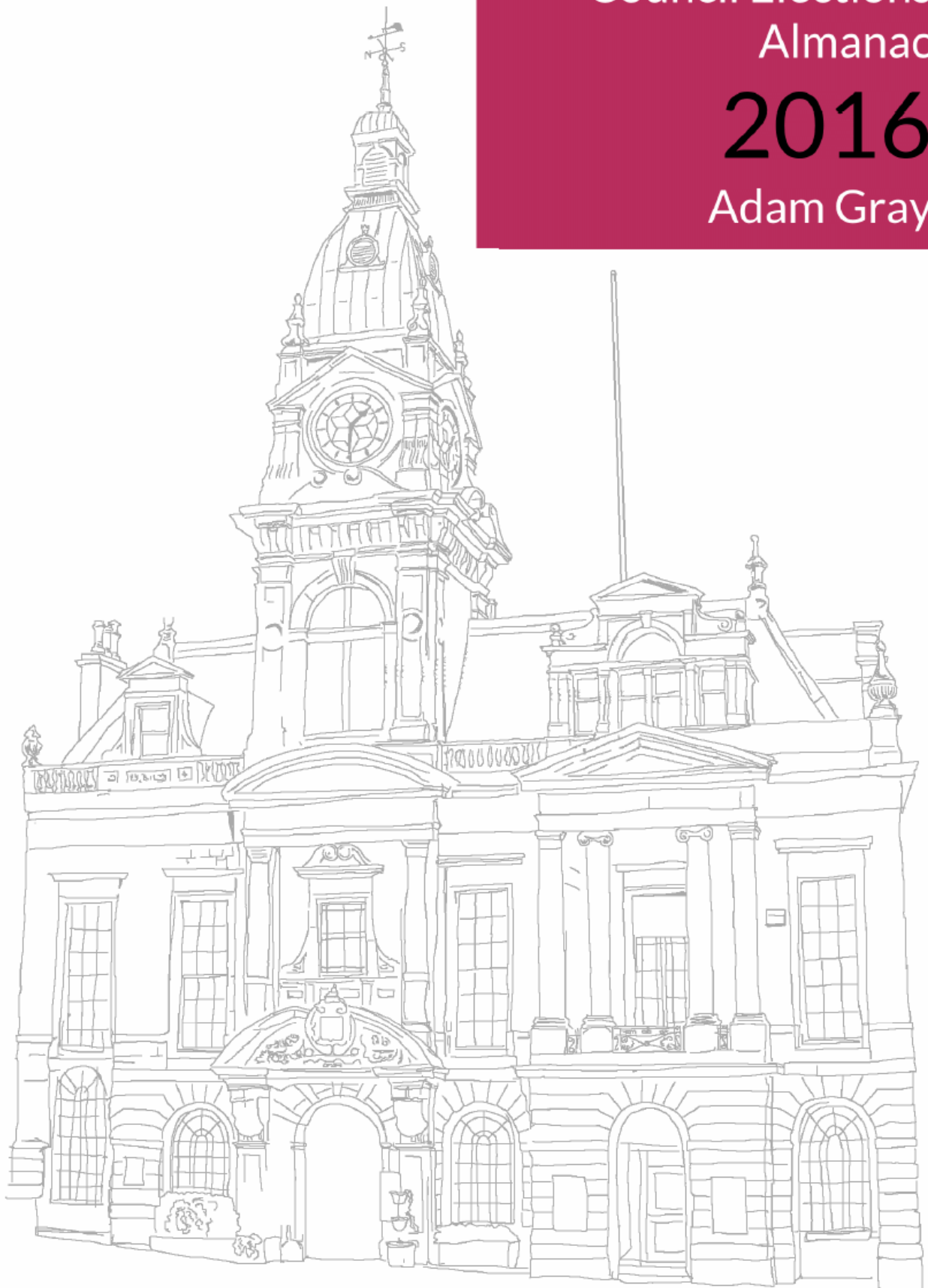


The  
Council Elections  
Almanac  
**2016**  
Adam Gray



# The Council Elections Almanac 2016

Thursday 5 May 2016  
Adam Gray

© Copyright Adam Gray 2016



# Contents

Introduction	5	Eastleigh	120
Control of councils map	11	Elmbridge	123
Overview of results: seats won	12	Epping Forest	126
Overview of results: vote share	14	Exeter	130
Overview of results: candidates fielded	16	Fareham	133
Key to party descriptions	18	Gateshead	136
Guide to results	19	Gloucester	140
<b>Results:</b>		Gosport	143
Adur	21	Great Yarmouth	146
Amber Valley	24	Halton	149
Barnsley	27	Harlow	153
Basildon	31	Harrogate	156
Basingstoke & Deane	34	Hart	160
Birmingham	38	Hartlepool	163
Blackburn With Darwen	44	Hastings	166
Bolton	48	Havant	169
Bradford	52	Huntingdonshire	172
Brentwood	57	Hyndburn	176
Bristol	60	Ipswich	179
Broxbourne	65	Kingston-Upon-Hull	182
Burnley	68	Kirklees	186
Bury	71	Knowsley	190
Calderdsle	74	Leeds	193
Cambridge	77	Lincoln	198
Cannock Chase	80	Liverpool	201
Carlisle	83	Maidstone	206
Castle Point	86	Manchester	210
Cheltenham	89	Milton Keynes	215
Cherwell	92	Mole Valley	218
Chorley	95	Newcastle-Under-Lyme	221
Colchester	98	Newcastle-Upon-Tyne	225
Coventry	101	North East Lincolnshire	230
Craven	104	North Hertfordshire	233
Crawley	107	North Tyneside	236
Daventry	110	Norwich	240
Derby	113	Nuneaton & Bedworth	243
Dudley	116	Oldham	246

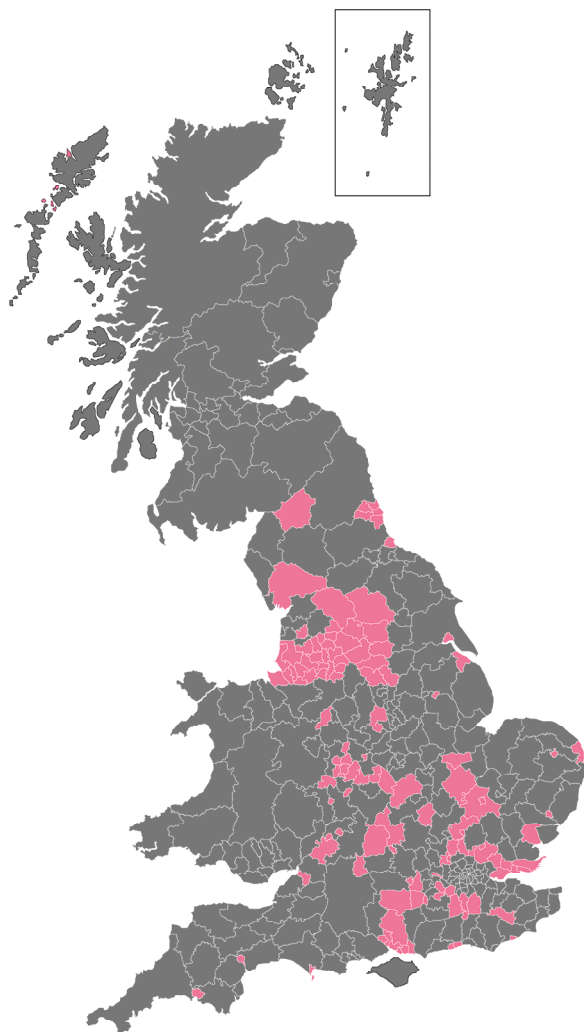
## Contents - continued

Oxford	250	Tamworth	377
Pendle	254	Tandridge	380
Peterborough	257	Three Rivers	383
Plymouth	261	Thurrock	386
Portsmouth	267	Trafford	389
Preston	270	Tunbridge Wells	393
Reading	274	Wakefield	396
Redditch	277	Walsall	400
Reigate & Banstead	280	Warrington	404
Rochdale	283	Watford	408
Rochford	287	Welwyn Hatfield	411
Rossendale	290	West Lancashire	414
Rotherham	293	West Oxfordshire	417
Rugby	298	Weymouth & Portland	421
Runnymede	301	Wigan	424
Rushmoor	304	Winchester	428
St Albans	307	Wirral	431
St Helens	311	Woking	435
Salford	314	Wokingham	438
Sandwell	318	Wolverhampton	441
Sefton	322	Worcester	445
Sheffield	326	Worthing	448
Slough	331	Wyre Forest	451
Solihull	334		
South Cambridgeshire	337	Summary of by-elections 2015-2016	454
South Lakeland	341	Index of candidates	456
South Tyneside	345		
Southampton	348		
Southend On Sea	351		
Stevenage	354		
Stockport	357		
Stroud	361		
Sunderland	365		
Swindon	369		
Tameside	373		

# The 2016 Council Elections

The 2016 council elections were the archetypal curate's egg: a mixed bag which enabled all sides - to varying degrees of credulity - to claim a success.

Although local elections are increasingly used as a set of runes cast over to look for implications of national significance, it is a truism that they occur to pick councillors who wield power over billions of pounds of services nationwide. The inherent contradiction, however, is that it is not just the pundits who view local elections through the prism of national politics, but voters too. Very, very rarely are the success or failure of councils and councillors determined by their track records locally: perfectly competent, effective, uncontroversial administrations will be swept away if their party is nationally unpopular; while councillors with no experience, elected on at best fuzzy or incoherent manifestos can be swept into power for no other reason than they represent the voters' chosen party of protest in any given year.



Councils with elections in 2016: this was the smallest set of councils up for election in the cycle

This nationalisation of local elections is nothing new; nor is it linked to the diminishing power of councils: turnouts were often lower in the 1960s and 1970s when councillors could transform their communities through the building of council estates, the provision of libraries, schools, bath-houses and clinics; when the leader of a big city council was easily as significant a figure as a government minister.

But it has a significant and malign effect. If voters choose councils not on the basis of what they do or do not deliver but on how much they dislike the prime minister of the day, it hardly makes council elections matter as anything more than an opinion poll conducted with real votes in real ballot boxes. It does not encourage ministers to return powers to council when they know that if they do they will inevitably have to watch as voters install their opponents to wield that power for no other reason than to give the government a kicking. And, if councils swing uniformly with the tide, it makes it moot for psephologists to spend much time attempting to understand what went on at grassroots level.

But 2016 was not really such an election. Coming just a year after the general election in which the Conservatives had performed well nationally, and even better locally, it was the equivalent of a river at high tide, about to begin receding but for now swirling and churning, creating eddies here and riptides there; on the surface apparently doing nothing; underneath ploughing up the rough.

To an extent, the 2016 elections were a sideshow with most politicians far more focussed on the referendum on our membership of the European Union which would take place six weeks later. There are those who argue that passionate eurosceptic voters were so focussed on the referendum rather than the elections that this explained UKIP's weakened showing. We will look more at this later, but I am unconvinced.

Councillors serve a four year term of office, so those up for election in 2016 (aside from those areas with boundary changes or extraordinary circumstances: Rotherham) last fought their seats in 2012. Because we now have fixed five year parliamentary terms, the 2012 elections were not the first set after the previous general election: they were one of the three mid-term sets and, as such, Labour had recorded its best results of that cycle, finishing nine percentage points ahead of the Conservatives. A like-for-

like comparison of 2016 - the first year of this cycle with 2011 - the first year of the last, would produce a remarkably similar scenario.

## Labour: the poisoned chalice

It is a statement of record that Labour underperforms in council elections almost always. In only eight years since 1979 - 38 rounds of council elections - has Labour won a vote share of more than 40%. Given that for 25 of those years the party has been in opposition nationally, such an underperformance is substantial. It may be that Labour cannot mobilise its support in "unimportant" council elections the way it can in general elections (though its 2015 rout suggests that's not the cause); that voters have an instinctive dislike for the higher local taxes that Labour councils tend to charge - their emphasis being on more comprehensive services than keeping the amount council tax payers have to contribute minimal.

For much of the 1980s and 1990s - indeed up until their implosion from 2011 onwards, one of the key reasons Labour underperformed was that voters tended to prefer Liberal Democrat councillors representing them. From the explosion onto the scene in 1982 of the SDP/Liberal Alliance until 2010 in only four years did the so-called centre party poll below 20% of the vote. Usually they polled in the high twenties - far in excess of their national vote shares. Even after they entered into coalition government in 2010 and thereafter shed millions of votes, in council elections - however grim - they still polled typically double their national share in local elections.

But just dismissing Labour's structural weakness in local government as due to the Liberal Democrats is erroneous. Were that to have been true, Labour should have surged as the Lib Dems collapsed post 2010, as quite a substantial chunk of Lib Dems swung permanently to the left, and others chose them as their tactical protest vote. That didn't happen. Instead protest votes swung from the Lib Dems to other parties: the Greens and UKIP, often independents in areas organised opposition to Labour was weak. The vote of others - in single figures right up until 2004, surged - peaking at 32% in the 2013 county council elections. Most of that was UKIP - but not all.

So Labour entered the 2016 elections with some trepidation. 2012 had been the stand out elections of the last cycle but hardly spectacular: Labour 39%, Conservatives 30%. In 2011 - as I mentioned above the equivalent elections in terms of the stage of the electoral

cycle - Labour had finished 1% behind the Conservatives. That Labour had not yet moved ahead of the Tories nationally in opinion polls indicated that a significant local swing from Labour to the Conservatives, 2012-2016, might be expected. And even ignoring the loss of seats that would entail, if Labour was polling on a par in 2016 as it was in 2011 what good would that be? Ed Miliband had gone on to lose the 2015 general election thoroughly badly.

Fairly or not (and probably a little more unfairly) Jeremy Corbyn's critics were setting hugely unachievable expectations which his dismal media team were failing to manage. For Labour to have made the four-, five- or even six-hundred gains his critics were demanding as bona fides that he was an election winner, the party would have had to gain significant numbers of seats in Tory citadels like Runnymede, Cherwell and Harrogate (in no small part because the number of council seats up this cycle were the smallest). It was simply never going to happen.

Of the 2,762 seats up Labour already held 47%. In the Mets Labour held 74% and in the unitaries 55%. Only in the non-met districts did Labour hold less than half - just 31%. But the districts are a polarised bunch that consists of small towns Labour does pretty well in already, and - in the main - heavily Conservative rural districts that Labour might win the odd ward here and there in but which are typically as hostile to Labour as Liverpool or Manchester are to Tories.

## Conservatives: basking in 2015 glory

In contrast, the Conservatives were buoyant. They had twelve months earlier won a general election with a widely unexpected overall majority. They perhaps mistook that as a vote of confidence in David Cameron rather than a vote of no confidence in his opponents but with Labour steering itself to the left and talking to itself, and given they had been roughed up quite badly in 2012, the Conservatives could - at worst - expect to hold steady and maybe make a few inroads, as they had in the concurrent council elections in 2015.

But many of the same problems beset the Conservatives in local elections as Labour. In 2015 high general election turnout had handed them council seats they, ordinarily, had no business winning. Their out of character performances in Dudley, Milton Keynes, Amber Valley, Calderdale, Ipswich and Plymouth to name a few were all off the back of the higher Tory turnout tide that swamped Labour and Liberal Democrats. But they also, increasingly, have struggled to turn their vote out or, perhaps, stop it turning

out and voting UKIP. It was, after all, the UKIP inroads into the Conservative share in council elections in 2013 especially that gave rise to the erroneous complacency in Ed Miliband's Labour team that UKIP would do far more damage to Tory prospects than his own.

For the Conservatives the councils up for election in 2016 were the least important batch of the cycle. Their heartland councils had all been steered through the huge all-out round in 2015 and they didn't need to worry about them until 2019. Their other big haul of seats: county councillors, would not face the electorate until 2017. Those reasons, plus the relatively low water mark of 2012 made these a virtually cost-free round of elections.

## UKIP: you can't win if you don't stand

UKIP's major entrance onto the local election political scene had been the 2013 elections when the county councils were up for election. That was a good year for a small party to debut: fewer seats to contest makes it much easier to find candidates. And regardless of how well a party is doing in opinion polls, it cannot win seats if it doesn't field candidates. This meant that 2012 was the last year in the cycle UKIP had simply been an also-ran party making very little impact; and that 2016 should be the last "easy" year for them to make gains.

But UKIP remains, fundamentally, a small party. Whereas in 2013 it had fielded more candidates than the Lib Dems (just), and contested 77% of the 2,000-odd county seats up for election it had not expanded in members at the same rate it had in support. If anything it had contracted, at least in terms of activists. So, in 2016, UKIP stood candidates in barely half the seats available; leaving many wards in which it could have expected to reap significant votes uncontested. UKIP is also a marmite party: very particular types of area like it but more strongly do not.

	Con	Lab	LD	UKIP	Grn	Oths
2016	94.9	95.1	63.3	50.7	54.6	10.6
2015	92.8	74.9	46.0	43.8	37.9	4.3
2014	97.3	98.4	68.8	51.5	44.0	1.7
2012	80.0	87.6	55.8	19.4	25.6	10.2

Percentage of seats contested

For all the evidence in the general election that UKIP was stacking up big vote shares in northern Labour seats, in council elections UKIP was principally strong in parts of the south with Conservative MPs - albeit far from  
The Council Elections Almanac 2016

spectacularly affluent areas and ones in which Labour has traditionally been competitive.

## Lib Dems: the bottom or thereabouts

For Liberal Democrats, local elections had become a dream turned nightmare. Ever since the 1960s the Liberals and their successors had thrived on two things: national by-elections and council elections. By 1996 the Conservatives had imploded in local government to such an extent that the south of England was a patchwork of Lib Dem controlled councils, with the remnant held by Labour or in no overall control. That local government base had enabled the Lib Dem surge in 1997 and 2001. It is important to recognise that it was very much that way round: this was a party of local government branching into parliament; not a national party hoping (but not caring all that much) that it did well in council elections.

Hence the Lib Dem meltdown that began in 2011 and continued in every election through to 2015 (when, for the first time, the party matched its national share in local elections: just 8%) was especially traumatic for this party. A party built on the activism and financial contributions of councillors was losing them - its lifeblood - by the score. But it was more than that: this was a party that passionately believed in the grassroots campaigning methods that had secured it such a base in local government: pavements and potholes work they didn't just do grudgingly - because it was the way monotonous campaigning had to be done - but with passion and enthusiasm. Delivering endless copies of Lib Dem Focus; identifying ways the community might be improved and then identifying themselves as the people who'll fight tirelessly for them; believing that winning a council seat was the goal, not a grip on the greasy pole to Westminster: all this is the quintessential Lib Dem DNA. So it was not just the loss of activists that harmed Nick Clegg's party: it was the repudiation by the voters of their localist credo that hurt the most.

By 2016 they had essentially been driven out of all the Labour areas they had advanced within since the Iraq war; out of contention in every single county council; and into the scarce bunkers of long-term redoubts where only their very deepest roots had secured their continued control. But the worst was surely over, wasn't it? They'd gone through a full electoral cycle of rout after rout. The only way was up.



## The results

And so we come to what actually happened. The trite, simplistic way to describe the results is: Labour did better in the Mets than even 2012, had a mixed bag in the unitaries and did poorly in the non-mets. But that doesn't do the results justice because there is no consistent theme within those categories. And why should there be? The Mets include massive city councils like Birmingham, Sheffield, Leeds, Manchester and Liverpool, but also councils with no dominant town - like South Tyneside, Dudley, Tameside and Wirral; and even commuter belt authorities like Solihull, Calderdale, Sefton and Trafford.

The unitaries generally cover smaller towns like Hull, Bristol, Southampton and Derby, but also more provincial areas like North East Lincolnshire, Peterborough (which includes hundreds of acres of Cambridgeshire countryside as well as the town itself) and Thurrock. There is no logical reason to analyse unitary councils as one block when, for example, Reading is a unitary but Norwich is not; when Thurrock is but Basildon is not; when Stevenage and Watford are not but Bedford and Luton are.

Equally, the way councils are drawn very much determines how strongly Labour they are. Places like Stevenage, Portsmouth, Southampton, Oxford and Cambridge, Exeter, Derby and Hull are all examples of towns and cities with very tight boundaries. Colchester, Maidstone, Bradford, Preston, Rugby, Carlisle and Gateshead are drawn to include a vast hinterland beyond the places they are named after - and this changes the make-up of the council - not always decisively but more than enough to render a comparison between what you might regard as similar sized towns sometimes void.

However, we can create lists. Lists of councils each party did well and badly in. Maybe from that will emerge some meaningful signals. This narrative leads with Labour simply because, as the party of opposition presumably aiming to get back into power the onus is on them to demonstrate they are on that path.

## Metropolitan districts

Labour's result in the big metropolitan councils was not just relatively good: it was exceptionally good - at least in terms of seats won. The party won 56 seats more than they managed in 2012, which in itself was an exceptional year.

	Con	Lab	LD	UKIP	Oths
2016	661	112	88	21	34
2015	634	162	40	8	16
2014	558	126	68	34	35
2012	604	110	72	0	36

Seats won by party in Metropolitan Boroughs - 2012 to 2016

The problem for Labour is that these results were a) too good b) not entirely backed up by actual votes cast and c) too good in the wrong places. They stacked up votes in wards they've held for quite a while- where they didn't really need them. In the very, very few Mets that remain competitive: Calderdale, Dudley, Stockport, Trafford and Walsall Labour did not stack up the votes, at least in the right wards.

	Con	Lab	LD	UKIP	Oths
2016	46.7	21.1	10.6	11.2	10.5
2012	51.1	21.0	12.2	3.9	11.8
change	- 4.4	- 0.1	- 1.6	+ 7.3	- 1.3

Change in share of the vote in the Mets:2012-2016

Labour lost over four percentage points of support while remaining massively ahead of everyone else. The reason they did better in terms of seats is the below the surface churn as UKIP steadily replaces the Lib Dems as the principal opposition across the Metropolitan counties.

For all the talk of a so-called Lib Dem fightback - the end of their cycle of terrible coalition government results - it was from this party that Labour principally made its gains: 45 Lib Dem losses spelling the end in council after council where, at the start of the millennium they were serious challengers for power. Yes, there were the odd gains in Liverpool, Manchester, Knowlsey and Sunderland, and the rot was definitely stopped in Solihull, Newcastle and North Tyneside, but there is now a UKIP-shaped blockade stopping the Lib Dems regaining strength in these councils. That said, they still won 4 council seats for every one UKIP took: an example of Lib Dem entrenchment versus UKIP rootlessness.

UKIP gained 21 seats in 2016: a dismal return for 11% of the vote in the Mets (but a far from uniform vote share). In several boroughs UKIP's vote is now considerably in excess of that of the Lib Dems. There is no route back to power in places like Sheffield, Oldham and Rochdale for the Lib Dems while UKIP is polling anything close to what it managed in 2016. In Solihull: their only Conservative-

facing battleground, the Lib Dems have been supplanted by the Green Party.

The Conservatives are becalmed in the Mets: they gained two seats over their 2012 performance but this is not impressive for a party that has no councillors in Liverpool, Manchester, Newcastle or Sheffield. Look at the Conservative performance this way: nationally the 2016 results were very similar to those of 2011 (essentially neck and neck) yet in the Mets these results were worse than 2012 (an already sizeable loss). Does it matter hugely for them? At face value: no - these aren't councils the Conservatives can, in the main, ever expect to win nowadays and the same goes for the parliamentary constituencies within them.

But shouldn't the party of government be more competitive in these big cities for no other reason than it would be healthy for local democracy there? The same goes, incidentally for Labour in areas it has driven from since its high water mark of the mid 1990s.

## Unitary councils

The unitary councils are a mixed bag: they range from the Labour fortress of Halton (Widnes and Runcorn) in Cheshire, ot monolithically Conservative Wokingham in Berkshire. There are cities like Bristol, Hull and Derby, large towns like Norwich and Reading, and far less urban areas like North East Lincolnshire, and Thurrock. Only nineteen of them elect by thirds: a tiny fraction of the complete set that went to the polls in 2015. There were boundary changes in three big councils: Bristol, Peterborough and Warrington; these three councils had all out elections and these make a comparison with 2012 inexact.

	Con	Lab	LD	UKIP	Oths
2016	227	132	61	12	21
2015*	131	164	13	10	17
2014	190	130	66	37	10
2012	172	85	37	2	12

Seats won by party in Unitary Councils - 2012 to 2016

\*only those unitaries electing by thirds (ie excluding the all-out unitaries that elected in 2015)

This mixed bag of councils produced a mixed bag of results. Labour can be pleased with the results in Bristol, North East Lincolnshire, Swindon and Southend-on-Sea, and the fact they did not crack in Plymouth or Southampton where

the Conservatives were insurgent in 2015 was also positive. But Labour has far, far more to be concerned about in this batch of results: Derby being the very worst of their results; Hartlepool and Thurrock where UKIP has them in disarray; Peterborough where the Conservatives regained control and Hull where the Lib Dems stormed back into contention.

But the number of seats won is no reflection on the number of votes won - and it's in the unitaries where Labour's problem emerges most starkly. There was a 2% swing from Labour to Conservatives in these unitary districts from 2012. Labour's slide was more or less hidden by the numbers of seats it won on that somewhat lower share. Nonetheless, a 37% share is an improvement on its 2015 performance on the same day as the general election.

	Con	Lab	LD	UKIP	Oths
2016	37.0	28.5	13.7	11.0	9.9
2012	41.7	28.2	14.5	6.8	8.7
change	- 3.7	+ 0.3	- 0.8	+ 4.2	+ 1.2

Change in share of the vote in the Unitaries: 2012-2016

Taking into account the larger number of seats up in 2016 compared to 2012 because of the boundary changes, Labour did very fractionally worse this time and the Conservatives a little bit better. With that anomalous result in Hull and a decent showing in Portsmouth and Milton Keynes the Lib Dems can just about claim a fightback in the unitaries, though beyond those three they had meagre pickings. UKIP fell back, but held on (and even advanced) in their two best prospects. That said, they fell back badly in Peterborough and North East Lincolnshire and the Hull Lib Dem result was all the more surprising because they managed to sweep the UKIP roadblock out of the way.

## Non-metropolitan districts

The non-mets are Labour's weakest areas, though many of the main no-go areas for the party hold all-out elections, so the party was spared the 22.5% smashing from them it received in 2015.

But let's not mischaracterise this group of 70 councils: there are plenty of Labour strongholds and plenty of marginals in the mix. As with the unitaries, several councils had boundary changes in the past year which muddies the water.

	Con	Lab	LD	UKIP	Oths
2016	586	418	225	25	56
2015*	614	211	89	11	41
2014	460	281	193	73	79
2012	571	382	176	5	87

Seats won by party in Non-metropolitan districts - 2012 to 2016

\*only those districts electing by thirds (ie excluding the all-out districts that elected in 2015)

There were districts that Labour exceeded (admittedly low) expectations: holding onto Crawley, robustly defending Hastings, Ipswich, Lincoln and Exeter, pushing the Greens back in Norwich and holding the line in the string of marginal councils in Lancashire, in Cannock Chase and Carlisle.

	Con	Lab	LD	UKIP	Oths
2016	35.3	27.4	15.6	10.3	11.4
2012	37.7	30.9	16.9	4.1	10.4
change	-2.4	-3.5	-1.3	+6.2	+1.0

Change in share of the vote in the Unitaries: 2012-2016

But then there are the places where Labour's performance continued to demonstrate weakness: in Nuneaton & Bedworth, Newcastle Under Lyme, Rugby, Watford, Welwyn Hatfield, Basildon, Gloucester and Tamworth. Why does that list matter more than, for example, the list of Mets Labour smashed their opponents out of the park in? Because those councils cover several of the constituencies the general election is going to be decided in: not the Bootles, Gortons, Ladywoods and Gatesheads of the world.

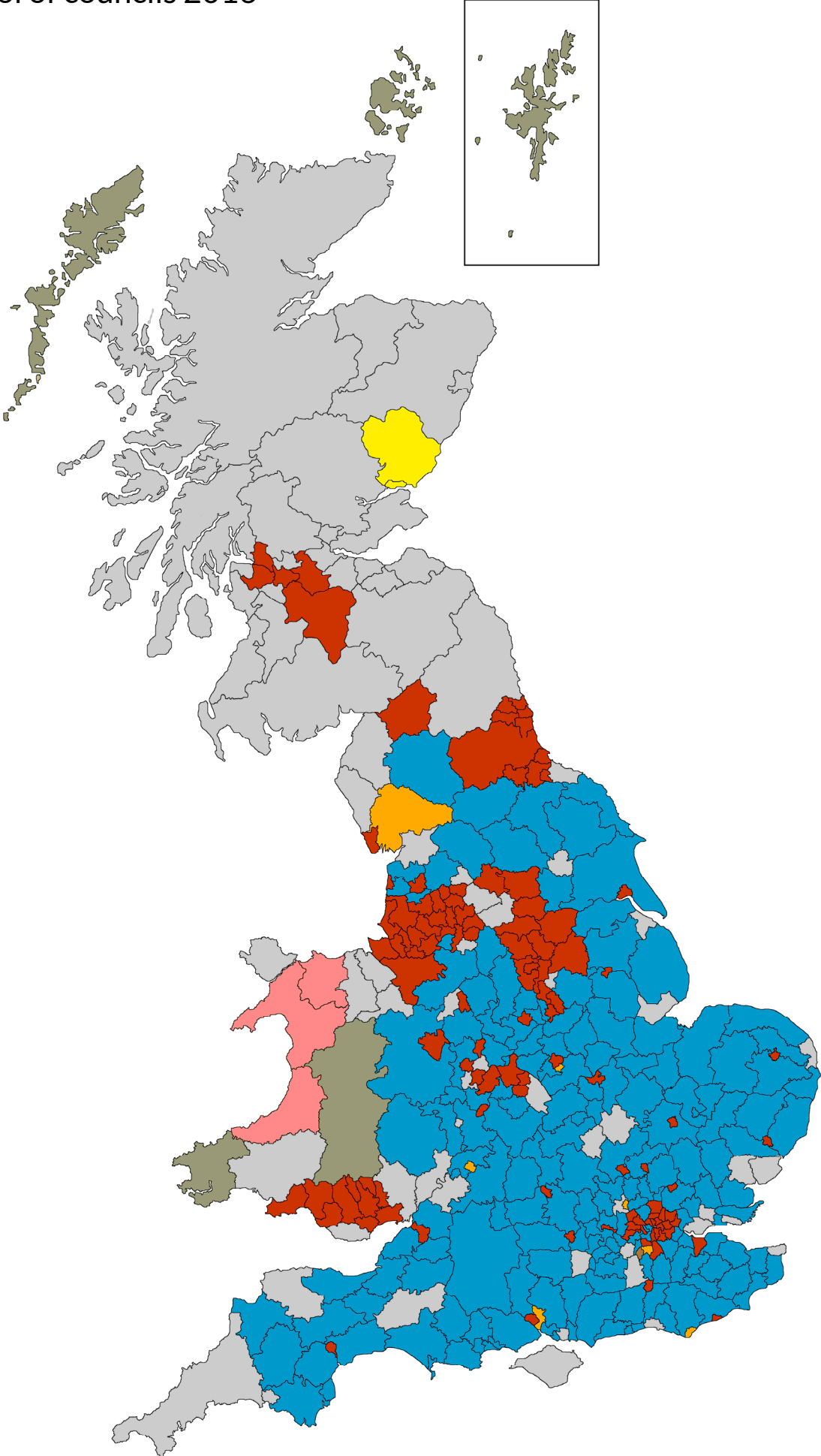
All bar one of the seven councils the Lib Dems still exercise majority control over are non-metropolitan districts (the exception being the London Borough of Sutton). What they had they held, but it's hard to find many examples of significant advance in those they do not: Watford being the exception. They did not impress in Colchester, Winchester, Brentwood, Three Rivers or Pendle: all councils they have controlled before.

The outcome was almost complete stasis. The Conservatives gained 1 (Peterborough) and lost 2 (Elmbridge and Worcester, with Rugby - which they lost due to a defection late last year - also being recorded in this year's ledger). Labour gained Bristol but lost Dudley - like for like in terms of council size. The Lib Dems gained Watford. So just six councils out of 124 changed hands.

That produces a dichotomy. In terms of seats won the 2016 results were very close to those of 2012. In terms of votes cast the results are almost identical to 2011. That is interesting because it means Labour distributed its (rather low) vote far better in 2016 than 2012. The Conservatives did no worse than 2012. UKIP gained but nowhere near enough. And the Lib Dems, despite having the best spin operation of all the parties post-results, lost votes (compared to 2012) but gained a few seats here and there.

All in all the 2016 round of council elections may well go down as the most meaningless, uninformative and contraindicatory round in many years. Labour did not do well - but nor did they do catastrophically. The Conservatives did badly, but no worse than they did in 2012. UKIP did not make anything like as much progress as it needed to prove those expecting them to challenge Labour in the north right. The Lib Dems show no signs (yet) of returning as a significant political party. The Greens fell back in more places than they advanced. These were Curate's Egg elections, but probably with more unsavoury bits than good.

# Control of councils 2016



## Overview of the 2016 results: seats won

	Con	Lab	LD	UKIP	Grn	Ind	Oth
Adur	7	3	0	4	0	1	0
Amber Valley	4	11	0	0	0	0	0
Barnsley	1	18	0	0	0	0	2
Basildon	6	5	0	3	0	0	0
Basingstoke & Deane	11	8	1	0	0	0	0
Birmingham	7	30	3	0	0	0	0
Blackburn With Darwen	6	14	2	0	0	0	0
Bolton	5	12	1	2	0	0	0
Bradford	5	15	4	0	1	4	1
Brentwood	7	1	3	0	0	1	0
Bristol	14	37	8	0	11	0	0
Broxbourne	9	1	0	0	0	0	0
Burnley	1	8	5	1	0	0	0
Bury	6	10	1	0	0	0	0
Calderdale	6	8	3	0	0	0	0
Cambridge	0	9	4	0	0	1	0
Cannock Chase	3	9	0	0	1	0	0
Carlisle	6	8	1	0	0	2	0
Castle Point	8	0	0	0	0	0	5
Cheltenham	3	0	15	0	0	1	1
Cherwell	38	8	0	0	0	2	0
Chorley	3	11	0	0	0	1	0
Colchester	22	11	14	0	0	3	0
Coventry	5	13	0	0	0	0	0
Craven	6	2	1	0	0	2	0
Crawley	4	9	0	0	0	0	0
Daventry	8	3	1	0	0	0	0
Derby	8	6	2	1	0	0	0
Dudley	8	15	0	1	0	0	0
Eastleigh	2	0	13	0	0	0	0
Elmbridge	22	0	7	0	0	0	19
Epping Forest	12	0	1	0	1	0	7
Exeter	8	30	1	0	0	0	0
Fareham	12	0	2	1	0	0	0
Gateshead	0	17	5	0	0	0	0
Gloucester	22	10	7	0	0	0	0
Gosport	10	2	5	0	0	0	0
Great Yarmouth	4	5	0	4	0	0	0
Halton	1	17	1	0	0	0	0
Harlow	4	7	0	0	0	0	0
Harrogate	15	0	1	0	0	0	0
Hart	5	0	3	0	0	0	3
Hartlepool	1	6	0	3	0	0	1
Hastings	3	13	0	0	0	0	0
Havant	10	2	0	2	0	0	0
Huntingdonshire	8	1	3	1	0	4	0
Hyndburn	3	9	0	0	0	0	0
Ipswich	2	13	1	0	0	0	0
Kingston-Upon-Hull	1	10	9	0	0	0	0
Kirklees	6	12	3	0	1	1	0
Knowsley	0	42	3	0	0	0	0
Leeds	6	21	3	0	1	0	2
Lincoln	6	27	0	0	0	0	0
Liverpool	0	25	3	0	1	0	1
Maidstone	7	1	8	1	0	2	0
Manchester	0	31	1	0	0	0	0
Milton Keynes	5	9	5	0	0	0	0
Mole Valley	5	0	5	0	0	3	0
Newcastle-Under-Lyme	7	11	2	0	0	0	0
Newcastle-Upon-Tyne	0	18	7	0	0	1	0
North East Lincolnshire	4	6	2	0	0	0	0
North Hertfordshire	7	6	2	0	0	0	0

Overview of the 2016 results: seats won - continued

	Con	Lab	LD	UKIP	Grn	Ind	Oth
North Tyneside	2	17	1	0	0	0	0
Norwich	0	11	1	0	1	0	0
Nuneaton & Bedworth	5	11	0	0	1	0	0
Oldham	1	15	3	0	0	1	0
Oxford	0	18	4	0	1	1	0
Pendle	8	5	3	0	0	0	0
Peterborough	31	14	7	2	0	0	3
Plymouth	8	11	0	0	0	0	0
Portsmouth	4	2	8	0	0	0	0
Preston	6	11	2	0	0	0	0
Reading	3	11	1	0	1	0	0
Redditch	2	7	0	0	0	0	0
Reigate & Banstead	12	0	1	0	1	1	2
Rochdale	3	16	1	0	0	0	0
Rochford	21	0	4	4	3	0	7
Rossendale	2	10	0	0	0	0	0
Rotherham	0	48	0	14	0	1	0
Rugby	7	3	3	0	0	1	0
Runnymede	12	0	0	0	0	0	2
Rushmoor	8	3	0	1	0	0	0
Salford	2	18	0	0	0	0	0
Sandwell	0	24	0	0	0	0	0
Sefton	1	11	7	0	0	2	1
Sheffield	0	57	19	4	4	0	0
Slough	2	12	0	0	0	0	0
Solihull	9	1	3	0	4	0	0
South Cambridgeshire	9	1	5	0	0	3	0
South Lakeland	7	2	8	0	0	0	0
South Tyneside	0	18	0	0	0	0	0
Southampton	3	12	0	0	0	1	0
Southend On Sea	8	4	1	0	0	4	0
St Albans	7	3	6	0	1	1	0
St Helens	1	14	1	0	0	0	0
Stevenage	2	7	1	0	0	0	0
Stockport	3	8	9	0	0	1	0
Stroud	20	18	2	0	8	0	0
Sunderland	2	22	1	0	0	0	0
Swindon	9	9	1	0	0	0	0
Tameside	2	17	0	0	0	0	0
Tamworth	6	2	0	2	0	0	0
Tandridge	8	0	5	0	0	0	1
Three Rivers	4	1	8	0	0	0	0
Thurrock	7	4	0	6	0	0	0
Trafford	10	9	2	0	0	0	0
Tunbridge Wells	13	1	2	0	0	0	0
Wakefield	2	19	0	0	0	0	0
Walsall	7	10	2	0	0	1	0
Warrington	2	42	11	0	0	0	0
Watford	0	11	25	0	0	0	0
Welwyn Hatfield	28	15	5	0	0	0	0
West Lancashire	5	12	0	0	0	1	0
West Oxfordshire	12	3	2	0	0	0	0
Weymouth & Portland	1	6	4	0	1	0	0
Wigan	3	19	0	0	0	1	2
Winchester	25	0	20	0	0	0	0
Wirral	7	13	2	0	0	0	0
Woking	17	3	7	0	0	3	0
Wokingham	15	1	3	0	0	0	0
Wolverhampton	2	18	0	0	0	0	0
Worcester	3	7	0	0	2	0	0
Worthing	11	0	1	1	0	0	0
Wyre Forest	5	3	0	0	0	1	0

## Overview of the 2016 results: vote share

	Con	Lab	LD	UKIP	Grn	Ind	Oth
Adur	35.8	24.4	7.2	23.0	3.1	6.5	35.8
Amber Valley	35.4	4.0	2.5	16.8	4.6	0.5	35.4
Barnsley	15.2	56.2		5.6	3.5	4.6	15.2
Basildon	38.7	28.1	2.8	28.3	0.8	1.3	38.7
Basingstoke & Deane	46.4	27.8	10.9	9.9	0.3	4.5	46.4
Birmingham	22.7	50.5	13.2	7.9	4.4	0.4	22.7
Blackburn With Darwen	29.5	58.2	5.3	4.8		2.2	29.5
Bolton	25.2	40.2	10.9	20.4	3.0	0.3	25.2
Bradford	21.8	39.9	12.1	10.7	5.9	9.2	21.8
Brentwood	45.4	11.8	27.7	7.0	1.6	6.6	45.4
Bristol	21.8	36.5	15.1	2.4	20.7	1.1	21.8
Broxbourne	54.6	26.5		18.2	0.7		54.6
Burnley	6.1	44.3	32.4	11.5	4.0		6.1
Bury	33.8	44.3	9.0	7.3	5.1		33.8
Calderdale	30.1	38.1	15.5	6.9	5.1	2.2	30.1
Cambridge	11.8	45.9	27.5	2.5	1.0	2.3	11.8
Cannock Chase	27.5	36.9	3.3	25.4	7.0		27.5
Carlisle	34.2	39.2	7.9	9.6	4.0	4.3	34.2
Castle Point	36.8	15.2	1.1	31.4			36.8
Cheltenham	29.6	6.3	44.9	2.5	6.3	3.3	29.6
Cherwell	39.1	24.4	6.3	9.7	13.8	5.5	39.1
Chorley	28.6	52.9	4.3	6.3	0.7	7.2	28.6
Colchester	34.5	20.6	23.7	6.6	11.0	3.7	34.5
Coventry	28.5	49.7	2.6	7.0	7.2		28.5
Craven	39.6	21.2	7.6	1.5	15.1	15.0	39.6
Crawley	42.1	45.1	3.3	6.1	3.3		42.1
Daventry	49.8	28.0	14.2	5.8	1.1		49.8
Derby	34.1	31.6	15.0	15.6	1.9	0.8	34.1
Dudley	33.1	39.0	1.2	22.8	3.8	0.1	33.1
Eastleigh	25.2	11.6	46.1	15.9	1.3		25.2
Elmbridge	36.4	10.1	15.6	5.6	2.7	2.0	36.4
Epping Forest	44.4	4.5	11.1	5.0	9.8		44.4
Exeter	25.5	41.1	13.1	7.5	12.4		25.5
Fareham	53.3	13.0	22.0	8.2	3.1	0.5	53.3
Gateshead	7.9	51.5	21.2	13.6	3.7		7.9
Gloucester	37.8	25.3	16.8	10.7	8.0	0.8	37.8
Gosport	52.9	24.6	16.3	3.2	2.6	0.4	52.9
Great Yarmouth	34.0	35.0	0.7	28.4	1.9		34.0
Halton	15.1	67.8	8.1	7.0		2.0	15.1
Harlow	34.8	40.1	1.9	22.7		0.4	34.8
Harrogate	68.9	14.5	8.4	1.6	4.2	2.3	68.9
Hart	39.2	7.4	24.6	7.9	1.8		39.2
Hartlepool	16.2	36.3		35.9	3.2	5.4	16.2
Hastings	30.4	49.5	7.4	4.7	6.6	1.3	30.4
Havant	46.9	20.7	14.3	18.1			46.9
Huntingdonshire	39.0	15.4	15.6	16.0	0.7	13.0	39.0
Hyndburn	33.1	51.0		14.8	1.1		33.1
Ipswich	32.9	46.4	9.2	6.6	4.9		32.9
Kingston-Upon-Hull	6.4	40.5	34.7	18.0			6.4
Kirklees	26.1	39.8	13.3	8.9	9.0	2.6	26.1
Knowsley	6.8	60.8	7.3	4.1	4.6	4.2	6.8
Leeds	23.0	43.0	1.0	12.5	7.1	0.5	23.0
Lincoln	28.5	43.5	8.0	12.5	6.8		28.5
Liverpool	4.3	57.7	16.7	2.5	10.7	0.2	4.3
Maidstone	33.1	11.8	26.6	14.9	4.8	8.6	33.1
Manchester	7.0	64.1	11.1	6.2	8.9	1.4	7.0
Milton Keynes	34.4	35.6	19.8	8.3	1.6	0.3	34.4
Mole Valley	36.5	5.3	29.8	7.9	6.1	14.3	36.5
Newcastle-Under-Lyme	30.2	37.9	11.1	17.5	1.5	0.9	30.2
Newcastle-Upon-Tyne	8.9	45.5	22.8	13.3	4.9	3.9	8.9
North East Lincolnshire	29.2	35.7	10.8	18.8	2.5		29.2
North Hertfordshire	40.1	27.3	15.0	7.9	8.6	1.1	40.1

Overview of the 2016 results: vote share - continued

	Con	Lab	LD	UKIP	Grn	Ind	Oth
North Tyneside	26.5	53.6	4.4	11.4	0.5	3.1	26.5
Norwich	13.4	44.3	10.7	10.5	21.1		13.4
Nuneaton & Bedworth	32.7	39.4		14.3	11.4	0.4	32.7
Oldham	12.3	49.1	13.1	15.8	3.0	6.6	12.3
Oxford	12.7	47.0	18.1	0.6	16.9	4.3	12.7
Pendle	39.8	34.6	19.9	2.6	1.2		39.8
Peterborough	33.6	26.1	7.9	16.3	7.7	2.6	33.6
Plymouth	35.5	36.5	4.4	16.3	2.5		35.5
Portsmouth	27.5	23.9	29.3	15.0	4.2		27.5
Preston	30.7	45.8	14.5	7.7	1.3		30.7
Reading	28.4	45.0	11.5	2.7	12.2		28.4
Redditch	28.9	39.6	4.6	22.7	3.9	0.3	28.9
Reigate & Banstead	42.6	14.5	8.1	13.0	8.1	5.3	42.6
Rochdale	19.3	51.9	8.4	16.1	2.6	1.5	19.3
Rochford	33.5	16.6	1.0	13.7	5.1	1.3	33.5
Rossendale	38.7	47.1		7.4	1.3	4.8	38.7
Rotherham	12.4	37.4	2.9	29.3	7.1	5.3	12.4
Rugby	36.1	25.4	17.5	7.5	4.2	7.8	36.1
Runnymede	49.0	19.7	4.1	13.6	2.5		49.0
Rushmoor	4.0	24.6	8.0	21.6	5.6	0.2	4.0
Salford	22.2	50.2		17.2	7.0	1.1	22.2
Sandwell	17.7	67.1	0.4	11.3	3.6		17.7
Sefton	15.9	44.9	17.6	9.0	5.0	4.9	15.9
Sheffield	9.2	38.2	21.2	15.4	13.5	0.2	9.2
Slough	29.9	61.0	2.3	6.3		0.3	29.9
Solihull	47.6	13.9	11.2	4.2	20.4		47.6
South Cambridgeshire	38.1	21.0	22.4	2.8	6.5	9.3	38.1
South Lakeland	36.3	10.8	44.5	2.7	5.7		36.3
South Tyneside	14.7	56.5		12.3	8.4	7.9	14.7
Southampton	30.5	41.6	7.0	8.7	6.2	4.5	30.5
Southend On Sea	29.7	19.7	10.2	14.6	4.4	21.4	29.7
St Albans	35.9	21.2	25.4	6.6	6.4	4.4	35.9
St Helens	15.4	56.4	8.0	14.1	2.8	3.4	15.4
Stevenage	32.6	44.3	13.0	5.0	5.2		32.6
Stockport	24.1	29.9	29.3	8.6	4.4	3.3	24.1
Stroud	30.8	28.3	8.8	2.5	23.7	5.7	30.8
Sunderland	23.6	52.9	7.3	9.2	4.3	1.2	23.6
Swindon	37.9	40.2	7.6	9.0	4.5	0.8	37.9
Tameside	21.1	52.6	0.2	14.6	6.0	5.5	21.1
Tamworth	39.2	34.8		22.2	0.4	3.3	39.2
Tandridge	40.1	10.7	22.3	16.5	0.7	0.6	40.1
Three Rivers	35.3	14.6	41.9	8.1			35.3
Thurrock	28.3	31.7		38.8		1.3	28.3
Trafford	39.3	4	9.6	3.7	6.4	0.9	39.3
Tunbridge Wells	47.7	17.7	17.7	14.7	2.2		47.7
Wakefield	23.3	53.4	3.5	11.5	1.2		23.3
Walsall	37.2	43.9	4.7	11.9	0.3	2.2	37.2
Warrington	22.8	42.8	22.7	3.4	2.7	2.5	22.8
Watford	19.9	25.8	38.5	6.5	8.1		19.9
Welwyn Hatfield	40.8	27.6	18.2	4.1	4.8	4.5	40.8
West Lancashire	33.2	56.1		0.5	3.1	7.0	33.2
West Oxfordshire	45.9	25.8	15.6	2.8	8.1	1.9	45.9
Weymouth & Portland	3	34.3	22.8	4.9	6.2		3.0
Wigan	17.0	49.8	1.6	16.6	1.7	2.9	17.0
Winchester	40.5	11.7	34.2	4.4	3.6	1.4	40.5
Wirral	30.9	46.2	10.9	3.7	6.8	1.2	30.9
Woking	40.5	10.7	24.8	11.7	7.6	4.8	40.5
Wokingham	48.3	15.3	28.3	2.3	3.7	1.7	48.3
Wolverhampton	28.2	53.5	4.3	8.7	2.5	1.7	28.2
Worcester	30.4	36.2	4.7	12.5	15.7		30.4
Worthing	38.6	20.3	12.6	20.9	7.6		38.6
Wyre Forest	29.0	23.4	4.2	20.2	3.1	4.0	29.0



## Overview of the 2016 results: candidates fielded

	Con	Lab	LD	UKIP	Grn	Ind	Oth
Adur	14	15	13	15	6	2	0
Amber Valley	15	15	14	15	15	1	2
Barnsley	21	21		4	8	4	9
Basildon	14	14	4	13	3	3	
Basingstoke & Deane	20	19	13	12	1	2	
Birmingham	40	40	40	27	40	1	8
Blackburn With Darwen	22	22	5	6		2	
Bolton	20	20	20	20	17	1	
Bradford	30	30	30	20	26	9	1
Brentwood	12	12	10	4	3	3	
Bristol	70	70	70	10	59	8	1
Broxbourne	10	10		8	1		
Burnley	4	15	15	6	8		2
Bury	17	17	13	9	17		
Calderdale	17	17	17	9	17	3	5
Cambridge	14	14	14	5	14	1	
Cannock Chase	12	12	2	12	12		
Carlisle	17	16	9	11	13	2	
Castle Point	13	13	2	13			5
Cheltenham	20	17	20	6	20	2	3
Cherwell	48	48	12	11	20	4	
Chorley	15	15	5	7	1	2	
Colchester	51	51	38	10	48	8	
Coventry	18	18	8	8	18		1
Craven	10	9	3	1	7	5	
Crawley	13	13	8	6	7		1
Daventry	12	11	12	3	2	2	
Derby	17	17	17	17	7	2	2
Dudley	25	25	5	24	18	1	
Eastleigh	15	15	15	14	4		
Elmbridge	48	17	16	9	3	1	24
Epping Forest	21	5	8	6	9		9
Exeter	39	39	19	12	27		1
Fareham	16	16	14	4	5	1	
Gateshead	22	22	22	18	15		
Gloucester	39	31	20	12	15	1	
Gosport	17	17	8	3	4	1	
Great Yarmouth	13	13	2	11	3		
Halton	15	20	7	8		3	
Harlow	11	11	4	11		1	
Harrogate	16	16	7	2	6	2	
Hart	11	11	8	9	4		5
Hartlepool	11	11		11	5	3	1
Hastings	17	17	16	6	16	1	
Havant	14	14	14	11			1
Huntingdonshire	18	18	9	12	2	7	1
Hyndburn	11	12		8	2		
Ipswich	17	17	15	6	10		
Kingston-Upon-Hull	20	20	20	20			2
Kirklees	23	23	23	14	21	3	
Knowsley	10	45	9	7	4	5	3
Leeds	33	33	33	33	33	3	8
Lincoln	33	33	18	12	14		
Liverpool	32	32	27	10	31	1	1
Maidstone	19	17	19	14	19	5	
Manchester	32	32	32	13	29	4	5
Milton Keynes	20	20	20	11	3	1	
Mole Valley	14	9	10	10	14	4	
Newcastle-Under-Lyme	20	20	14	16	5	1	
Newcastle-Upon-Tyne	26	26	26	26	24	1	6
North East Lincolnshire	12	12	7	9	6		
North Hertfordshire	15	15	14	10	15	2	

Overview of the 2016 results: candidates fielded - continued

	Con	Lab	LD	UKIP	Grn	Ind	Oth
North Tyneside	20	20	4	16	1	3	
Norwich	13	13	13	13	13		
Nuneaton & Bedworth	18	18		14	13	1	
Oldham	19	20	20	14	15	3	
Oxford	24	24	24	2	24	4	1
Pendle	18	17	11	3	3		1
Peterborough	60	60	16	29	18	7	
Plymouth	19	19	17	14	10	12	
Portsmouth	14	14	14	12	7		
Preston	18	18	11	10	3		
Reading	16	16	16	4	16		
Redditch	9	9	9	9	9	1	
Reigate & Banstead	17	17	11	14	10	3	2
Rochdale	20	20	14	15	12	2	
Rochford	39	21	9	10	4	2	8
Rossendale	12	12		6	2	2	1
Rotherham	23	63	5	41	13	13	2
Rugby	14	14	11	7	9	1	
Runnymede	15	12	5	8	2		3
Rushmoor	13	13	8	12	7	1	
Salford	21	21		19	20	2	3
Sandwell	24	24	2	11	10		
Sefton	21	23	11	15	21	3	3
Sheffield	53	84	84	42	84	1	1
Slough	14	14	3	6		1	
Solihull	17	17	9	5	17		3
South Cambridgeshire	19	19	16	4	12	4	
South Lakeland	17	13	17	9	17		
South Tyneside	18	18		9	17	7	
Southampton	18	18	18	11	18	5	
Southend On Sea	17	17	17	16	17	15	
St Albans	18	18	17	17	15	3	
St Helens	16	17	3	15	5	4	
Stevenage	13	13	12	4	11		1
Stockport	21	21	20	17	21	4	2
Stroud	51	39	13	3	28	8	
Sunderland	25	25	21	12	19	3	1
Swindon	19	19	19	12	16	1	1
Tameside	17	20	1	11	14	7	2
Tamworth	10	10		9	1	4	
Tandridge	14	14	13	12	1	1	1
Three Rivers	15	15	15	11			
Thurrock	17	17		17		2	
Trafford	21	21	21	8	21	2	
Tunbridge Wells	16	16	14	16	5		
Wakefield	21	21	9	11	3	4	5
Walsall	20	20	7	13	1	3	
Warrington	45	52	36	9	7	3	
Watford	36	36	36	8	24		
Welwyn Hatfield	48	39	42	5	9	3	
West Lancashire	18	18		1	6		3
West Oxfordshire	17	17	17	5	16	1	
Weymouth & Portland	13	13	7	3	7	1	
Wigan	25	25	8	18	8	10	
Winchester	45	45	42	6	10	7	
Wirral	23	23	19	9	21	1	
Woking	30	16	30	12	7	3	
Wokingham	19	19	18	3	9	3	
Wolverhampton	21	20	12	8	8	2	1
Worcester	12	12	3	11	12		3
Worthing	13	13	13	13	13		
Wyre Forest	11	11	4	11	9	1	9

# Key to party abbreviations

Some parties have a colour recorded after their description. This refers to the colour in each ward's control bar if that party has ever been elected.

AGS	Alliance for Green Socialism
BIG	Barnsley Independent Group (Brown)
BritD	British Democrats
BritI	British Independence
BritR	British Resistance
BNP	British National Party (off-black)
CIIP	Canvey Island Independent Party
CAPP	Community Action Not Private Profit [Sefton] (dark olive)
CCH	Community Campaign (Hart) (brown)
CP	Christian Party Proclaiming Christ's Lordship
CD	Christian Democrats
CM	Christian Movement
Com	Communist Party of Great Britain (maroon)
ComL	Communist League
Con	Conservative Party (Sea blue)
Ecc	Eccentric Party of Great Britain
End Aus	End Austerity
ED	English Democrats (aquamarine)
FFK	First For Kirkby [Knowlsey]
Elmo	Give Me Back Elmo
Grn	Green Party (Green)
HVS	Hersham Village Society [Elmbridge] (brown)
Ind	Independent candidate (olive)
ICHC	Independent Community Health Concern (pale blue)
IFE	Independence From Europe
NewF	It's Time To Put Newcastle First
Lab	Labour Party (also Labour and Co-operative) (red)
Lib	Liberal Party (burnt umber)
Link	Link Party
LD	Liberal Democrats (orange)
MBI	Morley Borough Independents [Leeds] (brown)
NEP	North East Party
NF	National Front
	No description
OMRL	Official Monster Raving Loony Party
OSAC	Old Swan Against Cuts [Liverpool]
OWL	Our West Lancashire (pink)
PAB	People Against Bureaucracy [Cheltenham] (pale green)
PHF	Putting Hartlepool First (brown)
Rep	Republic
Res	Residents Association (brown)
SDP	Social Democrat Party (light blue)
SLP	Socialist Labour Party (deep pink)
TUSC	Trade Unionist & Socialist Coalition
UKIP	United Kingdom Independence Party (purple)
WReg	Wessex Regionalist
WSGI	Weybridge and St George Independents
YF	Yorkshire First
YPP	Young People's Party

# Guide to results

Results are presented alphabetically: they are not divided into type of council - Mets, Unitairies and Non-mets.

Each set of results follows a standard format: a frontsheet with overall council information; detailed ward-by-ward results and a summary of results page. if a council has experienced by-elections in the past year these are summarised towards the end of the book.

The frontsheet includes a precis introducing the council; a bar showing who has controlled it since 1973 (grey means no overall control), a "dashboard" which shows who holds every seat on the council (this shows the affiliation each councillor was elected under - it does not take into account changes of allegiance or by-elections). The number in each box is the year that councillor was elected.

There is a political map of the council for 2016: this shows just the 2016 results not the overall composition of the council. All wards shaded grey did not have elections in 2016.

At the foot of the page there is a table showing the seats won and vote share of Labour, Conservative, Lib Dem, UKIP, Green, Independents and others for the full electoral cycle of the council.

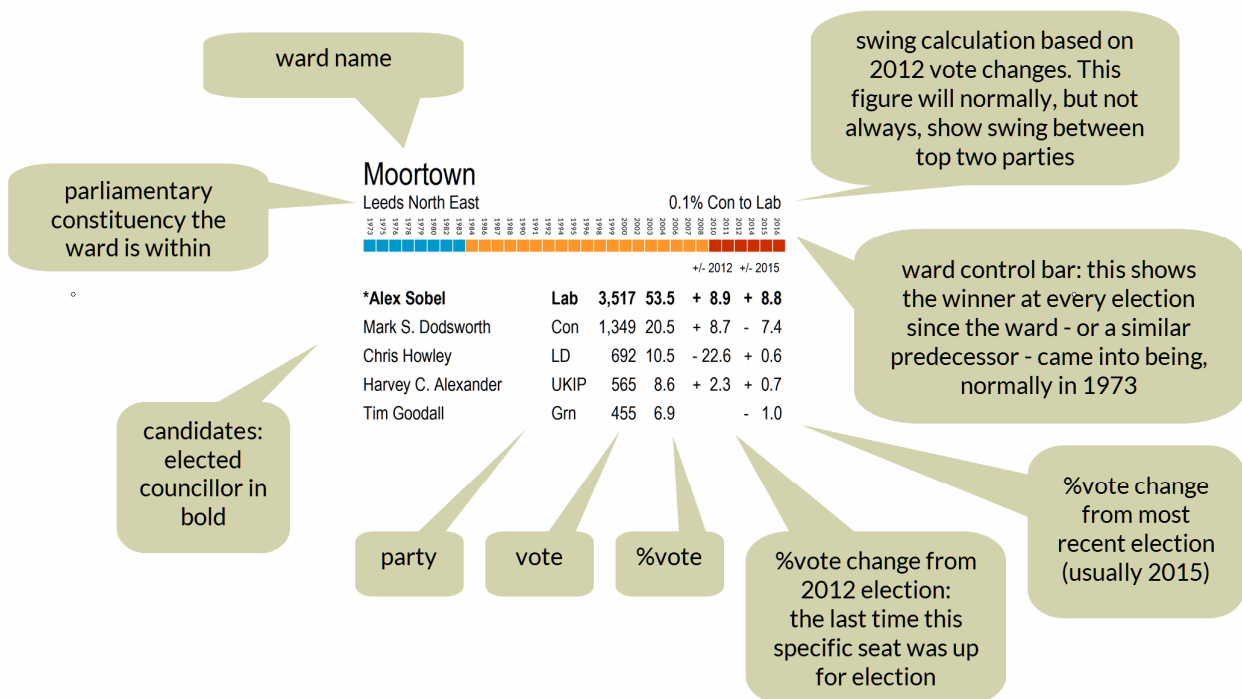
There then follow the ward-by-ward election results, set out as explained in the illustration below. In respect of the ward control bars I

have followed the electoral history of the ward as far as it is reasonably possible. There have of course been boundary changes and, for some wards, it is impossible to track a history right back to their inaugural election in 1973. There is a record of how I have matched wards back to 1973 in an accompanying document available on request.

Where councils have had boundary changes I have not provided any change in vote share figure, even if the ward in question has had minimal (or even no) changes.

In multi member wards I provide a vote share for every candidate. This is calculated by assuming every party stands a full slate of candidates in each ward even where they do not. This adjustment ensures that party vote shares equal 100% at the end. This has the advantages of providing a vote share for everyone who stands and, I believe, better reflects the true standing of a party than simply taking the top candidate's share, which may be distorted by a personal vote.

The summary of results table condenses the results into one handy table, which includes vote shares by ward for previous years in the electoral cycle.



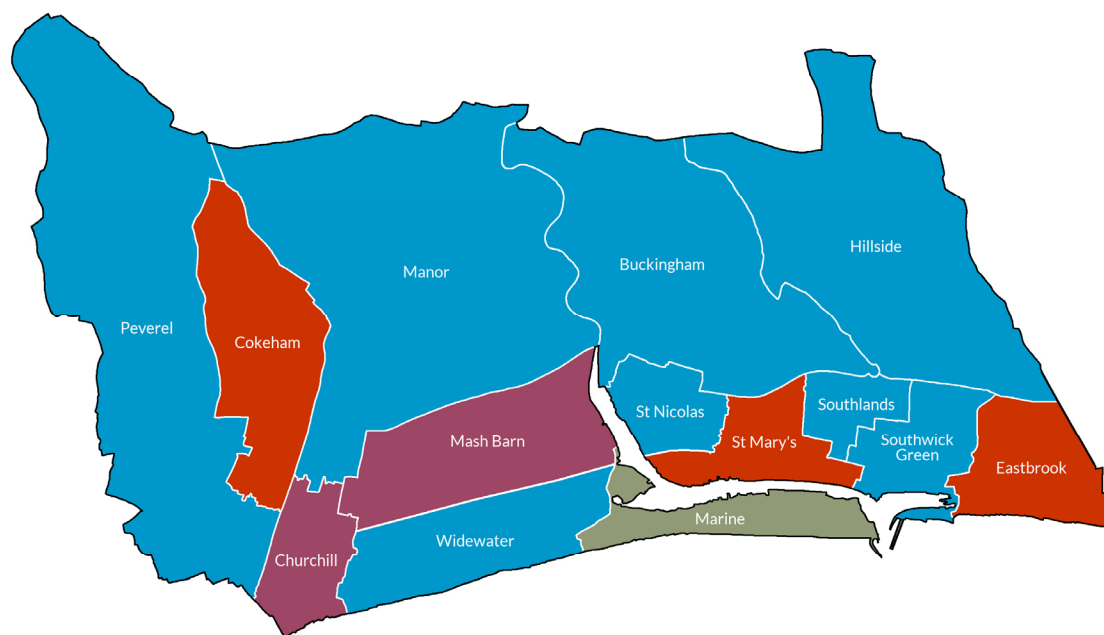


# Adur

A small non-metropolitan district in West Sussex spanning the coastal towns of Shoreham, Lansing, Sompting and Southwick, immediately west of Hove. Adur was a long-term Alliance/Lib Dem council but they rapidly collapsed in the late 1990s and have no representation now. Whilst the Conservatives have run Adur for most of the 21st century there is a large majority who back other parties. Labour gained Eastbrook and St Mary's from the Conservatives; UKIP gained Churchill and Mash Barn from the Conservatives. 18 Conservative councillors, 5 UKIP, 3 Labour and 2 Independents - a Conservative overall majority of 8 seats. This council elects by halves every even year.

73 76 79 80 82 83 84 86 87 88 90 91 92 94 95 96 98 99 00 02 03 04 06 08 10 12 14 16

Results dashboard													
Buckingham		Churchill		Cokeham		Eastbrook		Hillside		Manor		Marine	
2016	2014	2016	2014	2016	2014	2016	2014	2016	2014	2016	2014	2016	2014
Mash Barn		Peverel		St Mary's		St Nicolas		Southlands		Southwick Green		Widewater	
2016	2014	2016	2014	2016	2014	2016	2014	2016	2014	2016	2014	2016	2014

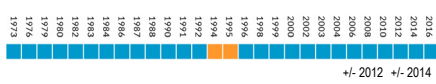


	Conservatives		Labour		Liberal Dem		UKIP		Green		Independents		Others	
	Seats	%Votes	Seats	%Votes	Seats	%Votes	Seats	%Votes	Seats	%Votes	Seats	%Votes	Seats	%Votes
16	7	35.8	3	24.5	0	7.2	3	23.0	0	3.1	1	6.5	0	0.0
14	10	36.2	0	15.8	0	9.9	5	29.2	0	4.8	1	4.0	0	0.0

## Buckingham

Worthing East & Shoreham

5.1% Con to Lab

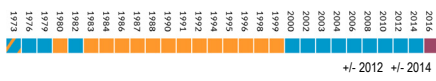


<b>Kevin Boram</b>	<b>Con</b>	<b>520</b>	<b>52.8</b>	<b>- 8.0</b>	<b>- 0.7</b>
Michael Thornton	Lab	195	19.8	+ 2.2	+ 6.3
Darren Compton	UKIP	133	13.5	0.0	- 6.2
Cyril J. Cannings	LD	69	7.0	- 1.1	+ 1.7
Leslie Groves Williams	Gm	68	6.9	-	- 1.1

## Churchill

Worthing East & Shoreham

1.4% Con to UKIP

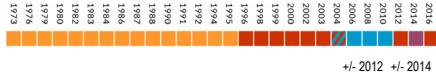


<b>Robin Monk</b>	<b>UKIP</b>	<b>393</b>	<b>34.3</b>	<b>- 1.7</b>	<b>- 1.9</b>
*Pat Beresford	Con	362	31.6	- 4.5	- 15.9
Daniel J. Ballance	Lab	267	23.3	-	-
Steve Creed	LD	123	10.7	- 17.2	- 5.6

## Cokeham

Worthing East & Shoreham

5.1% Con to Lab



<b>*Barry J. Mear</b>	<b>Lab</b>	<b>376</b>	<b>33.6</b>	<b>- 6.1</b>	<b>+16.6</b>
Mick Clark	UKIP	358	32.0	+12.9	- 2.5
Paul S. Mansfield	Con	328	29.3	- 6.1	+ 5.1
Raj Dooraree	LD	58	5.2	- 0.7	- 19.1

## Eastbrook

Worthing East & Shoreham

2.9% Con to Lab

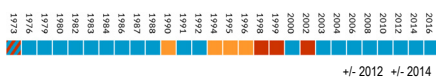


<b>Les Alden</b>	<b>Lab</b>	<b>429</b>	<b>40.0</b>	<b>+ 6.2</b>	<b>+18.8</b>
*Dave Donaldson	Con	405	37.8	+ 0.4	+ 3.1
Frances L. Hearne	UKIP	189	17.6	+ 4.9	- 8.7
Patrick G. Ginnelly	Gm	49	4.6	- 4.3	- 2.0

## Hillside

Worthing East & Shoreham

5.1% Con to Lab



<b>*Angus D. Dunn</b>	<b>Con</b>	<b>551</b>	<b>51.6</b>	<b>+ 0.6</b>	<b>- 1.9</b>
Steve Gilbert	Lab	253	23.7	- 3.7	+10.2
Jenny Greig	UKIP	186	17.4	+ 2.1	- 2.3
Helen Mears	Gm	40	3.7	-	- 4.3
Keith J. Humphrey	LD	37	3.5	- 2.7	- 1.8

## Manor

Worthing East & Shoreham

6.9% Con to UKIP



<b>*Carson Albury</b>	<b>Con</b>	<b>461</b>	<b>37.8</b>	<b>- 3.1</b>	<b>- 6.7</b>
Jason Lock	UKIP	316	25.9	+10.6	- 7.9
John Ballance	Lab	198	16.2	- 11.2	+ 3.5
*Keith B.H. Dollemore	Ind	168	13.8	-	-
Steve Martin	LD	77	6.3	- 3.4	- 2.7

## Marine

Worthing East & Shoreham

5.1% Con to Lab

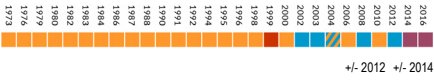


<b>Joss Loader</b>	<b>Ind</b>	<b>868</b>	<b>68.5</b>	<b>+ 1.5</b>	<b>+12.3</b>
Adrienne Lowe	Lab	191	15.1	+ 2.8	+ 5.4
Peter Harvey	UKIP	151	11.9	- 1.9	- 6.9
Tom Hilditch	LD	57	4.5	- 2.5	- 1.1

## Mash Barn

Worthing East & Shoreham

14.9% Con to UKIP

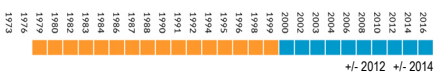


<b>*Liz Haywood</b>	<b>UKIP</b>	<b>398</b>	<b>42.3</b>	<b>+18.1</b>	<b>+ 1.5</b>
Neil Maguinness	Con	212	22.6	- 11.7	+ 0.9
Douglas Bradley	Lab	184	19.6	- 2.6	+ 5.5
Doris Martin	LD	146	15.5	- 3.8	- 8.0

## Peveler

Worthing East & Shoreham

3.4% Con to UKIP

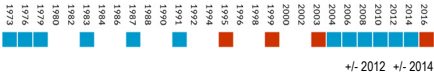


<b>George R. Barton</b>	<b>Con</b>	<b>491</b>	<b>45.7</b>	<b>+ 2.6</b>	<b>+ 6.6</b>
Ray McLeod	UKIP	322	30.0	+ 9.4	- 5.0
Alun W. Jones	Lab	194	18.1	- 11.3	- 1.6
Nilda Dooraree	LD	67	6.2	- 0.7	- 0.1

## St Mary's

Worthing East & Shoreham

5.9% Con to Lab

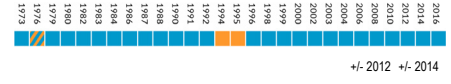


<b>Sami Zeglam</b>	<b>Lab</b>	<b>401</b>	<b>33.6</b>	<b>+ 7.4</b>	<b>+11.0</b>
Cindy Golds	Con	374	31.3	- 4.3	- 5.8
Sean Ridley	UKIP	176	14.7	+ 3.8	- 6.4
Paul J. Hendy	Gm	154	12.9	- 8.9	+ 0.2
Nevvy Merrett	LD	89	7.5	+ 2.1	+ 1.1

## St Nicolas

Worthing East & Shoreham

3.4% Con to UKIP

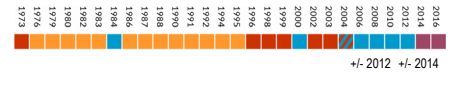


<b>*Brian K. Coomber</b>	<b>Con</b>	<b>590</b>	<b>48.4</b>	<b>- 1.6</b>	<b>- 0.4</b>
Irene Reed	Lab	292	24.0	+ 0.4	+ 8.7
Jean Turner	UKIP	116	9.5	- 3.5	- 6.5
Louise V. Miller	Gm	113	9.3	-	- 3.2
Jan Kimber	LD	108	8.9	- 4.5	+ 1.5

## Southlands

Worthing East & Shoreham

3.4% Con to UKIP

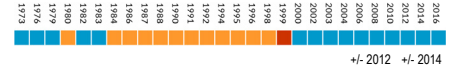


<b>*Paul Graysmark</b>	<b>UKIP</b>	<b>301</b>	<b>31.2</b>	<b>- 16.1</b>	<b>- 3.3</b>
Tony Nicklen	Con	289	29.9	- 8.1	- 2.8
Kieran J. Francis	Lab	281	29.1	- 8.0	+ 5.9
Drew Tinsley	LD	95	9.8	0.0	+ 4.7

## Southwick Green

Worthing East & Shoreham

1.1% Con to Lab

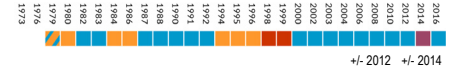


<b>*Peter G. Metcalfe</b>	<b>Con</b>	<b>530</b>	<b>50.2</b>	<b>- 2.9</b>	<b>+ 5.0</b>
David Bowen	Lab	252	23.9	- 0.8	+ 5.1
Bill Jarman	UKIP	142	13.4	+ 0.6	- 7.4
David P. Edey	LD	67	6.3	- 3.1	- 0.5
Annie Brown	Gm	65	6.2	-	- 2.2

## Widewater

Worthing East & Shoreham

5.5% Con to UKIP



<b>*Ann Bridges</b>	<b>Con</b>	<b>616</b>	<b>37.0</b>	<b>- 1.7</b>	<b>+ 2.5</b>
Gloria Eveleigh	UKIP	492	29.6	+ 9.3	- 9.8
Lee Cowen	Lab	399	24.0	- 2.8	+ 6.2
Andrew Serhan	LD	156	9.4	- 4.7	+ 1.1

# How Adur voted

	Date	%Poll	Con	Lab	LD	UKIP	Green	Ind	Oth
Buckingham	2016	31.9	52.8	19.8	7.0	13.5	6.9		
	2014	40.5	53.5	13.5	5.3	19.7	8.0		
	2012	30.1	60.8	17.6	8.1	13.5			
Churchill	2016	34.2	31.6	23.3	10.7	34.3			
	2014	38.7	47.5		16.3	36.2			
	2012	25.9	36.1		27.9	36.0			
Cokeham	2016	33.6	29.3	33.6	5.2	32.0			
	2014	38.4	24.2	17.0	24.3	34.5			
	2012	29.1	35.4	39.7	5.9	19.1			
Eastbrook	2016	32.0	37.8	40.0		17.6	4.6		
	2014	36.3	34.7	21.2	11.2	26.3	6.6		
	2012	29.0	37.4	33.8	7.2	12.7	8.9		
Hillside	2016	31.8	51.6	23.7	3.5	17.4	3.7		
	2014	37.4	41.7	16.9	4.6	31.7	5.1		
	2012	28.8	51.0	27.4	6.2	15.3			
Manor	2016	38.1	37.8	16.2	6.3	25.9		13.8	
	2014	40.9	44.5	12.7	9.0	33.8			
	2012	30.0	40.9	15.4	9.7	34.1			
Marine	2016	36.2		15.1	4.5	11.9		68.5	
	2014	36.7		9.7	5.6	18.8	9.7	56.2	
	2012	25.0		12.3	7.0	13.8		67.0	
Mash Barn	2016	28.4	22.6	19.6	15.5	42.3			
	2014	33.0	20.8		23.0	41.2			
	2012	23.8	34.3	22.2	19.3	24.2			
Peveler	2016	31.6	45.7	18.1	6.2	30.0			
	2014	34.9	39.1	19.7	6.3	35.0			
	2012	25.0	43.1	29.4	6.9	20.6			
St Mary's	2016	32.8	31.3	33.6	7.5	14.7	12.9		
	2014	36.5	37.1	22.6	6.4	21.1	12.7		
	2012	27.5	35.6	26.2	5.4	10.9	21.8		
St Nicolas	2016	39.7	48.4	24.0	8.9	9.5	9.3		
	2014	45.3	48.8	15.3	7.4	16.0	12.5		
	2012	36.2	50.0	23.6	13.4	13.0			
Southlands	2016	33.5	29.9	29.1	9.8	31.2			
	2014	36.6	32.7	23.2	5.1	34.4	4.6		
	2012	28.9	38.0	37.1	9.8	15.1			
Southwick Green	2016		50.2	23.9	6.3	13.4	6.2		
	2014	37.0	45.2	18.8	6.8	20.8	8.4		
	2012	27.1	53.1	24.7	9.4	12.8			
Widewater	2016	36.9	37.0	24.0	9.4	29.5			
	2014	38.1	34.5	17.8	8.3	39.4			
	2012	27.6	37.5	26.8	14.7	21.1			

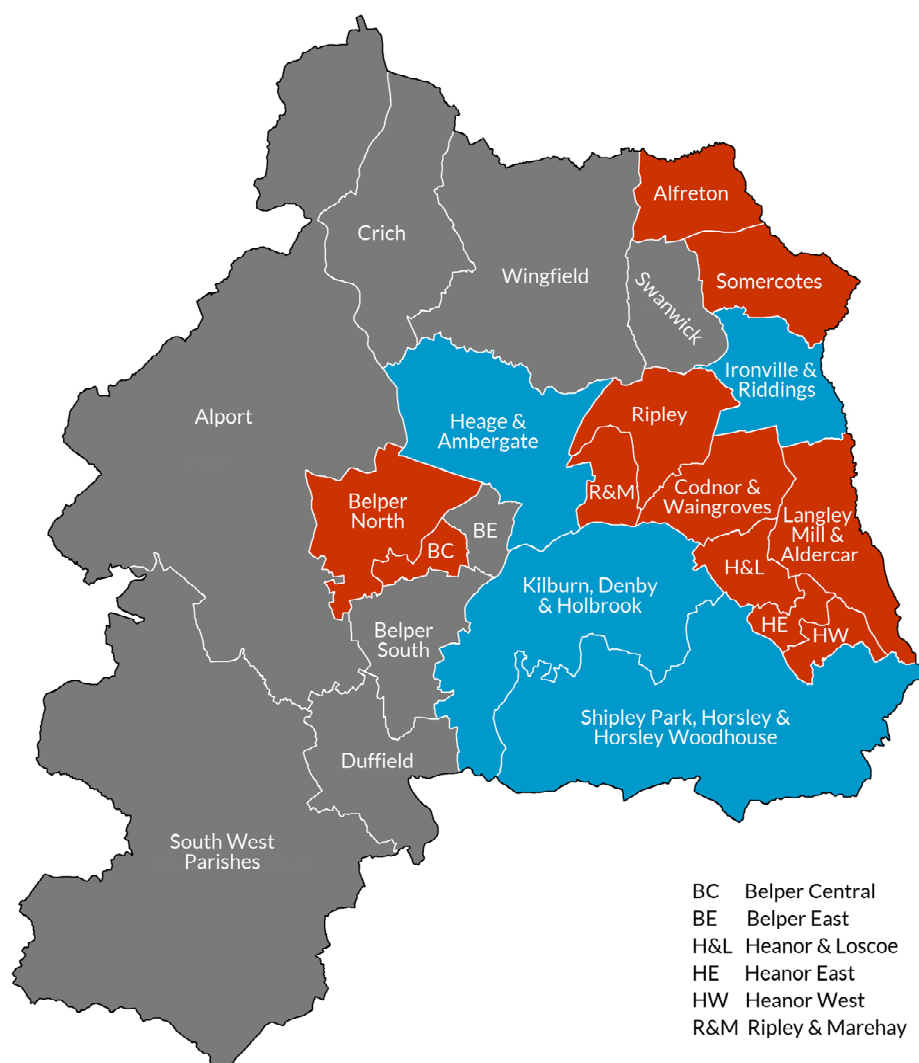


# Amber Valley

A key marginal district on the edge of the Derbyshire Dales covering a cluster of towns including Alfreton, Belper, Heage, Heanor and Ripley. It has leaned Conservative this century but its coal-mining and light-industrial heritage means Labour are highly competitive. Labour gained two seats in Belper (Central for the first time ever) but the Conservatives gained Ironville & Riddings from Labour, so retaining their majority by just 1 seat.

73 76 79 80 82 83 84 86 87 88 90 91 92 94 95 96 98 99 00 02 03 04 06 07 08 10 11 12 14 15 16

Alfreton		Alport		Belper Central		Belper East		Belper North		Belper South		Codnor		Crich		
16	15	14	2015	2016	2015	2015	2014	2016	2015	2015	2014	2015	2014	2015		
Duffield		Heage		Heanor		Heanor East		Heanor West		Ironville		Kilburn		Langley Mill		
2015	2014	2016	2015	2016	2014	2016	2014	2016	2014	2016	2014	16	15	14	2016	2014
Ripley		Ripley Marehay		ShIPLEY Park		Somercotes		S.W. Parishes		Swanwick		Wingfield				
16	15	14	2016	2015	2016	2014	16	15	14	2015		2015		2015		



	Conservatives		Labour		Liberal Dem		UKIP		Green		Independents		Others	
	Seats	%Votes	Seats	%Votes	Seats	%Votes	Seats	%Votes	Seats	%Votes	Seats	%Votes	Seats	%Votes
16	4	32.8	10	42.6	0	2.8	0	16.7	0	4.5	0	0.5	0	
15	14	47.7	1	29.2	0	2.6	0	11.5	0	8.0	0	1.0	0	0.0
14	5	30.8	10	38.3	0	3.9	0	25.6	0	0.0	0	1.0	0	0.4

## Alfreton

Amber Valley

4.9% Lab to Con



<b>*Marlene Bennett</b>	Lab	981	53.7	- 16.0	+ 8.1
Kat Moss	Con	360	19.7	- 6.2	- 7.9
Peter Twiname	UKIP	342	18.7	-	- 1.5
Henry Foulds	LD	91	5.0	+ 0.6	+ 1.6
Leo Swarvett	Grn	53	2.9	-	- 0.3

## Alport

Derbyshire Dales




No election in 2016

## Belper Central

Mid Derbyshire

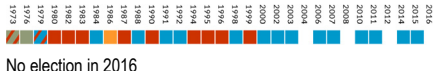
9.7% Con to Lab



<b>Maurice R. Neville</b>	Lab	761	41.8	+11.3	+10.5
*John Nelson	Con	627	34.5	- 8.0	- 8.3
Dave Wells	Grn	151	8.3	- 13.9	- 4.6
John W. Young	UKIP	149	8.2	-	- 4.8
Dave Fisher	Ind	131	7.2	-	-

## Belper East

Mid Derbyshire



No election in 2016

## Belper North

Mid Derbyshire

4.6% Con to Lab



<b>Ben R.E. Bellamy</b>	Lab	662	38.0	- 2.1	+12.9
*Alan G. Cox	Con	576	33.1	- 11.3	- 8.9
Sue MacFarlane	Grn	307	17.6	-	0.0
Dennis M. Smith	UKIP	160	9.2	-	- 6.1
Richard A. Salmon	LD	35	2.0	-	-

## Belper South

Mid Derbyshire

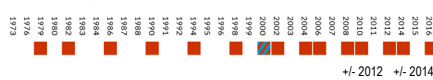


No election in 2016

## Codnor & Waingroves

Amber Valley

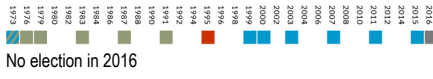
3.2% Lab to Con



<b>*Chris Emmas-Williams</b>	Lab	702	53.6	- 4.5	- 11.7
Linda Edwards-Milsom	Con	337	25.7	+ 1.8	+ 0.9
Gaz Smith	UKIP	212	16.2	+ 2.3	- 12.0
Jackie Blackett	Grn	37	2.8	-	-
Fay Whitehead	LD	21	1.6	-	- 0.7

## Crich

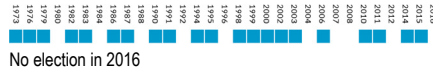
Derbyshire Dales



No election in 2016

## Duffield

Mid Derbyshire



No election in 2016

## Heage & Ambergate

Amber Valley

4.2% Lab to Con

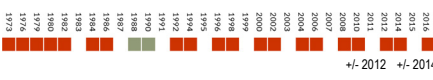


<b>*Angela S. Ward</b>	Con	749	46.8	+ 4.2	+ 4.6
Paul Lobley	Lab	579	36.2	- 4.2	+ 1.5
Ian M.P. Gillatt	UKIP	168	10.5	-	- 4.2
William MacFarlane	Grn	69	4.3	-	- 1.1
Audrey Wootton	LD	36	2.2	- 1.4	- 0.8

## Heanor & Loscoe

Amber Valley

swing incalculable

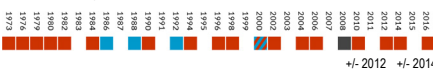


<b>Kieran J.D. Hill</b>	Lab	541	40.4	- 16.4	+ 0.2
Geoffrey Aldwinckle	UKIP	370	27.6	-	- 6.7
Julie Whitmore	Con	349	26.1	+ 0.7	+ 3.6
James M.J. Brooks	Grn	42	3.1	-	-
James Morton	LD	37	2.8	-	- 0.2

## Heanor East

Amber Valley

1.6% LD to Lab

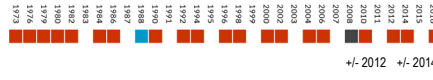


<b>Marlene Bennett</b>	Lab	981	53.7	+ 3.7	+10.7
Kat Moss	Con	360	19.7	- 7.6	- 6.3
Peter Twiname	UKIP	342	18.7	-	- 9.4
Henry Foulds	LD	91	5.0	+ 2.1	-
Leo Swarvett	Grn	53	2.9	-	-

## Heanor West

Amber Valley

8.7% Lab to Con

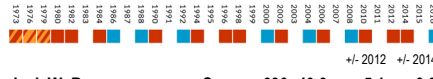


<b>Teresa G. Curran</b>	Lab	597	40.3	- 15.9	- 0.1
Steven Grainger	Con	401	27.1	+ 1.5	+ 4.1
Chris Flude	UKIP	325	22.0	-	- 10.5
Joel Hunt	LD	43	2.9	-	- 1.2
Mike Jones	Grn	38	2.6	-	-

## Ironville & Riddings

Amber Valley

3.2% Lab to Con

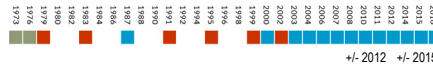


<b>Jack W. Brown</b>	Con	630	40.9	- 5.1	+ 9.0
Paul C. Wardle	Lab	616	40.0	- 7.3	- 7.9
Stuart F. Bent	UKIP	227	14.7	-	- 3.2
Steve Kennedy	Grn	37	2.4	-	-
Ollie Smith	LD	30	1.9	- 4.6	- 0.4

## Kilburn, Denby & Holbrook

Amber Valley

4.0% Lab to Con



<b>Charles N. Bull</b>	Con	1,086	47.6	- 2.1	- 2.1
Christine E. Venables	Lab	691	30.3	- 10.1	+ 3.1
Roy W. Snape	UKIP	312	13.7	-	- 2.2
Kate Howard	Grn	102	4.5	-	- 0.1
Ron Welsby	LD	90	3.9	- 6.1	- 0.2

## Langley Mill & Aldercar

Amber Valley

9.2% Lab to Con

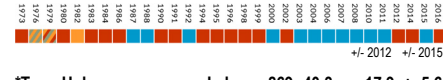


<b>*Brian Gratton</b>	Lab	486	43.7	- 16.6	+ 0.1
Rosie Webster	Con	363	32.7	+ 1.7	+ 8.9
Tony Warren	UKIP	219	19.7	-	- 10.5
Christina Smith	Grn	15	1.4	-	-
Ruth Thornton	LD	14	1.3	-	- 1.2
Timothy Knowles	NF	14	1.3	-	- 7.4

## Ripley

Amber Valley

10.2% Lab to Con

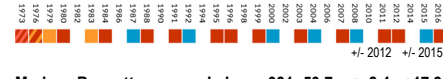


<b>*Tony Holmes</b>	Lab	869	40.3	- 17.9	+ 5.6
Sean D. Carter	Con	845	39.2	+ 2.4	- 1.4
Paula A. Parkin	UKIP	345	16.0	-	- 1.9
Phil Taylor	Grn	55	2.5	-	- 1.1
Peter Jelf	LD	43	2.0	-	- 2.4

## Ripley & Marehay

Amber Valley

9.8% Con to Lab



<b>Marlene Bennett</b>	Lab	981	53.7	+ 2.4	+17.2
Kat Moss	Con	360	19.7	- 17.1	- 22.8
Peter Twiname	UKIP	342	18.7	-	+ 3.5
Henry Foulds	LD	91	5.0	+ 0.6	+ 2.6
Leo Swarvett	Grn	53	2.9	-	- 0.7

## ShIPLEY Park, Horsley & Horsley Woodhouse

Amber Valley

1.6% LD to Lab



<b>Alexander G. Stevenson</b>	Con	945	51.9	- 6.5	+ 9.1
Antony T. Tester	Lab	404	22.2	- 13.1	- 1.7
Ade Nathan	UKIP	348	19.1	-	- 9.1
Matt McGuinness	Grn	68	3.7	-	-
Kate Smith	LD	56	3.1	- 3.2	- 2.0

## Somercotes

Amber Valley

7.4% Lab to UKIP



<b>*John McCabe</b>	Lab	735	58.7	- 5.8	+ 1.8
Paul Price	UKIP	291	23.2	+ 9.0	- 1.4
Colin Boyce	Con	165	13.2	- 3.8	- 1.9
Steve Elliott	Grn	32	2.6	-	-
Elsie Situnayake	LD	29	2.3	- 2.0	- 1.0

## South West Parishes

Derbyshire Dales



No election in 2016

## Swanwick

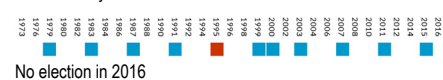
Amber Valley



No election in 2016

## Wingfield

Amber Valley



No election in 2016

# How Amber Valley voted

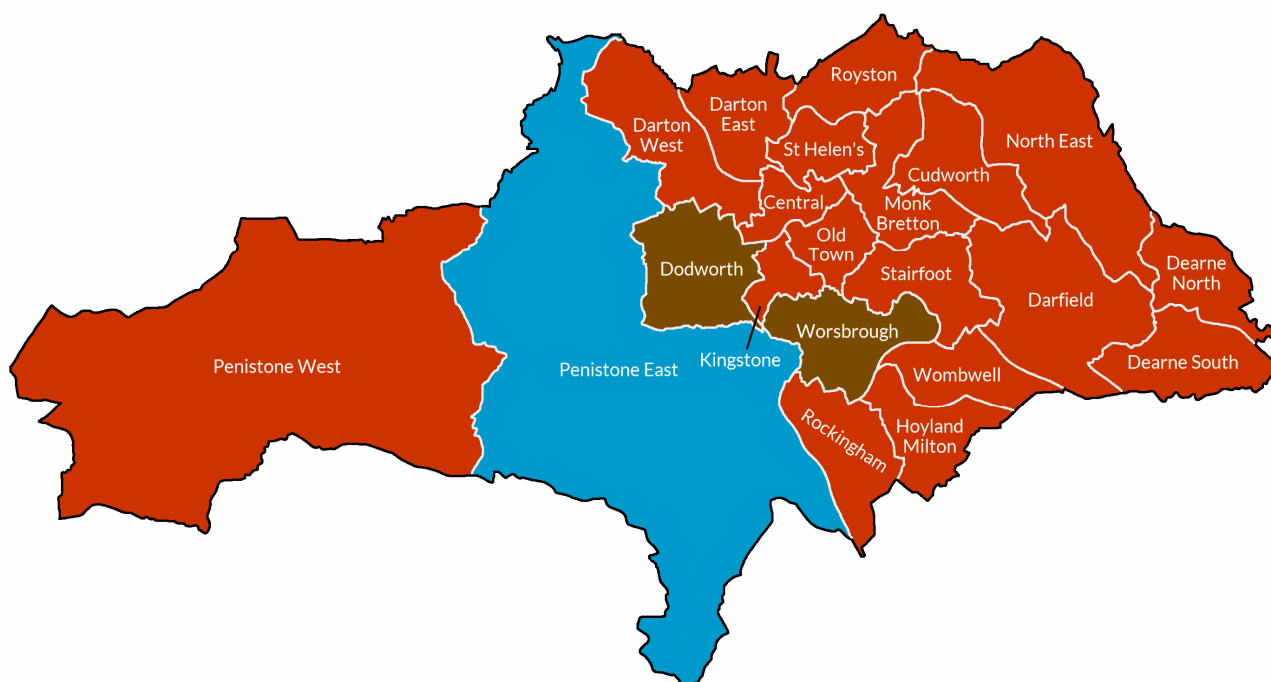
	Date	%Poll	Con	Lab	LD	UKIP	Green	Ind	Oth
Alfreton	2016	40.0	19.7	53.7	5.0	18.7	2.9		
	2015	57.5	27.6	45.6	3.4	20.2	3.2		
	2014	32.1	14.8	54.7	2.4	28.1			
	2012	37.9	31.6	58.1	3.7				
Alport	2015	76.9	67.8	19.5			12.7		
Belper Central	2016	43.6	34.5	41.8		8.2	8.3	7.2	
	2015	68.2	42.8	31.3		13.0	12.9		
	2012	34.0	42.5	30.5	4.8		22.2		
Belper East	2015	67.2	47.1	30.5		15.3	7.2		
	2014	32.5	38.2	34.9	4.4	22.5			
Belper North	2016	47.0	33.1	38.0	2.0	9.2	17.6		
	2015	72.9	42.0	25.1		15.3	17.6		
	2012	36.0	44.4	40.1	15.5				
Belper South	2015	65.4	40.8	30.2		15.0	14.1		
	2014	37.1	28.6	37.4	7.5	26.5			
Codnor and Waingroves	2016	36.0	25.7	53.6	1.6	16.2	2.8		
	2014	36.0	24.8	41.9	2.3	28.2			2.8
	2012	36.0	23.9	58.1		13.9			4.2
Crich	2015	74.8	52.3	28.4	12.0		7.3		
Duffield	2015	74.5	63.6	19.4	7.8		9.1		
	2014	45.3	51.2	23.3	9.0	16.4			
Heage and Ambergate	2016	35.8	46.8	36.2	2.2	10.5	4.3		
	2015	74.1	42.2	34.7	3.0	14.7	5.4		
	2012	38.0	42.6	40.4	3.6			13.4	
Heanor and Loscoe	2016	35.4	26.1	40.4	2.8	27.6	3.1		
	2014	34.4	22.5	40.2	3.0	34.3			
	2012	33.5	25.4	56.8					17.8
Heanor East	2016	32.8	19.7	53.7	5.0	18.7	2.9		
	2014	33.5	26.0	43.0	2.9	28.1			
	2012	32.5	26.3	50.0	4.6				
Heanor West	2016	32.5	27.1	40.3	2.9	22.0	2.6		
	2014	32.4	23.0	40.4	4.1	32.5			
	2012	32.5	26.3	50.0	4.6				19.1
Ironville and Riddings	2016	37.0	40.9	40.0	1.9	14.7	2.4		
	2014	37.5	31.9	47.9	2.3	17.9			
	2012	32.0	46.2	47.3	6.5				
Kilburn, Denby and Holbrook	2016	38.1	47.6	30.3	3.9	13.7	4.5		
	2015	70.1	49.7	27.2	3.7	14.9	4.8		
	2014	38.6	40.7	30.0	4.0	25.3			
	2012	35.0	49.7	40.4	10.0				
Langley Mill & Aldercarr	2016	29.6	32.7	43.7	1.3	19.7	1.4		1.3
	2014	29.2	23.6	43.7	2.5	30.2			
	2012	28.0	31.0	60.3					8.7
Ripley	2016	32.9	39.2	40.3	2.0	16.0	2.5		
	2015	64.4	40.6	34.7	3.1	17.9	3.6		
	2014	35.2	31.4	38.1	2.8	24.5			3.2
	2012	34.5	37.4	58.2	4.4				
Ripley and Marehay	2016	35.6	19.7	53.7	5.0	18.7	2.9		
	2015	65.9	42.5	36.3	2.4	15.2	3.6		
	2012	37.4	36.8	51.3	4.4				7.5
Shiple Park, Horsley and Horsley Woodhouse	2016	41.2	51.9	22.2	3.1	19.1	3.7		
	2014	39.8	42.8	23.9	5.1	28.2			
	2012	36.3	58.4	35.3	6.3				
Somercotes	2016	29.6	13.2	58.7	2.3	23.2	2.6		
	2014	29.4	15.1	56.9	3.3	24.6			
	2012	28.0	17.0	64.5	4.3	14.2			
South West Parishes	2015	76.2	78.1				21.9		
Swanwick	2015	73.6	52.4	27.6	2.5		3.9	13.7	
	2014	29.3	36.5	22.9	2.5	18.8		19.4	
Wingfield	2015	76.0	64.8	21.3	2.8	7.7	3.5		

# Barnsley

This South Yorkshire Met is one of Labour's safest - they have never lost power here. As well as the former mining town of Barnsley itself, the council stretches west to include the town of Penistone and a chunk of rural Yorkshire; and east to include Dearne. The Conservatives have only ever had a presence in the two Penistone wards and the principal opposition across the rest of the borough is the Barnsley Independent Group (BIG), which challenged strongly at the depth of the last Labour government's unpopularity but has faded since. Labour has an impregnable majority of 47.

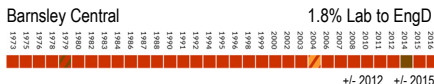
73 75 76 78 79 80 82 83 84 86 87 88 90 91 92 94 95 96 98 99 00 02 03 04 06 07 08 10 11 12 14 15 16

Results dashboard																							
Central			Cudworth			Darfield			Darton East			Darton West			Dearne North			Dearne South					
16	15	14	16	15	14	16	15	14	16	15	14	16	15	14	16	15	14	16	15	14			
Dodworth			Hoyland Milton			Kingstone			Monk Bretton			North East			Old Town			Penistone East					
16	15	14	16	15	14	16	15	14	16	15	14	16	15	14	16	15	14	16	15	14	16	15	14
Penistone West			Rockingham			Royston			St Helen's			Stairfoot			Wombwell			Worsbrough					
16	15	14	16	15	14	16	15	14	16	15	14	16	15	14	16	15	14	16	15	14	16	15	14



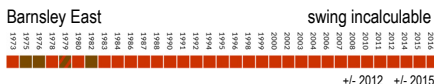
	Conservatives		Labour		Liberal Dem		UKIP		Green		Independents		Others	
	Seats	%Votes	Seats	%Votes	Seats	%Votes	Seats	%Votes	Seats	%Votes	Seats	%Votes	Seats	%Votes
16	1	15.2	18	56.2	0	0.0	0	5.6	0	3.5	0	4.6	2	15.0
15	2	17.8	19	53.0	0	0.3	0	14.0	0	1.2	0	2.7	0	10.9
14	1	14.7	18	51.2	0	0.4	0	14.9	0	0.0	0	2.7	2	16.0

## Central



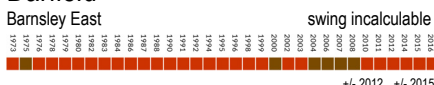
<b>*Douglas Birkinshaw</b>	Lab	1,157	61.3	- 1.1	- 2.9
Colin Porter	EngD	314	16.6	+ 2.5	+ 4.6
Mark J. Brook	Con	198	10.5	+ 4.1	+ 0.4
Kate H. Rayner	Grn	156	8.3		
Estelle M. Mageean	TUSC	62	3.3		- 7.3

## Cudworth



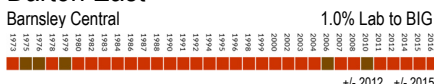
<b>*Steve Houghton</b>	Lab	1,452	75.2	+ 4.7	+13.7
Tony Devoy	YF	338	17.5		
Elizabeth Hill	Con	142	7.3	+ 0.9	- 1.0

## Darfield



<b>*Caroline Saunders</b>	Lab	1,038	49.8	+ 3.2	- 2.1
Trevor Smith	UKIP	864	41.4		+10.7
Delia M. Weldon	Con	184	8.8	+ 4.1	- 4.5

## Darton East



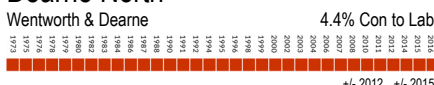
<b>Gail Charlesworth</b>	Lab	968	39.5	- 6.3	-10.9
Sharon Love	BIG	769	31.4	- 4.4	+15.6
John Race	Ind	486	19.8		
Gordon Wilkinson	Con	229	9.3	+ 0.2	-10.8

## Darton West



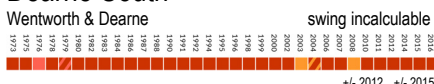
<b>*Alice Cave</b>	Lab	1,597	69.3	+ 7.5	+10.6
Lee Ogden	Con	708	30.7	+11.9	+ 5.7

## Dearne North



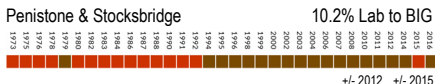
<b>Pauline A. Phillips</b>	Lab	1,420	86.6	+17.5	+21.0
Peter J. Murray	Con	220	13.4	+ 8.8	+ 6.4

## Dearne South



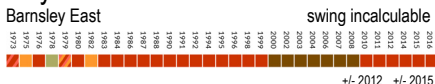
<b>Charlotte A. Johnson</b>	Lab	1,724	74.5	- 8.0	- 9.4
David P. Hunter	Ind	454	19.6		
Cicely A. Cowgill	Con	137	5.9	+ 0.8	-10.2

## Dodworth



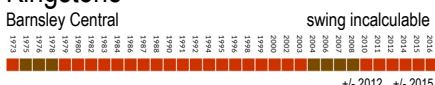
<b>*Phil Birkinshaw</b>	BIG	1,344	54.5	+ 5.6	+20.8
Dave Webster	Lab	641	26.0	- 14.8	-12.5
Alex Wilkinson	Con	262	10.6	+ 0.4	- 9.4
Ian D. Parker	Grn	218	8.8		

## Hoyland Milton



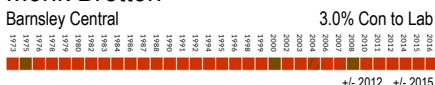
<b>*Mick Stowe</b>	Lab	1,382	57.9	+ 1.7	+10.5
Louise M. Holliday	UKIP	594	24.9		+ 0.9
Lesley A. Watkinson	Con	193	8.1	+ 1.3	- 3.5
Justin Saxton	EngD	123	5.2	- 3.8	+ 3.3
Brian Caton	TUSC	72	3.0	- 1.6	- 4.0
Andrew Simpson	Ecc	24	1.0		

## Kingstone



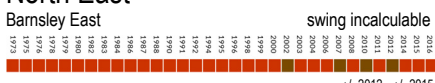
<b>*Donna M. Green</b>	Lab	1,074	59.9	+ 1.7	+ 9.8
Steven J. Burkinshaw	Con	220	12.3	+ 7.3	+ 1.7
Christopher Houston	BNP	198	11.0		+ 4.9
Chris Scarfe	Grn	195	10.9		+ 3.4
Tracey A. Holland	TUSC	107	6.0		+ 1.9

## Monk Bretton



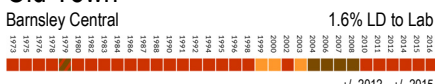
<b>*Steve Green</b>	Lab	1,430	71.6	+16.1	+ 5.4
Kirk S. Dyson	Con	294	14.7	+10.1	- 2.9
Sharon L. Taylor	TUSC	273	13.7		

## North East



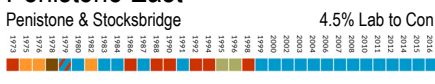
<b>Jeff Ennis</b>	Lab	1,311	51.5	- 2.5	- 0.5
Peter L. Makinson	BIG	795	31.2		-10.3
Eddie Devoy	YF	295	11.6		
Ian D. Richardson	Con	147	5.8	+ 1.3	- 4.4

## Old Town



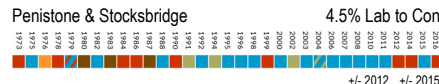
<b>Phil Lofts</b>	Lab	1,020	43.0	- 9.7	- 7.2
Louise J. Sowerby	BIG	987	41.6	+ 0.1	+11.3
Amy L. Walker	Grn	187	7.9		
Gillian R. Millner	Con	176	7.4	+ 0.6	- 6.9

## Penistone East



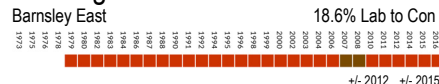
<b>*John M. Wilson</b>	Con	1,657	49.8	+ 7.6	- 5.9
Jill Haylor	Lab	1,254	37.7	- 1.3	+ 7.9
Dale Turner	Grn	414	12.5		- 2.0

## Penistone West



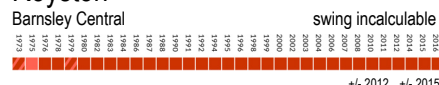
<b>*Dave Griffin</b>	Lab	1,285	39.4	- 8.2	+ 8.1
Mike Ogle	Con	894	27.4	- 18.5	- 9.5
Steve Webber	Ind	790	24.2		+14.9
Richard T.J. Trotman	Grn	291	8.9		

## Rockingham



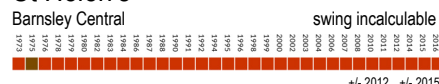
<b>*Emma P. Dures</b>	Lab	1,258	38.9	- 18.5	-17.1
Mike Ogle	Con	894	27.7	+18.7	+15.5
Steve Webber	Ind	790	24.4		
Richard T.J. Trotman	Grn	291	9.0		

## Royston



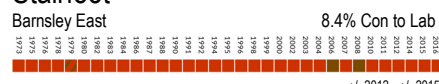
<b>Caroline Makinson</b>	Lab	1,267	63.9	- 3.5	+11.9
Edward A. Gouthwaite	Ind	437	22.0	+11.4	+14.3
Nicola J. Richardson	Con	208	10.5	+ 5.5	- 2.7
Karen J. Fletcher	TUSC	70	3.5		

## St Helen's



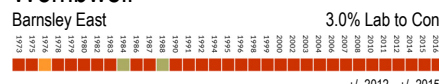
<b>*Sarah J. Tattersall</b>	Lab	1,085	65.3	- 16.6	- 6.2
Jim Johnson	UKIP	365	22.0		
Jan Campbell	TUSC	78	4.7		
Alan Jones	Grn	67	4.0		
George Hill	Con	66	4.0	- 1.0	- 5.9

## Stairfoot



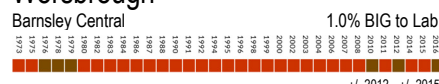
<b>Wayne Johnson</b>	Lab	1,459	79.4	+33.3	+ 21.4
Clive Watkinson	Con	378	20.6	+16.5	+ 8.4

## Wombwell



<b>Daniel J. Griffin</b>	Lab	1,672	81.1	+ 7.8	+24.5
Mike Toon	Con	389	18.9	+13.8	+ 7.1

## Worsbrough



<b>*Gill Carr</b>	BIG	1,020	46.5	- 1.1	+20.2
Jake M. Lodge	Lab	931	42.5	+ 0.9	0.0
Stuart N. Wilkinson	Con	130	5.9	+ 0.6	- 3.4
Lauren E. Conway	Grn	111	5.1		

# How Barnsley voted

	Date	%Poll	Con	Lab	LD	UKIP	BIG	Ind	E Dem	TUSC	Oth
Central	2016	23.6	10.5	61.3					16.6	3.3	8.3
	2015	51.7	10.1	64.2					12.0	10.6	3.1
	2014	28.0	11.2	51.4					20.3	17.1	
	2012	24.7	6.4	62.4				17.1	14.1		
Cudworth	2016	24.0	7.3	75.2							17.5
	2015	53.2	8.3	61.5		23.6		4.6		2.0	
	2014	27.3	10.4	69.8				12.4		7.5	
	2012	28.6	5.2	70.5		9.2			4.8		10.2
Darfield	2016	27.2	8.8	49.8		41.4					
	2015	56.4	13.3	51.9		30.7	4.1		7.2		
	2014	28.8	16.1	56.5					27.4		
	2012	30.2	4.7	46.6			40.2		8.5		
Darton East	2016	29.7	9.3	39.5			31.4	19.8			
	2015	60.3	20.1	50.4	6.5		15.8		7.2		
	2014	31.6	18.6	54.2	8.3				19.0		
	2012	30.6	9.1	45.8	2.3		35.6				
Darton West	2016	28.9	30.7	69.3							
	2015	64.1	25.0	58.7					16.3		
	2014	32.5	21.3	51.8					26.9		
	2012	31.2	18.8	61.8					19.4		
Dearne North <i>By-election</i>	2016	21.4	13.4	86.6							
	2015	14.6	3.7	69.8		12.0				4.7	9.8
	2015	51.1	7.0	65.6		27.4					
	2014	24.7	5.1	58.0		37.0					
	2012	23.0	4.6	69.1			26.3				
Dearne South	2016	20.3	5.9	74.5				19.6			
	2015	53.5	16.1	83.9							
	2014	25.2	13.2	86.8							
	2012	24.8	5.1	82.5			12.4				
Dodworth	2016	30.5	10.6	26.0			54.5				8.8
	2015	64.1	20.0	38.5			33.7	7.8			
	2014	34.6	11.2	28.2		25.4	35.3				
	2012	36.0	10.2	40.8			48.9				
Hoyland Milton	2016	26.2	8.1	57.9		24.9			5.2	3.0	1.0
	2015	57.9	11.6	47.9		24.0	7.6		1.9	7.0	
	2014	30.3	8.4	50.1			19.4	7.2	9.8	5.2	
	2012	29.0	6.8	56.2			23.4			4.6	
Kingstone	2016	24.3	12.3	59.9						6.0	21.9
	2015	50.6	10.6	50.1		27.6				4.1	7.5
	2014	26.9	7.5	46.3		40.0				6.3	
	2012	23.6	5.0	58.2			24.3		6.4		6.1
Monk Bretton	2016	25.0	14.7	71.6						13.7	
	2015	54.0	17.6	66.2						16.2	
	2014	26.8	23.4	76.6							
	2012	30.2	4.6	55.5				28.5			11.4

How Barnsley voted - continued

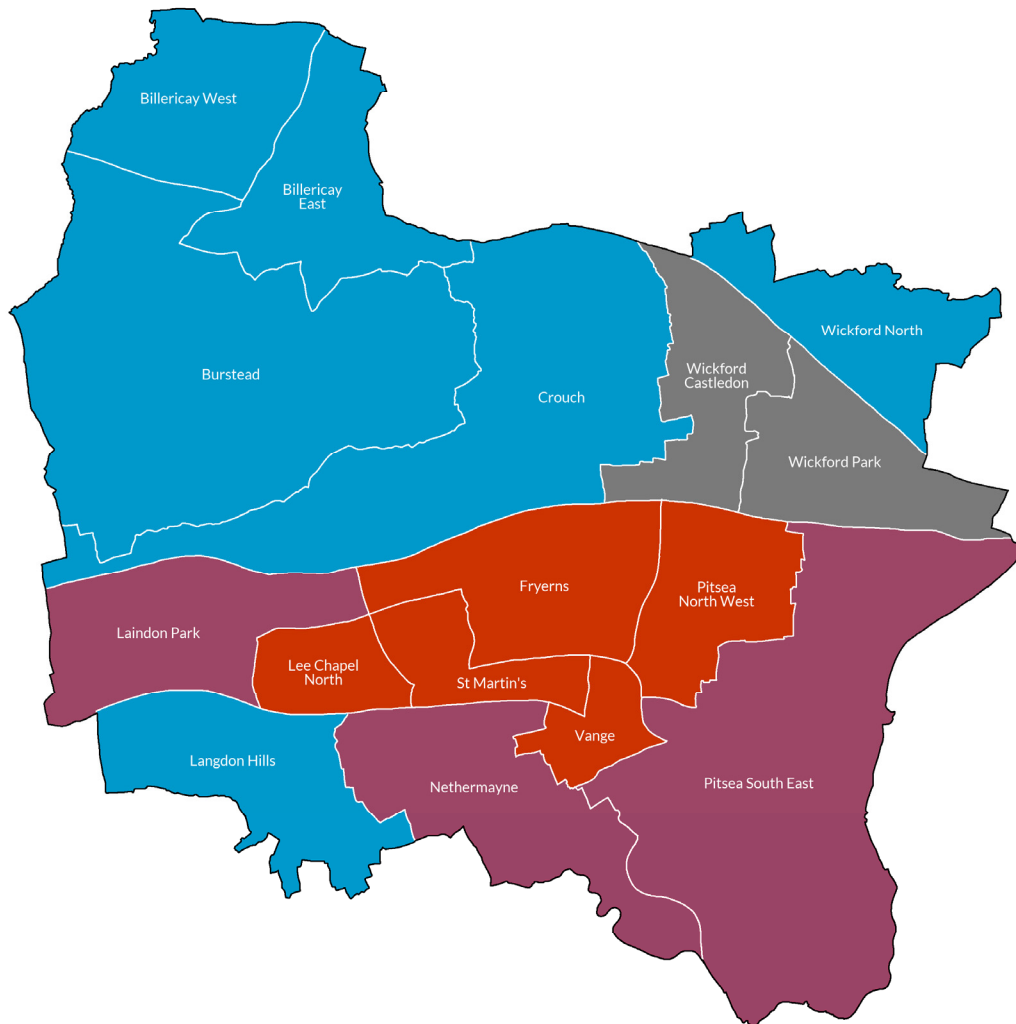
	Date	%Poll	Con	Lab	LD	UKIP	BIG	Ind	Eng D	TUSC	Oth
North East	2016	25.9	5.8	51.5			31.2				11.6
	2015	55.2	10.1	52.0		21.9		16.0			
	2014	28.2	6.4	52.0		34.5		7.1			
	2012	29.9	4.5	54.0			41.5				
Old Town	2016	29.4	7.4	43.0			41.6				7.9
	2015	59.0	14.3	50.2			30.3			5.2	
	2014	30.2	9.2	41.3			44.4			5.2	
	2012	31.1	6.8	52.3			25.0	8.1	7.8		
Penistone East	2016	36.4	49.8	37.7							12.5
	2015	70.6	55.7	29.8							14.5
	2014	39.3	41.7	31.5		26.8					
	2012	36.2	42.2	39.0		18.9					
Penistone West	2016	34.4	27.4	39.4				24.2			8.9
	2015	66.9	36.9	31.3		17.4		14.4			
<i>By-election</i>	2014	25.7	29.3	31.5		25.4		13.8			
	2014	36.9	27.7	28.9		25.4		18.1			
	2012	31.6	45.9	47.6	6.5						
Rockingham	2016	29.1	27.7	38.9				24.4			9.0
	2015	59.2	12.2	56.0		25.4			3.8	2.7	
	2014	32.9	6.8	36.3		29.2	23.0		2.4	2.3	
	2012	32.3	6.0	57.4			27.6		9.0		
Royston	2016	24.3	10.5	63.9				22.0		3.5	
	2015	56.5	13.2	52.0		27.1		7.7			
<i>By-election</i>	2014	27.9	6.7	48.8		38.2		3.9		2.5	
	2013	20.1	6.0	68.5		23.6			1.9		
	2012	27.8	5.0	67.4		13.8		10.6	3.1		
St Helen's	2016	21.7	4.0	65.3		22.0				4.7	4.0
	2015	48.3	9.9	71.5					11.2	7.4	
	2014	24.5	5.6	65.9					19.8	8.7	
	2012	21.7	5.0	81.9					13.1		
Stairfoot	2016	21.3	20.6	79.4							
	2015	51.5	12.2	58.0		29.8					
	2014	25.0	20.0	71.1							9.0
	2012	28.5	4.1	46.1			39.7				10.1
Wombwell	2016	23.8	18.9	81.1							
	2015	53.9	11.8	56.6		23.9	7.7				
<i>By-election</i>	2014	26.8	7.1	52.9		36.9				3.1	
	2013	20.4	4.4	66.8		24.6			4.2		
	2012	27.1	5.1	73.3			13.6		8.0		
Worsbrough	2016	30.2	5.9	42.5			46.5				5.1
	2015	55.6	9.3	42.5		21.9	26.3				
	2014	30.2	8.9	44.8			41.6				4.6
	2012	30.5	5.3	41.6			47.6				5.4

# Basildon

The Essex new town of Basildon was, until the Thatcher era, a strongly Labour-voting area - and the council itself stayed Labour even while the constituency was voting for a Tory MP. Very much more Conservative Billericay, Crouch and Wickford to the north always kept the Conservatives in contention and, as estuarine Essex became one of the first areas to tire of new Labour, they have been able to run the council since the turn of the century. Then UKIP emerged and made huge inroads to what's left of Labour's vote, outpolling them borough-wide in all three rounds of the present electoral cycle. UKIP gained three further Labour seats in 2016 putting themselves just three seats behind the ruling Conservative minority. The Tories need four seats for a majority; UKIP seven; Labour an implausible thirteen. By the next elections in 2018, it will have been 19 years since Labour last won a majority here.

73 76 80 82 83 84 86 87 88 90 91 92 94 95 96 98 99 00 02 03 04 06 07 08 10 11 12 14 15 16

Results dashboard																					
Billericay East			Billericay W.			Burstead			Crouch		Fryerns			Laindon Park			Langdon Hills		Lee Chapel N.		
16	15	14	16	15	14	16	15	14	2016	2014	16	15	14	16	15	14	2016	2014	16	15	14
Nethermayne			Pitsea N.W.			Pitsea S.E.			St Martin's		Vange			Wickford Cas		Wickford N.		Wickford Pk			
16	15	14	16	15	14	16	15	14	2016	2015	2016	2015	2015	2014	16	15	14	2015	2014		

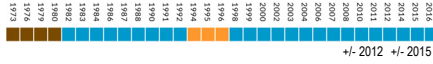


	Conservatives		Labour		Liberal Dem		UKIP		Green		Independents		Others	
	Seats	%Votes	Seats	%Votes	Seats	%Votes	Seats	%Votes	Seats	%Votes	Seats	%Votes	Seats	%Votes
16	6	38.7	5	28.1	0	2.8	3	28.3	0	0.8	0	1.3	0	0.0
15	8	42.5	4	24.0	0	4.4	2	28.4	0	0.0	0	0.4	0	0.1
14	4	35.0	0	20.8	0	4.7	10	39.0	0	0.0	0	0.1	0	0.1



## Billericay East

Basildon & Billericay 1.7% Con to UKIP



<b>*Stuart B. Sullivan</b>	Con	1,716	60.1	+ 2.6	- 0.5
Susan P. McCaffery	UKIP	616	21.6	+ 5.9	+ 5.6
Patricia Reid	Lab	523	18.3	+ 3.6	+ 5.3

## Billericay West

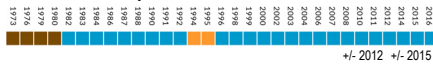
Basildon & Billericay 1.3% Lab to Con



<b>*Philip C. Turner</b>	Con	1,865	65.6	+ 8.6	+ 1.4
Jack A. Ferguson	Lab	538	18.9	+ 6.1	+ 4.7
Cliff Hammans	UKIP	442	15.5	- 3.9	0.0

## Burstead

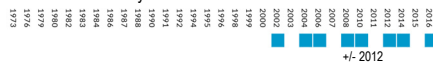
Basildon & Billericay 3.2% Con to UKIP



<b>*Richard A. Moore</b>	Con	1,717	62.4	- 0.1	0.0
Kevin J. Piper	UKIP	620	22.5	+ 6.2	+ 4.0
David T. Kirkman	Lab	416	15.1	+ 0.3	+ 1.8

## Crouch

Basildon & Billericay 7.3% Con to UKIP



<b>*Stuart J. Allen</b>	Con	959	54.3	- 6.3	
Richard F. Petchey	UKIP	480	27.2	+ 8.2	
Sally J. Muylders	Lab	326	18.5	- 1.9	

## Fryerns

Basildon South & Thurrock East 13.5% Lab to UKIP



<b>*Adele J. Brown</b>	Lab	983	44.4	- 10.5	+ 10.8
Rhyan L. Waive	UKIP	771	34.8	+ 16.5	+ 2.7
Tony M. Low	Con	462	20.8	+ 0.8	- 9.3

## Laindon Park

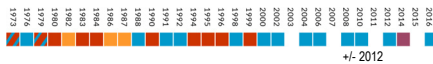
Basildon & Billericay 16.8% Lab to UKIP



<b>Hazel P. Green</b>	UKIP	902	37.5	+ 19.0	+ 6.1
Gary D. Maylin	Con	668	27.8	- 5.2	- 7.4
Lewis D. Blaney	Lab	647	26.9	- 14.5	+ 0.4
Philip W. Rackley	Gm	113	4.7		
Alan H. Richards	LD	75	3.1	+ 0.2	- 1.2

## Langdon Hills

Basildon South & Thurrock East 12.2% Con to UKIP



<b>*Stephen Hillier</b>	Con	942	39.4	- 3.3	
Philip E. Gibbs	UKIP	940	39.3	+ 21.0	
Alex J. Harrison	Lab	344	14.4	- 17.2	
Liz Grant	LD	84	3.5	- 1.7	
John Drummond	Gm	83	3.5		

## Lee Chapel North

Basildon South & Thurrock East 13.5% Lab to UKIP



<b>Andrew F. Gordon</b>	Lab	1,003	45.5	- 8.5	+ 8.1
Arthur J. James	UKIP	814	36.9	+ 18.4	+ 0.9
Stephen G. Yates	Con	363	16.5	- 1.2	- 5.8
Clarence M. Zwengunde		26	1.2		

## Nethermayne

Basildon South & Thurrock East 11.0% LD to UKIP



<b>Derrick W.J. Fellowes</b>	UKIP	733	27.3	+ 4.5	- 2.6
Graham P. Hebing	Lab	567	21.1	- 1.9	- 5.6
Ben Williams	LD	495	18.4	- 17.4	+ 7.5
Chris Allen	Con	428	15.9	- 1.1	- 13.5
Pauline P. Kettle	Ind	412	15.3		
Dean R. Hall	Gm	54	2.0		

## Pitsea North West

Basildon South & Thurrock East 10.4% Lab to UKIP



<b>*Gavin D. Callaghan</b>	Lab	955	44.3	- 4.3	+ 11.5
Michelle Y. Regan	UKIP	720	33.4	+ 16.5	- 1.8
Jacqueline A. Blake	Con	480	22.3	- 7.1	- 6.7

## Pitsea South East

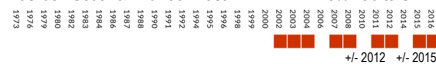
Basildon South & Thurrock East 12.7% Lab to UKIP



<b>Jose Carrion</b>	UKIP	811	35.7	+ 19.2	+ 4.4
Olukayode A. Adeniran	Lab	791	34.8	- 6.2	+ 4.7
Ian D. Dwyer	Con	668	29.4	- 9.1	- 5.8

## St Martin's

Basildon South & Thurrock East 12.8% Lab to UKIP



<b>David E. Burton-Sampson</b>	Lab	668	45.2	- 12.5	+ 4.1
Leslie R. Allport	UKIP	450	30.4	+ 13.0	+ 2.2
Jeff Henry	Con	341	23.1	+ 4.3	- 3.8

## Vange

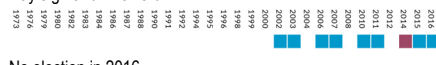
Basildon South & Thurrock East 18.7% Lab to UKIP



<b>Kayte R. Block</b>	Lab	616	41.2	- 17.6	+ 5.2
Terry Latchford	UKIP	557	37.3	+ 19.8	+ 5.6
Tamara D. Rainford	Con	321	21.5	+ 1.0	- 6.7

## Wickford Castledon

Rayleigh and Wickford



No election in 2016

## Wickford North

Rayleigh and Wickford swing incalculable



<b>*Carole Morris</b>	Con	1,186	41.1	- 1.2	- 6.6
Eunice C. Brockman	W Ind	1,112	38.6		
Dolores M.B. McGurran	Lab	375	13.0	- 4.1	- 4.5
David Radley	LD	210	7.3		

## Wickford Park

Rayleigh and Wickford



No election in 2016

# How Basildon voted

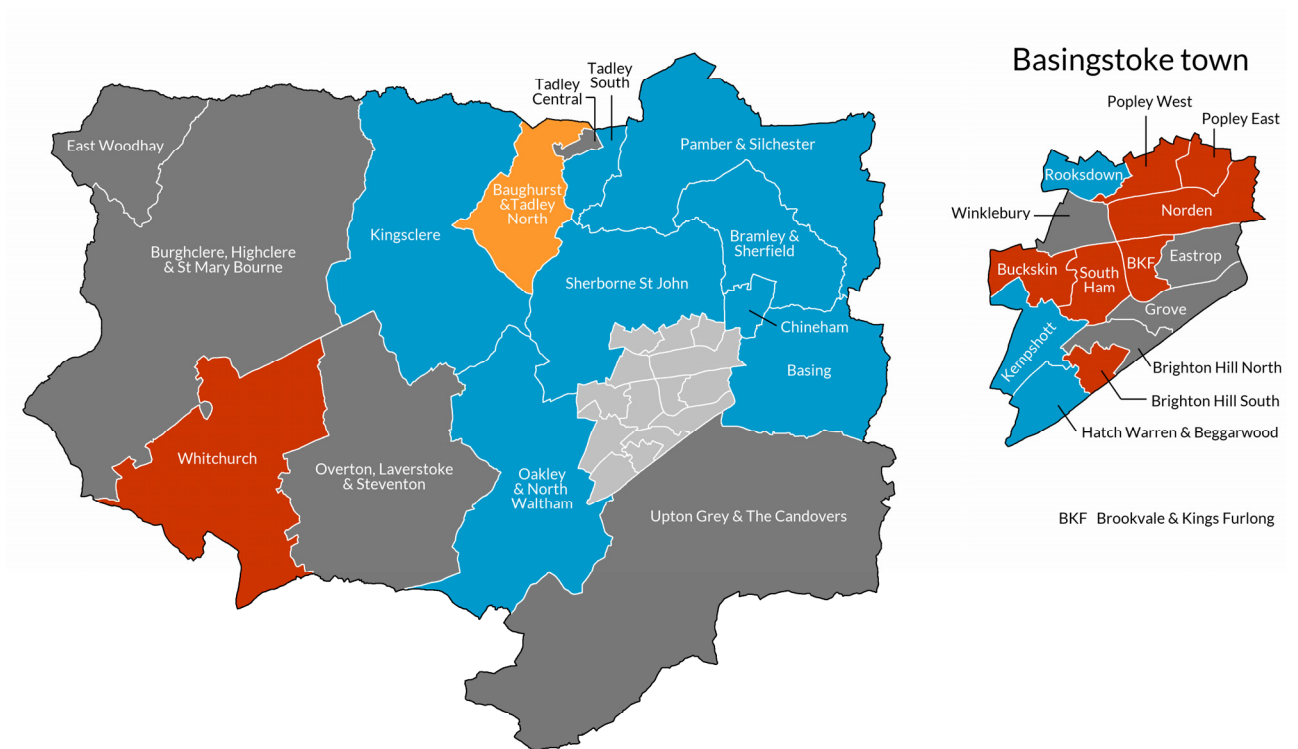
	Date	%Poll	Con	Lab	LD	UKIP	Green	Ind	Oth
Billericay East	2016	31.1	60.1	18.3		21.6			
	2015	74.0	60.6	13.0	10.4	16.0			
	2014	36.0	50.8	12.2	7.8	29.1			
	2012	28.5	57.5	14.7	12.1	15.7			
Billericay West	2015	74.0	64.2	14.2	6.1	15.5			
	2014	36.0	57.7	10.4	5.8	26.2			
Burstead	2016	30.5	62.4	15.1		22.5			
	2015	73.0	62.4	13.3	5.8	18.5			
	2014	38.0	55.0	11.7	4.8	28.5			
	2012	28.5	62.5	14.8	6.4	16.3			
Crouch	2016	28.0	54.3	18.5		27.2			
	2014	34.0	46.5	12.5		41.0			
	2012	23.0	60.6	20.4		19.0			
Fryerns	2016	22.9	20.8	44.4		34.8			
	2015	57.0	30.1	33.6	3.1	32.1			1.1
	2014	28.0	17.9	35.1	2.6	42.9			1.4
	2012	21.1	20.0	54.9	6.9	18.3			
Laindon Park	2016	26.4	27.8	26.9	3.1	37.5	4.7		
	2015	60.0	35.2	26.5	4.3	31.4		2.6	
	2014	30.0	21.9	32.3	4.1	41.0			0.8
	2012	24.5	33.0	41.4	2.9	18.5			4.2
Langdon Hills	2016	34.7	39.4	14.4	3.5	39.3	3.5		
	2014	36.0	37.9	16.8	4.4	40.9			
	2012	30.0	42.7	31.6	5.2	18.3		2.1	
Lee Chapel North	2016	23.6	16.5	46.5		36.9			1.2
	2015	55.0	22.3	37.4	36.0	4.2			
	2012	22.0	17.7	54.0	4.4	18.5			5.5
Nethermayne	2016	29.9	15.9	21.1	18.4	27.3	2.0	15.3	
	2015	64.0	29.4	26.7	10.9	29.9		3.1	
	2014	34.0	14.5	18.1	22.7	43.5		1.2	
	2012	28.2	17.0	23.0	35.8	22.8		1.4	
Pitsea North West	2016	23.7	22.3	44.3		33.4			
	2015	54.0	29.0	32.8	3.0	35.2			
	2014	27.0	16.7	35.4	2.8	45.1			
	2012	25.5	29.9	47.3	6.1	16.7			
Pitsea South East	2016	26.0	29.4	34.8		35.7			
	2015	60.0	35.2	30.1	3.4	31.3			
	2014	31.0	25.3	34.5	2.3	37.9			
	2012	26.7	38.5	41.0	4.0	16.5			
St Martin's	2016	24.0	23.1	45.2		30.4			
	2015	56.0	26.9	41.1	3.8	28.2			
	2012	22.2	18.8	57.7	6.1	17.4			
Vange	2016	22.4	21.5	41.2		37.3			
	2015	53.0	28.2	36.0	3.1	31.7			1.1
	2012	23.1	20.5	58.8	3.3	17.5			
Wickford Castledon	2015	68.0	48.2	15.3		36.5			
	2014	37.0	39.6	11.7		48.7			
Wickford North	2016	29.0	41.1	13.0	7.3			38.6	
	2015	67.0	47.7	17.5		34.8			
	2014	34.0	40.9	14.3		44.8			
	2012	24.9	42.3	17.1		8.3		28.3	3.9
Wickford Park	2015	66.0	51.6	16.0		32.3			
	2014	32.0	42.2	13.1		44.6			

# Basingstoke and Deane

This rapidly-growing northern Hampshire council comprises the London overspill town of Basingstoke and a large chunk of surrounding rural Hampshire which is amongst the most heavily Conservative-voting in the country. Basingstoke itself is almost evenly contested: Labour wins most of the town's wards but the suburban minority the Conservatives win are, generally, very safe. Deane is a small village in the Oakley & North Waltham ward. In 2016 Labour (rather surprisingly) gained the rural Whitchurch ward from the Liberal Democrats and the Conservatives gained a seat from a retiring independent in Bramley & Sherfield. Conservative majority of 8.

73 76 78 79 80 82 83 84 86 87 88 90 91 92 94 95 96 98 99 00 02 03 04 06 07 08 10 11 12 14 15 16

Results dashboard																			
Basing			Baughurst		Bramley		B'ton Hill N		Brighton Hill S.		Brookvale		Buckskin		Burghclere				
16	15	14	2016	2015	2016	2015	2015	2014	2016	2014	2016	2014	2016	2014	2015				
Chineham			E Woodhay		Eastrop		Grove		Hatch Warren		Kempshott		Kingsclere		Norden				
16	15	14	2014		2015	2014	2015	2014	16	15	14	16	15	14	2016	2015	16	15	14
Oakley			Overton		Pamber		Popley East		Popley West		Rooksdown		Sherborne		South Ham				
16	15	14	2015	2014	2016	2015	2016	2014	2016	2014	2016	2015	2016	2015	16	15	14		
Tadley C.		Tadley South		Upton Grey		Whitchurch		Winklebury											
2016	2015	2016	2015	2015		2016	2014	2015	2014										



	Conservatives		Labour		Liberal Dem		UKIP		Green		Independents		Others	
	Seats	%Votes	Seats	%Votes	Seats	%Votes	Seats	%Votes	Seats	%Votes	Seats	%Votes	Seats	%Votes
16	11	46.4	8	27.8	1	10.9	0	9.9	0	0.3	0	4.5	0	0.1
15	16	52.3	3	18.4	2	12.5	0	9.9	0	1.6	0	5.3	0	0.1
14	7	33.0	8	23.9	3	13.4	0	21.7	0	0.0	2	8.9	0	0.0

## Basing

### Basingstoke



<b>*Sven H. Godesen</b>	Con	1,594	63.8	+ 9.5	+ 6.0
Alan J. Read	LD	311	12.4	- 0.3	- 1.1
Stan Tennison	UKIP	298	11.9	-	- 3.0
Andrew D. Mountford	Lab	297	11.9	- 2.1	- 1.9

## Baughurst & Tadley North

### North West Hampshire



<b>*Mike Bound</b>	LD	912	55.3	+11.9	+19.0
Naini M. Jayawardena	Con	557	33.8	- 9.0	- 20.8
George W. Porter	Lab	181	11.0	- 2.8	+ 1.9

## Bramley & Sherfield

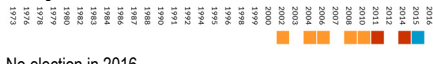
### North East Hampshire



<b>Venetia A. Rowland</b>	Con	934	54.3	+13.9	- 6.0
Alan G. Ball	Ind	606	35.2	-	-
Stephen D. Rothman	Lab	180	10.5	+ 2.8	-

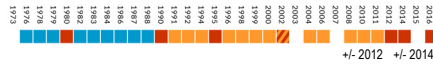
## Brighton Hill North

### Basingstoke



## Brighton Hill South

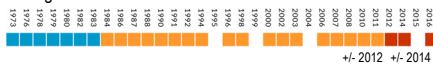
### Basingstoke



<b>Andrew D. McCormick</b>	Lab	400	32.9	- 8.4	+ 2.2
Ian A. Smith	Con	314	25.8	+13.6	+ 6.4
Philip A. Heath	UKIP	250	20.6	+ 6.3	- 6.1
Robert C. Cooper	LD	164	13.5	- 15.4	- 2.1
Richard S. Winter	Grn	87	7.2	+ 4.0	-

## Brookvales & Kings Furlong

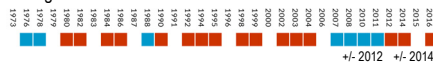
### Basingstoke



<b>*Jack T. Cousins</b>	Lab	740	43.1	+ 4.5	+ 8.8
John D. Shaw	LD	485	28.2	- 2.7	- 2.1
Edward M. Norman	Con	289	16.8	+ 1.0	- 0.7
John Picard	UKIP	204	11.9	- 2.7	- 6.1

## Buckskin

### Basingstoke



<b>*Tony Jones</b>	Lab	655	45.0	+ 1.5	+12.9
Brian R. Simmonds	Con	468	32.2	- 6.9	+ 3.3
David J. White	UKIP	241	16.6	-	- 7.2
John Barnes	LD	91	6.3	- 2.6	- 8.9

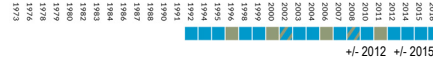
## Burghclere, Highclere & St Mary Bourne

### North East Hampshire



## Chineham

### Basingstoke



<b>*Elaine F. Still</b>	Con	1,136	47.9	+ 1.0	+ 2.6
Laura J. Morris	Ind	876	36.9	-	-
Peter J. King	UKIP	235	9.9	-	- 1.0
Madeline Hussey	LD	124	5.2	0.0	-


## East Woodhay

### North West Hampshire




## Eastrop

### Basingstoke



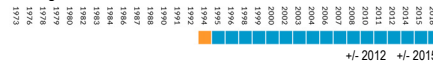
## Grove

### Basingstoke



## Hatch Warren & Beggarwood

### Basingstoke



<b>*Dan Putty</b>	Con	1,098	56.9	- 1.1	- 7.5
Spencer J. Cleary	UKIP	349	18.1	+ 5.7	+ 7.4
James A. McKenzie	Lab	285	14.8	- 1.2	- 1.4
Richard A. Whitechurch	LD	197	5.1	- 8.5	- 3.6

## Kempshott

### North West Hampshire



<b>*Anne Court</b>	Con	1,366	64.5	- 6.6	+ 3.6
Walter B. McCormick	Lab	405	19.1	- 0.7	+ 3.8
Mark Hygate	UKIP	348	16.4	-	+ 4.6

## Kingsclere

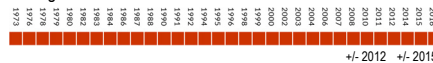
### North West Hampshire



<b>Ken Ratigan</b>	Con	979	67.8	- 1.1	- 1.6
John B. Rodway	Lab	292	20.2	- 10.9	+ 2.0
Roger T. Ward	LD	172	11.9	+ 2.8	- 0.6

## Norden

### Basingstoke



<b>*Paul D. Harvey</b>	Lab	1,191	62.6	- 9.2	+13.6
Jim Holder	Con	308	16.2	- 1.6	- 9.4
Duncan P. Stone	UKIP	260	13.7	-	- 0.3
Doris Joens	LD	96	5.0	- 5.4	0.0
Mayola E. Blagdon	TUSC	47	2.5	-	-

## Oakley & North Waltham

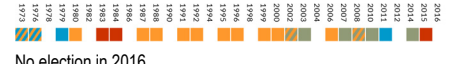
### North West Hampshire



<b>*Diane M. Taylor</b>	Con	1,544	72.2	- 1.8	+ 9.9
Julie K. Pierce	Lab	373	17.4	+ 0.6	+ 4.1
Martin J. Baker	LD	221	10.3	+ 1.1	+ 1.2


## Overton, Laverstoke & Steventon

### North East Hampshire



## Pamber & Silchester

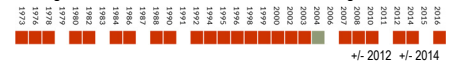
### North East Hampshire



<b>*Roger D. Garinder</b>	Con	1,091	78.3	+18.6	+ 8.6
Lydia Massey	Lab	303	21.7	+ 8.1	+ 6.0

## Popley East

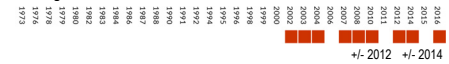
### Basingstoke



<b>Janet E. Westbrook</b>	Lab	701	56.7	- 15.6	+ 5.4
Alan H. Stone	UKIP	297	24.0	-	- 1.1
Kizzie Fenner	Con	239	19.3	+ 3.1	+ 3.5

## Popley West

### Basingstoke



<b>*Jane K. Frankum</b>	Lab	707	64.6	- 11.5	+10.6
Jackie Saunders	Con	240	21.9	+ 4.8	+ 4.6
Malik Azam	UKIP	148	13.5	-	- 10.8

## Rookdown

### Basingstoke



<b>Simon E. Bound</b>	Con	475	70.1	+12.2	+ 7.8
Tom Prince	Lab	137	20.2	- 7.9	- 2.9
John Bentham	UKIP	33	4.9	- 2.0	- 5.5
Obi Nwasike	LD	33	4.9	- 2.2	+ 0.6

## Sherborne St John

### North East Hampshire



<b>Tristan W. Robinson</b>	Con	541	79.1	+ 3.2	-
Michael D. Barham	Lab	143	20.9	+ 6.2	-

## South Ham

### North East Hampshire



<b>*Colin D. Regan</b>	Lab	1,134	52.3	- 3.9	+11.1
Alan S. Simpson	UKIP	582	26.8	+10.9	+ 6.4
Rebecca A. Sanders	Con	452	20.8	+ 1.9	- 12.1

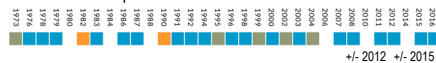
## Tadley Central

North West Hampshire



## Tadley South

North West Hampshire



*David A. Leeks	Con	824	63.0	+ 1.3	+ 1.4
Jo Slimin	LD	268	20.5	- 0.3	- 2.6
Claire L. Ballard	Lab	215	16.5	- 1.1	+ 0.9

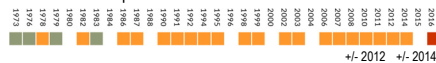
## Upton Grey & The Candovers

North East Hampshire



## Whitchurch

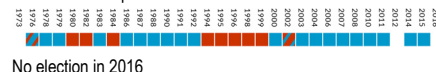
North West Hampshire



Chloe J. Ashfield	Lab	754	38.5	+27.4	+30.3
Dave George	Con	715	36.5	+ 1.0	+11.2
Steve Neilson	LD	491	25.0	-28.4	- 30.6

## Winklebury

North East Hampshire



## How Basingstoke and Deane voted

	Date	%Poll	Con	Lab	LD	UKIP	Green	Ind	Oth
Basing	2016	37.3	63.8	11.9	12.4	11.9			
	2015	75.0	57.8	13.8	13.5	14.9			
	2014	43.0	23.7	7.2	6.8	15.6		46.7	
	2012	34.9	73.3	14.0	12.7				
Baughurst & Tadley North	2016	38.0	33.8	11.0	55.3				
	2015	69.0	54.6	9.1	36.3				
	2012	36.3	42.8	13.8	43.4				
Bramley & Sherfield	2016	40.0	54.3	10.5				35.2	
	2015	73.0	60.3			9.6		30.1	
	2012	34.5	40.4	7.7				51.9	
Brighton Hill North	2015	64.0	36.7	29.9	9.6	18.5	5.3		
	2014	32.0	19.0	32.9	20.7	27.4			
Brighton Hill South	2016	31.0	25.8	32.9	13.5	20.6	7.2		
	2014	29.0	21.4	32.8	115.9	29.9			
	2012	30.6	12.2	41.3	28.9	14.3	3.2		
Brookvales & Kings Furlong	2016	36.8	16.8	43.1	28.2	11.9			
	2014	36.0	17.5	34.3	30.3	18.0			
	2012	31.0	15.8	38.6	30.9	14.6			
Buckskin	2016	32.0	32.2	45.0	6.3	16.6			
	2014	33.0	28.9	32.1	15.2	23.8			
	2012	25.8	39.1	43.5	3.7			13.7	
Burghclere, Highcliffe & St Mary Bourne	2015	74.0	77.3	10.2	12.5				
	2014	41.0	64.6	10.3	8.5	16.6			
Chineham	2016	31.2	47.9		5.2	9.9		36.9	
	2015	70.0	45.3			10.9		43.8	
	2014	33.7	35.7	7.6	5.4	19.6		31.6	
	2012	27.4	46.9	9.5	5.2			38.3	
East Woodhay	2014	42.0	70.1	14.0		15.8			
Eastrop	2015	62.0	29.4	18.9	34.3	10.6	6.7		
	2014	33.0	20.2	18.6	43.4	17.8			
Grove	2015	70.0	26.9	17.3	41.9	14.0			
	2014	38.2	25.7	11.8	41.6	20.9			

continued...

How Basingstoke and Deane voted - continued

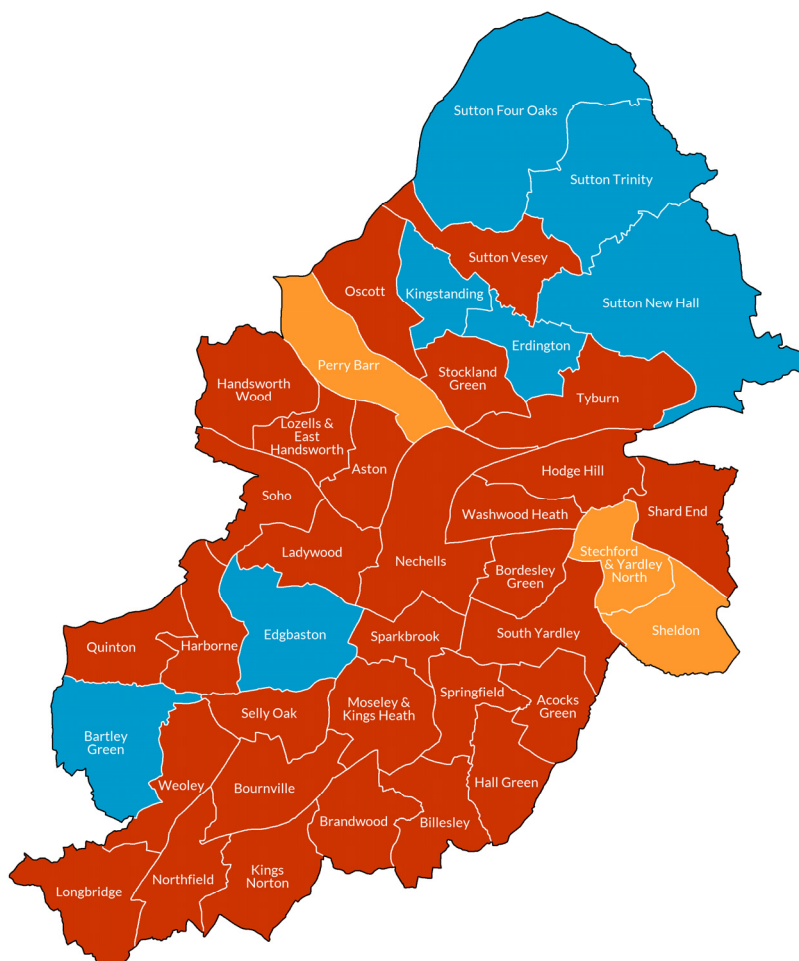
	Date	%Poll	Con	Lab	LD	UKIP	Green	Ind	Oth
Hatch Warren & Beggarwood	2016	29.9	56.9	14.8	5.1	18.1			
	2015	70.0	64.4	16.2	8.7	10.7			
	2014	32.0	56.0	21.0		23.0			
	2012	24.2	58.0	16.0	13.6	12.4			
Kempshott	2016	37.7	64.5	19.1		16.4			
	2015	77.0	60.9	15.3	7.3	11.8	4.7		
	2014	40.0	55.8	16.5	7.3	20.3			
	2012	32.2	71.1	19.8	9.1				
Kingsclere	2016	37.4	67.8	20.2	11.9				
	2015	73.0	69.4	18.2	12.5				
	2012	31.2	68.9	31.1					
Norden	2016	30.6	16.2	62.6	5.0	13.7			2.5
	2015	59.0	25.6	49.0	5.0	14.0	5.3		1.1
	2014	31.0	16.5	56.7	4.8	22.0			
	2012	25.5	17.8	71.8	10.4				
Oakley & North Waltham	2016	39.5	72.2	17.4	10.3				
	2015	76.0	62.3	13.3	9.1	11.3	4.1		
	2014	43.0	54.4	16.8		28.8			
	2012	35.6	74.0	16.8	9.2				
Overton, Laverstoke & Steventon	2015	74.0	35.0	36.0	22.0		7.0		
	2014	45.0	18.9	4.7	8.9	8.5		59.0	
Pamber & Silchester	2016	38.5	78.3	21.7					
	2015	76.0	69.7	15.7		14.7			
	2012	38.7	59.7	13.6				26.7	
Popley East	2016	26.4	19.3	56.7		24.0			
	2014	26.0	15.8	51.3	7.8	25.1			
	2012	23.1	16.3	71.9	11.8				
Popley West	2016	28.2	21.9	64.6		13.5			
	2014	29.0	17.3	54.0	4.5	24.3			
	2012	22.0	17.1	76.1	6.7				
Rooksdown	2016	23.0	70.1	20.2	4.9	4.9			
	2015	62.0	62.3	23.1	4.3	10.4			
	2012	18.0	57.9	28.1	7.1	6.9			
Sherborne St John	2016	39.8	79.1	20.9					
	2012	36.5	75.9	14.7	9.4				
South Ham	2016	33.7	20.8	52.3		26.8			
	2015	61.0	32.9	41.2	5.5	20.4			
	2014	34.0	19.8	44.0	4.8	31.4			
	2012	27.3	18.9	56.2	9.0	15.9			
Tadley Central	2015	70.0	42.8	6.3	26.3			24.6	
Tadley South	2016	29.9	63.0	16.5	20.5				
	2015	66.0	61.3	15.6	23.1				
	2012	25.3	61.7	17.6	20.8				
Upton Grey & The Candovers	2015	77.0	87.8	12.2					
Whitchurch	2016	49.1	36.5	38.5	25.0				
	2014	45.0	25.3	8.2	55.6	10.9			
	2012	36.3	35.5	11.1	53.4				
Winklebury	2015	64.0	45.8	30.4	5.8	17.9			
	2014	38.0	39.3	37.1	2.5	21.1			

# Birmingham

England's second city and its largest council has been trending strongly Labour in recent years after a period during the early 2000s when the Conservatives swept the south and Lib Dems the inner city. Labour expanded its majority in 2016 and held some impressive gains from 2012, notably Sutton Vesey: the only seat any party other than the Conservatives has ever won in Sutton Coldfield. There was also a 40% swing from the Lib Dems to Labour in Aston ward. But the Tories gained a seat in Kingstanding ward: the central wards of Erdington appear to be swinging to the Tories. 2016 was the last time these wards will be fought: new and very different ones will come into force in 2017 and the council will move to all-out elections. Labour holds 81 seats out of 120, a majority of 42.

73 75 76 78 79 80 82 83 84 86 87 88 90 91 92 94 95 96 98 99 00 02 03 04 06 07 08 10 11 12 14 15 16

Results dashboard																										
Acocks Grn			Aston			Bartley Grn			Billesley			Bordesley G			Bournville			Brandwood			Edgbaston					
16	15	14	16	15	14	16	15	14	16	15	14	16	15	14	16	15	14	16	15	14	16	15	14			
Erdington			Hall Green			Handsworth			Harborne			Hodge Hill			Kings Norton			Kingstanding			Ladywood					
16	15	14	16	15	14	16	15	14	16	15	14	16	15	14	16	15	14	16	15	14	16	15	14	16	15	14
Longbridge			Lozells			Moseley			Nechells			Northfield			Oscott			Perry Barr			Quinton					
16	15	14	16	15	14	16	15	14	16	15	14	16	15	14	16	15	14	16	15	14	16	15	14	16	15	14
Selly Oak			Shard End			Sheldon			Soho			South Yardley			Sparkbrook			Springfield			Stechford					
16	15	14	16	15	14	16	15	14	16	15	14	16	15	14	16	15	14	16	15	14	16	15	14	16	15	14
Stockland Gn			Sut Four Oaks			Sut New Hall			Sutton Trinity			Sutton Vesey			Tyburn			Washwood			Weoley					
16	15	14	16	15	14	16	15	14	16	15	14	16	15	14	16	15	14	16	15	14	16	15	14	16	15	14

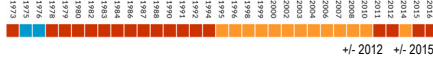


	Conservatives		Labour		Liberal Dem		UKIP		Green		Independents		Others	
	Seats	%Votes	Seats	%Votes	Seats	%Votes	Seats	%Votes	Seats	%Votes	Seats	%Votes	Seats	%Votes
16	7	22.7	30	50.5	3	13.2	0	7.9	0	4.4	0	0.4	0	0.8
15	10	26.2	29	46.4	2	10.1	0	11.4	0	5.0	0	0.4	0	0.5
14	13	22.8	22	43.7	5	14.7	0	13.6	0	3.3	0	0.6	0	0.4

## Acock's Green

Birmingham Yardley

3.7% LD to Lab



<b>*John A. O'Shea</b>	Lab	2,760	48.0	+ 3.6	+ 3.7
Penny Wagg	LD	2,136	37.1	- 3.7	+10.5
Richard J. Sparkes	Con	467	8.1	+ 7.1	- 2.9
Amanda C. Baker	Grn	225	3.9	+ 0.5	+ 0.2
Eamonn K. Flynn	TUSC	131	2.3	+ 1.1	+ 1.3
Alan J. Ware	SDP	32	0.6	+ 0.3	+ 0.2

## Aston

Birmingham Ladywood

40.4% LD to Lab



<b>Nagina Kauser</b>	Lab	5,074	88.7	+38.2	+ 5.1
Jahid A. Choudhury	Con	208	3.6	+ 1.6	- 3.3
Christopher P. Garghan	Grn	181	3.2	+ 1.9	- 1.5
Adrian A. Dawkins	CP	159	2.8		
Yaser Iqbal	LD	100	1.7	-42.5	- 3.1

## Bartley Green

Birmingham Edgbaston

2.4% Con to Lab

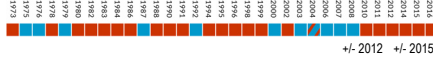


<b>Des Flood</b>	Con	2,080	45.0	- 11.2	- 1.7
Saddak Miah	Lab	1,270	27.5	- 6.4	- 3.6
Tony Hayes	UKIP	827	17.9		+ 1.9
Peter D. Thorneycroft	Grn	216	4.7	+ 1.5	+ 0.9
Julia F. Garrett	LD	165	3.6	+ 1.8	+ 1.4
Moirra A. O'Driscoll	TUSC	62	1.3		

## Billesley

Birmingham Selly Oak

6.1% Lab to UKIP

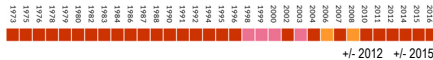


<b>*Phil Davis</b>	Lab	2,730	52.2	+ 2.5	+ 7.5
James M. Dalton	UKIP	1,052	20.1	+14.6	- 0.2
Aaron Humphriss	Con	1,045	20.0	-13.6	- 6.5
Clare L. Thomas	Grn	218	4.1	+ 0.9	- 0.4
Alan E. Morrow	LD	187	3.6	+ 0.6	- 0.4

## Bordesley Green

Birmingham Hodge Hill

0.7% Lab to LD

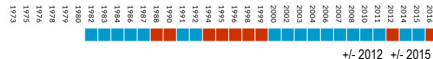


<b>*Uzma Ahmed</b>	Lab	4,300	58.3	- 2.9	-17.1
Shaukat A. Khan	LD	2,298	31.2	- 1.6	+17.0
Mohammed G. Khan	UKIP	337	4.6	+ 2.9	
Alan Clawley	Grn	242	3.3	+ 1.1	- 1.1
Guy Hordern	Con	198	2.7	+ 0.6	+ 0.6

## Bournville

Birmingham Selly Oak

0.2% Lab to Con



<b>Mary A. Locke</b>	Lab	3,408	43.1	- 1.2	+ 6.7
Nigel D. Dawkins	Con	3,095	39.1	- 0.9	- 1.7
Ian J. Jamieson	Grn	695	8.8	+ 3.0	- 1.0
Sylvia E. Tempest-Jones	UKIP	514	6.5		- 2.4
Robert J. Gilliam	LD	196	2.5	- 1.3	

## Brandwood

Birmingham Selly Oak

5.0% Con to Lab



<b>*Eva Phillips</b>	Lab	3,520	56.1	+ 1.8	+ 9.8
Neville A. Summerfield	Con	1,485	23.7	- 8.2	- 5.4
Alan Blumenthal	UKIP	813	13.0	+ 7.6	- 1.6
Patrick H.A. Cox	Grn	266	4.2	- 0.9	- 1.6
Richard W. Smith	LD	186	3.0	- 0.3	- 1.2

## Edgbaston

Birmingham Edgbaston

1.7% Con to Lab

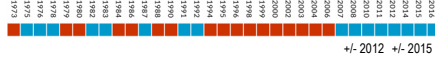


<b>*Deirdre C. Alden</b>	Con	2,043	44.5	- 1.7	+ 2.0
Tom Keeley	Lab	1,967	42.9	+ 1.6	+ 2.3
Joe Belcher	Grn	222	4.8	- 1.0	- 3.2
Peter J.D. Hughes	UKIP	180	3.9	+ 1.2	- 4.1
Lee J. Dargue	LD	174	3.8	- 0.2	- 0.7

## Erdington

Birmingham Erdington

5.1% Lab to Con



<b>*Bob Beauchamp</b>	Con	2,722	53.0	+ 2.7	+ 9.7
Keith Heron	Lab	1,701	33.1	- 7.5	- 2.9
Steve Cooling	UKIP	462	9.0		- 3.8
Joe Rooney	Grn	122	2.4	- 1.1	- 1.0
Philip D. Mills	LD	103	2.0	- 0.5	- 0.6
Joe Foster	TUSC	30	0.5		

## Hall Green

Birmingham Hall Green

3.6% Con to Lab

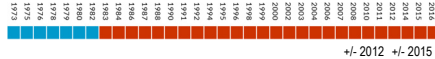


<b>*Barry S. Bowles</b>	Lab	2,827	42.3	+ 1.0	+ 1.9
Tom Skidmore	Con	1,823	27.3	- 6.2	+ 3.7
Bob Harvey	Ind	989	14.8		+ 6.7
Tanveer Chodhry	LD	467	7.0	-13.5	- 9.4
Malcolm T.D. Mummery	UKIP	400	6.0		- 1.9
Rachel R. Xerri-Brooks	Grn	162	2.4		- 2.2
David G. Wright	TUSC	20	0.2		

## Handsworth Wood

Birmingham Perry Barr

4.5% Con to Lab



<b>*Gurdial S. Atwal</b>	Lab	3,743	66.8	+ 2.9	+ 2.9
Sukhwinder S. Sungu	Con	863	15.4	- 6.1	- 6.1
Chloe Juliette	Grn	370	6.6	+ 2.5	+ 2.5
John Tyrell	SLP	358	6.4	+ 0.3	+ 4.8
Valvinder Kaur	LD	267	4.8	+ 2.3	+ 1.3

## Harborne

Birmingham Edgbaston

2.9% Lab to Con

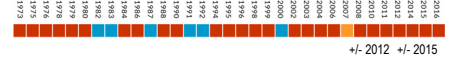


<b>Jayne Francis</b>	Lab	2,841	44.7	- 5.4	+ 1.7
Akaal Sidhu	Con	2,404	37.8	+ 0.3	- 0.5
Phil Simpson	Grn	494	7.8	+ 1.7	- 0.6
Mary Morris	UKIP	376	5.9	+ 2.3	+ 0.2
Philip A. Banting	LD	240	3.8	+ 1.1	- 0.8

## Hodge Hill

Birmingham Hodge Hill

4.8% Lab to UKIP

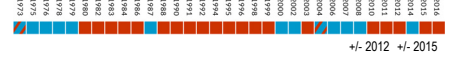


<b>Diane Donaldson</b>	Lab	3,433	66.0	+ 0.3	+ 4.9
David M. Bridges	UKIP	680	13.1	+ 9.8	- 2.3
Gwyn Neilly	LD	542	10.4	- 6.0	+ 6.6
Parveen Hassan	Con	405	7.8	+ 0.3	- 8.7
Michael J. Harrison	Grn	114	2.2	+ 0.2	- 0.5
Peter F. Johnson	SDP	26	0.5	+ 0.2	

## Kings Norton

Birmingham Northfield

2.8% Lab to Con

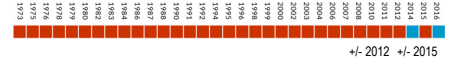


<b>*Valerie Seabright</b>	Lab	1,834	38.7	- 5.0	- 0.5
Barbara I. Wood	Con	1,811	38.2	+ 0.5	+ 0.2
Tim Plumbe	UKIP	722	15.2	+ 8.9	- 0.5
Peter J. Lloyd	LD	196	4.1	+ 0.5	+ 1.3
Eleanor J. Masters	Grn	172	3.6	+ 0.8	- 0.6

## Kingstanding

Birmingham Erdington

7.4% Lab to Con

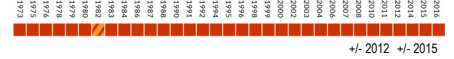


<b>Gary W. Sambrook</b>	Con	1,858	43.6	+ 3.9	+11.9
Jane Jones	Lab	1,651	38.8	-10.9	- 3.7
Philip Davies	UKIP	593	13.9		- 7.2
Anne M. Okole	Grn	89	2.1	- 0.5	- 0.3
Graham J. Lippiatt	LD	48	1.1	- 0.9	- 0.5
Terry Williams	NF	21	0.5		- 0.3

## Ladywood

Birmingham Ladywood

4.2% Lab to Con

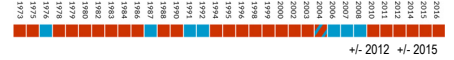


<b>*Kathy Hartley</b>	Lab	2,337	62.7	- 2.9	+10.7
Rob Coleman	Con	735	19.7	+ 5.4	- 5.3
Sara A. Myers	Grn	372	10.0	+ 1.9	- 0.9
Gareth A. Hardy	LD	284	7.6	+ 2.0	+ 1.8

## Longbridge

Birmingham Northfield

1.1% Lab to Con

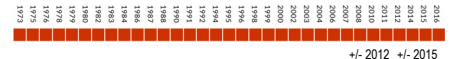


<b>Carole L. Griffiths</b>	Lab	1,753	39.7	- 7.2	+ 1.0
Dan Coldicott	Con	1,316	29.8	- 5.0	- 3.6
Kevin R. Morris	UKIP	993	22.5	+15.6	+ 2.5
Elizabeth Sharman	Grn	152	3.4	- 0.4	- 1.0
Kevin F. Hannon	LD	147	3.3	- 0.4	- 0.1
Clive R. Walder	TUSC	50	1.1		

## Lozells & East Handsworth

Birmingham Perry Barr

1.1% Lab to Con



<b>*Mahmood Hussain</b>	Lab	4,967	83.3	- 1.7	+ 2.6
Ravi Chumber	Con	448	7.5	+ 0.5	- 1.7
Hazel M. Clawley	Grn	295	4.9	+ 0.1	+ 1.4
Baljinder Kaur	LD	250	4.2	+ 0.9	+ 0.6

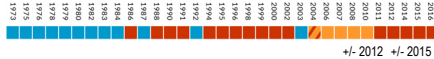




## Moseley & Kings Heath

Birmingham Hall Green

4.8% LD to Lab

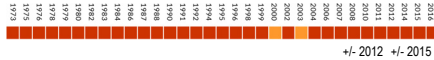


<b>Lisa S. Trickett</b>	Lab	4,029	55.3	+ 5.1	+10.1
Martin J.P. Mullaney	LD	1,945	26.7	- 4.4	+ 9.5
Robert A. Grant	Gm	554	7.6	- 1.1	- 5.8
Owen V. Williams	Con	522	7.2	+ 0.3	- 7.4
Kenneth R. Lowry	UKIP	231	3.2	+ 0.3	- 0.6

## Nechells

Birmingham Ladywood

1.9% Con to Lab

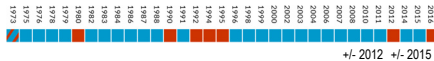


<b>*Tahir Ali</b>	Lab	3,405	79.4	+ 6.1	+ 5.3
Emma J. Watkins	Con	414	9.7	+ 2.4	- 1.5
Janet E. Assheton	Gm	295	6.9	0.0	- 0.2
Nicholas M. Jolliffe	LD	174	4.1	- 8.4	- 2.5

## Northfield

Birmingham Northfield

1.0% Con to Lab

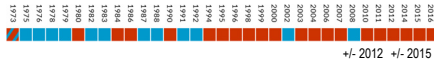


<b>*Brett A. O'Reilly</b>	Lab	2,283	38.9	- 2.9	+ 4.8
Les Lawrence	Con	2,098	35.8	- 4.9	- 3.9
Keith A. Rowe	UKIP	752	12.8	+ 6.2	- 4.7
Fiona S. Nunan	Gm	575	9.8	+ 6.5	+ 5.4
Andy Moles	LD	156	2.7	- 1.1	- 1.0

## Oscott

Birmingham Perry Barr

0.9% Con to Lab



<b>*Tristan J. Chatfield</b>	Lab	2,042	46.7	- 5.1	+ 4.4
Graham G. Green	Con	1,100	25.1	- 6.9	- 2.8
Roger D. Tempest	UKIP	926	21.2	-	- 2.4
Andrew J. Fullylove	LD	164	3.7	+ 0.8	+ 0.9
Harry Eyles	Gm	108	2.5	- 0.9	0.0
Adrian Davidson	NF	37	0.8	-	-

## Perry Barr

Birmingham Perry Barr

4.8% Lab to LD

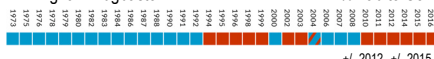


<b>*Ray Hassall</b>	LD	3,248	55.3	+ 5.7	+13.6
Mohammed Hanif	Lab	2,085	35.5	- 3.9	+ 0.6
Alain G.K. Hurst	Con	338	5.8	- 0.1	- 4.8
Beck Collins	Gm	200	3.4	- 1.6	+ 0.9

## Quinton

Birmingham Edgbaston

4.1% Lab to Con

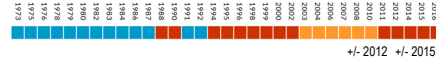


<b>Kate Booth</b>	Lab	2,668	45.9	- 8.5	+ 1.3
Georgina Chandler	Con	2,067	35.6	- 0.4	+ 1.6
Martin J. Barrett	UKIP	641	11.0	-	- 2.1
James A. Robertson	Gm	225	3.9	- 0.2	- 0.6
Ian A.G. Garrett	LD	185	3.2	+ 0.9	0.0
Nick Hart	TUSC	28	0.5	-	0.0

## Selly Oak

Birmingham Selly Oak

0.4% Con to Lab

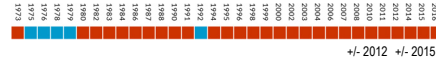


<b>*Karen T. McCarthy</b>	Lab	2,141	51.8	+ 7.4	+ 9.3
Monic C. Hardie	Con	779	18.9	+ 6.6	- 3.8
Colin F. Green	LD	763	18.5	- 13.8	+ 3.3
Daniel L. Wilshire	Gm	381	9.2	+ 2.6	- 3.0
Theo Sharieff	TUSC	67	1.6	-	+ 0.4

## Shard End

Birmingham Hodge Hill

5.6% Lab to UKIP

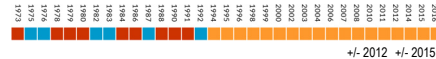


<b>*Marje Bridle</b>	Lab	2,437	59.3	- 0.2	+14.4
Paul S. Clayton	UKIP	1,178	28.7	+10.9	- 1.0
Nick Psirides	Con	284	6.9	- 4.7	- 12.0
Sam J. Braithwaite	Gm	106	2.6	- 1.0	- 0.2
Christopher F. Barber	LD	104	2.5	-	- 1.2

## Sheldon

Birmingham Yardley

0.7% LD to Lab

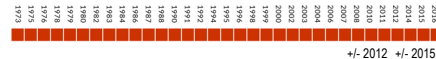


<b>*Sue Anderson</b>	LD	2,742	58.4	- 3.1	+17.2
Bob Collins	Lab	928	19.8	- 1.7	- 3.6
Attiqa N. Khan	UKIP	486	10.4	+ 4.2	- 8.9
Alexander E. Hall	Con	314	6.7	+ 2.9	- 6.3
Max Ramsay	Gm	142	3.0	+ 1.3	+ 1.0
Paul Morris	NF	46	1.0	+ 0.4	-
Richard R. Carter	TUSC	36	0.8	-	- 0.2

## Soho

Birmingham Ladywood

1.7% Con to Lab



<b>*Chaman Lal</b>	Lab	4,263	80.3	+ 4.2	+ 2.4
Robert J. Higginson	Con	440	8.3	+ 0.8	- 3.3
Kefentse Dennis	Gm	262	4.9	+ 0.1	- 0.5
Morriam Jan	LD	193	3.6	- 6.5	- 1.5
Gabriel Ukandu	CP	151	2.8	-	-

## South Yardley

Birmingham Yardley

0.7% LD to Lab



<b>*Zafar Iqbal</b>	Lab	3,112	48.2	- 1.0	+ 6.6
Baber Baz	LD	2,361	36.5	- 2.3	+ 2.9
Neil Sahstri-Hurst	Con	408	6.3	+ 3.8	- 1.6
Mark D. Andrews	TUSC	372	5.8	-	+ 4.9
Ulla B. Grant	Gm	207	3.2	- 1.2	+ 0.3

## Sparkbrook

Birmingham Hall Green

0.9% Con to Lab

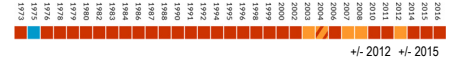


<b>*Mohammed Azim</b>	Lab	6,069	87.6	+ 1.7	+10.1
Santhi P. Rajakaruna	Con	343	5.0	0.0	- 0.9
Elly Stanton	Gm	307	4.4	- 1.0	- 0.6
Blair E. Kesseler	LD	208	3.0	- 0.7	- 8.6

## Springfield

Birmingham Hall Green

1.0% LD to Lab

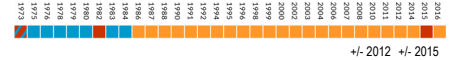


<b>Shabrina Hussain</b>	Lab	3,828	47.4	+ 3.3	- 13.8
*Jerry Evans	LD	3,775	46.8	+ 1.3	+22.2
Andrew A. Higgs	Con	292	3.6	- 3.6	- 6.2
Seeyam Brijmohun	Gm	174	2.2	- 1.0	- 2.3

## Stechford & Yardley North

Birmingham Yardley

2.9% Lab to LD

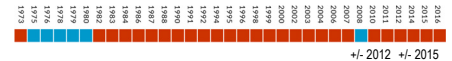


<b>*Neil A. Eustace</b>	LD	3,001	53.9	+ 4.1	+20.4
Cheryl Garvey	Lab	1,721	30.9	- 1.7	- 1.7
Graham M. Duffen	UKIP	580	10.4	+ 2.8	+ 2.8
Mary Storer	Con	193	3.5	- 0.7	- 0.7
Julien Pritchard	Gm	70	1.3	- 0.4	- 0.4

## Stockland Green

Birmingham Erdington

11.5% Con to Lab



<b>*Josh Jones</b>	Lab	2,533	60.9	+ 4.9	- 7.4
Leona W-H Leung	Con	698	16.8	- 18.0	- 6.8
Albert S.Meehan	UKIP	535	12.9	-	-
Frankly E. Aaron	LD	189	4.5	+ 0.6	+ 0.6
Darren Smith	Gm	133	3.2	- 2.1	- 2.1
Ted Woodley	TUSC	71	1.7	-	-

## Sutton Four Oaks

Sutton Coldfield

1.8% Con to Lab

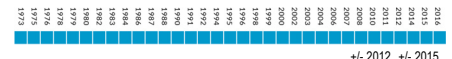


<b>*Merion Jenkins</b>	Con	4,022	61.7	- 4.0	- 0.3
Peter R. French	Lab	970	14.9	- 0.5	+ 0.7
Stephen H. Shorrocks	UKIP	845	13.0	-	- 0.5
Hubert J. Duffy	LD	354	5.4	+ 1.5	- 0.5
David M. Radcliff	Gm	331	5.1	- 6.2	+ 0.7

## Sutton New Hall

Sutton Coldfield

10.6% Lab to Con

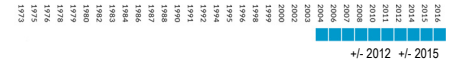


<b>Alex W. Yip</b>	Con	3,277	58.7	+ 5.1	- 8.1
Ian S. Brindley	Lab	1,007	18.0	- 16.0	+ 0.5
Stewart J. Cotterill	UKIP	856	15.3	-	- 5.0
Colin L.F. Marriott	Gm	231	4.1	- 3.0	- 2.5
Trevor Holtom	LD	211	3.8	- 1.5	- 0.9

## Sutton Trinity

Sutton Coldfield

1.0% Lab to Con

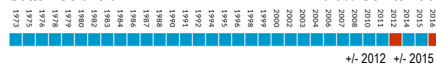


<b>*Margaret Waddington</b>	Con	2,890	50.7	- 1.9	+ 3.4
Roger E. Barley	Lab	1,265	22.2	- 8.5	+ 0.9
Michael Joyce	UKIP	879	15.4	-	- 5.0
Jennifer J. Wilkinson	LD	360	6.3	- 2.0	- 0.3
Eloise Z.R. England	Gm	309	5.4	- 3.0	+ 0.9

## Sutton Vesey

Sutton Coldfield

6.0% Con to Lab

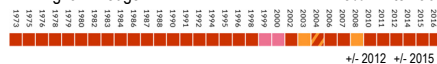


Name	Party	Lab	Con	LD	UKIP	Gm	LD	2012	2015
*Rob Pocock	Lab	4,102	57.1	+ 4.8	+23.9				
Suzanne J. Webb	Con	2,303	32.0	- 7.2	-14.2				
Maureen Smith	UKIP	457	6.4		- 6.2				
Zoe R. Challenor	Gm	163	2.3	- 2.3	- 1.3				
Sally L. Lippiatt	LD	163	2.3	- 1.6	- 2.1				

## Washwood Heath

Birmingham Hodge Hill

1.3% LD to Lab



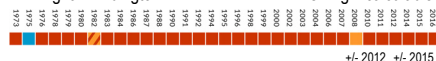
Name	Party	Lab	Con	LD	UKIP	Gm	LD	2012	2015
*Mariam Khan	Lab	6,136	81.2	+ 0.7	+ 2.8				
Shamsur Rehman	LD	821	10.9	- 1.9	- 1.0				
Adrian J. Delaney	Con	350	4.6	+ 2.4	- 0.6				
Jane McKears	Gm	254	3.4	+ 1.2	- 1.1				



## Tyburn

Birmingham Erdington

swing incalculable

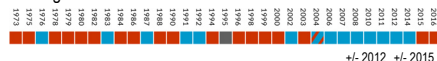


Name	Party	Lab	Con	LD	UKIP	Gm	TUSC	2012	2015
*Mick Brown	Lab	1,780	47.7	- 3.4	+ 4.1				
Andrew Garcarz	UKIP	747	20.0		- 2.2				
Clinton F. Welch	Con	747	20.0	+ 7.6	- 4.5				
Ann Holtom	LD	318	8.5	-17.6	+ 2.0				
Giovanni Esposito	Gm	86	2.3	- 1.5	- 0.1				
Marie E. O'Connor	TUSC	54	1.4		+ 0.6				

## Weoley

Birmingham Northfield

1.8% Con to Lab



Name	Party	Lab	Con	LD	UKIP	Gm	2012	2015
Julie Johnson	Lab	2,125	40.7	- 2.5	+ 0.3			
*Eddie Freeman	Con	1,943	37.2	- 6.0	+ 2.6			
Steven J. Brookes	UKIP	739	14.2		- 1.9			
Steve Haynes	LD	213	4.0	- 0.4	0.0			
Ben G.T. Kerr-Morgan	Gm	200	3.8	- 1.1	- 1.1			

## How Birmingham voted

	Date	%Poll	Con	Lab	LD	UKIP	Green	Ind	TUSC	Oth
Acocks Green	2016	30.6	8.1	48.0	37.1		3.9		2.3	0.6
	2015	54.8	11.0	44.3	26.6	13.0	3.7		1.0	0.4
	2014	30.4	6.3	34.8	45.7		7.2		4.3	1.7
	2012	25.4	1.0	44.4	40.8	5.5	3.4		1.2	3.7
Aston	2016	32.6	3.6	88.7	1.7		3.2			2.8
	2015	53.1	6.9	83.6	4.8		4.7			
	2014	30.3	7.4	68.7	22.1			1.8		
	2012	33.7	2.0	50.5	44.2		1.3	2.1		
Bartley Green	2016	27.5	45.0	27.5	3.6	17.9	4.7		1.3	
	2015	55.5	46.7	31.2	2.2	16.0	3.8			
	2014	30.7	49.5	20.8	2.0	24.6	3.1			
	2012	26.9	56.2	33.9	1.8		3.2			4.9
Billesley	2016	28.6	20.0	52.2	3.6	20.1	4.1			
	2015	57.3	26.5	44.7	4.0	20.3	4.5			
	2014	30.1	25.9	44.1	3.8	26.2				
	2012	26.8	33.6	49.7	3.0	5.5	3.7			4.6
Bordesley Green	2016	37.5	2.7	58.3	31.2	4.6	3.3			
	2015	54.7	5.0	75.4	14.2		4.7		0.7	
	2014	35.5	2.5	55.5	33.2	5.6	2.8		0.5	
	2012	40.1	2.1	61.2	32.8	1.7	2.2			
Bournville	2016	42.5	39.1	43.1	2.5	6.5	8.8			
	2015	68.4	40.8	36.4	4.0	8.9	9.8			
	2014	40.8	41.4	31.7	3.8	7.3	9.0			2.6
	2012	37.0	40.0	44.3	3.8		5.8			6.2
Brandwood	2016	35.4	23.7	56.1	3.0	13.0	4.2			
	2015	63.0	29.1	46.3	4.2	14.6	5.6			
	2014	37.0	29.4	46.9	4.4	19.3				
	2012	33.4	31.9	54.3	3.3	5.4	5.1			
Edgbaston	2016	32.5	44.5	42.9	3.8	3.9	4.8			
	2015	62.5	42.5	40.6	4.5	4.4	8.0			
	2014	29.4	44.0	40.6	6.1	9.3				
	2012	25.7	46.2	41.3	4.0	2.7	5.8			
Erdington	2016	32.0	53.0	33.1	2.0	9.0	2.4		0.5	
	2015	56.7	43.3	36.0	2.6	12.8	3.4		0.9	1.0
	2014	33.2	50.7	31.4	2.1	13.0			1.5	1.2
	2012	27.1	50.3	40.6	2.5		3.5			3.1
Hall Green	2016	35.6	27.3	42.3	7.0	6.0	2.4	14.8	0.2	
	2015	64.0	23.6	40.4	16.4	7.9	3.2	8.1	0.4	
	2014	36.2	15.0	33.2	26.1	11.7		13.9		
	2012	32.8	33.6	41.2	20.5		4.6			

How Birmingham voted - continued

	Date	%Poll	Con	Lab	LD	UKIP	Green	Ind	TUSC	Oth
Handsworth Wood	2016	31.0	15.4	66.8	4.8		6.6			6.4
	2015	59.1	21.5	63.9	3.5	5.4	4.1			1.6
	2014	31.0	14.6	67.9	3.4		7.4			6.6
	2012	29.4	20.8	65.5	2.5		5.2			6.1
Harborne	2016	39.4	37.8	44.7	3.8	5.9	7.8			
	2015	67.6	38.3	43.0	4.6	5.7	8.4			
	2014	41.9	41.4	37.0	3.8	8.4	9.4			
	2012	38.0	37.5	50.1	2.7	3.6	6.1			
Hodge Hill	2016	30.1	7.8	66.0	10.4	13.1	2.2			0.5
	2015	54.8	16.5	61.1	3.8	15.4	2.7		0.7	
	2014	31.6	8.8	50.4	18.7	22.1				
	2012	28.0	7.5	65.7	16.4	5.3	2.0			3.0
Kings Norton	2016	29.4	38.2	38.7	4.1	15.2	3.6			
	2015	57.1	38.0	39.2	2.8	15.7	4.2			
	2014	31.2	35.3	33.1	4.1	23.5				4.0
	2012	27.6	37.7	43.7	3.6	6.3	2.8			5.9
Kingstanding	2016	26.2	43.6	38.8	1.1	13.9	2.1			0.5
	2015	48.9	31.7	42.5	1.6	21.1	2.4		0.7	
	2014	26.2	35.7	35.0	1.7	25.5				2.1
By-election	2014	19.0	47.0	42.8	1.3	7.9		1.0		
	2012	23.1	39.7	49.7	2.0		2.6			6.1
Ladywood	2016	22.2	19.7	62.7	7.6		10.0			
	2015	25.0	52.0	5.8	6.3	10.9				
	2014	23.4	15.9	56.0	5.4	9.6	9.0	4.2		
	2012	16.6	14.3	65.6	5.6	6.5	8.1			
Longbridge	2016	24.6	29.8	39.7	3.3	22.5	3.4		1.1	
	2015	57.9	33.4	38.7	3.4	20.0	4.4			
	2014	28.7	30.7	32.1	3.0	29.7	4.6			
	2012	23.9	34.8	46.9	3.7	6.9	3.8			3.9
Lozells & East Handsworth	2016	33.4	7.5	83.3	4.2		4.9			
	2015	56.0	9.2	80.7	3.6		3.5		3.0	
	2014	32.8	8.1	70.6	16.1				5.2	
	2012	29.5	7.0	85.0	3.3		4.8			
Moseley & King's Heath	2016	40.4	7.2	55.3	26.7	3.2	7.6			
	2015	66.0	14.6	45.2	17.2	3.8	13.4	4.4	1.3	
	2014	39.0	8.8	43.9	27.8	7.0	10.9		1.6	
	2012	36.0	6.9	50.2	31.3	2.9	8.7			
Nechells	2016	26.2	9.7	79.4	4.1		6.9			
	2015	47.9	11.2	74.1	6.6		7.1			1.0
	2014	23.3	12.5	68.7	6.7		12.1			
	2012	18.5	7.3	73.3	12.5		6.9			
Northfield	2016	31.5	35.8	38.9	2.7	12.8	9.8			
	2015	61.9	39.7	34.1	3.7	17.5	4.4		0.7	
	2014	33.5	42.3	27.8	2.3	21.4	4.8			1.4
	2012	27.8	40.7	41.8	3.8	6.6	3.3			3.8
Oscott	2016	25.2	25.1	46.7	3.7	21.2	2.5			0.8
	2015	55.7	27.9	42.3	2.8	23.6	2.5		0.9	
	2014	29.1	26.0	37.3	2.2	30.9	3.6			
	2012	24.9	32.0	51.8	2.9		3.4			10.0
Perry Barr	2016	37.7	5.8	35.5	55.3		3.4			
	2015	61.2	10.6	34.9	41.7	10.4	2.5			
	2014	35.7	6.5	37.9	40.5	15.1				
	2012	30.0	5.9	39.4	49.6		5.0			
Quinton	2016	35.0	35.6	45.9	3.2	11.0	3.9		0.5	
	2015	62.4	34.0	44.6	3.2	13.1	4.5		0.5	
	2014	36.2	31.2	42.3	2.8	17.8	5.3		0.6	
	2012	35.0	36.0	54.4	2.3		4.1			3.2
Selly Oak	2016	31.2	18.9	51.8	18.5		9.2		1.8	
	2015	51.1	22.7	42.5	15.2	6.2	12.2		1.2	
	2014	28.1	13.2	32.5	31.0	9.6	13.7			
	2012	20.2	12.3	44.4	32.3	4.3	6.6			
Shard End	2016	23.1	6.9	59.3	2.5	28.7	2.6			
	2015	47.6	18.9	44.9	3.7	29.7	2.8			
	2014	25.2	9.7	38.9	2.9	38.1	6.5		1.0	2.9
	2012	18.4	11.6	59.5		17.8	3.6			7.6
Sheldon	2016	29.3	6.7	19.8	58.4	10.4	3.0		0.8	1.0
	2015	56.6	13.0	23.4	41.2	19.3	2.0		1.0	
	2014	32.9	6.4	16.1	52.1	23.9			1.5	
	2012	27.5	3.8	21.5	61.5	6.2	1.7			5.3

How Birmingham voted - continued

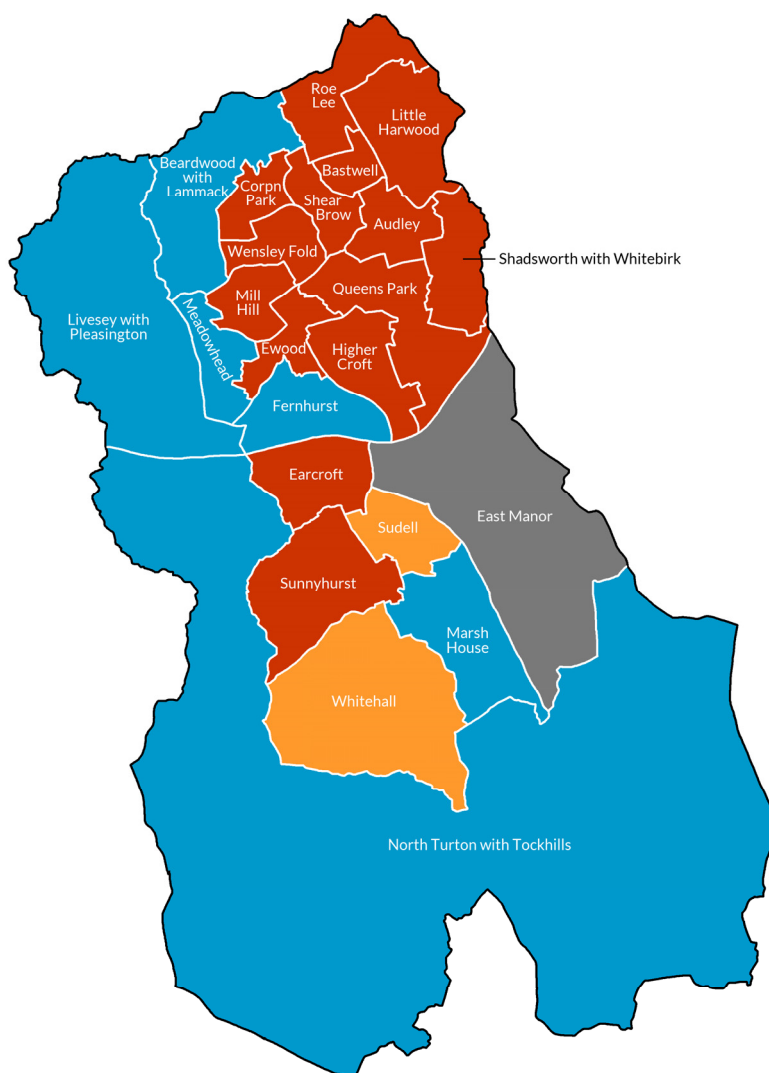
	Date	%Poll	Con	Lab	LD	UKIP	Green	Ind	TUSC	Oth
Soho	2016	32.6	8.3	80.3	3.6		4.9			2.8
	2015	54.3	11.6	77.9	5.1		5.4			
	2014	31.4	10.6	76.7	6.7		5.9			
	2012	27.0	7.5	76.1	10.1		4.8			1.6
South Yardley	2016	33.8	6.3	48.2	36.5		3.2		5.8	
	2015	56.6	7.9	41.6	33.6	13.2	2.9		0.9	
	2014	34.0	4.2	36.8	39.3		1.8	1.3	0.6	
	2012	29.4	2.5	49.2	38.8	4.0	2.0			3.4
Sparkbrook	2016	37.5	5.0	87.6	3.0		4.4			
	2015	57.0	5.9	77.5	11.6		5.0			
	2014	34.2	5.3	83.1	11.6					
	2012	30.3	5.0	85.9	3.7		5.4			
Springfield	2016	41.4	3.6	47.4	46.8		2.2			
	2015	57.3	9.8	61.2	24.6		4.5			
	2014	36.8	5.3	52.9	36.4	5.4				
	2012	34.9	7.2	44.1	45.5		3.2			
Stechford & Yardley North	2016	32.1	3.5	30.9	53.9	10.4	1.3			
	2015	55.0	9.8	35.6	33.5	17.6	2.7		0.9	
	2014	32.4	4.7	26.4	46.5	19.5	2.8			
	2012	28.0	4.2	32.6	49.8	7.6	1.7			4.1
Stockland Green	2016	26.1	16.8	60.9	4.5	12.9	3.2		1.7	
	2015	52.2	23.6	53.5	4.8	12.2	4.5		1.4	
	2014	28.4	10.8	75.3	6.4				7.6	
	2012	25.1	34.8	56.0	3.9		5.3			
Sutton Four Oaks	2016	34.7	61.7	14.9	5.4	13.0	5.1			
	2015	70.0	62.0	14.2	5.9	13.5	4.4			
	2014	33.9	55.6	13.5	4.6	21.0	5.3			
	2012	29.5	65.7	15.4	7.6		11.3			
Sutton New Hall	2016	32.7	58.7	18.0	3.8	15.3	4.1			
	2015	67.2	50.9	17.5	4.7	20.3	6.6			
	2014	31.5	48.2	20.5	5.4	25.9				
	2012	27.0	53.6	34.0	5.3		7.1			
Sutton Trinity	2016	29.7	50.7	22.2	6.3	15.4	5.4			
	2015	64.2	47.3	21.3	6.6	20.4	4.5			
	2014	30.5	45.6	20.6	8.8	25.0				
	2012	25.4	52.6	30.7	8.3		8.4			
Sutton Vesey	2016	40.0	32.0	57.1	2.3	6.4	2.3			
	2015	69.4	46.2	33.2	4.4	12.6	3.6			
	2014	34.9	39.8	35.9	5.2	19.1				
	2012	33.3	39.2	52.3	3.9	4.6				
Tyburn	2016	23.1	20.0	47.7	8.5	20.0	2.3		1.1	
	2015	50.6	24.5	43.6	6.5	22.2	2.4		0.8	
	2014	24.6	21.3	53.5	15.9				9.3	
	2012	21.5	12.4	51.1	26.1		3.8			6.6
Washwood Heath	2016	39.4	4.6	81.2	10.9		3.4			
	2015	58.3	5.2	78.4	11.9		4.5			
	2014	39.7	4.5	83.9	6.8		4.8			
	2012	40.3	2.2	80.5	12.8	2.3	2.2			
Weoley	2016	30.4	37.2	40.7	4.0	14.2	3.8			
	2015	58.3	34.6	40.4	4.0	16.1	4.9			
	2014	33.3	39.4	30.7	3.8	20.8	5.3			
	2012	27.6	43.2	43.2	4.4		4.9			4.3

# Blackburn with Darwen

Lancashire unitary authority with large Asian population with much smaller, more rural and Conservative-voting Darwen in the south. Conservatives gained two seats; one in Blackburn's Meadowhead ward; the other in Darwen's Marsh House. There are relatively few marginal wards here; Labour now has a trimmed, but still comfortable, majority of 24

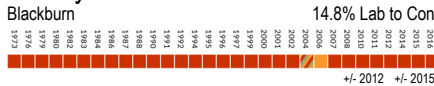
73 76 79 80 82 83 84 86 87 88 90 91 92 94 95 96 97 99 00 01 02 04 06 07 08 10 11 12 14 15 16

Results dashboard																						
Audley			Bastwell			Beardwood			Corp'tion Pk			Earcroft		East Rural		Ewood			Fernhurst			
16	15	14	16	15	14	16	15	14	16	15	14	16	15	2014		16	15	14	16	15	14	
Higher Croft			L. Harwood			Livesey			Marsh House			Meadowhead		Mill Hill		North Turton		Queens Park				
16	15	14	16	15	14	16	15	14	16	15	14	16	15	14	16	15	14	16	15	16	15	14
Roe Lee			Shadsworth			Shear Brow			Sudell			Sunnyhurst		Wensley Fold		Whitehall						
16	15	14	16	15	14	16	15	14	16	15	14	16	15	14	16	15	14	16	14			



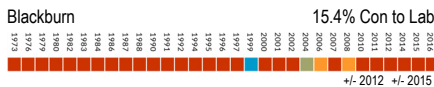
	Conservatives		Labour		Liberal Dem		UKIP		Green		Independents		Others	
	Seats	%Votes	Seats	%Votes	Seats	%Votes	Seats	%Votes	Seats	%Votes	Seats	%Votes	Seats	%Votes
16	6	29.5	14	58.2	2	5.3	0	4.8	0	0.0	0	2.2	0	0.0
15	6	34.4	15	53.9	0	2.4	0	9.3	0	0.0	0	0.0	0	0.0
14	4	28.0	17	61.6	1	4.5	0	4.6	0	0.0	0	1.4	0	0.0

## Audley



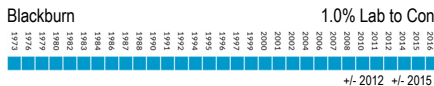
*Zamir Khan	Lab	1,587	71.5	-17.6	-1.7
Saleem Kapadi	Con	508	22.9	+12.0	-3.9
Raja B.H. Khan	Ind	126	5.7		

## Bastwell



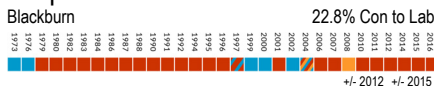
Shaukat Hussain	Lab	2,151	81.4	+15.4	-4.6
Sabir Esa	Con	492	18.6	-15.4	+4.6

## Beardwood with Lammack



Julie M. Daley	Con	1,105	62.6	+5.3	-1.3
Paul Mason	Lab	660	37.4	+3.3	+1.3

## Corporation Park




Tassy Fazal	Lab	1,821	85.7	+22.8	+5.6
Riaz Valli	Con	303	14.3	-22.8	-5.6

## Earcroft



*Stephanie R. Brookfield	Lab	399	49.6	-4.2	+5.7
Lynn Perkins	Con	299	37.2	+19.1	+6.2
John East	LD	106	13.2	+3.1	+6.4

## East Manor



## Ewood



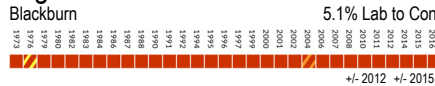
*Jamie Groves	Lab	841	74.7	+7.8	+10.3
Eleanor Sutcliffe	Con	285	25.3	-2.0	-10.3

## Fernhurst



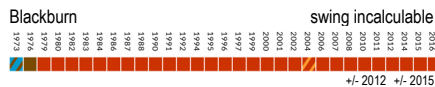
*John Slater	Con	791	64.2	+2.9	+13.9
Donna M. Talbot	Lab	442	35.8	-2.9	+5.3

## Higher Croft



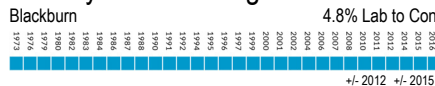
Don McKinlay	Lab	874	73.9	-5.1	+27.7
Michael Brooks	Con	309	26.1	+5.1	+5.6

## Little Harwood



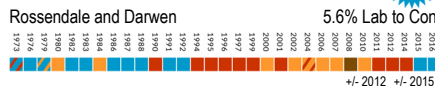
*Abdul S. Patel	Lab	1,409	74.1	-5.9	+11.2
Liz Lawson	UKIP	331	17.4		+2.4
Ghulam Sabir	Con	162	8.5	-11.5	-13.6

## Livesey with Pleasington



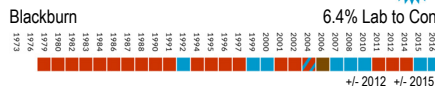
Paul Marrow	Con	1,427	69.1	+4.8	+0.9
Adam Holden	Lab	639	30.9	-4.8	-0.9

## Marsh House



Neil Slater	Con	560	33.8	+6.4	-6.3
Frank Connor	Lab	558	33.7	-4.7	-2.1
Simon Huggill	LD	279	16.9	-17.3	+9.6
Madeline Allen-Holmes	UKIP	258	15.6		-1.4

## Meadowhead



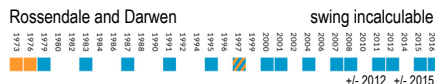
Keith Murray	Con	743	53.0	+6.4	+2.2
*Ashley R. Whalley	Lab	660	47.0	-6.4	-2.2

## Mill Hill



Carl P. Nuttall	Lab	702	60.4	-14.2	+10.6
Michael Longbottom	UKIP	309	26.6	-11.7	-1.8
Ann M. Tolley	Con	152	13.1	-1.8	-4.1

## North Turton with Tockholes



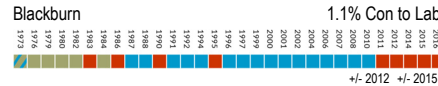
*Colin Rigby	Con	692	42.6	-11.2	-22.4
Phil McDermott	Ind	657	40.5		
Diane C. Waddington	Lab	274	16.9	-19.3	-18.1

## Queen's Park



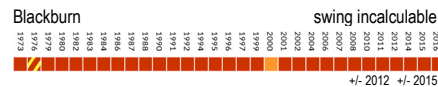
Faryad Hussain	Lab	932	79.6	-1.7	+3.7
Imraan Valimulla	Con	239	20.4	+1.7	-3.7

## Roe Lee



*Sylvia Liddle	Lab	968	57.1	+4.1	+10.6
Maureen McGarvey	Con	727	42.9	+1.9	+9.6

## Shadsworth with Whitebirk



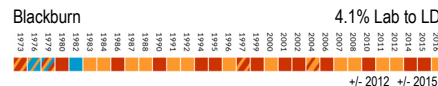
Vicky McGurk	Lab	876	66.8	-13.0	+7.0
Michael A. Madigan	UKIP	349	26.6		-1.0
Margaret Rawlinson	Con	86	6.6	-1.7	-6.0

## Shear Brow



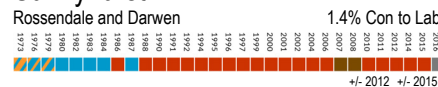
Suleman Khonlat	Lab	1,811	76.9	-4.1	+12.5
Mohamed I. Balapatel	Con	543	23.1	+15.7	-12.5

## Sudell



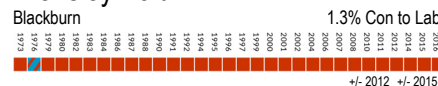
Roy Davies	LD	741	54.3	+5.3	+22.7
Kate Stirton	Lab	478	35.0	-2.8	-0.6
Jean Brindle	Con	145	10.6	+3.2	-6.0

## Sunnyhurst



*Peter A. Hollings	Lab	1,015	58.1	-3.8	+9.3
Travis Frain	Con	337	19.3	-6.5	-12.8
Ian Grimshaw	UKIP	279	16.0		+2.4
Ros Myers	LD	116	6.6	-5.7	+1.2

## Wensley Fold



*Dave Harling	Lab	1,392	81.8	+1.3	+5.0
Tariq Mahmood	Con	309	18.2	-1.3	-5.0

## Whitehall



*Karimeh Foster	LD	650	52.3	-12.3	+1.4
Steve Duncan	Con	267	21.5	+4.3	+3.4
Austin Molloy	UKIP	166	13.4		-3.3
Joanne S. Birkner	Lab	160	12.9	-5.3	+0.6

# How Blackburn with Darwen voted

	Date	%Poll	Con	Lab	LD	UKIP	Green	Ind	Oth
Audley	2016	39.1	22.9	71.5				5.7	
	2015	60.6	26.8	73.2					
	2014	41.8	12.6	84.4					
	2012	39.1	10.9	89.1					
Bastwell	2016	52.3	18.6	81.4					
	2015	65.4	14.0	86.0					
	2014	55.3	15.3	84.7					
	2012	62.4	34.0	66.0					
Beardwood with Lammack	2016	39.5	62.6	37.4					
	2015	70.5	63.9	36.1					
	2014	43.8	53.0	47.0					
	2012	41.9	57.3	34.1					
Corporation Park	2016	45.1	14.3	85.7					
	2015	60.1	19.9	80.1					
	2014	41.3	18.4	70.8				10.8	
	2012	48.0	37.1	62.9					
Earcroft	2016	26.9	37.2	49.6	13.2				
	2015	56.8	31.0	43.9	6.8	18.3			
	2012	25.9	18.1	53.8	10.1				18.1
East Manor	2014	49.5	47.1	15.4				37.5	
Ewood	2016	25.0	25.3	74.7					
	2015	50.3	35.6	64.4					
	2014	27.0	33.1	66.9					
	2012	26.9	27.3	66.9			5.8		
Fernhurst	2016	29.8	64.2	35.8					
	2015	36.3	38.6	34.5		26.9			
	2014	67.8	50.3	30.5		19.2			
	2012	29.0	61.3	38.7					
Higher Croft	2016	23.9	26.1	73.9					
	2015	51.6	20.5	46.2		33.3			
	2014	27.4	69.6	30.4					
	2012	25.2	21.0	79.0					
Little Harwood	2016	40.9	8.5	74.1		17.4			
	2015	63.3	22.1	62.9		15.0			
	2014	42.4	22.9	60.5		16.6			
	2012	43.4	20.0	80.0					
Livesey with Pleasington	2016	39.2	69.1	30.9					
	2015	71.9	68.2	31.8					
	2014	42.0	61.2	38.8					
	2012	36.4	64.3	35.7					
Marsh House	2016	36.5	33.8	33.7	16.9	15.6			
	2015	63.0	40.1	35.6	7.3	17.0			
	2014	35.7	38.7	39.1	22.2				
	2012	30.3	27.4	38.4	34.2				
Meadowhead	2016	33.8	53.0	47.0					
	2015	60.9	50.8	49.2					
	2014	35.2	48.9	51.1					
	2012	32.4	46.6	53.4					
Mill Hill	2016	30.1	13.1	60.4		26.6			
	2015	52.0	17.2	49.8	4.6	28.4			
	2014	31.6	11.3	58.4		30.3			
	2012	27.7	14.9	74.6	10.4				

How Blackburn with Darwen voted - continued

	Date	%Poll	Con	Lab	LD	UKIP	Green	Ind	Oth
North Turton with Tockholes	2016	46.9	42.6	16.9				40.5	
	2015	77.7	65.0	35.0					
	2012	38.0	63.8	36.2					
Queen's Park	2016	29.4	20.4	79.6					
	2015	54.2	24.1	75.9					
	2014	32.8	16.3	83.7					
	2012	32.9	18.7	81.3					
Roe Lee	2016	37.9	42.9	57.1					
	2015	64.4	33.3	46.6		20.1			
	2014	38.5	44.5	55.5					
	2012	36.5	41.0	53.0					6.0
Shadsworth with Whitebirk	2016	25.1	6.6	66.8		26.6			
	2015	46.0	12.6	59.8		27.6			
	2014	26.6	17.5	82.5					
	2012	25.3	8.3	79.8					11.9
Shear Brow	2016	46.8	23.1	76.9					
	2015	66.1	35.6	64.4					
	2014	56.2	26.5	73.5					
	2012	43.4	7.4	81.0	11.6				
Sudell	2016	30.4	10.6	35.0	54.3				
	2015	53.7	16.6	35.6	31.6	16.2			
	2014	30.0	13.7	51.0	35.3				
	2012	26.8		37.8	49.0				13.2
Sunnyhurst	2016	39.4	19.3	58.1	6.6	16.0			
	2015	64.4	32.1	48.8	5.4	13.6			
	2014	40.2	13.7	64.0	5.2	17.0			
	2012	38.4	25.8	61.9	12.3				
Wensley Fold	2016	38.4	18.2	81.8					
	2015	52.8	23.2	76.8					
	2014	38.8	16.6	83.4					
	2012	37.1	19.5	80.5					
Whitehall	2016	41.3	21.5	12.9	52.3	13.4			
	2014	41.2	18.1	12.3	50.9	18.7			
	2012	34.0	17.2	18.2	64.6				

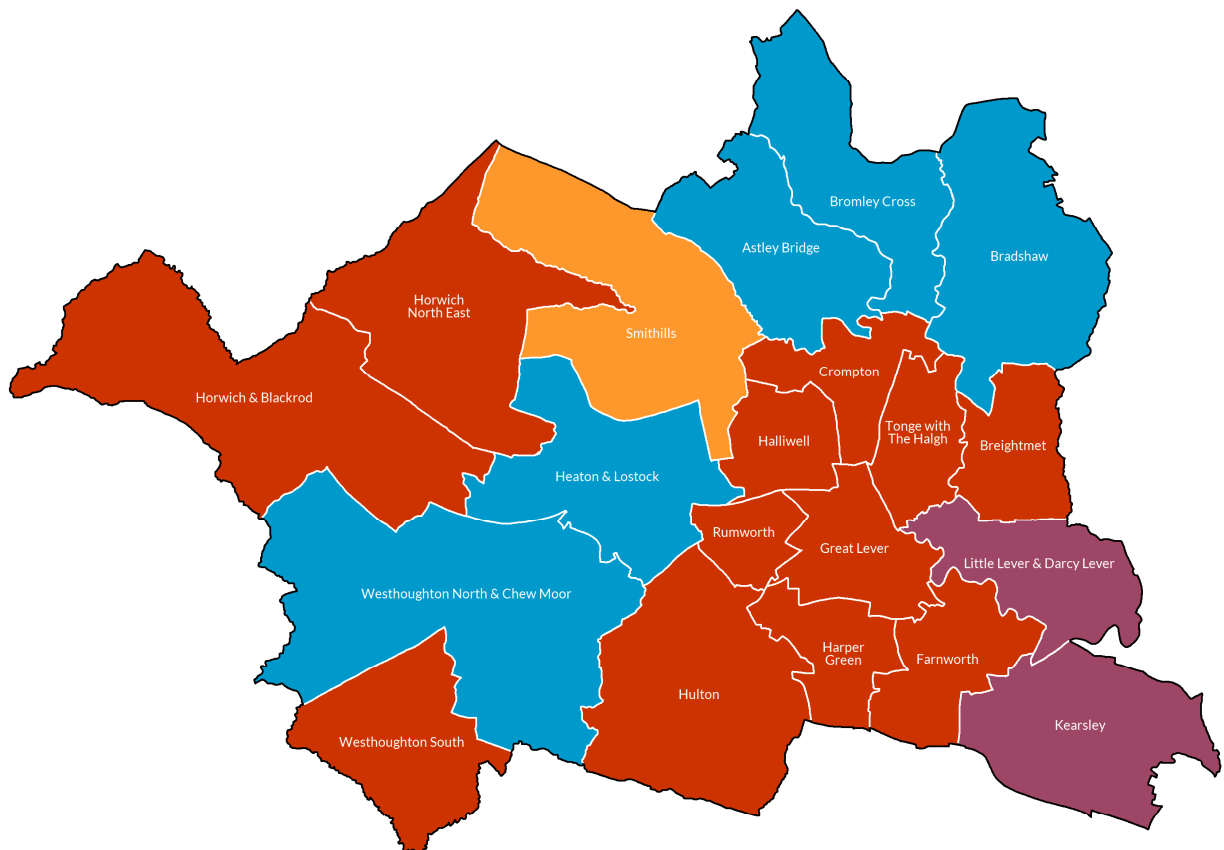


# Bolton

The northwestern-most corner of Greater Manchester, Bolton has been one of the few mets - and indeed one of the few northern councils where Labour has not had an easy ride. The Conservatives are doing historically quite well in some of the rural western wards, along with their three safe wards in the north. UKIP has also been doing quite well in the town and the erratic southern ward of Hulton. Labour is sufficiently strong to maintain a working majority of 14, but that means they can only afford to lose seven more seats. That should be avoidable while Labour is in opposition but they lost far more during their period in government and Bolton looks like a borough that would desert them in similar circumstances again. That said, in the 1970s the town was Tory-run: it's highly unlikely they'll ever get a majority again.

73 75 76 78 79 80 82 83 84 86 87 88 90 91 92 94 95 96 98 99 00 02 03 04 06 07 08 10 11 12 14 15 16

Results dashboard																				
Astley Bridge			Bradshaw			Brightmet			Bromley Cross			Crompton			Farnworth			Great Lever		
16	15	14	16	15	14	16	15	14	16	15	14	16	15	14	16	15	14	16	15	14
Halliwell			Harper Green			Heaton & Lostock			Horwich Blackrod			Horwich N.E.			Hulton			Kearsley		
16	15	14	16	15	14	16	15	14	16	15	14	16	15	14	16	15	14	16	15	14
Little Lever			Rumworth			Smithills			Tonge with Haugh			Westhoughton N			Westhoughton S					
16	15	14	16	15	14	16	15	14	16	15	14	16	15	14	16	15	14	16	15	14

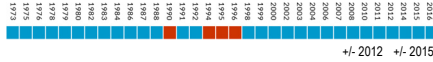


	Conservatives		Labour		Liberal Dem		UKIP		Green		Independents		Others	
	Seats	%Votes	Seats	%Votes	Seats	%Votes	Seats	%Votes	Seats	%Votes	Seats	%Votes	Seats	%Votes
16	5	25.2	12	40.2	1	10.9	2	20.4	0	3.0	0	0.3	0	0.0
15	6	28.2	14	39.4	1	7.4	1	19.3	0	4.2	0	1.6	0	0.0
14	5	22.5	12	40.4	1	7.1	2	25.3	0	3.5	0	0.9	0	0.0

## Astley Bridge

Bolton North East

5.9% Lab to Con



*Hilary Fairclough	Con	1,891	42.5	- 4.0	+ 1.1
Kevin Morris	Lab	1,114	25.1	- 15.8	- 4.7
Warren Fox	LD	912	20.5	+17.2	+16.3
John Toone	UKIP	440	9.9		- 11.1
Ben Deed	Grn	88	2.0		- 1.6

## Bradshaw

Bolton North East

0.6% Con to Lab

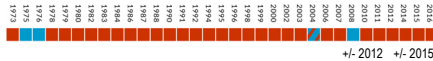


Jackie Radcliffe	Con	1,886	50.5	- 6.4	- 0.2
Tony Shepherd	Lab	924	24.8	- 5.3	+ 1.1
Stephen Thomas	UKIP	524	14.0		- 2.6
Eric Hyland	Ind	201	5.4		+ 2.9
Garry Veevers	LD	100	2.7	- 10.3	- 0.4
Daniel Bolton	Grn	96	2.6		- 0.7

## Brightmet

Bolton North East

swing incalculable



Debbie Newall	Lab	1,230	35.8	- 24.0	- 5.1
Harry Lamb	UKIP	1,130	32.9		+ 5.5
Sandra MacNeill	Con	888	25.9	- 3.9	+ 1.2
Stephen Howarth	LD	94	2.7	- 0.8	0.0
Pamela Spurling	Grn	89	2.6	- 4.3	- 1.7

## Bromley Cross

Bolton North East

3.3% Lab to Con

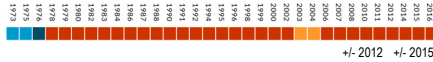


*Alan Wilkinson	Con	2,443	56.8	- 2.2	+ 1.0
Geoffrey Knowles	Lab	1,022	23.7	- 8.8	+ 3.3
Brett Varnam	UKIP	460	10.7		- 2.9
David Walsh	LD	196	4.6	- 3.9	- 0.1
Liz Spencer	Grn	183	4.3		- 1.2

## Crompton

Bolton North East

swing incalculable

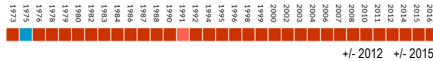


*Hanif Darvesh	Lab	2,432	67.5	- 7.4	+ 4.5
Paul Eccles	UKIP	702	19.5		
Nadim Muslim	Con	338	9.4	- 7.1	- 12.3
Anne Warren	LD	132	3.7	- 4.9	- 6.7

## Farnworth

Bolton South East

swing incalculable

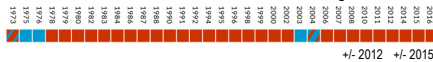


*Asif Ibrahim	Lab	1,417	48.4	- 18.8	- 1.9
Andrew Mabon	UKIP	1,066	36.4		+ 6.1
Aidan Meagan	Con	253	8.6	- 5.2	- 4.9
Trevor Bonfield	Grn	103	3.5	- 7.8	+ 0.2
Glen Atkinson	LD	89	3.0	- 4.7	+ 0.3

## Great Lever

Bolton South East

swing incalculable

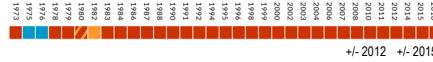


*Mohammed Iqbal	Lab	2,192	69.5	- 4.5	+ 2.6
Dot Sexton	UKIP	407	12.9		- 1.8
Mophammed Waqas	Con	241	7.6	- 2.8	- 4.8
David Figgins	Grn	191	6.1	- 4.6	+ 2.5
Robert Graham	LD	124	3.9	- 0.9	+ 1.5

## Halliwell

Bolton North East

swing incalculable

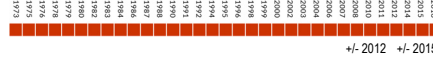


*Cliff Morris	Lab	2,042	66.6	- 11.8	+ 3.5
Sandra Harvey	UKIP	503	16.4		- 1.5
Edward Mather	Con	260	8.5	- 0.9	- 1.4
Ian McHugh	Grn	137	4.5	- 3.9	+ 0.3
Jon New	LD	122	4.0	+ 0.2	+ 1.5

## Harper Green

Bolton South East

swing incalculable



*Champak Mistry	Lab	1,498	49.5	- 23.5	- 2.0
Dave Harvey	UKIP	978	32.3		+ 4.6
Robert Tyler	Con	354	11.7	- 5.5	- 3.4
Michelle Broderick	Grn	105	3.5		+ 0.5
Kevin Walsh	LD	94	3.1	- 6.7	+ 0.4

## Heaton & Lostock

Bolton West

0.8% Con to Lab

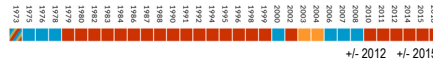


Andy Morgan	Con	2,680	56.2	- 3.3	+ 2.4
Ged Carter	Lab	1,285	27.0	- 1.8	+ 6.4
Jonathan Baxendale	UKIP	402	8.4		- 5.2
Rebekah Fairhurst	LD	263	5.5	+ 0.4	- 0.6
Laura Diggle	Grn	136	2.9	- 3.7	- 3.0

## Horwich & Blackrod

Bolton West

6.8% Lab to Con

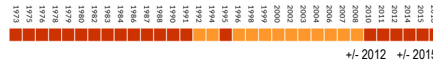


Ann Cunliffe	Lab	1,516	42.5	- 14.9	+ 5.0
Carol Forshaw	Con	1,054	29.6	+ 1.3	- 1.5
Derek Snowden	UKIP	679	19.0		- 2.6
Keith Cocker	Grn	192	5.4	- 2.5	+ 0.6
Doug Bagnall	LD	125	3.5	- 2.8	- 1.5

## Horwich North East

Bolton West

2.2% Lab to Con

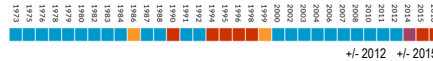


Richard Silvester	Lab	1,612	40.9	- 2.7	+ 11.3
Anne Galloway	Con	801	20.3	+ 1.6	- 4.3
Stephen Rock	LD	795	20.2	+ 0.9	+ 6.6
Jeff Armstrong	UKIP	543	13.8		- 1.2
Rod Riesco	Grn	193	4.9	- 5.0	+ 1.1

## Hulton

Bolton South East

3.2% Con to Lab

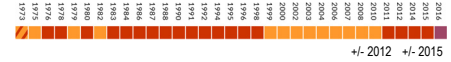


Darren Whitehead	Lab	1,374	37.0	- 5.5	+ 5.9
Derek Bullock	Con	1,214	32.7	- 11.9	+ 1.6
Joan Johnson	UKIP	909	24.5		- 4.3
James Tomkinson	Grn	122	3.3	- 7.5	+ 0.1
David Cooper	LD	92	2.5	+ 0.4	- 0.7

## Kearsley

Bolton South East

swing incalculable

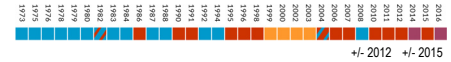


Mark Cunningham	UKIP	1,480	45.2		+ 13.7
Carol Burrows	Lab	1,248	38.2	- 16.9	+ 0.6
Richard Elliott	Con	300	9.2	- 1.8	- 7.8
Aaron Hepworth	LD	243	7.4	- 26.5	- 2.1

## Little Lever & Darcy Lever

Bolton South East

swing incalculable

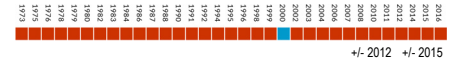


Rees Gibbon	UKIP	1,572	39.3		+ 7.5
David Evans	Lab	1,098	27.4	- 16.9	- 3.8
Eric Hyde	LD	813	20.3	- 0.7	+ 8.2
Elizabeth Elliott	Con	429	10.7	- 15.8	- 11.2
Ed Dunsdon	Grn	90	2.2	- 6.0	- 0.9

## Rumworth

Bolton South East

3.6% Lab to Con

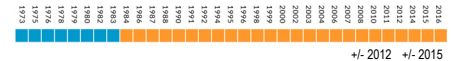


Rosa Kay	Lab	2,568	72.2	- 6.3	- 5.1
Hafiz Butt	Con	373	10.5	+ 0.9	- 2.2
Kathy Richardson	UKIP	354	10.0		
Alan Johnson	Grn	179	5.0	- 4.0	- 2.2
Christopher Amos	LD	82	2.3	- 0.6	0.0

## Smithills

Bolton West

12.0% Lab to LD

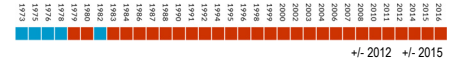


Roger Hayes	LD	2,287	50.8	+ 9.6	+ 12.0
John Gillatt	Lab	1,153	25.6	- 14.4	- 1.9
Roy Marsh	UKIP	546	12.1		- 3.6
Danny Haslam	Con	414	9.2	- 4.7	- 7.5
Richard Middleshaw	Grn	98	2.2	- 2.8	- 1.1

## Tonge with The Haulgh

Bolton North East

swing incalculable

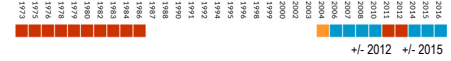


Martin Donaghy	Lab	1,415	45.9	- 17.1	+ 3.0
Derek Fisher	UKIP	1,030	33.4		+ 1.7
Jennifer Kirk	Con	448	14.5	- 8.7	- 3.8
Michael Langdon	LD	109	3.5	- 0.6	+ 0.2
Alexander Parkinson	Grn	83	2.7		- 1.1

## Westhoughton North & Chew Moor

Bolton West

8.9% Lab to Con

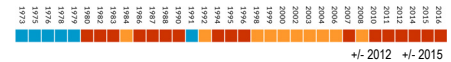


Christine Wild	Con	1,600	39.0	+ 3.9	+ 4.9
*Anne Graham	Lab	1,336	32.5	- 13.9	+ 0.6
George Bown	UKIP	697	17.0		+ 4.2
Derek Gradwell	LD	360	8.8	+ 1.9	+ 2.9
Heather Rylance	Grn	113	2.8		- 1.4

## Westhoughton South

Bolton West

2.0% Lab to LD



Anna-Marie Watters	Lab	1,123	32.7	- 9.7	- 7.0
David Wilkinson	LD	996	29.0	- 5.8	+ 21.4
Lynda Winrow-Baker	Con	696	20.3	+ 7.6	- 8.2
Martin Tighe	UKIP	621	18.1		- 2.5

# How Bolton voted

	Date	%Poll	Con	Lab	LD	UKIP	Green	Ind	Oth
Astley Bridge	2016	44.0	42.5	25.1	20.5	9.9	2.0		
	2015	67.4	41.4	29.8	4.2	21.0	3.6		
	2014	40.4	36.3	31.4	2.1	25.5	4.5		
	2012	35.4	46.5	40.9	3.3			9.4	
Bradshaw	2016	42.9	50.5	24.8	2.7	14.0	2.6	5.4	
	2015	70.6	50.7	23.7	3.1	16.6	3.3	2.5	
	2014	41.0	43.7	21.7	4.7	25.7	4.1		
	2012	36.3	56.9	30.1	13.0				
Brightmet	2016	37.0	25.9	35.8	2.7	32.9	2.6		
	2015	58.7	24.7	40.9	2.7	27.4	4.3		
	2014	37.0	16.7	43.0	1.5	35.1	3.3		
	2012	32.5	29.8	59.8	3.5		6.9		
Bromley Cross	2016	41.8	56.8	23.7	4.6	10.7	4.3		
	2015	72.7	55.8	20.4	4.7	13.6	5.5		
	2014	40.8	53.6	22.2	3.9	20.3			
	2012	35.6	59.0	32.5	8.5				
Crompton <i>By-election</i>	2016	35.9	9.4	67.5	3.7	19.5			
	2015	28.3	10.9	70.9	4.2	11.6	2.4		
	2015	59.5	21.7	63.0	10.4		4.9		
	2014	39.3	11.6	60.0	3.8	21.0		3.1	
	2012	31.9	16.5	74.9	8.6				
Farnworth	2016	28.7	8.6	48.4	3.0	36.4	3.5		
	2015	49.0	13.5	50.3	2.7	30.3	3.3		
	2014	28.1	7.1	48.9	2.5	37.3	3.9		
	2012	13.8	67.2	7.7			11.3		
Great Lever	2016	34.3	7.6	69.5	3.9	12.9	6.1		
	2015	54.7	12.4	66.9	2.4	14.7	3.6		
	2014	36.6	9.6	68.6	1.8	14.3	3.6	1.5	
	2012	30.7	10.4	74.0	4.8		10.7		
Halliwell	2016	35.5	8.5	66.6	4.0	16.4	4.5		
	2015	54.4	9.9	63.1	2.5	17.9	4.2	2.4	
	2014	38.3	6.5	66.1	2.8	17.8	5.1		
	2012	30.5	9.4	78.4	3.8		8.4		
Harper Green <i>By-election</i>	2016	31.8	11.7	49.5	3.1	32.3	3.5		
	2015	55.9	15.1	51.5	2.7	27.7	3.0		
	2015		12.2	50.7	1.2	33.5	1.6	0.8	
	2014	31.4	12.1	56.7	2.9	24.1	3.8		
	2013	14.1	22.7	51.9	3.7	17.6	4.2		
Heaton & Lostock	2016	23.8	17.2	73.0	9.8				
	2016	45.9	56.2	27.0	5.5	8.4	2.9		
	2015	73.7	53.8	20.6	6.1	13.6	5.9		
	2014	44.6	47.5	24.5	4.2	19.8	3.8		
Horwich & Blackrod	2012	39.1	59.5	28.8	5.1		6.6		
	2016	35.7	29.6	42.5	3.5	19.0	5.4		
	2015	65.5	31.1	37.5	5.0	21.6	4.8		
	2014	35.3	20.4	34.4	4.7	30.0	10.5		
2012	30.5	28.3	57.4	6.3		7.9			

How Bolton voted - continued

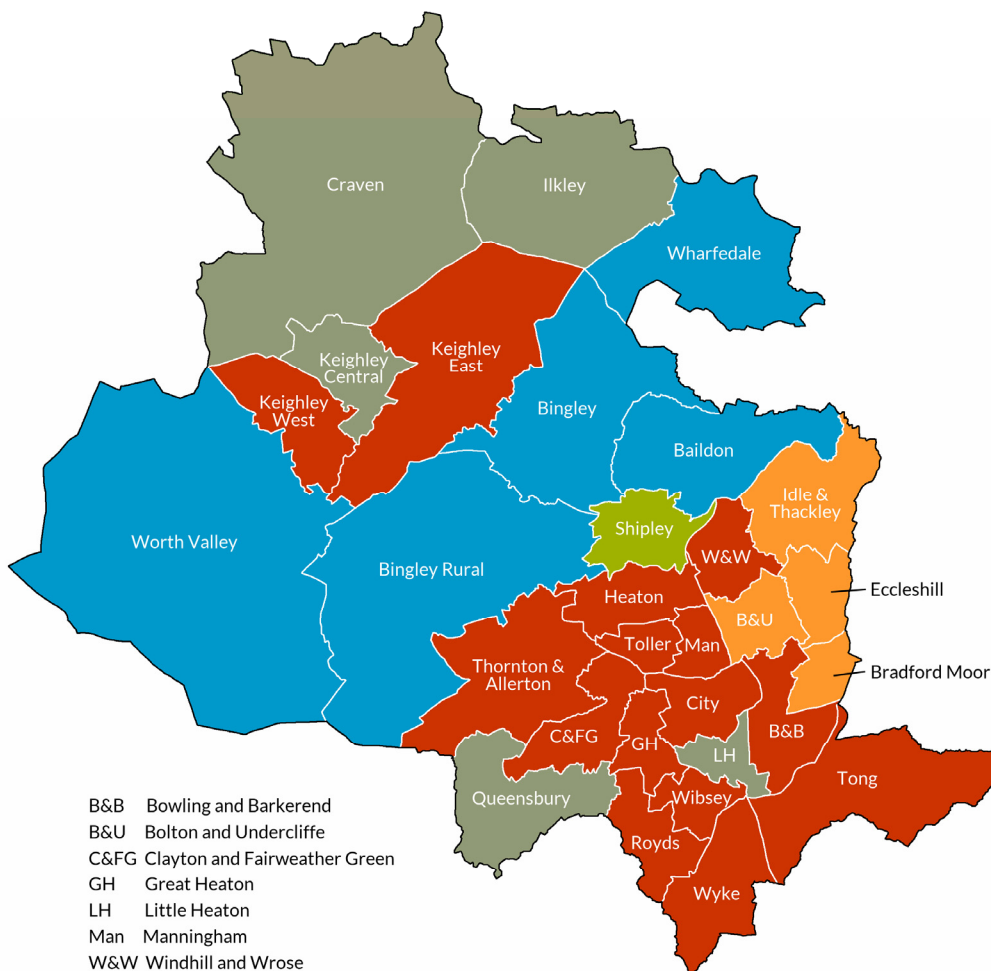
	Date	%Poll	Con	Lab	LD	UKIP	Green	Ind	Oth
Horwich North East	2016	40.7	20.3	40.9	20.2	13.8	4.9		
	2015	67.2	24.6	29.6	13.6	15.0	3.8	13.4	
	2014	37.9	19.9	35.4	15.3	23.7	5.4		
	2012	34.9	18.7	43.6	19.3		9.9		8.5
Hulton	2016	38.4	32.7	37.0	2.5	24.5	3.3		
	2015	62.9	31.1	33.7	3.2	28.8	3.2		
	2014	39.2	30.1	29.8	1.8	33.7	1.8		
	2012	30.7	44.6	42.5	2.1		10.8		
Kearsley	2016	31.9	9.2	38.2	7.4	46.2			
	2015	58.7	17.0	37.6	9.5	31.5	4.4		
	2014	30.7	8.7	35.7	10.9	34.4		9.7	
	2012	26.0	11.0	55.1	33.9				
Little Lever & Darcy Lever	2016	42.2	10.7	27.4	20.3	39.9	2.2		
	2015	65.5	21.9	31.2	12.1	31.8	3.1		
	2014	39.5	17.4	27.8	17.5	33.2	3.9		
	2012	36.0	26.5	44.3	21.0		8.2		
Rumworth	2016	37.0	10.5	72.2	2.3	10.0	5.0		
	2015	59.0	12.7	77.3	2.3		7.8		
	2014	39.8	8.0	72.5	1.7	12.4	5.0		
	2012	30.7	9.6	78.5	2.9		9.0		
Smithills	2016	45.1	9.2	25.6	50.8	12.1	2.2		
	2015	67.3	16.7	27.5	36.8	15.7	3.3		
	2014	45.4	9.6	29.8	37.5	19.6	3.1		
	2012	39.4	13.9	40.0	41.2		5.0		
Tonge with The Haulgh	2016	35.3	14.5	45.9	3.5	33.4	2.7		
	2015	56.3	18.3	42.9	3.3	31.7	3.8		
	2014	36.3	15.1	43.3	2.0	32.6	2.8		3.8
	2012	30.1	23.2	63.0	4.1				9.8
Westhoughton North & Chew Moor	2016	38.5	39.0	32.5	8.8	17.0	2.8		
	2015	67.0	34.1	31.9	5.9	12.8	4.2	11.2	
	2014	38.2	34.0	30.5	3.9	23.5	3.0		
	2012	33.0	35.1	46.4	6.9			11.6	
Westhoughton South	2016	35.8	20.3	32.7	29.0	18.1			
	2015	64.0	28.5	39.7	7.6	20.6	3.6		
	2014	33.6	17.4	39.3	11.2	28.4			3.0
	2012	30.8	12.7	42.4	34.8				10.1

# Bradford

Bradford is a volatile city which Labour is just about able to keep hold of except in years of national unpopularity. This batch of seats was last contested shortly after the Bradford West by-election and Respect captured five inner Bradford wards. This time Labour did not recapture all of them; one stayed with its now-independent councillor whilst the Lib Dems snatched Bradford Moor. This was a good election for independents: they gained Ilkley, Keighley Central and Queensbury. Former Lib Dem Bradford East MP David Ward was returned to the council in Bolton & Undercliffe ward. Although they won no seats this year, UKIP is pressing Labour hard in Bradford South. Because Labour captured some of the former Respect-held wards and picked up Thornton & Allerton from the Tories they have an eight seat majority.

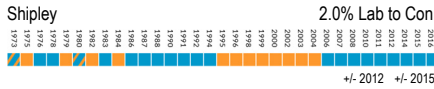
73 75 76 78 79 80 82 83 84 86 87 88 90 91 92 94 95 96 98 99 00 02 03 04 06 07 08 10 11 12 14 15 16

Baildon			Bingley			Bingley Rural			Bolton			Bowling			Bradford Mr			City			Clayton		
16	15	14	16	15	14	16	15	14	16	15	14	16	15	14	16	15	14	16	15	14	16	15	14
Craven			Eccleshill			Great Horton			Heaton			Idle			Ilkley			Keighley C			Keighley E		
16	15	14	16	15	14	16	15	14	16	15	14	16	15	14	16	15	14	16	15	14	16	15	14
Keighley W			Little Horton			Manningham			Queensbury			Royds			Shipley			Thornton			Toller		
16	15	14	16	15	14	16	15	14	16	15	14	16	15	14	16	15	14	16	15	14	16	15	14
Tong			Wharfedale			Wibsey			Windhill			Worth Valley			Wyke								
16	15	14	16	15	14	16	15	14	16	15	14	16	15	14	16	15	14	16	15	14			



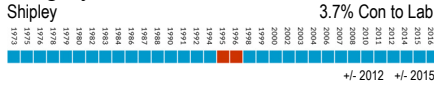
	Conservatives		Labour		Liberal Dem		UKIP		Green		Independents		Others	
	Seats	%Votes	Seats	%Votes	Seats	%Votes	Seats	%Votes	Seats	%Votes	Seats	%Votes	Seats	%Votes
16	5		15		4		0		1		5		0	
15	9	27.9	17	38.3	3	9.2	0	12.8	1	6.1	0	2.7	0	2.9
14	8	19.8	16	41.0	3	11.2	1	12.9	1	5.4	1	4.4	0	5.3

## Baildon



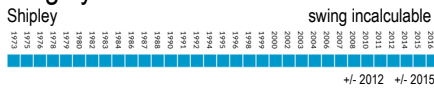
<b>*Debbie Davies</b>	Con	2,192	47.5	+ 9.7	- 3.2
Peter J. Ashton	Lab	988	21.4	+ 5.7	- 3.0
John M.C. Cole	LD	866	18.8	- 15.0	+ 7.4
Dale A. Normington	UKIP	382	8.3	+ 1.4	+ 0.3
Carl A. Dunk	Grn	184	4.0	- 1.5	- 1.6

## Bingley



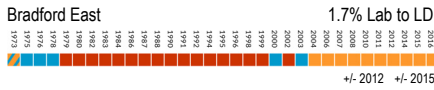
<b>*John A. Pennington</b>	Con	2,720	44.7	- 9.4	- 3.4
Joe Wheatley	Lab	1,673	27.5	- 2.0	+ 2.3
Sara G. Hardman	UKIP	876	14.4		+ 0.2
Matthew C. Edwards	Grn	528	8.7	- 2.8	+ 2.9
Peter S. Russell	LD	283	4.7	- 0.1	+ 0.5

## Bingley Rural



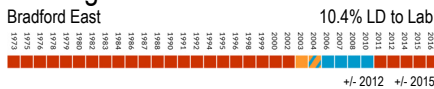
<b>Naveed Riaz</b>	Con	1,990	37.6	- 20.7	- 14.0
Derrick J. Hodgson	UKIP	1,282	24.2		+ 8.1
Barney J.S. O'Connor	Lab	1,208	22.8	- 2.5	+ 0.7
Helen Baranowski	LD	505	9.5	+ 3.6	+ 5.0
Brian Newham	Grn	305	5.8	- 4.7	0.0

## Bolton & Undercliffe



<b>David Ward</b>	LD	2,088	52.2	+ 3.2	+ 15.3
Frank Dignan	Lab	1,214	30.4	- 0.1	- 2.1
Jonathan D.S. Barras	UKIP	443	11.1		
Geoff Whiteley	Con	179	4.5	- 2.3	- 2.3
Alexander C. Newsham	Grn	75	1.9		

## Bowling & Barkerend



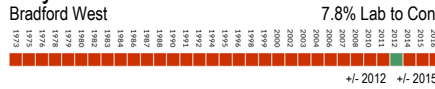
<b>*Hassan U. Khan</b>	Lab	2,643	67.4	+ 25.0	+ 16.9
Bacha Sayed	LD	650	16.6	+ 4.2	+ 2.8
Ian Slattery	TUSC	351	8.9		+ 8.0
Altaf Hussain	Con	278	7.1	- 3.9	- 13.1

## Bradford Moor



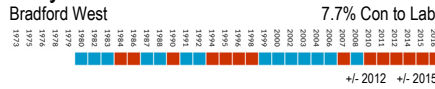
<b>Riaz Ahmed</b>	LD	2,586	49.5	+ 17.3	+ 11.5
Sabiya Khan	Lab	2,536	48.6	+ 26.3	- 4.0
Naveed Ilyas	Con	100	1.9	+ 0.7	- 3.1

## City



<b>Aneela B. Ahmed</b>	Lab	2,192	56.5	+ 17.3	- 12.0
Munir Ahmed	Con	1,356	35.0	+ 32.9	+ 30.0
David Cooper	Grn	251	6.5		+ 1.1
Tariq Mahmood	LD	80	2.1	- 0.4	+ 0.5

## Clayton & Fairweather Green



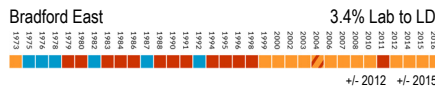
<b>*Anjali M. Swallow</b>	Lab	1,990	53.7	+ 9.4	+ 6.1
Harry Boota	Con	708	19.1	- 5.9	- 3.7
James D. Vasey	UKIP	702	18.9		+ 1.5
Steven M. Cotterill	LD	160	4.3	- 5.4	+ 1.0
Norma Russell	Grn	145	3.9		+ 0.7

## Craven



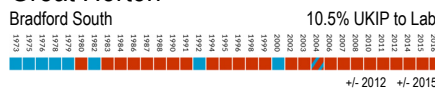
<b>*Adrian P. Naylor</b>	Ind	1,767	37.6	- 2.8	
Peter W. Clarke	Con	1,324	28.2	+ 1.7	- 12.7
Val Carroll	Lab	1,225	26.1	+ 1.1	+ 1.8
Peter A.R. Ferguson	Grn	197	4.2	+ 0.2	- 1.7
Gerald S. Ebdon	LD	185	3.9	- 0.2	- 0.7

## Eccleshill



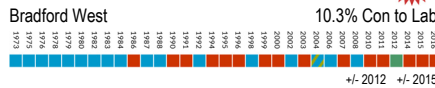
<b>Brendan R. Stubbs</b>	LD	1,678	44.4	- 0.9	+ 12.4
Munsaf D. Saddiq	Lab	1,123	29.7	- 7.6	- 0.2
Lara J. Barras	UKIP	611	16.2		- 5.3
Terry Pearson	Con	281	7.4	- 19.1	- 6.2
Helen Love	Grn	87	2.3	- 5.2	- 0.7

## Great Horton



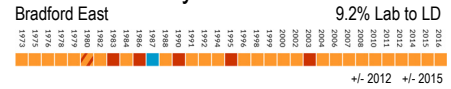
<b>*Abdul Jabar</b>	Lab	2,894	72.1	+ 23.9	+ 7.0
Jamie Illingworth	UKIP	445	11.1	+ 2.9	- 1.0
Hashim M. Kohan	Con	304	7.6		- 5.1
Mary Slingsby	LD	238	5.9	- 5.4	+ 0.2
Michael J. Stanlick	Grn	132	3.3		0.0

## Heaton



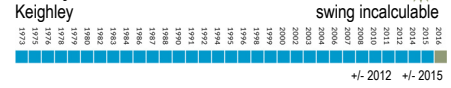
<b>*Mohammad Shabbir</b>	Lab	2,236	48.4	+ 28.5	- 1.9
Sajid Akhtar	Con	1,566	33.9	+ 8.0	+ 20.7
Calie R. Hickson	Grn	727	15.7	+ 8.2	- 0.1
Salman Sayed	LD	92	2.0	+ 0.7	- 0.2

## Idle & Thackley



<b>Alun O. Griffiths</b>	LD	2,567	60.3	+ 8.6	+ 11.1
Rupert Oliver	Lab	654	15.4	- 9.8	- 3.9
Garry Blackmore	UKIP	640	15.0		+ 0.1
Falak N. Ahmed	Con	267	6.3	- 9.2	- 6.9
Sarah E. Dick	Grn	130	3.1	- 4.6	- 0.4

## Ilkley



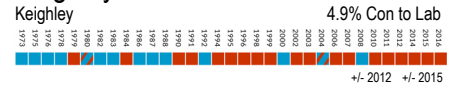
<b>*Anne G. Hawkesworth</b>	Ind	2,260	41.6		
Paul M. Barrett	Con	1,386	25.5	- 23.8	- 22.2
Henri F. Murison	Lab	1,147	21.1	- 13.0	- 13.0
Claire Darling	Grn	309	5.7	+ 0.9	- 0.5
Paul J. Latham	UKIP	224	4.1	- 3.1	- 2.5
Kay Kirkham	LD	103	1.9	- 2.7	- 3.5

## Keighley Central



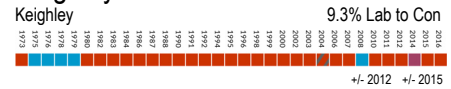
<b>*Khadim Hussain</b>	Ind	2,571	45.5		
Kaheez Akhtar	Lab	1,634	28.9	- 18.3	- 9.5
Abdul N. Razak	Con	641	11.4	- 30.7	- 31.4
Mark P. Hudson	UKIP	437	7.7		- 2.2
Paul M. Mann	LD	187	3.3	- 7.4	- 1.6
Daisy M. Knight	Grn	143	2.5		- 1.5
Allah Ditta	Ind	34	0.6		

## Keighley East



<b>*Malcolm Slater</b>	Lab	2,671	57.1	- 1.7	- 16.2
Mark F. Startin	Con	994	21.3	- 11.5	- 10.6
Mark E. Shaw	UKIP	735	15.7		- 1.4
Jonni Thurling	Grn	154	3.3		- 1.3
Martin Beetham	LD	123	2.6	- 5.8	- 0.6

## Keighley West



<b>*Adrian S. Farley</b>	Lab	1,588	45.1	- 17.3	- 7.6
Christopher J. Herd	Con	1,034	29.3	+ 1.2	- 4.9
Ian R. Demondy	UKIP	754	21.4		- 1.2
Brian R. Ford	Grn	77	2.2		- 1.5
Margaret I. Chadwick	LD	71	2.0	- 7.5	0.0

## Little Horton



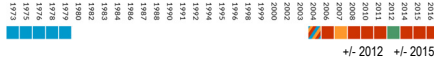
<b>Talat Sajawal</b>	Ind	2,561	54.5		
Omar Hussain	Lab	1,814	38.6	- 8.9	- 41.0
Ian Vipond	LD	130	2.8	+ 0.7	- 4.5
Rizwan Sakhawat	Con	110	2.3	- 0.3	- 2.6
Nurjahan A. Arabi	Grn	81	1.7		- 0.9

## Manningham

Bradford West



5.7% LD to Lab



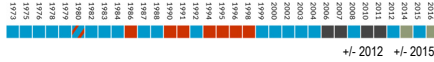
<b>Sarfraz Nazir</b>	Lab	3,233	69.6	+32.2	+12.1
Mohammed I. Mirza	LD	1,019	21.9	+20.9	+20.1
John E. Robinson	Grn	197	4.2	+ 1.6	+ 1.7
Ghazanfar Hussain	Con	195	4.2	+ 2.7	+ 1.6

## Queensbury

Bradford South



swing incalculable

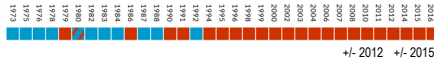


<b>Lynda J. Cromie</b>	Ind	1,507	38.3		
Jason P. Smith	UKIP	972	24.7	- 0.2	+ 4.6
Andy Walsh	Lab	674	17.1	- 9.8	- 3.0
*Michael Walls	Con	597	15.2	- 15.0	- 11.8
Eithne M. Dodwell	Grn	128	3.3		- 0.8
James Hunt	LD	53	1.3	- 1.3	- 0.5

## Royds

Bradford South

swing incalculable



<b>*Andrew Thornton</b>	Lab	1,398	44.1	- 14.8	+ 5.1
Lois Wood	UKIP	1,173	37.0		+ 4.8
Ryan J.G. Robertshaw	Con	462	14.6	- 4.4	- 6.0
Shauna A. Devonshire	LD	136	4.3	- 2.8	+ 0.8

## Shipley

Shipley

9.5% Grn to Lab



<b>*Martin J. Love</b>	Grn	2,231	46.9	- 5.1	+ 7.2
Ben Pickles	Lab	1,579	33.2	+13.9	+ 2.7
David J. Servant	Con	800	16.8	- 0.1	- 8.8
Christine B. Briggs	LD	152	3.2	+ 0.2	- 1.0

## Thornton & Allerton

Bradford West



11.3% Con to Lab

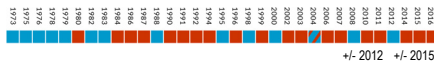


<b>Beverly W. Mullaney</b>	Lab	1,795	43.4	+13.6	+ 6.4
*Charles M. Sykes	Con	1,501	36.3	- 9.0	+ 1.8
Michael E. McCabe	UKIP	533	12.9		- 5.1
Helen E. Marriott	Grn	200	4.8		+ 0.2
Susan A. Elliott	LD	111	2.7	- 4.3	+ 0.1

## Toller

Bradford South

15.6% Lab to Con

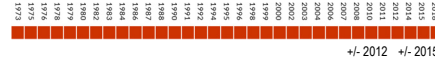


<b>*Arshad Hussain</b>	Lab	3,254	63.9	- 14.2	+22.4
Raja A. Hussain	Con	1,315	25.8	+15.1	+ 7.6
Sean Dobbiech	Grn	189	3.7		+ 1.4
Kasir B. Hussain	Ind	185	3.6		- 14.6
Amjad Ali	LD	148	2.9	- 8.3	+ 1.2

## Tong

Bradford South

swing incalculable

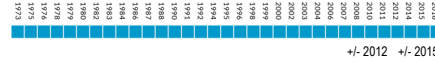


<b>*Michael Johnson</b>	Lab	1,143	45.7	- 12.1	+ 0.9
Lincoln Stead	UKIP	823	32.9		+ 6.5
Eddie Ward	Con	372	14.9		- 5.8
Kirsty L. Yeadon	LD	161	6.4	- 8.5	+ 2.1

## Wharfedale

Shipley

5.3% Con to Lab

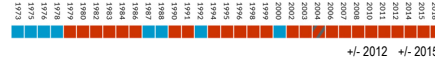


<b>*Dale Smith</b>	Con	2,145	54.5	- 6.3	- 2.5
Caroline R.D. Firth	Lab	906	23.0	+ 4.3	- 0.2
Bob Jones	LD	491	12.5	+ 7.3	+ 3.5
Janet Souyave	Grn	395	10.0	- 5.3	+ 0.2

## Wibsey

Bradford South

1.7% Lab to UKIP

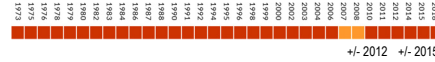


<b>*David M.A. Green</b>	Lab	1,651	46.9	- 5.9	+ 3.8
Bernie Pringle	UKIP	739	21.0	- 2.5	- 7.8
Richard I. Sheard	Con	547	15.5	+ 3.5	- 4.2
Khurram Shehzad	Ind	310	8.8		
Brian J. Boulton	LD	156	4.4	- 7.2	+ 0.4
Andrew M. Robinson	Grn	121	3.4		- 0.1

## Windhill & Wrose

Shipley

swing incalculable

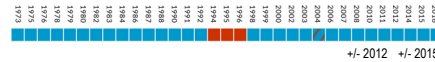


<b>*Alex Ross-Shaw</b>	Lab	1,858	51.4	+ 7.4	+ 4.4
Hong V. La	UKIP	657	18.2		- 0.8
George A. Morrall	Con	638	17.7	+ 7.6	- 5.4
Gillian Thorne	LD	289	8.0	- 30.4	+ 1.7
Phillip Thornton	Grn	172	4.8	- 2.8	+ 0.2

## Worth Valley

Keighley

1.5% Lab to Con

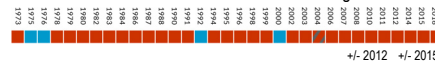


<b>*Russell Brown</b>	Con	1,589	41.2	- 1.1	- 4.1
Mark B. Curtis	Lab	1,200	31.1	- 4.1	+ 4.4
John S. Kirby	UKIP	643	16.7		- 1.6
Kevin L. Campbell-Wright	Grn	296	7.7	+ 0.1	+ 1.2
Alan Sykes	LD	129	3.3	- 4.0	+ 0.1

## Wyke

Bradford South

swing incalculable



<b>Rosie Watson</b>	Lab	1,147	35.8	- 18.6	- 6.2
John J. Worsley	UKIP	701	21.9		- 5.4
*David A. Robinson	Ind	659	20.6		
Francesca L. Stefanyszyn	Con	449	14.0	- 7.3	- 9.1
James G. Lewthwaite	BDP	89	2.8		+ 2.2
Kevin A. Hall	LD	88	2.7	- 2.9	- 0.4
Darren J. Parkinson	Grn	71	2.2		- 0.9

# How Bradford voted

	Date	%Poll	Con	Lab	LD	UKIP	Green	Ind	Resp	Oth
Baildon	2016	39.3	47.5	21.4	18.8	8.3	4.0			
	2015	72.4	50.7	24.4	11.4	8.0	5.6			
	2014	41.6	46.1	17.2	30.0		6.7			
	2012	42.0	38.2	15.7	33.8	6.9	5.5			
Bingley	2016	43.6	44.7	27.5	4.7	14.4	8.7			
	2015	72.9	48.1	25.2	4.2	14.2	8.4			
	2014	38.3	40.1	24.0	3.9	23.8	8.3			
	2012	38.2	54.1	29.5	4.8		11.5			
Bingley Rural	2016	38.5	37.6	22.8	9.5	24.2	5.8			
	2015	70.7	51.6	22.1	4.5	16.1	5.8			
	2014	37.1	40.0	18.3	4.7	29.0	7.9			
	2012	35.8	58.3	25.3	5.9		10.5			
Bolton & Undercliffe	2016	36.5	4.5	30.4	52.2	11.1	1.9			
	2015	60.6	10.6	32.5	36.9	16.2	3.8			
	2014	35.1	10.7	38.0	51.2					
	2012	34.8	6.8	30.5	49.0				13.7	
Bowling & Barkerend	2016	34.3	7.1	67.4	16.6					8.9
	2015	61.3	20.2	50.5	13.8	11.6	2.9			0.9
	2014	36.7	5.6	56.6	19.3				18.5	
	2012	37.5	11.0	42.4	12.4				34.1	
Bradford Moor	2016	46.2	1.9	48.6	49.5					
	2015	66.3	5.0	52.6	38.0	2.6	1.8			
	2014	48.8	2.6	47.1	46.1				4.2	
	2012	55.0	1.2	22.3	32.2	2.2			42.1	
City	2016	36.1	35.0	56.5	2.1		6.5			
	2015	54.5	4.5	68.5	1.6	3.3	5.4		15.4	1.2
	2014	36.9	3.2	78.6	3.5				14.7	
	2012	37.6	2.1	39.2	2.5				56.1	
Clayton & Fairweather Green	2016	34.5	19.1	53.7	4.3	18.9	3.9			
	2015	61.9	22.8	47.6	3.3	5.7	3.2		5.7	
	2014	33.9	17.6	51.4	3.8	27.2				
	2012	32.3	25.0	44.3	9.7				21.0	
Craven	2016	36.2	28.2	26.1	3.9		4.2	37.6		
	2015	74.2	40.9	23.3	4.6		5.9	25.4		
	2014	39.4	25.3	14.6	2.6		7.7	49.9		
	2012	37.2	26.5	25.0	4.1		4.0	40.4		
Eccleshill	2016	32.5	7.4	29.7	44.4	16.2	2.3			
	2015	57.8	13.6	29.9	32.0	21.5	3.0			
	2014	36.5	13.6	35.1	40.9		10.4			
	2012	30.0	9.8	37.3	45.3		7.5			
Great Horton	2016	38.6	7.6	72.1	5.9	11.1	3.3			
	2015	61.3	12.7	65.1	5.7	12.1	3.3			1.1
	2014	38.2	12.9	63.5	2.7	16.3			4.6	
	2012	42.9		48.2	11.3	8.2			32.4	
Heaton	2016	42.4	33.9	48.4	2.0		15.7			
	2015	66.0	13.2	50.3	2.2	5.6	15.8		13.0	
	2014	44.8	13.7	36.7	2.7		18.4		8.4	20.2
	2012	46.5	25.9	19.9	1.3	5.9	7.5		39.6	
Idle & Thackley	2016	35.4	6.3	15.4	60.3	15.0	3.1			
	2015	66.4	13.2	19.3	49.2	14.9	3.5			
	2014	40.0	20.6	21.9	57.5					
	2012	31.7	15.5	25.2	51.7		7.7			
Ilkley	2016	46.2	25.5	21.1	1.9	4.1	5.7	41.6		
	2015	78.6	47.7	34.1	5.4	6.6	6.2			
	2014	44.5	51.8	24.9	6.9	6.7	9.7			
	2012	44.0	49.3	34.1	4.6	7.2	4.8			
Keighley Central	2016	51.5	11.4	28.9	3.3	7.7	2.5	46.0		
	2015	69.0	42.8	38.4	4.9	9.9	4.0			
	2014	46.0	13.9	64.0	4.2	13.5	4.4			
	2012	44.6	42.1	47.2	10.7					



How Bradford voted - continued

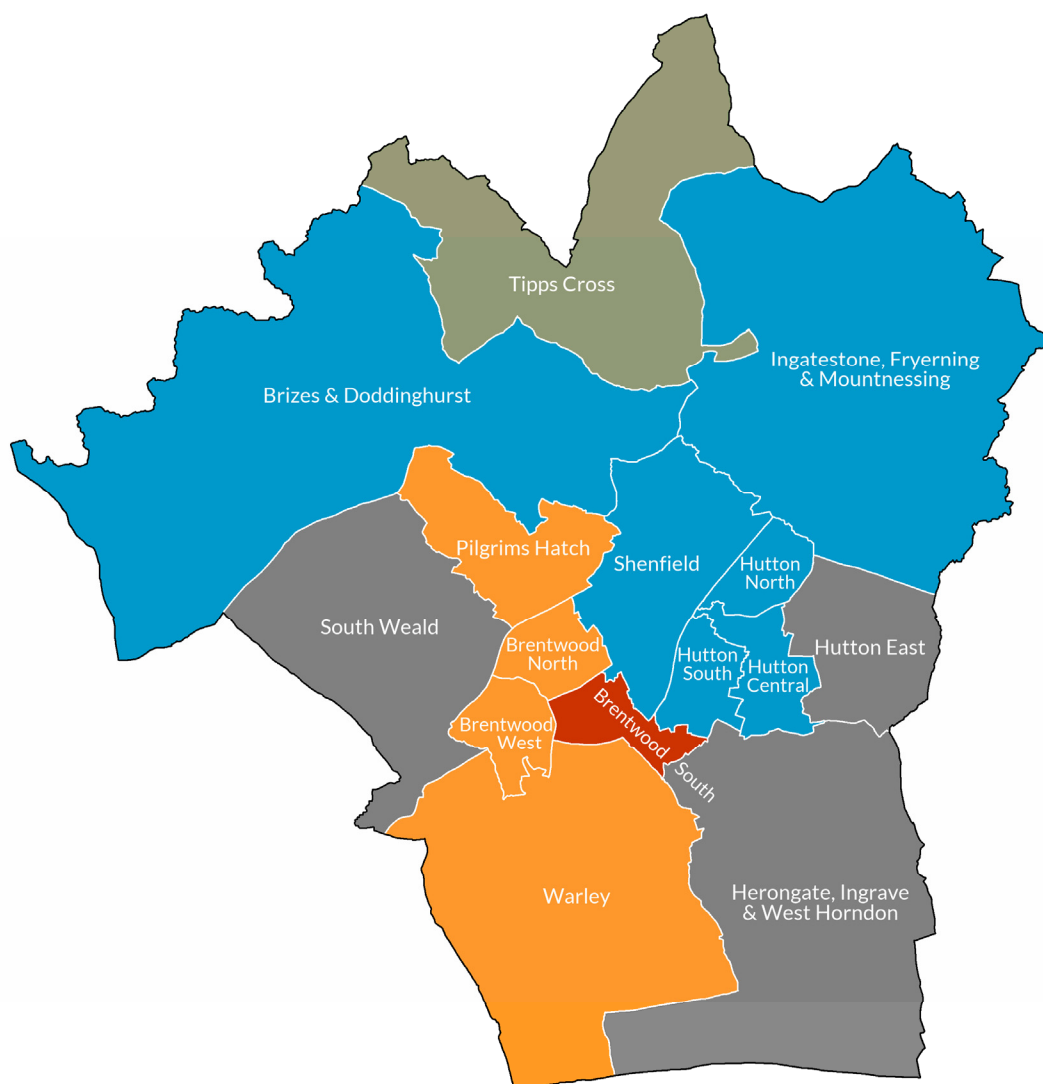
	Date	%Poll	Con	Lab	LD	UKIP	Green	Ind	Resp	Oth
Keighley East	2016	40.0	21.3	57.1	2.6	15.7	3.3			
	2015	69.9	31.9	40.9	3.2	17.1	4.6		2.3	
	2014	40.1	20.2	39.2	5.5	24.9			10.3	
	2012	36.8	32.8	58.8	8.4					
Keighley West	2016	32.2	29.3	45.1	2.0	21.4	2.2			
	2015	61.6	34.2	37.5	2.0	22.6	3.7			
	2014	31.1	17.2	35.2	1.8	39.9	5.9			
	2012	28.9	28.1	62.4	9.5					
Little Horton	2016	43.9	2.3	38.6	2.8		1.7	54.5		
	2015	57.6	4.9	79.6	7.3	5.6	2.6			
	2014	38.2	3.2	76.0	4.2				16.6	
	2012	41.5	2.6	47.5	2.1				47.8	
Manningham	2016	43.8	4.2	69.6	21.9		4.2			
	2015	61.1	2.6	57.5	1.8	2.0	2.5		33.6	
	2014	46.1	2.3	61.7	1.8		3.3		31.0	
	2012	50.0	1.5	37.4	1.0		2.6		57.5	
Queensbury	2016	33.0	15.2	17.1	1.3	24.7	3.3	38.3		
	2015	62.0	27.0	20.1	1.8	20.1	4.1	26.9		
	2014	32.1	12.7	16.3	2.3	32.8		35.8		
	2012	31.5	30.2	26.9	2.6	24.9				15.5
Royds	2016	27.2	14.6	44.1	4.3	37.0				
	2015	54.5	20.6	39.0	3.5	32.2	3.2	1.6		
	2014	28.6	13.6	40.7	5.2	36.1				4.5
	2012	26.4	19.0	58.9	7.1					15.1
Shipley	2016	43.0	16.8	33.2	3.2		46.9			
	2015	71.3	25.6	30.5	4.2		39.7			
	2014	41.2	17.3	22.5	2.5	13.9	43.8			
	2012	40.5	16.9	19.3	3.0	6.7	52.0			2.2
Thornton & Allerton	2016	35.7	36.3	43.4	2.7	12.9	4.8			
	2015	63.2	34.5	37.0	2.6	18.0	4.6		3.3	
	2014	33.1	45.3	46.7	8.0					
	2012	33.4	45.3	29.8	7.0				18.0	
Toller	2016	45.1	25.8	63.9	2.9		3.7	3.6		
	2015	65.1	18.2	41.5	1.7	2.2	2.3	18.2	16.4	
	2014	50.8	3.4	80.6	1.5		3.5		11.0	
	2012	37.8	10.7	78.1	11.2					
Tong	2016	22.5	14.9	45.7	6.4	32.9				
	2015	51.0	20.7	44.8	4.3	26.4	3.8			
	2014	23.4	12.5	42.6	5.9	34.8				4.2
	2012	21.1		57.6	14.9				16.0	11.5
Wharfedale	2016	42.4	54.5	23.0	12.5		10.0			
	2015	79.2	57.0	23.2	9.0		9.8			1.0
	2014	44.0	42.3	18.0	5.4		9.6	24.8		
<i>By-election</i>	2014	27.5	54.0	19.4	8.9	5.0	12.8			
	2012	40.2	60.8	18.7	5.2		15.3			
Wibsey	2016	34.4	15.5	46.9	4.4	21.0	3.4	8.8		
	2015	60.0	19.7	43.1	4.0	28.8	3.5			0.9
	2014	33.3	14.2	41.8	5.4	38.6				
	2012	33.5	12.0	52.8	11.6	23.5				
Windhill & Wrose	2016	32.9	17.7	51.4	8.0	18.2	4.8			
	2015	61.8	23.1	47.0	6.3	19.0	4.6			
	2014	34.6	12.3	47.3	7.4	28.6	4.4			
	2012	34.8	10.1	44.0	38.4		7.6			
Worth Valley	2016	36.0	41.2	31.1	3.3	16.7	7.7			
	2015	72.8	45.3	26.7	3.2	18.3	6.5			
	2014	37.8	34.3	26.5	2.6	29.0	7.7			
	2012	31.7	42.3	35.2	7.3		15.1			
Wyke	2016	31.8	14.0	35.8	2.7	21.9	2.2	20.6		2.8
	2015	61.3	23.1	42.0	3.1	27.3	3.1	0.9		0.6
	2014	32.0	15.8	40.7	2.8	37.0		3.6		
	2012	32.0	21.3	54.4	5.6				9.0	9.6

# Brentwood

This small south Essex district, immediately north-east of London forms about 40% of the Brentwood & Ongar constituency. A Conservative-Lib Dem battleground, the two parties swapped a seat each in this year's elections: the Tories gaining Shenfield (on a 25% swing) and the Lib Dems Warley. Labour hung onto - by 8 votes - its only realistic prospect: Brentwood South, having lost a seat there in 2015. UKIP are surprisingly weak here given their strength in neighbouring Havering, Basildon and Thurrock. Conservatives maintain a majority of nine seats.

73 76 78 79 80 82 83 84 86 87 88 90 91 92 94 95 96 98 99 00 02 03 04 06 07 08 10 11 12 14 15 16

Brentwood N	Brentwood S.	Brentwood W.	Brizes	Herongate	Hutton Central	Hutton East	Hutton North
16 15 14	16 15 14	16 15 14	16 15 14	2015 2014	2016 2014	2015 2014	2016 2015
Hutton South	Ingatestone	Pilgrims Hatch	Shenfield	South Weald	Tipps Cross	Warley	
2016 2014	16 15 14	16 15 14	16 15 14	2014	2016 2015	16 15 14	

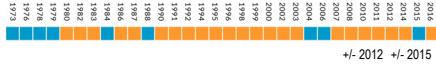


	Conservatives		Labour		Liberal Dem		UKIP		Green		Independents		Others	
	Seats	%Votes	Seats	%Votes	Seats	%Votes	Seats	%Votes	Seats	%Votes	Seats	%Votes	Seats	%Votes
16	6	45.4	1	11.8	4	27.7	0	7.0	0	1.6	1	6.6	0	
15	11	49.9	0	12.8	1	19.1	0	14.6	0	0.0	0	3.5	0	0.0
14	6	37.3	1	10.9	5	24.6	0	20.1	0	0.0	1	7.0	0	0.1

## Brentwood North

Brentwood & Ongar

4.8% Con to LD



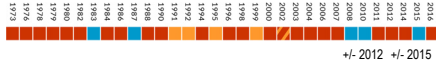
+/- 2012 +/- 2015

<b>Alison Fulcher</b>	LD	<b>966</b>	<b>58.9</b>	<b>+ 5.7</b>	<b>+25.4</b>
Paul Yarwood	Con	410	25.0	- 3.8	- 9.4
Helen Witty	Lab	167	10.2	- 1.0	- 2.5
John Hamilton	Gm	97	5.9		

## Brentwood South

Brentwood & Ongar

2.8% Lab to Con



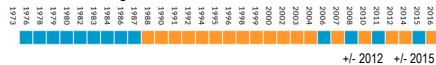
+/- 2012 +/- 2015

<b>*Julie Morrissey</b>	Lab	<b>486</b>	<b>33.9</b>	<b>- 9.8</b>	<b>+ 4.1</b>
Catherine Tierney	Con	478	33.3	- 4.3	
Wilfred Southgate	UKIP	246	17.1	+ 7.7	
Dominic Naylor	LD	225	15.7	+ 6.3	

## Brentwood West

Brentwood & Ongar

1.2% Con to LD



+/- 2012 +/- 2015

<b>*Karen Chilvers</b>	LD	<b>886</b>	<b>53.1</b>	<b>- 2.1</b>	<b>+23.0</b>
Peter Freeman	Con	536	32.2	- 4.5	- 21.9
Deborah Foster	Lab	159	9.5	+ 1.4	- 6.2
Paul Jeater	Gm	86	5.2		

## Brizes & Doddington

Brentwood & Ongar

swing incalculable




+/- 2012 +/- 2015

<b>*Roger McCheyne</b>	Con	<b>963</b>	<b>65.1</b>	<b>+12.0</b>	<b>+ 8.4</b>
Peter Sceats		187	12.6		
Jay Laplain	LD	166	11.2	- 6.1	+ 2.1
Emma Benson	Lab	163	11.0	+ 2.4	+ 2.2

## Herongate, Ingrave & West Horndon

Brentwood & Ongar



No election in 2016

## Hutton Central

Brentwood & Ongar

4.2% Con to LD



+/- 2012 +/- 2015

<b>*John Kerslake</b>	Con	<b>623</b>	<b>70.1</b>	<b>- 2.8</b>	<b>+ 8.8</b>
Grace Bell	LD	150	16.9	+ 5.6	+ 6.2
Susan Kortlandt	Lab	116	13.0	- 2.8	+ 2.2

## Hutton East

Brentwood & Ongar



No election in 2016

## Hutton North

Brentwood & Ongar

6.6% Lab to Con



+/- 2012 +/- 2015

<b>*Louise McKinlay</b>	Con	<b>790</b>	<b>74.0</b>	<b>+ 7.6</b>	<b>+18.3</b>
Liam Preston	Lab	167	15.6	- 5.6	+ 2.3
Dave Green	LD	111	10.4	- 2.0	+ 2.6

## Hutton South

Brentwood & Ongar

2.9% UKIP to Con



+/- 2012 +/- 2014

<b>*Mark Reed</b>	Con	<b>691</b>	<b>65.5</b>	<b>+ 3.5</b>	<b>+12.1</b>
David Watt	UKIP	185	17.5	- 2.3	- 2.8
Toby Blunsten	Lab	108	10.2	- 0.5	+ 1.5
Colin Brown	LD	71	6.7	- 0.9	

## Ingatestone, Fryerning & Mountnessing

Brentwood & Ongar

0.8% UKIP to Con



+/- 2012 +/- 2015

<b>Thomas Bridge</b>	Con	<b>1,000</b>	<b>57.8</b>	<b>+ 1.1</b>	<b>- 2.3</b>
Alison Heales	UKIP	336	19.4	- 0.5	+ 3.1
Jane Winter	Lab	256	14.8	+ 0.9	+ 1.2
Rebecca Coleman-Bennett	LD	139	8.0	- 1.2	- 2.0

## Pilgrims Hatch

Brentwood & Ongar

swing incalculable



+/- 2012 +/- 2015

<b>*David Kendall</b>	LD	<b>960</b>	<b>57.9</b>	<b>- 3.3</b>	<b>+13.4</b>
Bryan Finegan	UKIP	296	17.9		- 0.5
Aaron Hardy	Con	284	17.1	- 4.7	- 11.2
Cameron F. Ball	Lab	118	7.1	- 9.9	- 1.7

## Shenfield

Brentwood & Ongar

24.8% LD to Con



+/- 2012 +/- 2015

<b>James Tumbridge</b>	Con	<b>1,016</b>	<b>59.5</b>	<b>+20.8</b>	<b>+ 1.8</b>
Linda Price	LD	430	25.2	- 28.8	- 2.2
Richard Briggs	UKIP	165	9.7		+ 1.3
Richard Millwood	Lab	96	5.6	- 1.7	- 0.9

## South Weald

Brentwood & Ongar



No election in 2016

## Tipps Cross

Brentwood & Ongar

3.7% Con to Ind



+/- 2012 +/- 2015

<b>*Roger Keeble</b>		<b>687</b>	<b>62.1</b>	<b>+ 6.3</b>	
Gordon Cowley	Con	355	32.1	- 7.1	- 32.0
Michael Wigram	Lab	65	5.9	+ 2.4	- 4.5

## Warley

Brentwood & Ongar

17.6% Con to LD



+/- 2012 +/- 2015

<b>Nigel Clarke</b>	LD	<b>771</b>	<b>44.1</b>	<b>+20.5</b>	<b>+15.5</b>
Sim Owolabi	Con	699	40.0	- 14.7	- 5.0
Tim Barrett	Lab	176	10.1	- 4.9	- 2.4
Wendy Stephen	Gm	102	5.8		

# How Brentwood voted

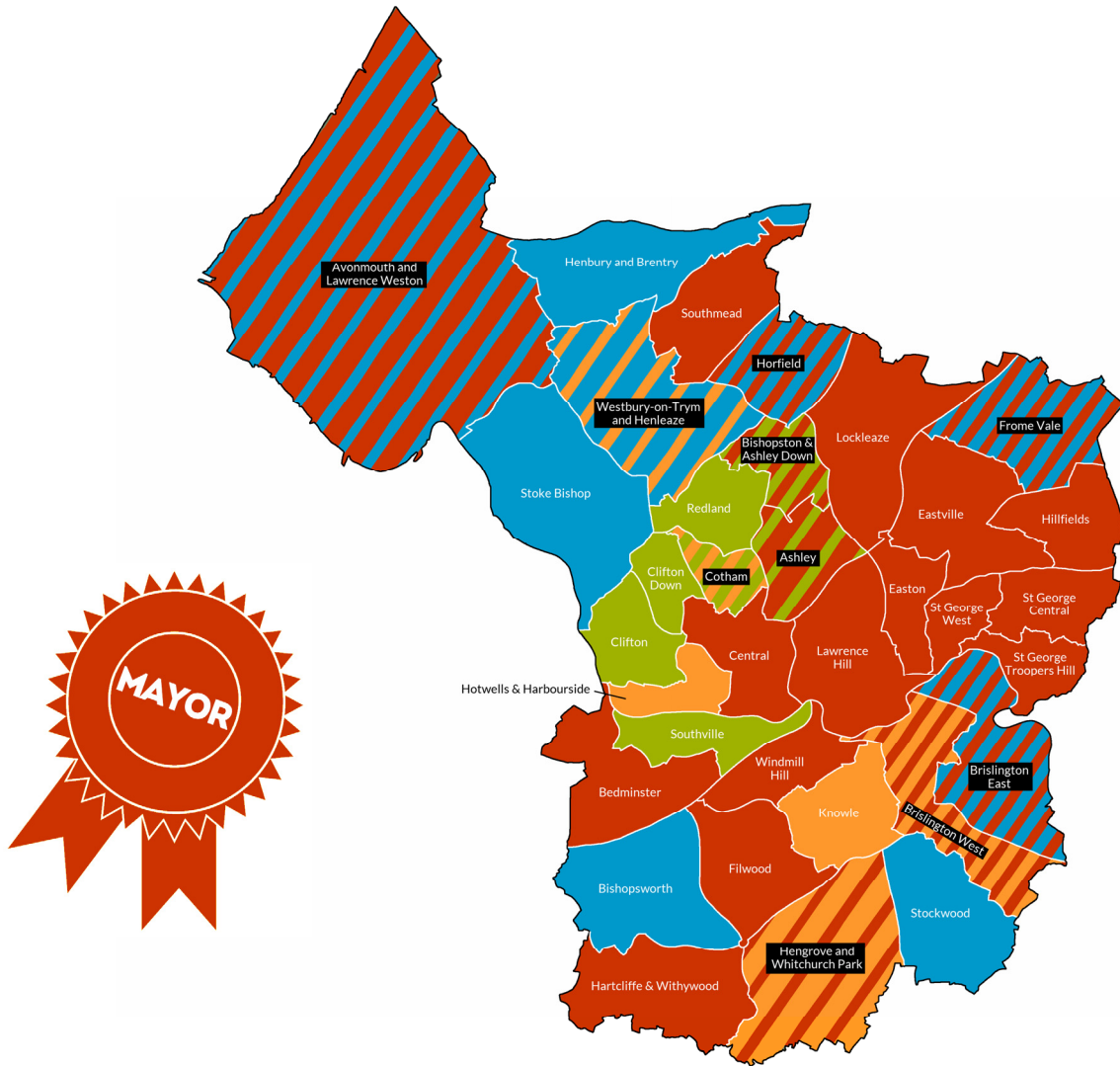
	Date	%Poll	Con	Lab	LD	UKIP	Green	Ind	Oth
Brentwood North	2016	31.3	25.0	10.2	58.9		5.9		
	2015	34.4	12.7	33.5		15.8		3.7	
	2014	34.7	19.7	8.4	42.1	20.8		9.1	
	2012	31.6	28.8	11.2	53.2	6.8			
Brentwood South	2016	32.5	33.3	33.9	15.7	17.1			
	2015	64.1	41.2	29.8	9.4	19.7			
	2014	36.9	26.9	34.3	9.4	29.5			
	2012	36.0	37.6	43.7	9.4	9.3			
Brentwood West	2016	31.1	32.2	9.5	53.1		5.2		
	2015	66.8	54.1	15.7	30.2				
	2014	33.6	30.9	11.9	34.3	22.8			
	2012	34.8	36.7	8.1	55.2				
Brizes & Doddington	2016	31.3	65.1	11.0	11.2				12.6
	2015	71.7	56.7	8.8	9.1	25.4			
	2014	39.9	45.4	7.7	8.7	38.2			
	2012	32.1	53.1	8.6	17.3	21.0			
Herongate, Ingrave & West Horndon	2015	74.4	56.5	8.9		20.6		14.0	
	2014	44.4	39.2	5.0	4.1			49.0	2.7
Hutton Central	2016	29.6	70.1	13.0	16.9				
	2014	37.3	61.3	10.8	10.7			17.2	
	2012	31.9	72.9	15.8	11.3				
Hutton East	2015	67.5	57.8	14.5	9.0	18.6			
	2014	36.1	54.3	13.7	32.0				
Hutton North	2016	33.8	74.0	15.6	10.4				
	2015	69.6	55.7	13.3	7.8			23.3	
	2012	28.7	66.4	21.2	12.4				
Hutton South	2016	34.3	65.5	10.2	6.7	17.5			
	2014	41.0	53.4	8.7		20.3		17.6	
	2012	29.2	62.0	10.7	7.6	19.8			
Ingatestone, Fryerning & Mountnessing	2016	35.5	57.8	14.8	8.0	19.4			
	2015	74.4	60.1	13.6	10.0	16.3			
	2014	42.2	47.3	14.3	9.5	26.8			
	2012	31.7	56.9	13.9	9.2	19.9			
Pilgrims Hatch	2016	35.6	18.4		62.3	19.2			
	2015	66.1	28.3	8.8	44.5	18.4			
	2014	38.3	16.4	6.6	47.6	29.4			
	2012	32.9	21.8	17.0	61.2				
Shenfield	2016	40.0	59.5	5.6	25.2	9.7			
	2015	78.8	57.7	6.5	27.4	8.4			
	2014	47.5	38.4	4.0	43.8	13.8			
	2012	37.4	38.7	7.3	54.0				
South Weald	2014	45.6	44.3	5.3		18.6		31.7	
Tipps Cross	2016	36.5	25.6	4.7				49.5	20.2
	2015	74.4	57.6	9.2		20.2		13.0	
	2012	41.1	39.2	3.5	1.5			55.8	
Warley	2016	36.7	40.0	10.1	44.1		5.8		
	2015	69.6	45.0	12.5	28.6	13.9			
	2014	42.0	31.2	8.9	44.2	15.8			
	2012	31.3	54.7	15.0	23.6				6.7

# Bristol

Labour scored a double-whammy in Bristol: capturing the mayoralty from independent George Ferguson and - just - regaining overall control of the city council for the first time in 13 years. Bristol was subject to boundary changes in 2016 so the whole council was up for election. The new wards; some radically different or brand new, mean direct comparison with previous elections is unreliable. With 37 seats Labour has a majority of 4; effectively 5 with the new mayor - Marvin Rees's - casting vote.

73 76 79 83 84 86 87 88 90 91 92 94 95 97 98 99 01 02 03 05 06 07 09 10 11 13 14 16

Ward	Cons	Lab	Lib Dem	UKIP	Green	Ind	Others
Ashley	16	16	16				
Avonmouth	16	16	16				
Bedminster	16	16					
Bishopston	16	16					
Bishopsworth	16	16					
Brislington E	16	16					
Brislington W	16	16					
Central	16	16					
Clifton	16	16					
Clifton Down	16	16					
Cotham	16	16					
Easton	16	16					
Eastville	16	16					
Filwood	16	16					
Frome Vale	16	16					
Hartcliffe	16	16	16				
Henbury	16	16					
Hengrove	16	16	16				
Hillfields	16	16					
Horfield	16	16					
Hotwells	16	16					
Knowle	16	16					
Lawrence Hill	16	16					
Lockleaze	16	16					
Redland	16	16					
Southmead	16	16					
Southville	16	16					
St George C.	16	16					
St George T.H.	16	16					
St George W.	16	16					
Stockwood	16	16					
Stoke Bishop	16	16					
Westbury	16	16	16				
Windmill Hill	16	16					



Conservatives		Labour		Liberal Dem		UKIP		Green		Independents		Others		
Seats	%Votes	Seats	%Votes	Seats	%Votes	Seats	%Votes	Seats	%Votes	Seats	%Votes	Seats	%Votes	
16	14	21.8	37	36.5	8	15.1	0	2.4	11	20.7	0	1.1	0	2.4

## Mayoral result

		1st round	2nd round
<b>Marvin J. Rees</b>	<b>Lab</b>	<b>56,729 40.4</b>	<b>68,750 63.5</b>
*George Ferguson	BF	32,375 23.1	39,577 36.5
Charles Lucas	Con	19,617 14.0	
Tony Dyer	Gm	10,000 7.1	
Kay Barnard	LD	8,078 5.8	
Paul A. Turner	UKIP	7,115 5.1	
Tom Baldwin	TUSC	1,876 1.3	
Stoney Garnett	Ind	1,384 1.0	
Christine C. Townsend	Ind	1,010 0.7	
Tony Britt	Ind	877 0.6	
Paul A. Saville	Ind	545 0.4	
John Langley	Ind	367 0.3	
Festus Kudehinbu	Ind	341 0.2	

## Ashley

		2014	2015	2016
<b>Mike Davies</b>	<b>Lab</b>	<b>2,574 42.0</b>		
<b>Carole Johnson</b>	<b>Lab</b>	<b>2,571 42.0</b>		
<b>Jude Brew-English</b>	<b>Gm</b>	<b>2,504 40.9</b>		
*Gus Hoyt	Gm	2,351 38.4		
John W. Halpin	Lab	2,102 34.3		
Simon I. Stafford-Townsend	Gm	1,959 32.0		
Jon C. Rogers	LD	1,239 20.2		
Maya Sturtridge	LD	675 11.0		
Adam M. Stutridge	LD	569 9.3		
Chris Farrell	TUSC	411 6.7		
Marcus Bruton	Con	227 3.7		
George W.P. Maggs	Con	188 3.1		
Fi Riches	Con	180 2.9		

## Avonmouth & Lawrence Weston

		2014	2015	2016
<b>Donald P. Alexander</b>	<b>Lab</b>	<b>2,110 40.3</b>		
* <b>Matt S. Melias</b>	<b>Con</b>	<b>1,901 36.3</b>		
<b>Jo Sergeant</b>	<b>Lab</b>	<b>1,475 28.1</b>		
Jerry Williams	Lab	1,214 23.2		
Darien L. Jay	Con	1,199 22.9		
Henry Michallat	Con	1,105 21.1		
Michael Frost	UKIP	872 16.6		
*Timothy J. Leaman	LD	827 15.8		
Claire F. Frost	UKIP	812 15.5		
Darren Moore	LD	573 10.9		
Wendie M. Smith	LD	553 10.6		
John S. Geater	Ind	550 10.5		
Laurence Duncan	Ind	479 9.1		
Geoff Collard	Gm	351 6.7		
Don Brown	Gm	347 6.6		
Mo McManus	Gm	317 6.0		
Stephen K.J. Norman	Ind	193 3.7		

## Bedminster

		2014	2015	2016
* <b>Mark Bradshaw</b>	<b>Lab</b>	<b>2,452 57.4</b>		
* <b>Celia C. Phipps</b>	<b>Lab</b>	<b>1,756 41.1</b>		
Will Quick	Gm	1,390 32.5		
Glenn R. Vowles	Gm	926 21.7		
Richard L. Clifton	Con	652 15.3		
Judith Gordon-Nichols	Con	569 13.3		
Matt Ellis	LD	360 8.4		
Peter H. Main	LD	160 3.7		
Frankie Langeland	TUSC	139 3.3		

## Bishopston & Ashley Down

		2014	2015	2016
<b>Tom Brook</b>	<b>Lab</b>	<b>1,833 39.8</b>		
<b>Eleanor J. Combley</b>	<b>Gm</b>	<b>1,755 38.1</b>		
*Daniela E. Radice	Gm	1,745 37.9		
David J. McLeod	Lab	1,278 27.7		
Rebecca A. Lockyer	LD	937 20.3		
Kate A. Bowman	LD	905 19.6		
David T.H. Lewis	Con	423 9.2		
Pat Wyatt	Con	343 7.4		

## Bishopsworth

		2014	2015	2016
* <b>Richard S. Eddy</b>	<b>Con</b>	<b>2,033 66.0</b>		
* <b>Kevin M. Quartley</b>	<b>Con</b>	<b>1,378 44.8</b>		
Alison J. Penders	Lab	952 30.9		
Mick F.P.J. O'Neill-Duff	Lab	792 25.7		
Rory Casey	Gm	336 10.9		
Martin M. Grant	Gm	305 9.9		
Mary Sykes	LD	240 7.8		
Gareth Owen	LD	121 3.9		

## Brislington East

		2014	2015	2016
* <b>Mike Langley</b>	<b>Lab</b>	<b>1,370 44.2</b>		
<b>Tony Carey</b>	<b>Con</b>	<b>1,208 38.9</b>		
Perry Hicks	Con	1,072 34.6		
*Mike Wollacott	Lab	1,060 34.2		
Lisa S. Clarke	Gm	439 14.2		
Gabor Valter	Gm	389 12.5		
Jim Hodgson	LD	342 11.0		
Andrew J. Varney	LD	323 10.4		

## Brislington West

		2014	2015	2016
<b>Jos Clark</b>	<b>LD</b>	<b>1,563 46.7</b>		
<b>Harriet K. Bradley</b>	<b>Lab</b>	<b>1,281 38.3</b>		
*Beryl E. Means	Lab	909 27.2		
John F. Kiely	LD	818 24.5		
Natasha K. Clarke	Gm	689 20.6		
Owen J. Evans	Con	493 14.7		
Nick Hiscott	Con	484 14.5		
Sarah J. Greenwood	Gm	454 13.6		

## Central

		2014	2015	2016
<b>Kye D. Dudd</b>	<b>Lab</b>	<b>1,051 44.3</b>		
<b>Paul H. Smith</b>	<b>Lab</b>	<b>849 35.8</b>		
Ani Stafford-Townsend	Gm	842 35.5		
Rob Telford	Gm	635 26.8		
Pauline M. Allen	LD	364 15.3		
Suzi Best	Con	360 15.2		
Sylvia K. Doubell	LD	328 13.8		
Ann M. Pulteney	Con	318 13.4		

## Clifton

		2014	2015	2016
<b>Paula B. O'Rourke</b>	<b>Gm</b>	<b>1,793 40.2</b>		
* <b>Jerome Thomas</b>	<b>Gm</b>	<b>1,608 36.0</b>		
*Charles J.H. Lucas	Con	1,486 33.3		
Aidan J. Curran	Lab	1,123 25.2		
Chris Morton	Con	1,058 23.7		
Kamlesh K. Vyas	Lab	734 16.4		
Merche Clark	LD	712 16.0		
Thomas F.P. Walkington	LD	411 9.2		

## Clifton Down

		2014	2015	2016
* <b>Carla S. Denyer</b>	<b>Gm</b>	<b>1,255 34.5</b>		
<b>Clive Stevens</b>	<b>Gm</b>	<b>1,001 27.5</b>		
Philip J. Jardine	Lab	991 27.2		
Sarah H. Cleave	Con	775 21.3		
Satnam Singh	Lab	766 21.0		
Tom Stubbs	LD	673 18.5		
Steve Smith	Con	665 18.3		
Joshua Warwick-Smith	LD	606 16.7		
Dawn Parry	Ind	273 7.5		

## Cotham

		2014	2015	2016
<b>Cleo A. Lake</b>	<b>Gm</b>	<b>1,338 36.3</b>		
* <b>Anthony L. Negus</b>	<b>LD</b>	<b>1,215 33.0</b>		
Sue Milestone	Lab	1,163 31.6		
Guy J.B. Poutney	Gm	1,141 31.0		
Jack W. Patterson	Lab	917 24.9		
Miles V. Taylor	LD	830 22.5		
Sarah E. Haydon	Con	434 11.8		
Stephanie A. Jones	Con	325 8.8		

## Easton

		2014	2015	2016
* <b>Afzal H. Shah</b>	<b>Lab</b>	<b>1,964 43.2</b>		
<b>Ruth M. Pickersgill</b>	<b>Lab</b>	<b>1,946 42.8</b>		
*Anna McMullen	Gm	1,760 38.7		
Tamara Z.M. Evans-Braun	Gm	1,696 37.3		
Thomas C.G. Oliver	LD	317 7.0		
Christopher J. Featonby	LD	290 6.4		
Will Luangrath	Con	222 4.9		
Jane M. Westhead	Ind	208 4.6		
Nura Aabe	Con	178 3.9		
Philip J. Bishop	TUSC	149 3.3		

## Eastville

		2014	2015	2016
* <b>Mahmudur R. Khan</b>	<b>Lab</b>	<b>2,245 53.6</b>		
* <b>Mhairi L. Threlfall</b>	<b>Lab</b>	<b>1,991 47.6</b>		
Gabrielle T. Lobb	Gm	725 17.3		
Roy Towler	Con	645 15.4		
Christopher J. Harris	LD	627 15.0		
Justyna K. Papiak	Con	419 10.0		
Amy C.S. Stuart	LD	305 7.3		
Mark I. Baker	TUSC	282 6.7		
Nick Xylas	WReg	62 1.5		

## Filwood

Bristol South



<b>*Christopher D. Jackson</b>	Lab	1,616	65.5
<b>*Jeff Lovell</b>	Lab	1,276	51.7
Makala C. Cheung	Gm	411	16.7
Sylvia C. Windows	Con	273	11.1
Anthony Kwan	Con	237	9.6
Paul F. Nixon	LD	231	9.4
Robin V. Clapp	TUSC	221	9.0
Jackie Norman	LD	134	5.4
Anthony B. Rowe	TUSC	124	5.0

## Frome Vale

Bristol East



<b>*Lesley A. Alexander</b>	Con	1,744	48.1
<b>Nicola J. Bowden-Jones</b>	Lab	1,537	42.4
James C. Hinchcliffe	Con	1,320	36.4
Bill Payne	Lab	1,256	34.6
Cath Thomas	Gm	618	17.0
Paul Masri	Gm	387	10.7
John P. Hassell	LD	240	6.6
Benjamin Goldstrom	LD	156	4.3

## Hartcliffe & Withywood

Bristol South



<b>*Mark R. Brain</b>	Lab	1,812	48.3
<b>Helen Holland</b>	Lab	1,706	45.4
<b>Paul Goggin</b>	Lab	1,370	36.5
Robert J. Coxon	UKIP	1,008	26.9
Jonathan R. Hucker	Con	529	14.1
Nadeem Ashraf	Con	418	11.1
Jonathan D.R. Price	Con	387	10.3
Andrew J. Lawrence	Gm	382	10.2
Michael A. Goulden	LD	164	4.4
Robert A. Nash	TUSC	159	4.2
Samuel F.M. Head	LD	118	3.1
Paul Elvin	LD	109	2.9

## Henbury & Brentry


Bristol North West



<b>*Mark D.R. Weston</b>	Con	1,763	55.4
<b>*Chris Windows</b>	Con	1,420	44.7
Kerry Barker	Lab	1,243	39.1
Kathleen R. Walker	Lab	987	31.0
Lela H. McTernan	Gm	324	10.2
Sterling Dresman	LD	245	7.7
Robert J.A. Triggs	Gm	203	6.4
Christian A. Martin	LD	174	5.5

## Hengrove & Whitchurch Park


Bristol South



<b>*Tim Kent</b>	LD	2,526	54.4
<b>*Barry D. Clark</b>	Lab	1,763	38.0
<b>Harriet E. Clough</b>	LD	1,637	35.3
Nigel J. Emery	LD	1,459	31.4
Esther L. Keller	Lab	905	19.5
June P. Mitchell	UKIP	905	19.5
Hadleigh V. Roberts	Lab	798	17.2
Daniel M. Fear	UKIP	747	16.1
Ann-Marie Mason	Con	700	15.1
Paul A. Turner	UKIP	625	13.5
Antony Skelding	Con	549	11.8
Sam Perrin	Con	539	11.6
Barney Smith	Gm	258	5.6

## Hillfields

Bristol East



<b>*Craig Cheney</b>	Lab	1,550	44.6
<b>Anna L. Keen</b>	Lab	1,375	39.6
Matt Pitts	UKIP	582	16.8
Prasad John	Con	507	14.6
Rick Lovering	Gm	462	13.3
Pearl C.L. Abraham	Con	389	11.2
Phil Hanby	Ind	292	8.4
Roland J. Harmer	LD	179	5.2
Andrew J. Morgan	LD	121	3.5
Roger S. Thomas	TUSC	75	2.2

## Horfield


Bristol North West



<b>*Ollie Mead</b>	Lab	1,626	46.1
<b>*Claire H. Miscoott</b>	Con	1,195	33.9
Teresa Stratford	Lab	1,194	33.8
Nigel J. Currie	Con	1,149	32.6
Christopher J. Waller	Gm	623	17.7
Ian E. Moss	Gm	580	16.4
Ian H. Campion-Smith	LD	389	11.0
Luke Walton	LD	299	8.5

## Hotwells & Harbourside

Bristol West



<b>*Mark Wright</b>	LD	609	33.7
Chris Millman	Gm	441	24.4
Ted Fowler	Lab	400	22.1
Iain J. Dennis	Con	284	15.7
Tim Collins	Ind	47	2.6
Ian C. Quick	TUSC	28	1.5

## Knowle

Bristol South



<b>*Gary Hopkins</b>	LD	2,177	53.0
<b>*Chris Davies</b>	LD	2,154	52.4
Thomas J. Cottrell	Lab	1,336	32.5
Carolyn Magson	Lab	1,029	25.0
Anna H. Jordan	Gm	515	12.5
Heather J. Mack	Gm	336	8.2
Debra A. Jones	Con	268	6.5
Jenny Rogers	Con	242	5.9
Domenico W. Hill	TUSC	92	2.2
Patrick D. Hulme	TUSC	70	1.7

## Lawrence Hill

Bristol West



<b>Margaret E. Hickman</b>	Lab	2,130	64.4
<b>Hibaq Jama</b>	Lab	2,000	60.5
Jonathan C.P. Eccles	Gm	732	22.1
Isaac David	Gm	654	19.8
Charles W. Alexander	Con	281	8.5
Christian Barrow	LD	270	8.2
Ryan Lailvaux	LD	187	5.7
Giovanni Russo	TUSC	120	3.6
Bador Uddin	Con	120	3.6

## Lockleaze

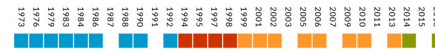
Bristol North West



<b>*Gill Kirk</b>	Lab	1,835	54.7
<b>*Estella J. Tincknell</b>	Lab	1,560	46.5
David Wilcox	Gm	669	19.9
Nathan W.G. Fairhurst	Con	555	16.5
Cynthia Fleming	Con	404	12.0
Leslie J. Cooper	LD	293	8.7
Rebecca Hutcheon	LD	266	7.9
Andrew M. Pryor	TUSC	230	6.9

## Redland

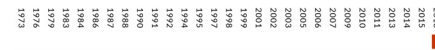
Bristol West



<b>*Martin S. Fodor</b>	Gm	2,158	41.6
<b>*Fi Hance</b>	Gm	2,144	41.3
Warwick Everett-Rimmer	Lab	1,654	31.9
Abdur Rashid	Lab	1,240	23.9
Mark G. Balchin	Con	871	16.8
Dick Manns	Con	793	15.3
Crispin T.J. Allard	LD	783	15.1
Glenise S. Morgan	LD	730	14.1

## St George Central


Bristol East



<b>Nicola A. Beech</b>	Lab	1,855	58.0
<b>*Steve Pearce</b>	Lab	1,207	37.8
Tony Lee	Con	636	19.9
Kris Murphy	Con	625	19.5
Ruby A.G. Tucker	Gm	504	15.8
Andy Crow	LD	342	10.7
Jillian A. Gettrup	LD	319	10.0
Wayne J. Coombes	TUSC	201	6.3

## St George Troopers Hill

Bristol East



<b>*Fabian G. Breckels</b>	Lab	918	47.2
Kevin R. Rainey	Con	648	33.3
Sean Buchan	Grn	170	8.7
Nicholas J. Coombes	LD	134	6.9
Mike Luff	TUSC	74	3.8

## St George West


Bristol East



<b>Asher Craig</b>	Lab	913	42.3
Lorraine Francis	Grn	421	19.5
Ian J. Townsend	LD	400	18.5
Tony Potter	Ind	196	9.1
James H.O. Roughton	Con	171	7.9
Bernie Lyons	TUSC	60	2.8

## Southmead

Bristol North West



<b>Brenda M. Massey</b>	Lab	1,461	51.9
<b>Helen Godwin Teige</b>	Lab	1,330	47.3
Tony Orr	UKIP	482	17.1
Gill Bodey	Con	477	17.0
Dave Kibble	Con	385	13.7
Victoria Orr	UKIP	371	13.2
Gillian M. Brown	LD	309	11.0
Eveline A. Johnstone	LD	275	9.8
Isaac Price-Sosner	Grn	269	9.6

## Southville

Bristol South



<b>*Charles N. Bolton</b>	Grn	2,197	49.1
<b>*Stephen Clarke</b>	Grn	1,762	39.4
Robert M. Massey	Lab	1,746	39.0
Fred Jerrone	Lab	1,641	36.7
James A.H. Stevenson	Con	491	11.0
Ellie Villa-Vercella	Con	325	7.3
Lena C. Wright	LD	282	6.3
Richard F. Rankin	LD	206	4.6
Matthew E. Carey	TUSC	147	3.3

## Stockwood

Bristol East



<b>Steve Jones</b>	Con	1,613	49.4
<b>*Graham D. Morris</b>	Con	1,599	49.0
Jenny Smith	Lab	1,237	37.9
Robert A. Phoenix	Lab	1,127	34.5
Kerry A. Vosper	Grn	315	9.6
Peter A. Goodwin	Grn	277	8.5
Lucy Woodman	LD	194	5.9
Alexander W. Woodman	LD	170	5.2

## Stoke Bishop

Bristol North West



<b>John Goulandris</b>	Con	2,329	53.1
<b>*Peter J. Abraham</b>	Con	2,306	52.5
Brian P. Mead	Lab	735	16.7
Gillian E. Donald	LD	636	14.5
Dilawar S. Potiwal	Lab	594	13.5
Sylvia J. Townsend	LD	541	12.3
Freya E. Dodd	Grn	461	10.5
Mike Boyle	UKIP	424	9.7
Nathan Haines	Grn	327	7.5

## Westbury-on-Trym & Henleaze

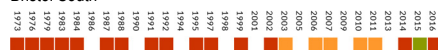
Bristol North West



<b>*Geoff Gollop</b>	Con	4,019	46.9
<b>Liz Radford</b>	Con	3,683	43.0
<b>*Clare Campion-Smith</b>	LD	3,277	38.3
*Alastai P.L. Watson	Con	3,207	37.4
Helen J. Cuellar	LD	2,382	27.8
Graham C. Donald	LD	1,887	22.0
Lesley M. McCabe	Lab	1,589	18.6
Sharmila E. Bousa	Grn	1,305	15.2
Jon Moore	Lab	1,232	14.4
Barry T. Trahar	Lab	1,230	14.4
George S. Calascione	Grn	820	9.6

## Windmill Hill

Bristol South



<b>Lucy Whittle</b>	Lab	1,844	39.0
<b>Jon Wellington</b>	Lab	1,692	35.8
Rosa I. Targett	Grn	1,597	33.8
Eleanor R. Vowles	Grn	1,339	28.3
Andrew C. Brown	LD	1,034	21.9
Natalie A. Jester	LD	877	18.5
David Morris	Con	331	7.0
Pam Skelding	Con	258	5.5
Tom Baldwin	TUSC	245	5.2



# How Bristol voted

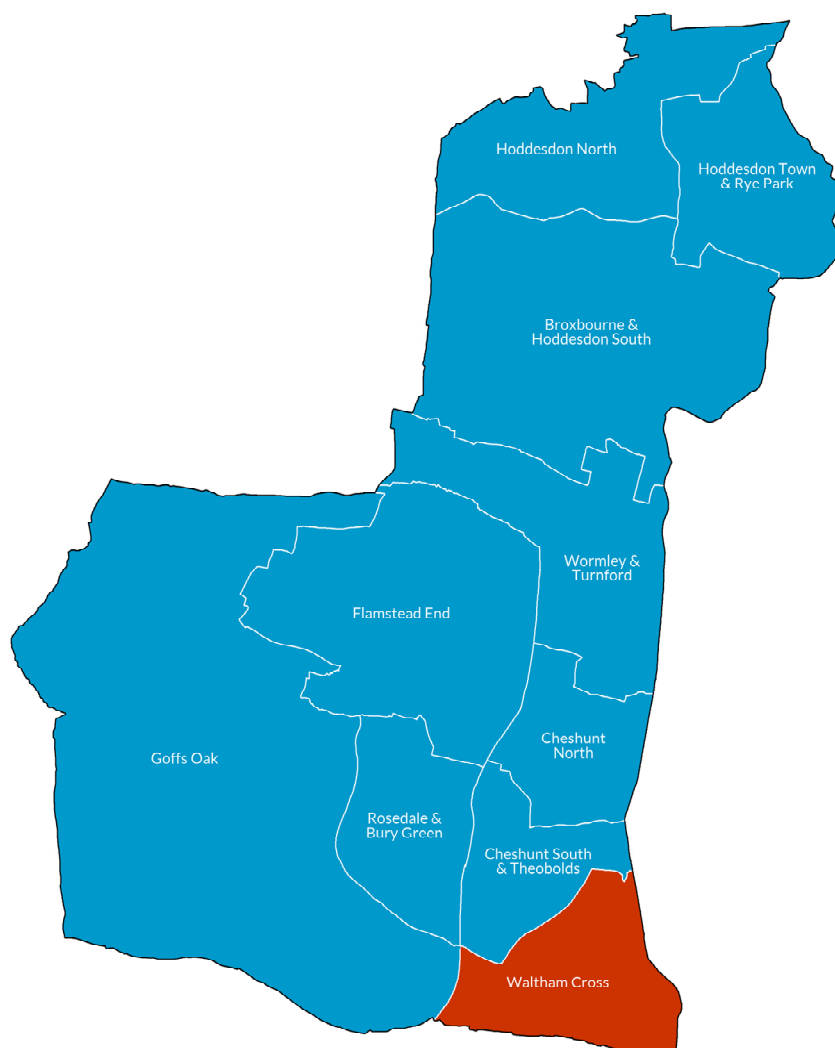
	Date	%Poll	Con	Lab	LD	UKIP	Green	Ind	Oth
Ashley	2016	51.4	3.2	39.4	13.5		37.1		6.7
Avonmouth & Lawrence Weston	2016	38.9	26.8	30.5	12.4	16.0	6.4	7.7	
Bedminster	2016	50.3	14.3	49.3	6.0		27.1		
Bishopston & Ashley Down	2016	57.0	8.3	33.7	20.0		38.0		
Bishopsworth	2016	40.8	55.4	28.3	5.9		13.4		
Brislington East	2016	40.4	36.8	39.2	10.7		13.3		
Brislington West	2016	45.6	14.6	32.8	35.5		17.1		
Central	2016	35.5	14.3	40.0	14.6		31.1		
Clifton	2016	52.2	28.5	20.8	12.6		38.1		
Clifton Down	2016	47.5	19.8	24.1	17.6		31.0	7.5	
Cotham	2016	50.8	10.3	28.3	27.7		33.7		
Easton	2016	51.3	4.4	43.0	6.7		38.0	4.6	3.3
Eastville	2016	44.5	12.7	50.6	11.2		17.3		8.2
Filwood	2016	29.4	10.3	58.6	7.4		16.7		
Frome Vale	2016	45.1	42.3	38.5	5.4		13.8		
Hartcliffe & Withywood	2016	27.3	11.8	43.4	3.5	26.9	10.2		4.2
Henbury & Brentry	2016	39.7	50.0	35.1	6.6		8.3		
Hengrove & Whitchurch Park	2016	39.7	12.8	24.9	40.4	16.4	5.6		
Hillfields	2016	38.4	12.9	42.1	4.3	16.8	13.3	8.4	2.2
Horfield	2016	43.6	33.2	40.0	9.7		17.1		
Hotwells & Harbourside	2016	46.4	15.7	22.1	33.7		24.4	2.6	1.5
Knowle	2016	46.8	6.2	28.8	52.7		10.4		1.9
Lawrence Hill	2016	41.0	6.1	62.4	7.0		20.9		3.6
Lockleaze	2016	40.1	14.3	50.6	8.3		19.9		6.9
Redland	2016	56.9	16.1	27.9	14.6		41.4		
Southmead	2016	35.5	15.3	49.6	10.4	15.1	9.6		
Southville	2016	53.3	9.1	37.8	5.5		44.3		3.3
St George Central	2016	36.4	19.7	47.9	10.3		15.8		6.3
St George Troopers Hill	2016	44.3	33.3	47.2	6.9		8.7		3.8
St George West	2016	46.0	7.9	42.3	18.5		19.5	9.1	2.8
Stockwood	2016	41.2	49.2	36.2	5.4		9.0		
Stoke Bishop	2016	51.7	52.8	15.1	13.4	9.7	9.0		
Westbury-on-Trym & Henleaze	2016	60.6	42.4	15.8	29.3		12.4		
Windmill Hill	2016	51.0	6.2	37.4	20.2		31.1		5.2

# Broxbourne

This small Hertfordshire district running up the A10 through Waltham Cross, Cheshunt, Broxbourne and Hoddesdon is one of the most strongly Conservative-voting areas in England. Labour only has a chance in Waltham Cross: immediately north of Enfield, though in very very good years they might make the two Cheshunt wards and Rosedale competitive. UKIP's vote has almost halved in two years: from 33% in 2014 to 18% this year. The Conservatives have a near-clean sweep: a majority of 22 on a 30-seat council

73 76 78 79 80 82 83 84 86 87 88 90 91 92 94 95 96 98 99 00 02 03 04 06 07 08 10 11 12 14 15 16

Results dashboard														
Broxbourne			Cheshunt North			Cheshunt South			Flamstead End			Goffs Oak		
16	15	14	16	15	14	16	15	14	16	15	14	16	15	14
Hoddesdon North			Hoddesdon Town			Rosedale			Waltham Cross			Wormley & Turnford		
16	15	14	16	15	14	16	15	14	16	15	14	16	15	14



	Conservatives		Labour		Liberal Dem		UKIP		Green		Independents		Others	
	Seats	%Votes	Seats	%Votes	Seats	%Votes	Seats	%Votes	Seats	%Votes	Seats	%Votes	Seats	%Votes
16	9	54.6	1	26.5	0	0.0	0	18.2	0	0.7	0	0.0	0	0.0
15	9	54.0	1	22.0	0	0.0	0	22.8	0	1.2	0	0.0	0	0.0
14	8	46.0	1	19.2	0	0.9	1	32.8	0	0.0	0	1.1	0	0.0

## Broxbourne & Hoddesdon South

Broxbourne 0.2% Con to UKIP



David W. Holliday	Con	1,422	62.8	+ 2.7	- 2.6
Evelyn Faulkner	UKIP	375	16.6	+ 3.0	- 0.5
Kathy Condon	Lab	330	14.6	- 0.1	+ 3.3
Robert R. Hyde	Gm	137	6.1		0.0

## Cheshunt North

Broxbourne 2.3% Con to Lab



Linda J. Russell	Con	1,176	67.3	- 2.2	+14.4
Tony Renwick	Lab	572	32.7	+ 2.3	+ 9.1

## Cheshunt South & Theobalds

Broxbourne 4.0% Lab to Con



*Carol A. Crump	Con	891	49.8	- 5.0	+ 0.1
Ian M.C. Dust	Lab	504	28.2	- 13.0	+ 2.5
Mavis Clark	UKIP	394	22.0		- 2.6

## Flamstead End


Broxbourne swing incalculable



*Dee Hart	Con	1,021	58.1	- 18.6	+ 1.1
Shirley Pratt	UKIP	412	23.5		
Errol G. Lawrence	Lab	323	18.4	- 4.9	- 0.8

## Goffs Oak

Broxbourne swing incalculable



*Jeremy Pearce	Con	1,198	65.9	- 17.5	- 0.3
Steve Coster	UKIP	380	20.9		+ 3.5
Gillian M. Lawrence	Lab	240	13.2	- 3.4	- 3.2

## Hoddesdon North

Broxbourne swing incalculable



*Keith M. Brown	Con	1,140	56.3	- 3.5	+ 0.2
Tony Faulkner	UKIP	504	24.9		- 1.1
Ed Hopwood	Lab	381	18.8	- 3.1	+ 0.9

## Hoddesdon Town & Rye Park

Broxbourne 1.2% Con to Lab



*Ken Ayling	Con	761	45.5	- 0.4	- 3.0
Mark Hall	Lab	459	27.4	+ 2.0	+ 4.5
Sidney Pratt	UKIP	453	27.1	+ 8.5	- 1.5

## Rosedale & Bury Green

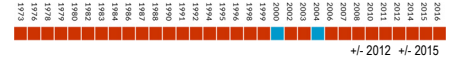
Broxbourne 12.9% Con to Lab



Darren R. Pitcher	Con	793	45.3	- 26.4	- 4.8
Selina E. Norgrove	Lab	483	27.6	- 0.7	+ 7.1
Cliff Hunt	UKIP	473	27.0		+ 2.8

## Waltham Cross

Broxbourne 1.7% Lab to Con



*Malcolm D. Aitken	Lab	1,205	55.5	+ 1.7	- 12.6
Patsy Spears	Con	965	44.5	- 1.7	+ 6.2

## Wormley & Turnford

Broxbourne 8.8% Con to UKIP



Lewis C. Cocking	Con	969	53.0	- 6.8	+ 1.6
Dawn Bloor	UKIP	450	24.6	+10.7	- 1.0
Kehinde Osifuwa	Lab	409	22.4	- 3.9	- 0.6

# How Broxbourne voted

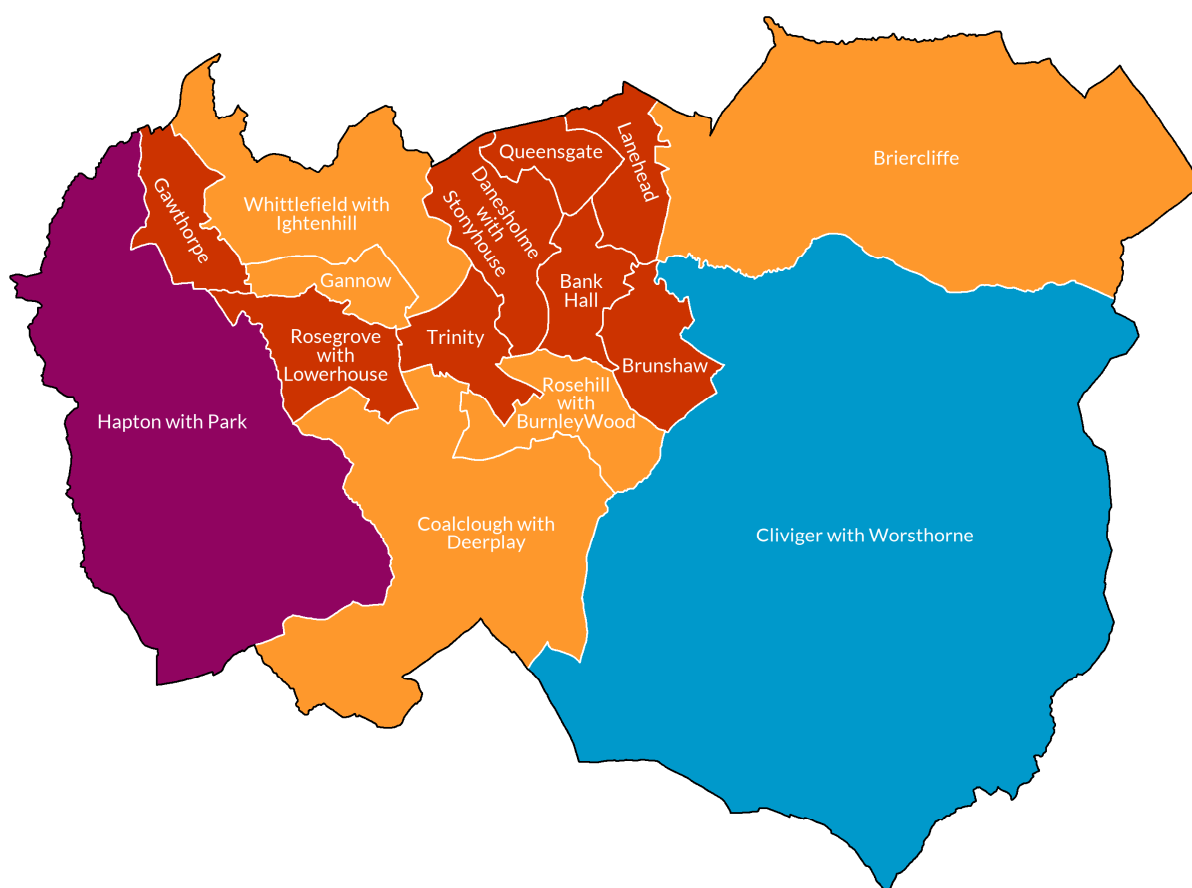
	Date	%Poll	Con	Lab	LD	UKIP	Green	Ind	Oth
Broxbourne & Hoddesdon South	2016	27.3	62.8	14.6		16.6	6.1		
	2015	70.7	65.4	11.3		17.1	6.1		
	2014	38.5	57.1	10.0	7.3	25.6			
	2012	29.2	60.1	14.7	11.6	13.6			
Cheshunt North	2016	26.6	67.3	32.7					
	2015	60.9	52.9	23.6		23.5			
	2014	32.8	46.8	20.6		32.6			
	2012	24.3	69.5	30.4					
Cheshunt South & Theobalds	2016	27.1	49.8	28.2		22.0			
	2015	58.7	49.7	25.7		24.6			
	2014	32.2	45.8	23.1		31.1			
	2012	25.3	54.8	41.2					
Flamstead End	2016	25.8	58.1	18.4		23.5			
	2015	62.5	57.0	19.2		23.9			
	2014	32.7	48.0	15.6		36.4			
	2012	24.4	76.7	23.3					
Goffs Oak	2016	26.1	65.9	13.2		20.9			
	2015	64.9	66.2	16.4		17.4			
	2014	31.5	58.4	12.3		29.3			
	2012	25.4	83.4	16.6					
Hoddesdon North	2016	27.3	56.3	18.8		24.9			
	2015	64.3	56.1	17.9		26.0			
	2014	34.9	48.6	15.2		36.2			
	2012	26.1	59.8	21.9					
Hoddesdon Town & Rye Park	2016	24.2	45.5	27.4		27.1			
	2015	57.4	48.5	22.9		28.6			
	2014	31.1	40.1	18.5		41.4			
	2012	22.9	45.9	25.4	10.1	18.6			
Rosedale & Bury Green	2016	26.4	45.3	27.6		27.0			
	2015	60.2	50.1	20.5		24.2	5.2		
	2014	31.8	43.9	19.5		36.6			
	2012	23.7	71.7	28.3					
Waltham Cross	2016	29.6	44.5	55.5					
	2015	55.6	38.3	42.9		18.8			
	2014	30.8	27.3	36.6		25.2		11.0	
	2012	25.7	46.2	53.8					
Wormley & Turnford	2016	23.2	53.0	22.4		24.6			
	2015	56.8	61.4	23.0		25.6			
	2014	28.0	41.7	22.2		36.1			
	2012	20.6	59.8	26.3	13.9				

# Burnley

Burnley should be a solid brick in the wall of Lancashire Labour towns - but in 2016 it reminded us why Labour actually lost it to the Lib Dems in 2010. Labour has struggled here since the turn of the century. At first it was one of the strongest BNP towns in the country: in 2003 they held eight seats here. But, as in most councils the BNP explode onto, they soon petered out and the Lib Dems became Labour's challengers. Labour can only depend on eight of the town's fifteen wards so they can never be all that secure, even if they start as favourites. UKIP have also broken onto the scene locally, taking a seat in Hapton with Park. They may potentially be a threat given the town's BNP past suggests a willingness to vote for right of centre parties of protest; but given the Lib Dems are still far from a spent force it'll be harder going than in Labour one-party states. Labour has a majority of nine seats.

73 76 78 79 80 82 83 84 86 87 88 90 91 92 94 95 96 98 99 00 02 03 04 06 07 08 10 11 12 14 15 16

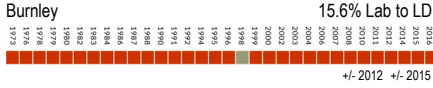
Results dashboard																							
Bank Hall			Briercliffe			Brunshaw			Cliviger			Coalclough			Daneshouse			Gannow			Gawthorpe		
16	15	14	16	15	14	16	15	14	16	15	14	16	15	14	16	15	14	16	15	14	16	15	14
Hapton			Lanehead			Queensgate			Rosegrove			Rosehill			Trinity			Whittlefield					
16	15	14	16	15	14	16	15	14	16	15	14	16	15	14	16	15	14	16	15	14	16	15	14



	Conservatives		Labour		Liberal Dem		UKIP		Green		Independents		Others	
	Seats	%Votes	Seats	%Votes	Seats	%Votes	Seats	%Votes	Seats	%Votes	Seats	%Votes	Seats	%Votes
16	1	6.1	8	44.3	5	32.4	1	11.5	0	4.0	0	0.0	0	1.6
15	2	14.8	10	36.9	3	26.9	0	18.8	0	2.1	0	0.0	0	0.5
14	1	5.8	9	46.0	5	37.1	0	8.4	0	0.0	0	0.0	0	2.8

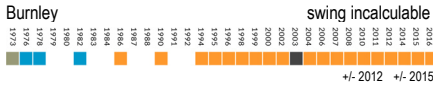


### Bank Hall



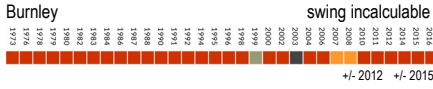
Lubna Khan	Lab	768	64.8	- 15.6	+12.5
Peter M. Bradley	LD	417	35.2	+15.6	+11.9

### Briercliffe



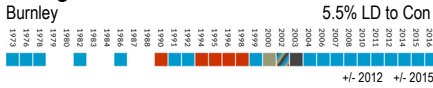
*Margaret A. Lishman	LD	764	57.2	0.0	+18.1
Ian Metcalf	UKIP	261	19.5	-	3.0
Syd Khan	Lab	176	13.2	- 18.4	- 8.7
Tom Watson	Con	99	7.4	- 3.8	- 6.3
James MacDonald	Grn	36	2.7	-	0.1

### Brunshaw



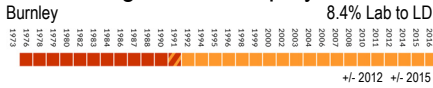
*Lian Pate	Lab	600	48.6	- 17.8	+ 5.4
Jamie McGowan	UKIP	452	36.6	-	+11.6
Sandra A. Byrne	LD	182	14.7	- 18.9	- 0.3

### Cliviger with Worsthorne



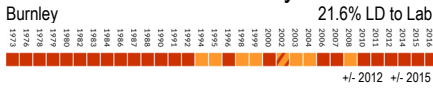
*Andrew R. Newhouse	Con	539	35.0	+ 5.8	+14.7
Kathryn Haworth	LD	358	23.2	- 5.1	- 1.0
Tom Commis	UKIP	349	22.6	+ 3.5	+ 0.2
Stephen Watson	Lab	296	19.2	- 4.2	- 1.1

### Coal Clough with Deerplay



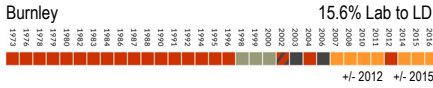
*Bill Brindle	LD	721	65.2	+ 4.5	
Ibrahim Ali	Lab	299	27.0	- 12.3	
Anne Whittles	Grn	86	7.8		

### Daneshouse with Stoneyholme



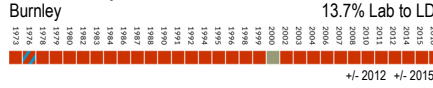
*Saeed A. Chaudhary	Lab	1,350	87.7	+21.6	Unop
Mubashir Aftab	LD	190	12.3	-21.6	

### Gannow



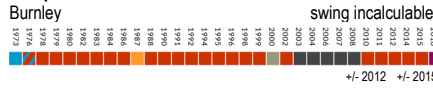
Mark A.C. Payne	LD	680	53.0	+17.1	+ 8.4
Christine Sollis	Lab	427	33.3	- 1.6	- 0.7
Christopher Barnett	BNP	113	8.8	- 1.6	
Jai Redman	Grn	63	4.9	- 1.7	

### Gawthorpe



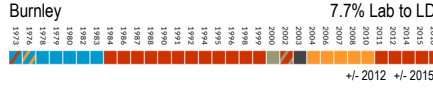
*Andy Tatchell	Lab	809	66.9	- 6.1	+ 8.6
Brendan J. Morris	LD	400	33.1	+21.2	+13.2

### Hapton with Park



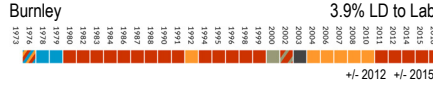
*Alan Hosker	UKIP	683	44.4	-	+14.6
Howard L. Hudson	Lab	601	39.1	- 13.0	+ 8.3
Ivor C. Emo	Con	173	11.2	-	- 4.4
Leslie Williams	LD	81	5.3	- 6.6	- 10.7

### Lanehead



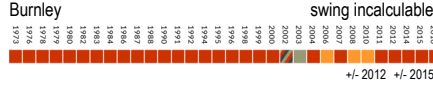
Asif Raja	Lab	792	47.8	- 4.1	+ 2.1
Paula C. Riley	LD	665	40.2	+11.3	+19.4
Laura Fisk	Grn	199	12.0		

### Queensgate



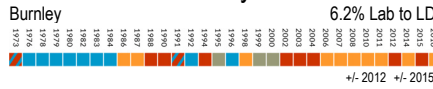
*Arif Khan	Lab	811	57.4	- 1.9	+ 6.2
Arthur G. Lishman	LD	438	31.0	- 9.7	- 1.6
Gavin Hartley	TUSC	163	11.5		+ 5.4

### Rosegrove with Lowerhouse



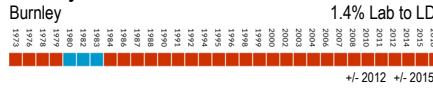
*Marcus Johnstone	Lab	590	49.5	- 4.4	+10.4
Mark H. Girven	UKIP	278	23.3	-	0.2
Stephanie Forrest	LD	221	18.6	- 16.2	+ 0.3
Ceri J. Carmichael	Grn	57	4.8		+ 1.9
Christopher Vanns	BNP	45	3.8	- 7.5	+ 2.2

### Rosehill with Burnley Wood



Christine E. White	LD	625	47.2	+ 7.1	+14.5
Paul Campbell	Lab	587	44.3	- 5.3	+11.3
Georgina H. Ormrod	Grn	112	8.5		+ 3.7

### Trinity



Tony Martin	Lab	452	49.8	- 8.2	+ 1.5
Stewart Bone	LD	236	26.0	- 5.4	+ 0.2
Andy Fewings	Grn	219	24.1		

### Whittlefield with Ightenhill



David Roper	LD	503	32.5	+ 3.8	+ 9.7
Tony Moores	Con	416	26.9	- 4.2	- 6.9
Andy Devanney	Lab	315	20.3	- 10.3	- 2.7
Chris Rawson	UKIP	280	18.1	-	- 2.3
Alfie Jones	Grn	34	2.2		

# How Burnley voted

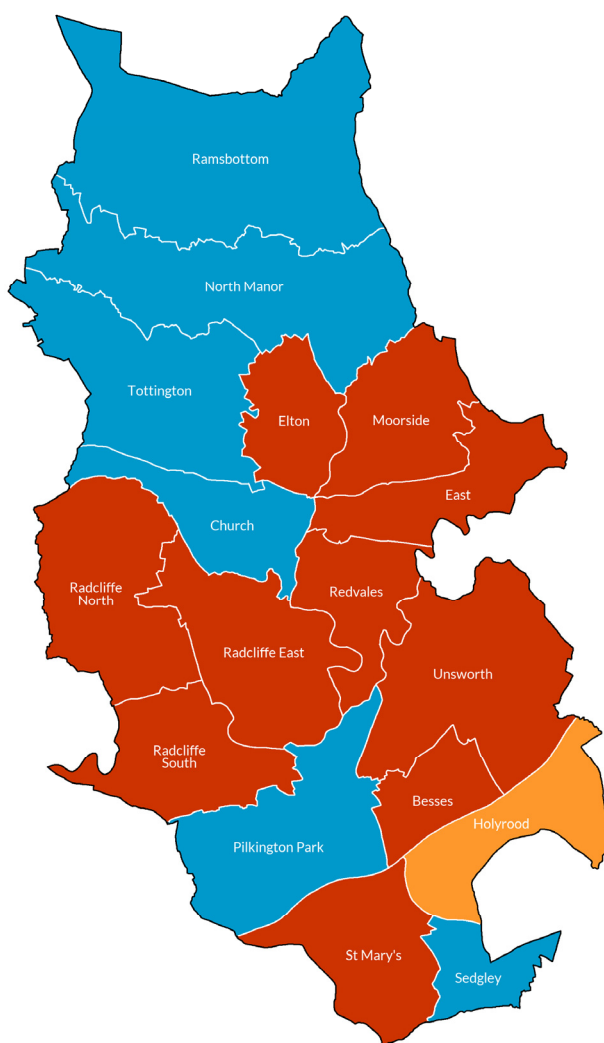
	Date	%Poll	Con	Lab	LD	UKIP	Green	Ind	Oth
Bank Hall	2016	29.8		64.8	35.2				
	2015	56.9		52.3	23.3	24.4			
	2014	30.2		70.9	29.1				
	2012	29.1		80.4	19.6				
Briercliffe	2016	30.8	7.4	13.2	57.2	19.5	2.7		
	2015	67.4	13.7	21.9	39.1	22.5	2.8		
	2014	32.7	7.4	18.7	46.1	27.7			
	2012	29.5	11.2	31.6	57.2				
Brunshaw	2016	26.0		48.6	14.7	36.6			
	2015	58.0	13.2	44.1	15.3	24.5	2.9		
	2014	28.5		45.0	16.7	36.2			2.1
	2012	26.6		66.4	33.6				
Cliviger with Worsthorne	2016	36.6	35.0	19.2	23.2	22.6			
	2015	73.8	33.1	20.3	24.2	22.4			
	2014	38.6	31.8	18.0	25.0	25.2			
	2012	36.3	29.2	23.4	28.3	19.1			
Coal Clough with Deerplay	2016	28.4		27.0	65.2		7.8		
	2015	62.9		30.2	46.2	23.6			
	2014	33.5		31.3	68.7				
	2012	29.5		39.3	60.7				
Daneshouse with Stoneyholme	2016	41.1		87.7	12.3				
	2015	-		Unopp					
	2014	52.6		67.9	32.1				
	2012	61.5		66.1	33.9				
Gannow	2016	31.2		33.3	53.0		4.9		8.8
	2015	60.3	14.8	34.0	44.6		6.6		
	2014	34.7	7.4	35.0	47.8				9.8
	2012	30.3		53.7	35.9				10.4
Gawthorpe	2016	28.0		66.9	33.1				
	2015	54.6	21.8	58.3	19.9				
	2014	25.3	20.5	63.0	16.5				
	2012	26.9		73.0	11.9				15.1
Hapton with Park	2016	34.1	11.2	39.1	5.3	44.4			
	2015	61.2	28.9	15.0	17.4	32.3	8.6		
	2014	28.7		57.9	42.1				
	2012	30.1		52.1	17.5				30.4
Lanehead	2016	37.4		47.8	40.2		12.0		
	2015	14.2	45.7	20.8	19.4				
	2014	35.5		58.4	41.6				
	2012	36.0	7.7	51.9	28.9	11.5			
Queensgate	2016	35.9		57.4	31.0				11.5
	2015	63.2	10.1	51.2	32.6				6.1
	2014	32.6		67.5	32.5				
	2012	39.2		59.3	40.7				
Rosegrove with Lowerhouse	2016	26.4		49.5	18.6	23.3	4.8		3.8
	2015	57.5	14.6	39.1	18.3	23.5	2.9		1.6
	2014	28.6		53.4	24.7				21.9
	2012	27.6		53.9	34.8				11.3
Rosehill with Burnley Wood	2016	30.9		44.3	47.2		8.5		
	2015	60.3	8.9	33.0	32.7	20.7	4.8		
	2014	34.1		35.8	64.2				
	2012	32.6		49.6	40.1	10.3			
Trinity	2016	24.1		49.8	26.0		24.1		
	2015	51.4		48.3	25.8	25.9			
	2014	23.9		56.1	31.1				12.9
	2012	23.8		58.0	31.4				10.6
Whittlefield with Ightenhill	2016	33.5	26.9	20.3	32.5	18.1	2.2		
	2015	68.6	33.8	23.0	22.8	20.4			
	2014	35.8	15.2						
	2012	31.9	31.1	30.6	28.7				9.6

# Bury

Bury produced one of the better Conservative performances in 2016 - albeit simply a recovery from a dreadful 2012 result for them. The Conservatives gained three seats: Sedgley ward in Prestwich, which has a large Jewish population, for the first time since 1992 on a 22% swing. The Lib Dems also regained the third seat in Holyrood, also in Prestwich. Things could, however, have been much worse for Labour with three further seats on a knife-edge. Although this is one of the few metropolitan boroughs the Conservatives can win they are still some way off regaining a council they controlled outright as recently as 2009: Labour has a majority of 13 seats.

73 75 76 78 79 80 82 83 84 86 87 88 90 91 92 94 95 96 98 99 00 02 03 04 06 07 08 10 11 12 14 15 16

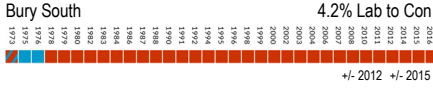
Results dashboard																							
Besses			Church			East			Elton			Holyrood			Moorside			North Manor					
16	15	14	16	15	14	16	15	14	16	15	14	16	15	14	16	15	14	16	15	14			
Pilkington Park			Radcliffe East			Radcliffe North			Radcliffe West			Ramsbottom			Redvales			St Mary's					
16	15	14	16	15	14	16	15	14	16	15	14	16	15	14	16	15	14	16	15	14	16	15	14
Sedgley			Tottington			Unsworth																	
16	15	14	16	15	14	16	15	14															



	Conservatives		Labour		Liberal Dem		UKIP		Green		Independents		Others	
	Seats	%Votes	Seats	%Votes	Seats	%Votes	Seats	%Votes	Seats	%Votes	Seats	%Votes	Seats	%Votes
16	6	33.8	10	44.3	1	9.0	0	7.3	0	5.1	0	0.0	0	0.4
15	6	33.3	10	40.3	1	7.0	0	14.4	0	4.5	0	0.3	0	0.1
14	4	29.6	12	43.6	1	8.3	0	11.3	0	6.2	0	0.0	0	1.0

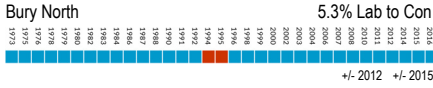


## Besses



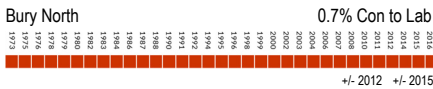
<b>*Elizabeth Fitzgerald</b>	Lab	1,426	58.7	- 3.3	+14.0
David Lewis	Con	486	20.0	+ 5.0	+ 1.1
Stephen Morris	ED	280	11.5	- 3.8	+10.4
Joanne Gardner	Grn	132	5.4		+ 2.4
Katriona Middleton	LD	106	4.4	- 3.3	-14.3

## Church



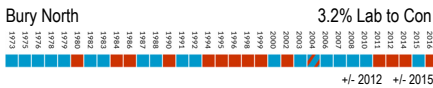
<b>*Roy-Edward Walker</b>	Con	2,061	59.8	+ 8.6	+11.5
Gavin McGill	Lab	1,102	32.0	- 2.0	- 0.9
Andrew Hunt	Grn	188	5.4		+ 2.2
Rodney Rew	LD	97	2.8	- 0.9	+ 0.1

## East



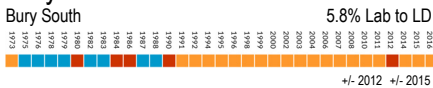
<b>*Stella Smith</b>	Lab	1,566	63.5	+ 6.2	+ 3.5
Tahira Shaffi	Con	616	25.0	+ 4.9	+ 8.4
Glyn Heath	Grn	286	11.6		+ 6.8

## Elton



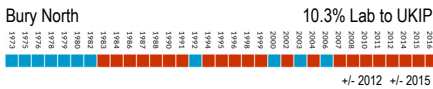
<b>*Susan Southworth</b>	Lab	1,418	41.8	- 3.6	+ 2.7
Dene Vernon	Con	1,312	38.6	+ 2.8	- 1.6
Dave Bentley	UKIP	465	13.7		- 1.2
Charlotte Allen	Grn	123	3.6		+ 0.3
Jacob Royde	LD	77	2.3	- 1.3	- 0.2

## Holyrood



<b>Steve Wright</b>	LD	1,733	45.1	+ 4.1	+ 9.5
<b>*Paddy Heneghan</b>	Lab	1,463	38.1	- 7.5	+ 3.2
Nicholas Jones	Con	280	7.3	- 0.5	- 5.9
Angela Zwierzanski	UKIP	229	6.0		- 4.5
Janneke Calle	Grn	139	3.6		- 2.1

## Moorside



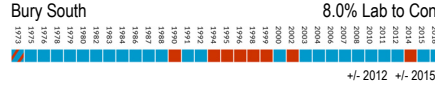
<b>Annette McKay</b>	Lab	1,375	51.3	- 14.1	+ 0.9
Victor Hagan	UKIP	569	21.2	+ 6.5	+ 1.4
Luis McBriar	Con	511	19.1	+ 3.0	- 5.8
Larissa Heath	Grn	135	5.0		+ 0.1
Sam Stretch	LD	90	3.4		- 0.4

## North Manor



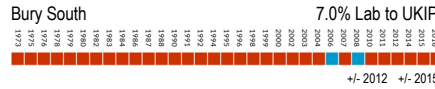
<b>Dorothy Gunther</b>	Con	2,281	60.8	+ 4.1	+11.8
Timothy Butcher	Lab	1,066	28.4	+ 1.2	- 1.1
Mary Heath	Grn	225	6.0	- 4.8	+ 0.3
Ewan Arthur	LD	179	4.8	- 0.5	- 0.7

## Pilkington Park



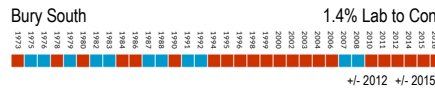
<b>Oliver Kersh</b>	Con	1,760	54.9	+ 6.5	+ 5.0
Debra Green	Lab	1,197	37.3	- 9.4	+ 1.8
Wilfrid Davison	LD	134	4.2		- 0.7
Zachary Garsia	Grn	114	3.6		- 1.4

## Radcliffe East



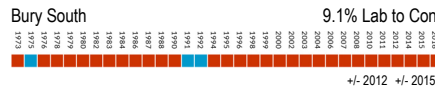
<b>Rhyse Cathcart</b>	Lab	1,242	49.6	- 9.8	+11.9
Phil Husband	UKIP	506	20.2	+ 4.2	- 0.6
Zain Shah	Con	432	17.3	- 3.8	- 9.1
Niamh McGarry-Gribbin	Grn	180	7.2		+ 2.3
Robert Graham	LD	142	5.7	+ 2.2	+ 1.5

## Radcliffe North



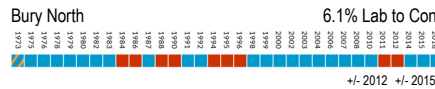
<b>*Sharon Briggs</b>	Lab	1,456	46.8	- 4.8	+ 7.5
Carl Curran	Con	1,000	32.2	- 2.0	+ 1.1
Michael Zwierzanski	UKIP	539	17.3	+ 5.8	- 5.0
Matthew Bailey	Grn	113	3.6		+ 0.2

## Radcliffe West



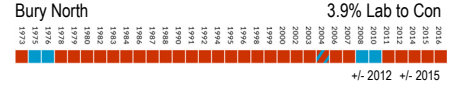
<b>Tony Cummings</b>	Lab	1,303	55.8	- 13.7	+ 9.9
Liam Dean	Con	458	19.6	+ 4.5	- 7.9
Ian Henderson	UKIP	438	18.8	+ 6.2	- 1.7
Karen Wood	Grn	83	3.6		- 0.5
Kamran Islam	LD	53	2.3	- 0.5	+ 0.4

## Ramsbottom



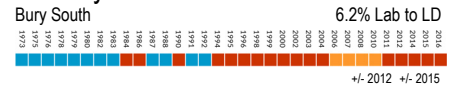
<b>Ian Schofield</b>	Con	1,695	43.8	+ 5.6	- 3.3
Karen Leach	Lab	1,658	42.9	- 6.5	+ 7.7
David Barker	UKIP	372	9.6	+ 0.4	- 1.9
Zarrin Shannon	Grn	141	3.6		- 2.6

## Redvales



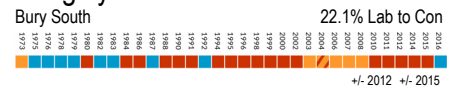
<b>*Shaheena Haroon</b>	Lab	1,729	58.4	+ 1.0	+ 5.6
Julie Green	Con	867	29.3	+ 8.8	+ 3.9
Paul Johnstone	Grn	367	12.4		+ 9.0

## St Mary's



<b>*Jane Black</b>	Lab	1,349	41.3	- 5.9	+ 1.2
Michael Powell	LD	1,330	40.7	+ 6.5	+17.3
Danny Franks	Con	463	14.2	+ 2.5	- 5.6
Jozias Bailey-Sharam	Grn	126	3.9	- 3.1	- 2.1

## Sedgley



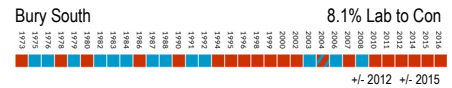
<b>David Silbiger</b>	Con	1,693	45.4	+27.0	+ 9.5
Andrea Simpson	Lab	1,633	43.8	- 17.1	0.0
Elizabeth Clayton	LD	233	6.3	- 14.4	- 0.4
Kamila Laing	Grn	168	4.5		- 0.9

## Tottington



<b>Greg Keeley</b>	Con	1,367	46.6	+ 9.0	- 2.2
Martin Hayes	Lab	929	31.7	- 10.6	- 2.8
Hazel Gorman	UKIP	417	14.2	- 0.6	- 0.1
David Foss	LD	116	4.0	- 1.3	+ 0.5
Carmel Walker	Grn	103	3.5		- 1.0

## Unsworth



<b>*David Jones</b>	Lab	1,365	48.0	- 11.3	+ 2.8
Bernard Vincent	Con	885	31.2	+ 4.9	- 3.1
Tony Clough	UKIP	411	14.5	+ 4.4	+ 1.0
Steve Middleton	LD	114	4.0	+ 1.2	+ 0.3
Nicole Haydock	Grn	66	2.3		- 1.1

# How Bury voted

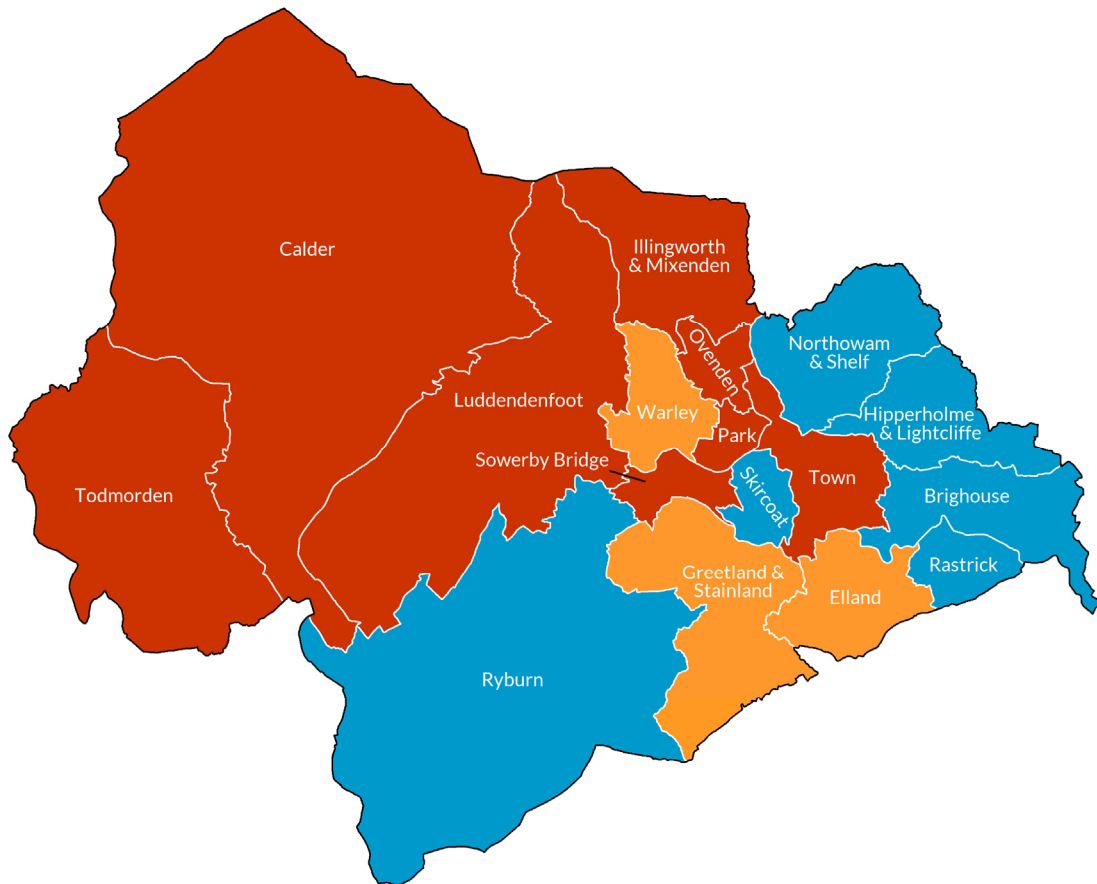
	Date	%Poll	Con	Lab	LD	UKIP	Green	Ind	Oth
Besses	2016	30.8	20.0	58.7	4.4		5.4		11.5
	2015	70.7	18.9	44.7	18.7	13.6	3.0		1.1
	2014	30.5	19.1	52.5	5.1		6.9		16.5
	2012	28.6	15.0	62.0	7.7				15.3
Church	2016	41.9	59.8	32.0	2.8		5.4		
	2015	71.8	48.3	32.9	2.7	13.0	3.2		
	2014	42.6	54.4	34.0	2.9		8.6		
By-election	2012	32.5	48.6	39.2	1.2	10.9			
	2012	38.7	51.2	34.0	3.7	11.1			
East	2016	31.7	25.0	63.5			11.6		
	2015	56.7	16.6	60.0		18.6	4.8		
	2014	33.2	14.2	55.4		25.3	5.1		
	2012	30.9	20.1	57.3		22.7			
Elton	2016	39.7	38.6	41.8	2.3	13.7	3.6		
	2015	65.9	40.2	39.1	2.5	14.9	3.3		
	2014	37.2	33.5	36.0	2.9	22.6	5.0		
	2012	33.4	35.8	45.4	3.6	15.2			
Holyrood	2016	45.0	7.3	38.1	45.1	6.0	3.6		
	2015	67.0	13.2	34.9	35.6	10.5	5.7		
	2014	41.7	8.8	40.8	50.4				
	2012	37.0	7.8	45.6	41.0				5.6
Moorside	2016	31.8	19.1	51.3	3.4	21.2	5.0		
	2015	57.9	24.9	50.4		19.8	4.9		
	2014	32.2	16.3	52.0		26.3	5.4		
	2012	28.2	16.1	65.4	3.8	14.7			
North Manor	2016	46.6	60.8	28.4	4.8		6.0		
	2015	75.0	49.0	27.3	5.5	12.5	5.7		
	2014	43.8	50.3	23.1	3.9	16.5	6.2		
By-election	2012	29.0	54.3	26.4	3.8	10.3	5.2		
	2012	40.6	56.7	27.2	5.3		10.8		
Pilkington Park	2016	43.0	54.9	37.3	4.2		3.6		
	2015	68.6	49.9	35.5		9.6	5.0		
	2014	38.7	39.2	39.9	3.5	13.4	4.0		
	2012	34.7	48.4	46.7	4.9				
Radcliffe East	2016	29.6	17.3	49.6	5.7	20.2	7.2		
	2015	56.9	26.4	37.7	4.2	20.8	4.9	6.0	
	2014	30.0	30.2	51.5	3.7		14.6		
	2012	27.8	21.1	59.4	3.5	16.0			
Radcliffe North	2016	37.2	32.2	46.8		17.3	3.6		
	2015	64.8	31.1	39.3	3.8	22.3	3.4		
	2014	34.8	33.3	49.1	5.6		12.0		
	2012	35.2	34.2	51.6	2.8	11.5			
Radcliffe West	2016	28.9	19.6	55.8	2.3	18.8	3.6		
	2015	56.1	27.5	45.9	1.9	20.5	4.1		
	2014	27.7	26.4	58.0	2.6		12.9		
	2012	25.5	15.1	69.5	2.8	12.6			
Ramsbottom	2016	44.0	43.8	42.9		9.6	3.6		
	2015	72.3	47.1	35.2		11.5	6.2		
	2014	40.6	47.0	33.2	0.9	15.8	3.2		
By-election	2014	35.0	47.0	34.7	1.3	11.8	5.3		
	2012	33.0	38.2	49.	3.2	9.2			
Redvales	2016	34.6	29.3	58.4			12.4		
	2015	65.7	25.4	52.8	3.0	15.4	3.4		
	2014	37.8	15.8	51.1	3.2	24.8	5.1		
	2012	35.6	20.5	57.4	5.7	16.4			
St Mary's	2016	42.0	14.2	41.3	40.7		3.9		
	2015	65.5	19.8	40.2	23.4	10.6	6.0		
	2014	39.9	15.9	43.9	32.0		8.2		
	2012	34.3	11.7	47.2	34.2		7.0		
Sedgley	2016	43.8	45.4	43.8	6.3		4.5		
	2015	65.7	35.9	43.8	6.7	8.2	5.4		
	2014	38.4	22.7	57.7	10.3		9.3		
	2012	33.6	18.4	60.9	20.7				
Tottington By-election	2016	37.7	46.6	31.7	4.0	14.2	3.5		
	2015	25.9	52.2	30.9	4.3	9.9	2.7		
	2015	68.9	48.8	28.9	3.5	14.3	4.5		
	2014	39.3	41.6	32.7	2.8	19.4	3.5		
	2012	31.8	37.6	42.3	5.3	15.8			
Unsworth	2016	39.7	31.2	48.0	4.0	14.5	2.3		
	2015	67.6	34.3	45.2	3.7	13.5	3.4		
	2014	39.4	24.4	45.1	2.5	24.6			3.3
	2012	37.3	26.3	60.7	2.8	10.1			

# Calderdale

Calderdale is a swirling vortex of a council where almost every single ward can be up for grabs dependent on their national popularity. The battle is essentially between Labour-leaning Halifax and Conservative-leaning Calder Valley but the picture is complicated by a reasonably strong Lib Dem and independent presence. During Labour's last period of unpopularity the BNP established roots in Halifax. In 2016 the Tories, Lib Dems and Labour all gained a seat on this council that hasn't had a single party in majority since the turn of the century.

73 75 76 78 79 80 82 83 84 86 87 88 90 91 92 94 95 96 98 99 00 02 03 04 06 07 08 10 11 12 14 15 16

Results dashboard																				
Brighouse			Calder			Elland			Greetland			Hipperholme			Illingworth			Luddendenfoot		
16	15	14	16	15	14	16	15	14	16	15	14	16	15	14	16	15	14	16	15	14
Northowram			Ovenden			Park			Rastrick			Ryburn			Skircoat			Sowerby Bridge		
16	15	14	16	15	14	16	15	14	16	15	14	16	15	14	16	15	14	16	15	14
Todmorden			Town			Warley														
16	15	14	16	15	14	16	15	14												



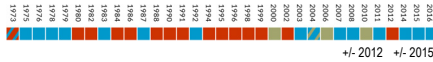
	Conservatives		Labour		Liberal Dem		UKIP		Green		Independents		Others	
	Seats	%Votes	Seats	%Votes	Seats	%Votes	Seats	%Votes	Seats	%Votes	Seats	%Votes	Seats	%Votes
16	6	30.1	8	38.1	3	15.5	0	6.9	0	5.1	0	2.2	0	2.1
15	10	38.5	6	34.5	1	10.8	0	7.9	0	7.6	0	0.3	0	0.4
14	6	30.1	9	33.0	1	12.4	0	11.1	0	6.9	1	6.0	0	0.6

## Brighouse

Calder Valley



6.4% Lab to Con



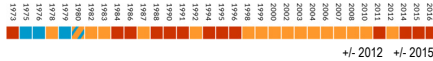
Colin B. Peel	Con	1,290	41.6	- 1.1	- 4.5
*Ann Martin	Lab	1,045	33.7	- 13.8	+ 4.3
Nick Yates	UKIP	521	16.8		+ 1.5
Jennie D. Rigg	LD	132	4.3	- 5.5	+ 0.2
John R.W. Nesbitt	Grn	89	2.9		- 1.3
Samuel G. Webb	TUSC	21	0.7		- 0.2

## Calder

Calder Valley



11.4% LD to Lab

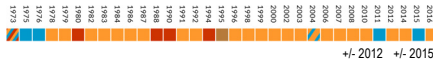


Josh Fenton-Glynn	Lab	2,310	50.0	+14.3	+10.6
*Janet M. Batty	LD	1,424	30.8	- 8.5	+21.0
Jennifer M. Shepherd	Grn	444	9.6	- 3.7	- 10.3
James A. Krishnapillai	Con	438	9.5	- 2.2	- 10.6

## Elland

Calder Valley

3.9% Con to LD

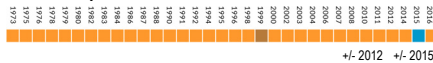


*Pat Allen	LD	1,334	43.6	+ 7.0	+19.0
George A. Robinson	Con	676	22.1	- 0.8	- 14.2
Mohammad Naem	Lab	546	17.8	- 14.1	- 14.4
Mick Clark	UKIP	414	13.5		
Katharine M. Sweeney	Grn	92	3.0	- 5.7	- 4.0

## Greetland & Stainland

Calder Valley

3.7% LD to Con

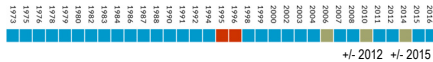


Paul A. Bellenger	LD	1,195	38.5	- 3.1	+12.7
Christopher R. Blakey	Con	996	32.1	+ 4.2	- 8.5
James S. Hepplestone	Lab	384	12.4	- 7.1	- 5.2
Paul G. Rogan	UKIP	350	11.3		- 0.7
Mark R. Mullany	Grn	118	3.8	- 7.2	- 0.1
Christopher W. Clinton	YF	60	1.9		

## Hipperholme & Lightcliffe

Halifax

14.1% Lab to Con

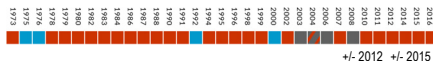


*Graham T. Hall	Con	1,998	64.6	+21.7	+ 1.2
Kashif Ali	Lab	526	17.0	- 6.4	- 2.5
Alisdair C. McGregor	LD	319	10.3	+ 6.9	+ 2.6
Susan J. Wardell	Grn	249	8.1		- 0.2

## Illingworth & Mixenden

Halifax

2.8% Con to Lab

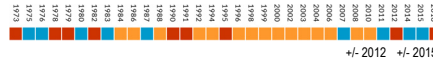


*Lisa R. Lambert	Lab	1,347	48.8	+ 7.9	+ 9.2
Steven Leigh	Con	688	24.9	+ 2.4	- 4.4
Angela S. Thompson	UKIP	576	20.9		- 4.0
Tessa Gordziejko	Grn	59	2.1		- 0.5
Sean Loftus	Ind	49	1.8	- 0.7	+ 0.5
Glen M. Mattock	LD	43	1.6	- 0.1	- 0.7

## Luddendenfoot

Calder Valley

0.1% Con to Lab



Jane Scullion	Lab	1,363	40.1	- 1.5	+10.0
Owen I. Gilroy	Con	866	25.5	- 1.6	- 7.0
Karl A. Boggis	LD	604	17.8	- 13.4	+ 3.0
Christopher M. Baksa	UKIP	322	9.5		- 2.8
Pete D.L.L. Pitfield	Grn	131	3.9		- 6.4
Rod Sutcliffe	YF	109	3.2		

## Northowram & Shelf

Halifax

7.7% Lab to Con

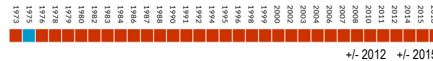


*Peter Caffrey	Con	1,929	60.7	+ 3.5	- 1.0
Gary Walsh	Lab	791	24.9	- 11.8	- 2.2
Daniel R. Manning	YF	222	7.0		
Elaine Hay	Grn	154	4.8		- 2.1
Michael F. Taylor	LD	81	2.5	- 3.6	- 1.8

## Ovenden

Halifax

5.8% Lab to Con

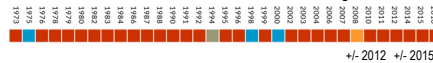


*Anne Collins	Lab	1,142	60.4	- 9.0	+12.6
John C. Shoemsmith	Con	433	22.9	+ 2.6	- 0.4
Katherine L. Horner	Grn	225	11.9		+ 8.2
Mat Bowles	LD	92	4.9	- 5.4	+ 2.2

## Park

Halifax

swing incalculable

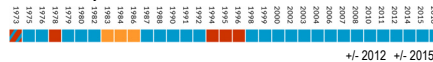


*Jenny Lynn	Lab	2,734	71.5	+ 7.4	- 1.5
Chaudhary M. Saghir	Con	637	16.7		
Jeff Featherstone	Con	252	6.6	- 13.6	- 10.5
Charles Gate	Grn	104	2.7		- 2.0
John D. Reynolds	LD	97	2.5	- 13.2	- 2.7

## Rastrick

Calder Valley

0.1% Con to Lab



Lynne L. Mitchell	Con	1,457	48.6	- 1.5	+ 0.9
Peter Judge	Lab	1,160	38.7	- 1.3	+ 2.1
Kathy Haigh-Hutchinson	LD	209	7.0		0.0
Elizabeth J. King	Grn	172	5.7		+ 0.1

## Ryburn

Calder Valley

swing incalculable



*Geraldine M. Carter	Con	1,258	35.5	- 9.7	- 17.0
Peter J. Hunt	Ind	1,161	32.8		
Steve Cliberon	Lab	820	23.1	- 10.9	+ 0.6
Freda M. Davis	Grn	174	4.9	- 7.7	- 1.6
Rosemary M. Tatchell	LD	131	3.7	- 4.6	- 2.5

## Skircoat

Halifax

2.8% Con to Lab



*John C.D. Hardy	Con	1,660	44.1	+ 2.7	- 4.3
Dave Draycott	Lab	1,113	29.6	+ 8.2	+ 3.2
Stephen A. Gow	LD	507	13.5	- 16.9	- 2.2
Geoffrey Thompson	UKIP	293	7.8		
Eric D. Fabrizi	Grn	136	3.6	- 3.3	- 5.9
Darren Stansfield	YF	56	1.5		

## Sowerby Bridge

Halifax

1.3% Con to Lab

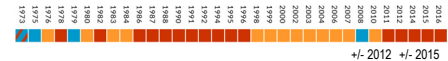


*Adam D. Wilkinson	Lab	1,611	49.6	- 3.7	+10.4
Rob Oddy	Con	911	28.1	- 6.2	- 15.8
Roy C. Thompson	UKIP	432	13.3		
Tom Stringfellow	LD	161	5.0	- 7.4	- 1.8
Karen E. Levin	Grn	131	4.0		- 6.1

## Todmorden

Calder Valley

4.0% Con to Lab

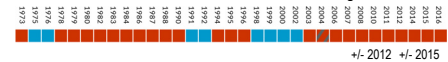


*Steve Sweeney	Lab	1,578	46.0	+10.6	+ 7.3
Gilbert J.H. Gregory	Con	753	21.9	+ 2.7	- 7.0
Joe Rez	LD	381	11.1	- 17.7	+ 3.7
Alan P. McDonald	Grn	333	9.7	+ 1.6	- 1.0
Philip A. Walters	UKIP	309	9.0		- 2.8
Chris Jackson	NF	77	2.2		- 0.3

## Town

Halifax

swing incalculable

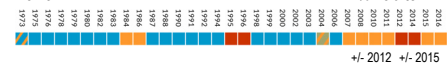


*Megan K. Swift	Lab	1,283	48.0	- 16.0	+ 6.8
Philip S. Charlton	UKIP	625	23.4		+ 0.8
Mark L. Edwards	Con	571	21.4	- 5.1	- 7.1
Sarah L. Moakler	Grn	116	4.3		- 0.5
Ruth Coleman-Taylor	LD	78	2.9	- 6.6	0.0

## Warley

Halifax

7.7% Lab to LD



Ashley J.R. Evans	LD	1,800	47.4	+10.0	+13.3
Surraya Bibi	Lab	1,362	35.8	- 5.3	+ 2.7
Tony Fall	Con	521	13.7	- 7.8	- 13.6
Hena Chowdhury	Grn	117	3.1		- 2.3

# How Calderdale voted

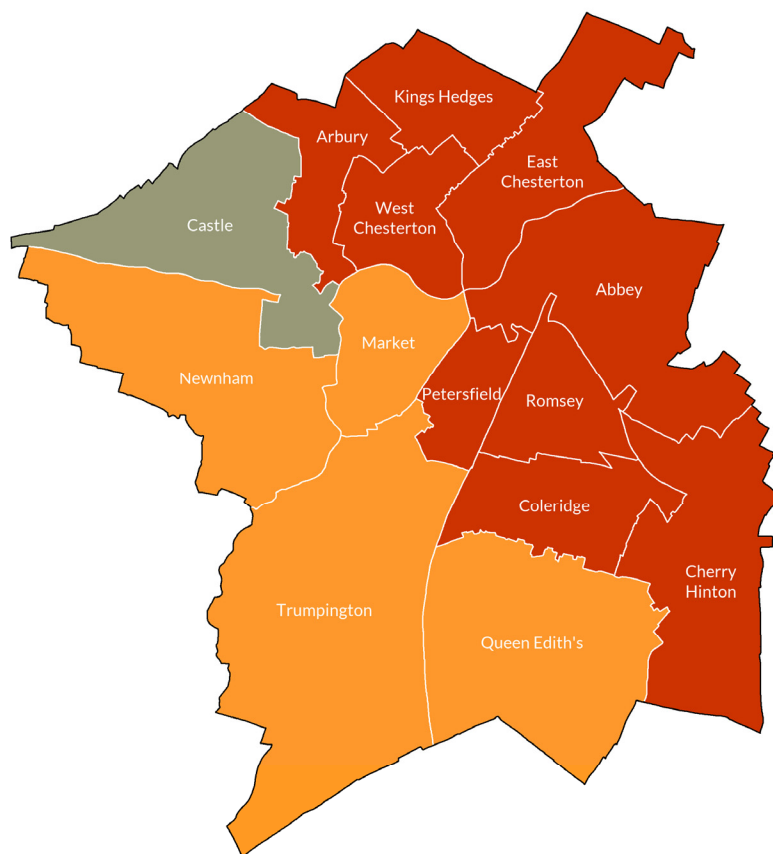
	Date	%Poll	Con	Lab	LD	UKIP	Green	Ind	Oth
Brighouse	2016	37.6	41.6	33.7	4.3	16.8	2.9		0.7
	2015	67.4	46.1	29.4	4.1	15.3	4.2		0.9
	2014	39.4	26.9	21.8	3.1	21.8		26.5	
	2012	32.7	42.7	47.5	9.8				
Calder	2016	50.6	9.5	50.0	30.8		9.6		
	2015	76.3	20.1	39.4	9.8	8.3	19.9	2.5	
	2014	45.3	14.7	38.2	15.5		20.2	11.5	
	2012	44.9	11.7	35.7	39.3		13.3		
Elland	2016	36.5	22.1	17.8	43.6	13.5	3.0		
	2015	61.6	36.3	32.2	24.5		7.0		
	2014	34.0	30.3	32.0	27.4		7.8		2.5
	2012	30.9	22.9	31.9	36.6		8.7		
Greetland & Stainland	2016	37.2	32.1	12.4	38.5	11.3	3.8		
	2015	66.9	40.6	17.6	25.8				
	2014	36.0	28.4	13.5	30.4	21.2	5.9		0.7
	2012	31.9	27.9	19.5	41.6		11.0		
Hipperholme & Lightcliffe	2016	35.3	64.6	17.0	10.3		8.1		
	2015	69.2	63.4	20.5	7.7		8.3		
	2014	37.9	26.9	13.5	3.2			56.4	
	2012	35.3	42.9	23.4	3.4			30.2	
Illingworth & Mixenden	2016	31.0	24.9	48.8	1.6	20.9	2.1	1.8	
	2015	57.8	29.3	39.6	2.3	24.9	2.6	1.3	
	2014	31.3	19.1	41.5	2.6	36.9			
	2012	32.7	22.5	40.9	1.7			34.9	
Luddendenfoot	2016	42.7	25.5	40.1	17.8	9.5	3.9		3.2
	2015	72.1	32.5	30.1	14.8	12.3	10.3		
	2014	39.9	34.8	34.2	14.0		17.0		
	2012	37.9	27.1	41.6	31.2				
Northowram & Shelf	2016	35.6	60.7	24.9	2.5		4.8		7.0
	2015	69.2	61.7	27.1	4.3		6.9		
	2014	35.8	42.2	20.2	3.0	34.7			
	2012	33.1	57.2	36.7	6.1				
Ovenden	2016	23.0	22.9	60.4	4.9		11.9		
	2015	49.6	23.3	47.8	2.7	22.4	3.7		
	2014	22.6	27.2	62.6	10.2				
	2012	21.8	20.3	69.4	10.3				
Park	2016	43.3	6.6	71.5	2.5		2.7		16.7
	2015	62.4	17.1	73.0	5.2		4.7		
	2014	49.2	29.2	63.0	3.1		4.7		
	2012	46.1	20.2	64.1	15.7				
Rastrick	2016	37.1	48.6	38.7	7.0		5.7		
	2015	66.4	47.7	36.6	7.0		5.6		3.1
	2014	34.6	52.1	33.3	6.4				8.2
	2012	30.6	50.1	40.0					9.9
Ryburn	2016	40.8	35.5	23.1	3.7		4.9	32.8	
	2015	69.8	52.5	22.5	6.2	12.3	6.5		
	2014	34.4	50.9	26.6	6.3		16.2		
	2012	31.6	45.2	34.0	8.3		12.6		
Skircoat	2016	40.4	44.1	29.6	13.5	7.8	3.6		1.5
	2015	69.7	48.4	26.4	15.7		9.5		
	2014	38.6	34.2	21.3	19.0	17.2	8.2		
	2012	38.4	41.2	21.4	30.4		6.9		
Sowerby Bridge	2016	38.5	28.1	49.6	5.0	13.3	4.0		
	2015	62.4	43.9	39.2	6.8		10.1		
	2014	34.6	25.6	32.6	7.1	26.9	7.7		
	2012	32.0	34.3	53.3	12.4				
Todmorden	2016	39.0	21.9	46.0	11.1	9.0	9.7		2.2
	2015	69.4	28.9	38.7	7.4	11.8	10.7		2.5
	2014	37.0	25.0	35.2	25.4		14.3		
	2012	34.3	19.2	35.4	28.8		8.1		8.5
Town	2016	30.9	21.4	48.0	2.9	23.4	4.3		
	2015	56.0	28.5	41.2	2.9	22.6	4.8		
	2014	29.7	17.8	40.7	4.1	37.4			
	2012	25.2	26.5	64.0	9.5				
Warley	2016	43.2	13.7	35.8	47.4		3.1		
	2015	63.2	27.3	33.1	34.1		5.4		
	2014	38.3	28.5	35.1	29.1		7.3		
By-election	2012	29.1	17.8	35.1	41.7		5.5		
	2012	35.5	21.5	41.1	37.4				

# Cambridge

Labour has re-established secure control over Cambridge City Council after a long spell of Liberal Democrat administration. The city is very much divided east-west, with the affluent west remaining a Lib Dem stronghold. The problem for them is that the bulk of Cambridge's population lives in the east, in wards that look pretty secure for Labour. The last Conservative councillor lost his seat in Trumpington in 2016 and the Lib Dems also reclaimed a Labour seat in Queen Edith's, won unexpectedly in 2012. But Labour retaliated by gaining West Chesterton ward for the first time ever. Market ward remains a three-way fight which the Greens won in 2015, but which the Lib Dems clung onto in 2016. Labour has a majority of ten.



Results dashboard																							
Abbey			Arbury			Castle			Cherry Hinton			Coleridge			East Chesterton			King's Hedges					
16	15	14	16	15	14	16	15	14	16	15	14	16	15	14	16	15	14	16	15	14	16	15	14
Market			Newnham			Petersfield			Queen Edith's			Romsey			Trumpington			West Chesterton					
16	15	14	16	15	14	16	15	14	16	15	14	16	15	14	16	15	14	16	15	14	16	15	14

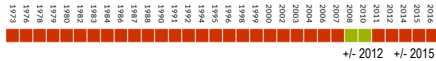


	Conservatives		Labour		Liberal Dem		UKIP		Green		Independents		Others	
	Seats	%Votes	Seats	%Votes	Seats	%Votes	Seats	%Votes	Seats	%Votes	Seats	%Votes	Seats	%Votes
16	0	11.8	9	45.9	4	27.5	0	2.5	0	10.0	1	2.3	0	0.0
15	0	17.5	8	34.5	5	27.6	0	3.8	1	16.4	0	0.1	0	0.0
14	0	14.4	10	38.1	4	29.1	0	0.9	0	14.7	1	2.9	0	0.0

## Abbey

Cambridge

8.2% Grn to Lab

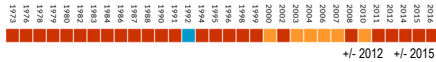


<b>*Richard Johnson</b>	Lab	1,235	61.3	+ 6.9	+18.8
Monica Hone	Grn	292	14.5	- 9.4	- 3.6
Nicky Shepard	LD	266	13.2	+ 3.9	- 8.3
Angela Ozturk	Con	222	11.0	- 1.4	- 7.0

## Arbury

Cambridge

2.4% LD to Lab



<b>*Mike Todd-Jones</b>	Lab	1,430	61.5	+ 1.6	+22.4
Tim Ward	LD	368	15.8	- 3.1	-11.4
James Strachan	Con	282	12.1	+ 1.4	- 1.8
Stephen R. Lawrence	Grn	245	10.5	0.0	- 2.8

## Castle

Cambridge

10.7% Ind to Lab



<b>*John Hipkin</b>	Ind	776	37.9	- 11.6	
Patrick Sheil	Lab	562	27.5	+ 9.8	+ 2.0
Mark T. Argent	LD	388	19.0	- 4.3	-10.6
Alacia N. Gent	Grn	191	9.3	+ 0.5	- 4.0
Edward MacNaghten	Con	129	6.3	- 3.0	-16.1

## Cherry Hinton

Cambridge

5.4% Lab to Con

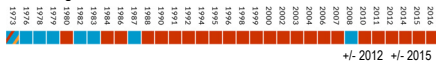


<b>*Robert P. Dryden</b>	Lab	1,373	60.8	- 12.4	+17.3
Eric W. Barrett-Payton	Con	367	16.2	- 1.6	- 3.7
Jamie Dalzell	LD	210	9.3	+ 0.6	- 9.4
Richard G. Jeffs	UKIP	166	7.3		- 2.0
Caitlin Patterson	Grn	143	6.3		- 2.3

## Coleridge

Cambridge

3.2% Con to Lab

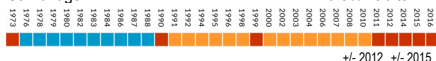


<b>Rosy Moore</b>	Lab	1,404	60.3	+ 0.7	+ 22.2
Samuel Barker	Con	344	14.8	- 5.7	- 2.9
Raymundo L. Carlos	LD	234	10.1	+ 1.2	-14.7
Virgil A.W. Ierubino	Grn	187	8.0	- 3.1	- 5.2
Bill Kaminski	UKIP	158	6.8		+ 0.7

## East Chesterton

Cambridge

9.8% Lab to LD

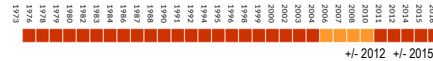


<b>*Margery B. Abbott</b>	Lab	1,103	41.6	- 5.8	+ 2.8
Shahida Rahman	LD	906	34.2	+13.7	+ 6.4
Kevin Francis	Con	262	9.9	- 4.9	- 4.6
Peter Burkinshaw	UKIP	202	7.6	- 3.7	- 0.2
Jiameng Gao	Grn	179	6.7	- 4.6	- 4.4

## King's Hedges

Cambridge

13.5% LD to Lab

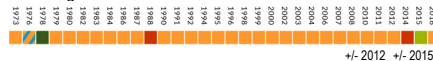


<b>*Nigel Gawthrop</b>	Lab	981	54.5	+ 6.1	+15.5
Hugh B. Newsam	LD	233	12.9	- 20.8	- 7.8
Dave Corn	UKIP	223	12.4		+ 0.4
Anette Karimi	Con	212	11.8	+ 0.1	- 3.9
Angela K. Ditchfield	Grn	152	8.4		- 1.7

## Market

Cambridge

2.1% LD to Lab

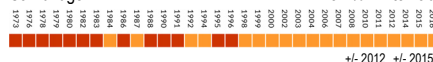


<b>*Tim Bick</b>	LD	777	38.5	+ 2.0	+11.2
Danielle Green	Lab	717	35.5	+ 6.2	+ 8.0
Stuart J. Tuckwood	Grn	401	19.9	- 0.3	- 7.7
Barney Barber	Con	125	6.2	- 8.7	-11.4

## Newnham

Cambridge

3.2% LD to Lab



<b>Lucy K. Nethsingha</b>	LD	939	43.2	- 1.3	+10.5
Ewan McGaughey	Lab	787	36.2	+ 5.1	+ 7.8
Julius A. Carrington	Con	234	10.8	- 2.0	- 5.7
Mark Slade	Grn	216	9.9	- 1.8	-12.5

## Petersfield

Cambridge

2.1% Grn to Lab



<b>Richard A. Robertson</b>	Lab	1,305	61.4	+ 4.8	+17.4
Sharon D. Kaur	Grn	321	15.1	+ 0.7	- 8.2
Daniel Levy	LD	277	13.0	- 4.6	- 8.4
Catherine C. Durance	Con	221	10.4	- 1.0	- 1.0

## Queen Edith's

South West Cambridgeshire

9.3% Lab to LD

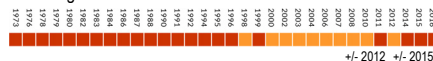


<b>Jennifer A. Page-Croft</b>	LD	1,189	43.0	+ 7.8	+ 9.3
John Beresford	Lab	801	29.0	- 10.7	+ 4.3
Manas Deb	Con	544	19.7	+ 0.9	- 4.8
Joel Chalfen	Grn	232	8.4	+ 2.1	- 3.9

## Romsey

Cambridge

11.2% LD to Lab



<b>Sophie A. Barnett</b>	Lab	1,409	49.7	+16.7	+12.0
*Catherine H.L. Smart	LD	1,016	35.8	- 5.6	+ 5.5
Jane H. Carpenter	Grn	273	9.6		-12.3
Roy L. Barton	Con	139	4.9	- 2.2	- 5.2

## Trumpington

Cambridge

11.4% Con to LD



<b>Donald M. Adey</b>	LD	1,212	41.3	+ 8.7	+11.4
Nick Gay	Lab	755	25.7	+ 9.4	+ 2.1
Shapour Meftah	Con	664	22.6	- 14.0	- 4.7
Ceri B. Galloway	Grn	305	10.4	- 4.1	- 4.6

## West Chesterton

Cambridge

6.3% LD to Lab



<b>Mike Sargeant</b>	Lab	1,417	46.7	+13.9	+11.5
Nichola J. Harrison	LD	1,157	38.1	+ 1.4	+ 1.2
John D. Bachelor	Grn	198	6.5	- 7.7	- 5.8
Simon Lee	Con	182	6.0	-10.3	- 6.1
Celia M. Conway	UKIP	81	2.7		

# How Cambridge voted

	Date	%Poll	Con	Lab	LD	UKIP	Green	Ind	Oth
Abbey	2016	32.1	11.0	61.3	13.2		14.5		
	2015	55.5	18.0	42.5	21.5		18.1		
	2014	33.8	14.1	48.7	16.5		20.7		
	2012	26.7	12.4	54.4	9.3		23.9		
Arbury	2016	37.8	12.1	61.5	15.8		10.5		
	2015	59.2	13.9	39.1	27.2	6.6	13.3		
	2014	41.6	13.5	45.6	25.3		15.6		
	2012	33.1	10.7	59.9	18.9		10.5		
Castle	2016	35.2	6.3	27.5	19.0		9.3	37.9	
	2015	53.6	22.4	25.5	30.4		21.7		
	2014	41.4	10.4	20.9	26.5		15.1	27.2	
	2012	28.4	9.3	17.7	14.7		8.8	49.5	
Cherry Hinton	2016	38.0	16.2	60.8	9.3	7.3	6.3		
	2015	67.0	19.9	43.5	18.7	9.3	8.6		
	2014	40.2	24.2	60.6	15.1				
	2012	33.6	18.1	73.2	8.7				
Coleridge	2016	46.2	14.8	60.3	10.1	6.8	8.0		
	2015	61.5	17.7	38.1	24.8	6.1	13.2		
	2014	38.6	16.7	51.6	14.3		13.9	3.5	
	2012	31.5	20.5	59.6	8.9		11.1		
East Chesterton	2016	42.7	9.9	41.6	34.2	7.6	6.7		
	2015	61.8	14.5	38.8	27.8	7.8	11.1		
	2014	45.0	8.6	35.5	35.2	10.8	9.9		
	2012	32.0	14.8	47.4	20.5	6.0	11.3		
Kings Hedges	2016	30.5	11.8	54.5	12.9	12.4	8.4		
	2015	54.9	15.7	39.0	20.7	12.0	10.1	2.5	
	2014	31.4	13.2	41.2	19.5		12.0	14.2	
	2012	27.2	11.7	48.4	33.7				6.2
Market	2016	38.9	6.2	35.5	38.5		19.9		
	2015	49.5	17.6	27.5	27.3		27.6		
	2014	42.3	17.8	32.2	24.2		25.7		
	2012	27.1	14.9	29.3	35.6		20.2		
Newnham	2016	41.1	10.8	36.2	43.2		9.9		
	2015	52.6	16.5	28.4	32.7		22.4		
	2014	44.5	13.3	33.3	35.6		17.7		
	2012	31.2	12.8	31.1	44.5		11.7		
Petersfield	2016	42.9	10.4	61.4	13.0		15.1		
	2015	57.1	11.4	44.0	21.4		23.3		
	2014	41.5	9.0	46.3	19.2		25.5		
	2012	29.8	11.4	56.6	17.6		14.4		
Queen Edith's	2016	45.4	19.7	29.0	43.0		8.4		
	2015	62.7	24.5	24.7	33.7	4.8	12.3		
	2014	48.1	16.3	29.7	42.6		11.4		
	2012	42.2	18.8	39.7	35.2		6.3		
Romsey	2016	47.0	4.9	49.7	35.8		9.6		
	2015	62.0	10.1	37.7	30.3		21.9		
	2014	44.0	7.1	41.6	37.7		13.6		
	2012	37.8	7.1	33.0	41.4				18.5
Trumpington	2016	39.0	22.6	25.7	41.3		10.4		
	2015	62.5	27.3	23.6	29.9	4.3	15.0		
	2014	41.2	29.3	16.1	38.9		15.7		
	2012	33.5	36.6	16.3	32.6		14.5		
West Chesterton	2016	52.4	6.0	46.7	38.1	2.7	6.5		
	2015	67.0	12.1	35.2	36.9	3.6	12.3		
	2014	51.2	10.8	39.0	39.6		10.6		
	2012	37.5	16.3	32.8	36.7		14.2		

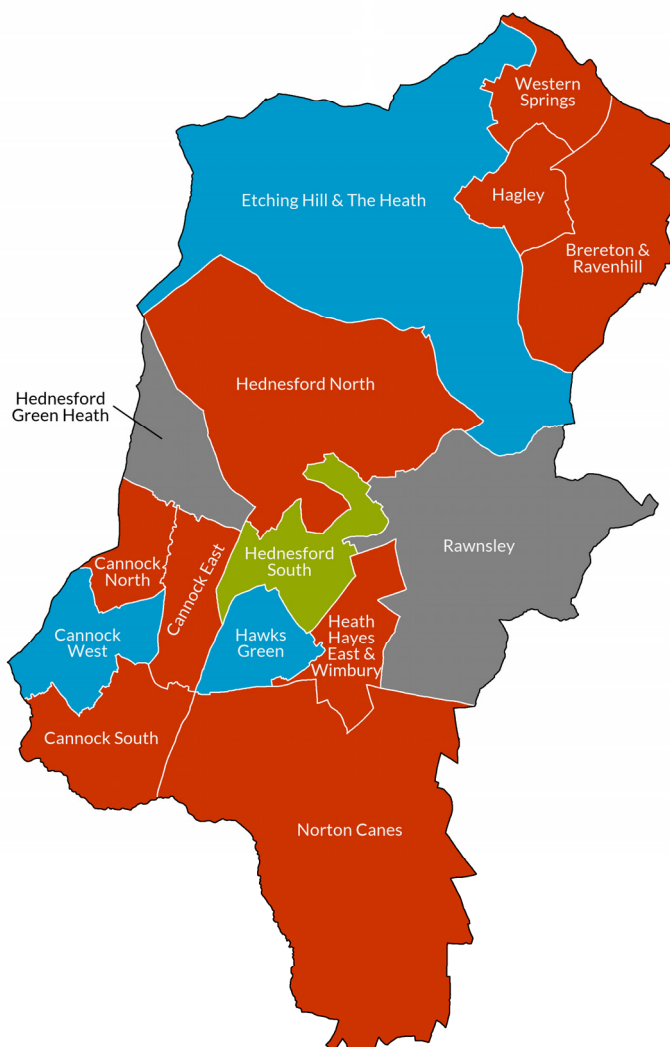


# Cannock Chase

Cannock was the southern end of Staffordshire's coalmining industry and, until the pits closed, had a political inclination to match: this was the constituency of Aneurin Bevan's wife, Jenny Lee. But mining is long gone and this council covers far more than just Cannock itself: Hednesford, Heath Hayes and, across the heath in the far north eastern corner, Rugeley. Labour won nearly every seat here through much of the 1980s and 1990s but have failed to reach 40% borough-wide as their vote has splintered: some drifting to the Conservatives in this marginal area; some to UKIP -who won four seats here in 2014 and, most recently, to the Greens, who snatched a Hednesford seat from nowhere in 2016. Labour hang on by their fingernails to Cannock Chase: they have a majority of just one.

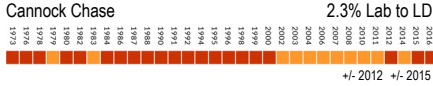
73 76 78 79 80 82 83 84 86 87 88 90 91 92 94 95 96 98 99 00 02 03 04 06 07 08 10 11 12 14 15 16

Results dashboard																						
Brereton			Cannock East			Cannock North			Cannock South			Cannock West			Etching Hill			Hagley		Hawks Green		
16	15	14	16	15	14	16	15	14	16	15	14	16	15	14	16	15	14	16	15	16	15	14
Heath Hayes E.			Hednesford Grn			Hednesford N.			Hednesford S.			Norton Caines			Rawnsley			West'n Springs				
16	15	14	15	14		16	15	14	16	15		16	15	14	15	14		16	15	14		



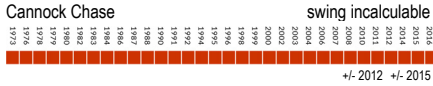
	Conservatives		Labour		Liberal Dem		UKIP		Green		Independents		Others	
	Seats	%Votes	Seats	%Votes	Seats	%Votes	Seats	%Votes	Seats	%Votes	Seats	%Votes	Seats	%Votes
16	3	27.5	9	36.9	0	3.3	0	25.4	1	7.0	0	0.0	0	0.0
15	9	36.9	6	33.7	0	3.1	0	20.8	0	4.3	0	1.2	0	0.0
14	1	23.9	6	35.1	1	5.2	4	32.9	0	0.0	1	1.9	0	1.0

## Brereton & Ravenhill



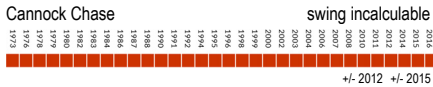
<b>*Alan Dudson</b>	Lab	478	31.6	- 13.8	- 0.4
Paul A. Fisher	LD	475	31.4	- 9.2	+ 7.6
Sarah Thomas-Dean	UKIP	302	20.0		+ 1.4
Pam Owen	Con	223	14.7	+ 0.7	- 7.8
Michael P. Lees	Grn	34	2.2		- 0.9

## Cannock East



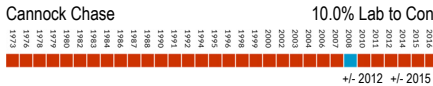
<b>*Christine Mitchell</b>	Lab	687	44.6	- 29.6	- 0.5
Dave Morris	UKIP	495	32.2		+ 9.5
Phil Hewitt	Con	315	20.5	- 5.3	- 9.1
Glen G. Tapper	Grn	42	2.7		0.0

## Cannock North



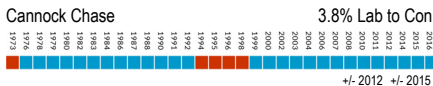
<b>*Gordon Alcott</b>	Lab	760	53.2	- 27.7	+ 4.4
Rob Branson	UKIP	399	27.9		+ 4.2
Phil Jones	Con	201	14.1	- 5.0	- 9.9
Jodie Winter	Grn	68	4.8		+ 1.3

## Cannock South



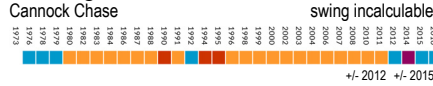
<b>*Maureen A. Freeman</b>	Lab	749	46.6	- 20.0	+ 6.6
Johnny McMahon	Con	423	26.3	0.0	- 8.0
Kev Whittaker	UKIP	389	24.2		+ 2.7
Leo Harrison	Grn	46	2.9		- 1.3

## Cannock West



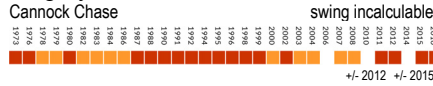
<b>Clive D. Smith</b>	Con	982	51.6	- 7.0	- 2.8
Patrick J.P. Frondigoun	Lab	510	26.8	- 14.6	+ 1.5
Paul Allen	UKIP	310	16.3		+ 0.1
Maire T. Smith	Grn	102	5.4		+ 1.3

## Etching Hill & The Heath



<b>*Justin Johnson</b>	Con	500	32.7	- 2.6	- 5.0
Danny Davies	UKIP	451	29.5		+10.2
Jeffrey Winter	Lab	389	25.4	- 6.0	- 0.8
Ray Jones	LD	144	9.4	- 16.3	- 2.9
David R. Thawley	Grn	47	3.1		- 1.3

## Hagley



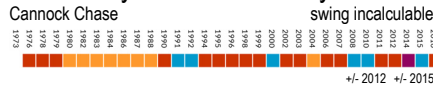
<b>Chris Martin</b>	Lab	409	47.9	0.0	+ 8.6
Mark Deakin	UKIP	234	27.4		+ 8.9
Robert Hughes	Con	175	20.5	+ 7.5	- 10.2
Stuart K. Crabtree	Grn	36	4.2		+ 2.2

## Hawks Green



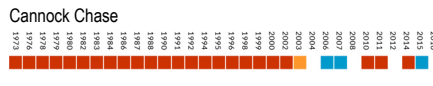
<b>Dan Snape</b>	Con	483	36.0	- 4.0	- 11.9
Ann Bernard	UKIP	419	31.2		+ 8.9
Matthew J.M. Freeman	Lab	374	27.8	- 8.9	+ 4.6
Kelly A. Tuft	Grn	67	5.0		+ 0.8

## Heath Hayes & Wimblebury



<b>*Diane Todd</b>	Lab	505	40.1	- 21.3	+ 9.2
John Bernard	UKIP	373	29.6		+ 7.3
Helen Borton	Con	310	24.6	- 14.0	- 14.1
Kenny Beardmore	Grn	71	5.6		+ 2.1

## Hednesford Green Heath



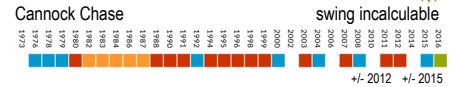
No election in 2016

## Hednesford North



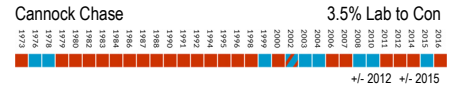
<b>*Alan R. Pearson</b>	Lab	697	47.9	- 14.2	+ 7.7
Sue Hardman	UKIP	382	26.3		+ 4.9
James Moffat	Con	317	21.8	- 4.6	- 9.0
Arlette M. Carmichael	Grn	59	4.1		- 0.1

## Hednesford South



<b>Paul Woodhead</b>	Grn	618	42.6		+36.4
Olivia Lyons	Con	322	22.2	- 8.9	- 19.0
<b>*Brian G. Gamble</b>	Lab	298	20.5	- 31.8	- 10.6
Grahame Wiggan	UKIP	213	14.7		- 6.7

## Norton Canes



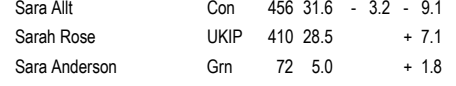
<b>*Zaphne Stretton</b>	Lab	659	39.4	- 16.3	+ 4.5
Val Jones	Con	512	30.6	- 9.4	- 9.1
Chris Cox	UKIP	444	26.5		+ 5.6
Richard Jenking	Grn	59	3.5		+ 0.9

## Rawnsley



No election in 2016

## Western Springs



<b>*Carl Bennett</b>	Lab	503	34.9	- 4.1	+ 4.4
Sara Allt	Con	456	31.6	- 3.2	- 9.1
Sarah Rose	UKIP	410	28.5		+ 7.1
Sara Anderson	Grn	72	5.0		+ 1.8

# How Cannock Chase voted

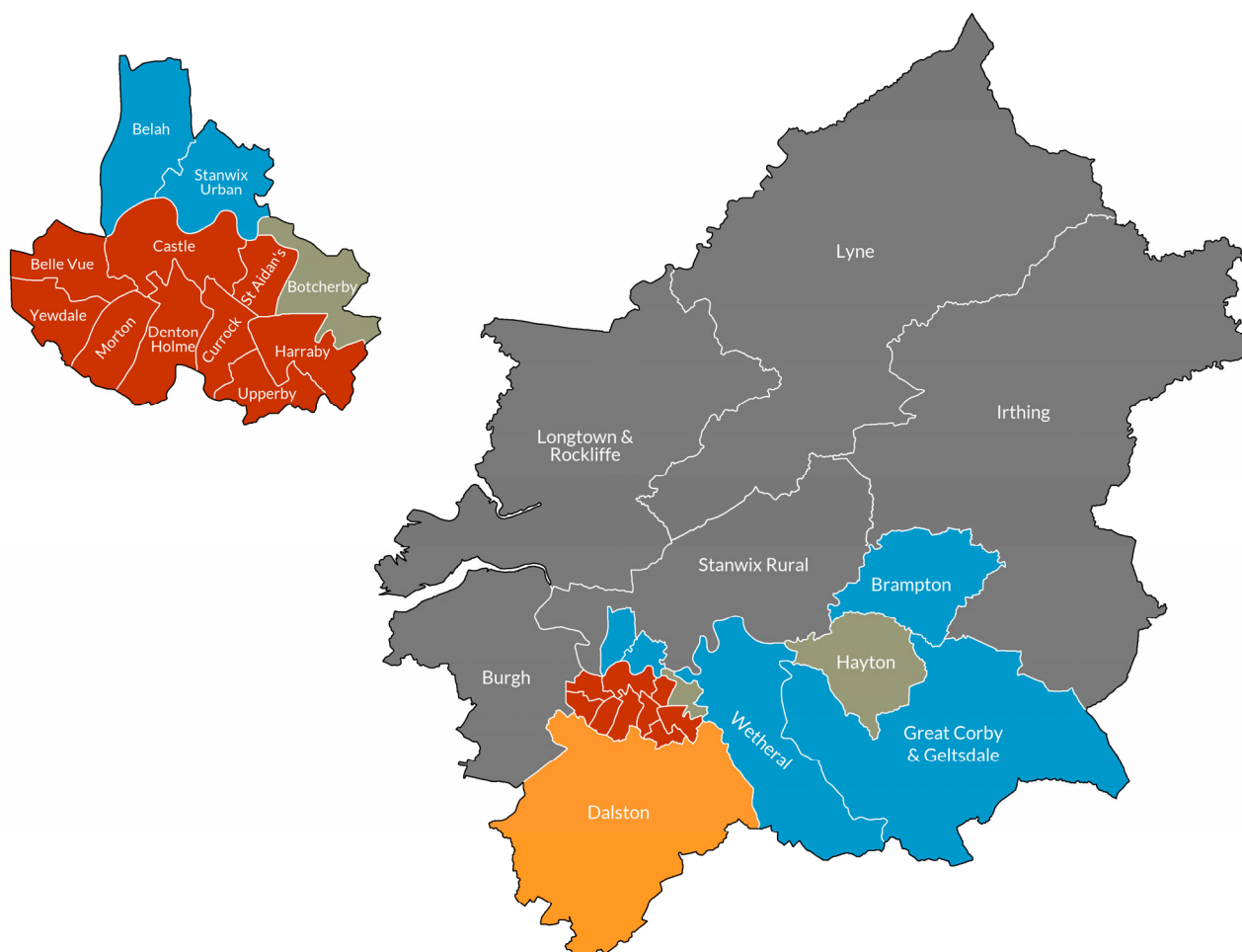
	Date	%Poll	Con	Lab	LD	UKIP	Green	Ind	Oth
Brereton & Ravenhill	2016	30.0	14.7	31.6	31.4	20.0	2.2		
	2015	63.4	22.5	32.0	23.8	18.6	3.1		
	2014	30.3		31.3	39.5	29.2			
	2012	26.7	14.0	45.4	40.6				
Cannock East	2016	30.1	20.5	44.6		32.2	2.7		
	2015	59.2	29.6	45.1		22.7	2.7		
	2014	29.8	17.0	46.0		37.0			
	2012	24.1	25.8	74.2					
Cannock North	2016	26.1	14.1	53.2		27.9	4.8		
	2015	57.4	24.0	48.8		23.7	3.5		
	2014	27.8	12.9	50.9		36.2			
	2012	23.4	19.1	80.9					
Cannock South	2016	27.7	26.3	46.6		24.2	2.9		
	2015	57.2	34.3	40.0		21.5	4.2		
	2014	26.6	22.5	42.2		35.4			
	2012	22.9	26.3	66.6	7.1				
Cannock West	2016	33.9	51.6	26.8		16.3	5.4		
	2015	70.5	54.4	25.3		16.2	4.1		
	2014	35.1	45.3	25.5		29.2			
	2012	30.2	58.6	41.4					
Etching Hill & The Heath	2016	29.5	32.7	25.4	9.4	29.5	3.1		
	2015	65.7	37.7	26.2	12.3	19.3	4.4		
	2014	28.4	31.6	22.2	13.3	33.0			
	2012	22.9	35.3	31.4	25.7				
Hagley	2016	26.0	20.5	47.9		27.4	4.2		
	2015	59.8	31.3	39.3	6.4	18.5	2.0	2.5	
	2012	24.7	12.8	47.4	9.6				30.2
Hawks Green	2016	24.5	36.0	27.8		31.2	5.0		
	2015	65.7	47.9	23.2		22.3	4.2	2.4	
	2014	26.3	31.6	25.4		43.0			
	2012	18.1	40.0	36.7	6.9				16.3
Heath Hayes East & Wimblebury	2016	26.5	24.6	40.1		29.6	5.6		
	2015	63.3	38.7	30.9		22.3	3.5	4.5	
	2014	29.7	21.0	33.5	3.5	42.1			
	2012	23.2	38.6	61.4					
Hednesford Green Heath	2015	65.4	40.5	32.8		18.2	3.1	5.3	
	2014	31.2	23.2	43.0		27.5		6.3	
Hednesford North	2016	27.6	21.8	47.9		26.3	4.1		
	2015	60.9	30.8	40.2		24.8	4.2		
	2014	30.0	24.6	40.5		34.9			
	2012	27.1	26.4	62.1					11.5
Hednesford South	2016	35.7	22.2	20.5		14.7	42.6		
	2015	65.3	41.2	31.1		21.4	6.2		
	2012	26.4	33.1	52.3					14.6
Norton Canes	2016	29.8	30.6	39.4		26.5	3.5		
	2015	64.8	39.7	34.9	1.9	20.9	2.6		
	2014	30.1	25.4	41.1	1.4	32.0			
	2012	27.8	40.0	55.7	4.4				
Rawnsley	2015	68.2	33.1	30.1	3.1	19.1	14.6		
	2014	32.6	26.9	33.5	3.9	35.7			
Western Springs	2016	28.5	31.6	34.9		28.5	5.0		
	2015	62.2	40.7	30.5		21.4	3.2	4.3	
	2014	28.5	23.4	23.0	6.5	20.9			26.3
	2012	21.6	34.8	39.0	19.5				6.7

# Carlisle

Carlisle council covers an area far bigger than England's most northerly city: it could more accurately be called Cumberland. It is this sparsely-populated hinterland that explains why Labour doesn't control Carlisle by landslide proportions: in an even year they'll win all but three of the city's wards but get absolutely nowhere in the rurality except in massively popular years like 1995. There were some suggestions Labour could lose control of Carlisle in 2016. In the event they held all their winnable Carlisle city seats bar independent Botcherby, though the Conservatives came close in Yewdale. But they need also to win Belle Vale to kick this council into no overall control - and even then Labour would still be the largest party. As it stands Labour hold on with a majority of four seats.

73 76 78 79 80 82 83 84 86 87 88 90 91 92 94 95 96 98 99 00 02 03 04 06 07 08 10 11 12 14 15 16

Belah	Belle Vale	Botcherby	Brampton	Burgh	Castle	Currock	Dalston
16   15   14	16   15   14	16   15   14	2016   2014	2015	16   15   14	16   15   14	16   15   14
Denton Holme	Great Corby	Harraby	Hayton	Irthing	Longtown	Lyne	Morton
16   15   14	2016	16   15   14	2016	2015	2015   2014	2015	16   15   14
St Aidan's	Stanwix Rural	Stanwix Urban	Upperby	Wetheral	Yewdale		
16   15   14	2015   2014	16   15   14	16   15   14	16   14	16   15   14		



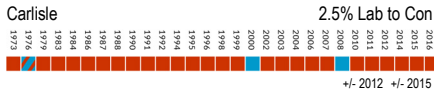
	Conservatives		Labour		Liberal Dem		UKIP		Green		Independents		Others	
	Seats	%Votes	Seats	%Votes	Seats	%Votes	Seats	%Votes	Seats	%Votes	Seats	%Votes	Seats	%Votes
16	5	34.2	9	39.2	1	7.9	0	9.6	0	4.0	2	4.3	0	0.8
15	8	39.2	10	34.2	0	4.4	0	13.7	0	6.1	0	1.7	0	0.6
14	7	31.3	9	32.2	0	2.7	0	22.3	0	5.3	1	5.6	0	0.7

## Belah



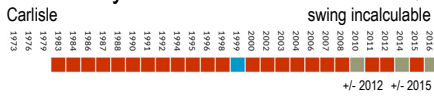
<b>*David D. Morton</b>	Con	965	51.7	+ 9.1	+ 3.9
Paul L. Birks	Lab	630	33.8	- 6.3	+ 4.0
Philip F. Douglass	UKIP	189	10.1	- 3.0	
Penelope B. Foster	Grn	72	3.9	- 0.3	
Robert H. Charlesworth	TUSC	9	0.5		

## Belle Vue



<b>*Leslie Tickner</b>	Lab	963	59.3	+ 1.6	+17.9
Robert G. Currie	Con	660	40.7	+ 6.6	+ 1.0

## Botcherby



<b>Jeffrey T. Bomford</b>	Ind	511	42.8		
Anne Glendinning	Lab	499	41.8	- 12.5	+ 8.7
Lawrence N. Fisher	Con	157	13.1	+ 2.0	- 7.7
Henry B. Goodwin	Grn	27	2.3	+ 0.4	- 0.7

## Brampton

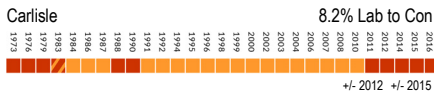


<b>Stephen J. Layden</b>	Con	588	45.7	- 5.4	+ 7.4
David E. Brooks	Lab	363	28.2	- 6.2	+ 9.7
John J. Layden	UKIP	200	15.6	+ 1.0	0.0
Richard K. O'Brien	Grn	71	5.5	- 3.1	
Olwyn D. Luckley	LD	64	5.0		+ 0.8

## Burgh

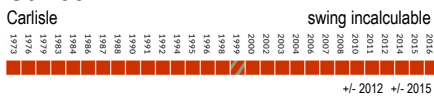


## Castle



<b>Joanna H. Coleman</b>	Lab	544	49.9	- 6.9	+ 9.6
Melissa Andrews	Con	258	23.6	+ 9.5	- 5.1
Robert Reid-Sinclair	UKIP	150	13.7	- 1.0	
Manwara Begum	LD	89	8.2	- 11.4	+ 2.0
Alan B. Simpson	Grn	50	4.6	- 4.8	- 3.7

## Currock



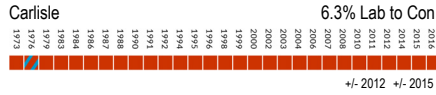
<b>*Colin W. Glover</b>	Lab	680	58.6	- 11.1	+16.4
John G. Denholm	UKIP	203	17.5	- 3.7	
Neville J. Lishman	Con	190	16.4	+ 1.2	- 10.8
Helen E. Atkinson	Grn	36	3.1	- 1.1	
Marjorie J. Richardson	LD	35	3.0	- 0.8	
Brent Kennedy	TUSC	16	1.4	- 6.6	0.0

## Dalston



<b>*Trevor Allison</b>	LD	1,195	56.0	+ 4.2	+31.6
Robert G. Mitchell	Con	623	29.2	+ 5.1	- 15.3
Raymond Warwick	Lab	315	14.8	- 0.5	- 2.3

## Denton Holme



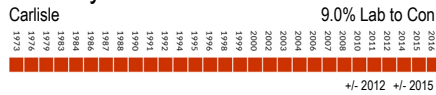
<b>Ruth E. Alcroft</b>	Lab	712	53.9	- 8.8	- 2.6
Barbara Eden	Con	273	20.7	+ 3.8	- 3.5
John D. Warmingham	UKIP	168	12.7	+ 4.8	+ 0.7
Beil Boothman	Grn	112	8.5	- 0.4	+ 0.7
John G. Higginson	TUSC	56	4.2		+ 2.2

## Great Corby & Geltsdale



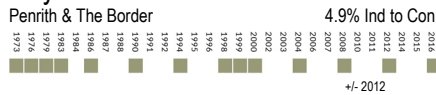
<b>Doreen H. Parsons</b>	Con	350	50.9	- 9.7	
Alan R. McGuckin	Lab	178	25.9	- 13.5	
Michael A. Gee	LD	98	14.2		
Sky F. Higgins	Grn	62	9.0		

## Harraby



<b>Lee B. Sherriff</b>	Lab	852	54.4	- 9.2	+ 7.9
Michael Randall	Con	447	28.5	+ 8.7	- 5.1
Philip G. Chapplehow	UKIP	227	14.5	+ 5.9	- 1.3
Daniel D. Little	TUSC	40	2.6		+ 1.9

## Hayton



<b>Raymond Tinnion</b>	Ind	525	69.8	- 6.0	
Keith Meller	Con	176	23.4	+ 3.7	
Richard S. Hunt	Grn	51	6.8		

## Irthing



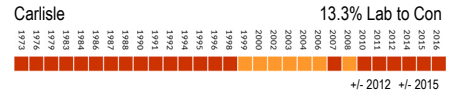
## Longtown & Rockliffe



## Lyne

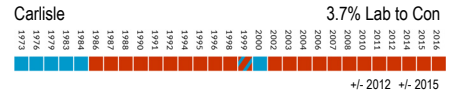


## Morton



<b>Therese E. Sidgwick</b>	Lab	705	48.5	- 17.2	- 0.1
Charlotte A. Smallwood	Con	281	19.3	+ 9.4	- 7.3
Fiona R. Mills	UKIP	273	18.8	+ 8.2	+ 2.0
Peter G. Noble	LD	130	8.9	- 2.4	+ 4.4
Robin W.J. Morrison	Grn	39	2.7	+ 0.2	+ 0.2
David J. Barton	TUSC	26	1.8		+ 0.8

## St Aidans

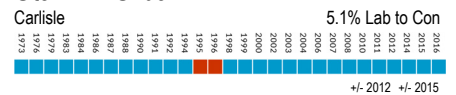


<b>Lucy Patrick</b>	Lab	550	48.5	- 2.3	+ 7.9
Geoffrey L. Osborne	Con	278	24.5	+ 5.0	- 5.1
David S. Parker	UKIP	200	17.6	+ 8.9	+ 4.1
John B. Reardon	Grn	107	9.4	- 11.6	- 2.7

## Stanwix Rural

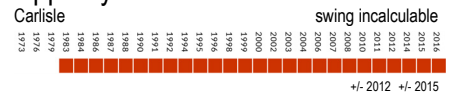


## Stanwix Urban



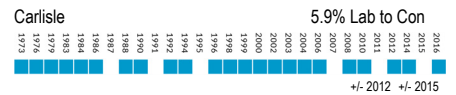
<b>Paul N.H. Nedved</b>	Con	969	50.8	+ 8.1	+ 1.5
Stephen R. Sidgwick	Lab	637	33.4	- 2.1	+ 2.6
Helen Davison	Grn	187	9.8	- 1.6	- 1.7
Brendan Murphy	LD	116	6.1		

## Upperby



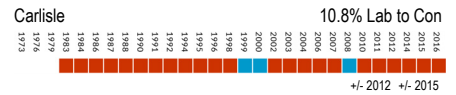
<b>Niall D. McNulty</b>	Lab	662	58.3	- 14.5	+ 7.3
Christine Holliday	UKIP	191	16.8	- 1.7	
Shaidat Danmole-Ellis	Con	147	12.9	- 2.8	- 6.8
James E. Osler	LD	101	8.9	- 2.6	+ 2.5
Daniel M. Thorburn	TUSC	35	3.1		+ 1.2

## Wetheral



<b>Barry O. Earp</b>	Con	1,061	63.5	+ 7.4	+19.8
Annia C. Banks	Lab	281	16.8	- 4.3	+ 2.6
Geoffrey E. Round	UKIP	200	12.0	- 1.8	- 6.3
Hazel J. Graham	Grn	65	3.9	- 5.1	- 0.8
David J. Wood	LD	64	3.8		+ 1.9

## Yewdale



<b>Maureen F. McDonald</b>	Lab	803	41.3	- 17.9	+ 2.9
Christina A. Finlayson	Con	757	39.0	+ 3.6	- 9.4
Malcolm F. Craik	UKIP	296	15.2	- 11.0	
David J. Bradley	Grn	87	4.5	+ 1.8	

# How Carlisle voted

	Date	%Poll	Con	Lab	LD	UKIP	Green	Ind	Oth
Belah	2016	39.7	51.7	33.8		10.1	3.9		0.5
	2015	70.3	47.8	29.8		15.5	5.7		1.2
	2014	39.2	42.4	27.6		22.8	7.2		
	2012	38.5	42.6	40.1		13.1	4.2		
Belle Vale	2016	34.5	40.7	59.3					
	2015	60.9	39.7	41.4		14.9	4.0		
	2014	31.0	32.6	40.7		23.1	3.6		
	2012	31.8	34.1	57.7	3.1		5.1		
Botcherby	2016	28.5	13.1	41.8			2.3	42.8	
	2015	53.5	20.8	33.1		13.9	3.0	29.2	
	2014	30.5	19.9	50.0				30.0	
	2012	55.0	17.6	32.6				44.4	5.3
Brampton	2016	37.3	45.7	28.2	5.0	15.6	5.5		
	2014	36.2	53.1	18.5	4.2	15.6	8.6		
	2012	33.0	51.1	34.4		14.6			
Burgh	2015	76.5	58.4		22.5		13.0	6.1	
Castle	2016	29.3	23.6	49.9	8.2	13.7	4.6		
	2015	54.0	28.7	40.3	6.2	14.7	8.3		1.8
	2014	26.8	19.0	37.3	10.9	22.9	7.5		2.4
	2012	26.0	14.1	56.8	19.6		9.4		
Currock	2016	27.6	16.4	58.6	3.0	17.5	3.1		1.4
	2015	55.0	27.2	42.2	3.8	21.2	4.2		1.4
	2014	25.7	16.5	50.3		26.0	4.1		3.0
	2012	26.7	15.2	69.7					15.2
Dalston	2016	43.0	29.2	14.8	56.0				
	2015	74.3	44.5	17.1	24.4	10.3	3.6		
	2014	45.2	32.4	12.9	21.4	14.6		18.7	
	2012	41.6	24.1	15.3	51.8	8.7			
Denton Holme	2016	30.2	20.7	53.9		12.7	8.5		4.2
	2015	58.3	24.2	51.3	2.7	12.0	7.8		2.0
	2014	28.5	19.1	44.7		23.0	9.4		3.8
	2012	27.8	16.9	62.7	3.6	7.9	8.9		
Great Corby & Geltsdale	2016	40.7	50.9	25.9	14.2		9.0		
Harraby	2016	32.8	28.5	54.4		14.5			2.6
	2015	62.5	33.6	46.5		15.8	3.4		0.7
	2014	30.4	22.8	42.8		29.2	5.2		
	2012	30.0	19.8	63.6	4.0	8.6	4.0		
Hayton	2016	47.5	23.4				6.8	69.8	
Irthing	2015	74.3	64.2	17.5			18.3		
Longtown & Rockliffe	2015	57.3	52.4	20.6	5.1	19.2	2.7		
	2014	29.4	47.2	18.7	2.4	31.6			
Lyne	2015	73.1	77.8				22.2		
Morton	2016	32.8	19.3	48.5	8.9	18.8	2.7		1.8
	2015	62.7	26.6	48.6	4.5	16.8	2.5		1.0
	2014	33.4	22.8	45.6		26.3	3.2		2.1
	2012	36.9	9.9	65.7	11.3	10.6	2.5		
Stanwix Rural	2015	71.9	60.1	21.0		13.6	5.3		
	2014	38.1	52.9	17.9		23.6	5.6		
St Aidan's	2016	27.9	24.5	48.5		17.6	9.4		
	2015	56.7	29.6	40.6	3.1	13.5	12.1		1.1
	2014	29.5	20.1	40.3		22.6	17.0		
	2012	27.8	19.5	50.8		8.7	21.0		
Stanwix Urban	2016	43.4	50.8	33.4	6.1		9.8		
	2015	75.9	49.3	30.8		11.8	8.1		
	2014	43.9	44.3	27.4		16.9	11.4		
	2012	41.9	42.7	35.5		10.4	11.4		
Upperby	2016	30.7	12.9	58.3	8.9	16.8			3.1
	2015	55.5	19.7	51.0	6.4	18.5	2.4		1.9
	2014	30.4	15.6	52.8		25.6	4.2		1.8
	2012	28.6	15.7	72.8	11.5				
Wetheral	2016	43.6	63.5	16.8	3.8	12.0	3.9		
	2014	42.8	43.7	14.2	1.9	18.3	4.7	17.2	
	2012	39.8	56.1	21.1		13.8	9.0		
Yewdale	2016	42.7	39.0	41.3		15.2	4.5		
	2015	70.2	38.9	39.3	2.9	15.7	3.2		
	2014	39.3	29.6	44.2		26.2			
	2012	42.7	35.4	59.2	2.8		2.7		

# Castle Point

Castle Point: Canvey Island and Benfleet, is a borough so volatile, electorally, that it switched to elections by thirds to stop the "clean house" outcomes of the 1990s. This council lurched from a 36 to 3 Tory council in 1994 to 34-5 in Labour's favour in 1995. In 2014 the Conservatives won just 3 seats as residents association candidates swept the island and UKIP mopped up in Benfleet. Labour has collapsed here despite controlling Castle Point three times; they now trail UKIP badly. The Conservatives have a majority of six on this council - which they'll hang onto unless UKIP (or Labour) start registering more consistent wins in Benfleet.

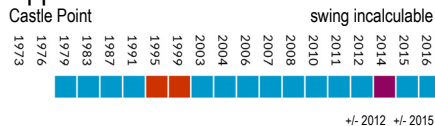


Results dashboard																				
Appleton			Boyce			Canvey Central			Canvey East			Canvey North			Canvey South			Canvey West		
16	15	14	16	15	14	16	15	14	16	15	14	16	15	14	16	15	14	15	14	
Canvey Win Gdn			Cedar Hall			St George's			St James'			St Mary's			St Peter's			Victoria		
16	15	14	16	15	14	16	15	14	16	15	14	16	15	14	16	15	14	16	15	14



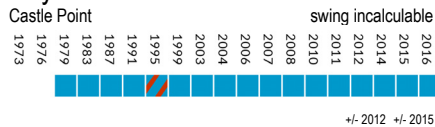
	Conservatives		Labour		Liberal Dem		UKIP		Green		Independents		Others	
	Seats	%Votes	Seats	%Votes	Seats	%Votes	Seats	%Votes	Seats	%Votes	Seats	%Votes	Seats	%Votes
16	8	36.8	0	15.2	0	1.1	0	31.4	0	0.0	0	0.0	0	15.5
15	10	44.6	0	15.5	0	0.0	0	20.1	0	0.0	0	2.5	4	17.3
14	3	33.9	0	16.0	0	0.0	5	26.9	0	0.0	0	0.0	6	23.2

## Appleton



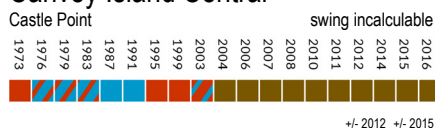
<b>*Thomas Skipp</b>	<b>Con</b>	<b>832</b>	<b>49.3</b>	<b>- 12.4</b>	<b>- 0.1</b>
Lee W. Gardiner	UKIP	566	33.6	-	- 0.9
Gwyneth A. Bailey	Lab	289	17.1	- 21.2	+ 1.0

## Boyce



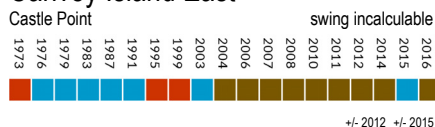
<b>*Jeffrey A. Stanley</b>	<b>Con</b>	<b>803</b>	<b>47.7</b>	<b>- 26.4</b>	<b>- 4.0</b>
Robert S. Baillie	UKIP	604	35.9	-	- 0.3
Audrey Regan	Lab	275	16.4	- 9.5	+ 4.3

## Canvey Island Central



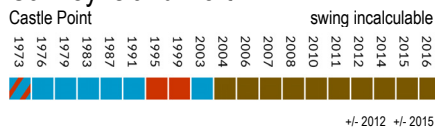
<b>*John M. Anderson</b>	<b>CII</b>	<b>650</b>	<b>46.2</b>	<b>- 17.3</b>	<b>- 10.5</b>
Judith McKinlay	UKIP	394	28.0	-	-
James M. Cutler	Con	215	15.3	- 5.0	- 12.9
Bill M. Scott	Lab	130	9.2	- 7.0	- 5.8
John Hardy	LD	19	1.3	-	-

## Canvey Island East



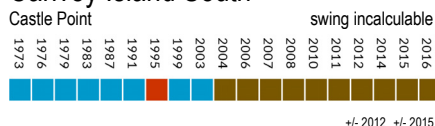
<b>Carole J. Sach</b>	<b>CII</b>	<b>518</b>	<b>37.0</b>	<b>- 11.0</b>	<b>+ 4.1</b>
Sarah L. Mahoney	UKIP	488	34.9	-	-
Wayne Johnson	Con	264	18.9	- 4.6	- 14.2
Jacqueline C. Reilly	Lab	130	9.3	- 3.5	- 2.2

## Canvey Island North




<b>John A. Payne</b>	<b>CII</b>	<b>557</b>	<b>36.5</b>	<b>- 28.2</b>	<b>- 15.7</b>
Daniel Frost	UKIP	514	33.7	-	-
David G. Manclark	Con	308	20.2	+ 1.6	- 11.4
Sonia L. Mutch	Lab	147	9.6	- 7.1	- 6.5

## Canvey Island South

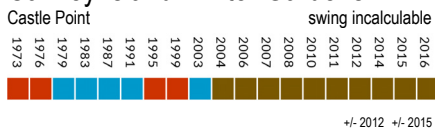


<b>*Barry C. Campagna</b>	<b>CII</b>	<b>786</b>	<b>50.9</b>	<b>+ 3.1</b>	<b>+ 11.3</b>
Michael I. Aubrey	UKIP	410	26.6	-	-
Anthony W. Belford	Con	269	17.4	- 6.7	- 17.0
Michael K. Curham	Lab	79	5.1	- 5.6	- 6.0

## Canvey Island West

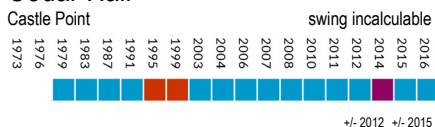


## Canvey Island Winter Gardens



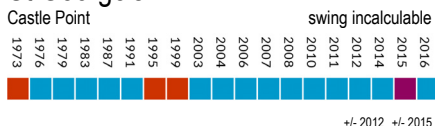
<b>Allan Taylor</b>	<b>CII</b>	<b>579</b>	<b>46.1</b>	<b>- 16.4</b>	<b>- 0.8</b>
Lucy L. Parkin	UKIP	298	23.7	-	-
Raymond Cattermole	Con	224	17.8	- 3.1	- 16.1
Margaret E. McArthur-Curtis	Lab	158	12.6	- 4.0	- 6.6

## Cedar Hall



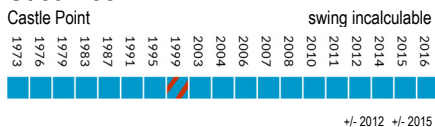
<b>*Elizabeth Wass</b>	<b>Con</b>	<b>738</b>	<b>48.3</b>	<b>- 10.4</b>	<b>- 1.8</b>
James L. Parkin	UKIP	513	33.6	-	-
Bernard A. Thorne	Lab	278	18.2	- 23.1	+ 1.7

## St George's



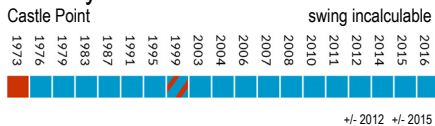
<b>*Arthur C. Walter</b>	<b>Con</b>	<b>616</b>	<b>42.3</b>	<b>- 11.4</b>	<b>- 5.1</b>
Karen Parkin	UKIP	437	30.0	-	- 1.9
Joseph P. Cooke	Lab	404	27.7	- 18.6	+ 7.0

## St James'



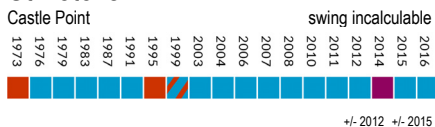
<b>*William K. Sharap</b>	<b>Con</b>	<b>838</b>	<b>48.7</b>	<b>- 12.1</b>	<b>- 7.1</b>
Robert J. Hemmings	UKIP	455	26.5	-	- 1.2
Dina Mehdi	Lab	234	13.6	- 7.6	- 2.9
Geoff Duff	LD	192	11.2	-	-

## St Mary's



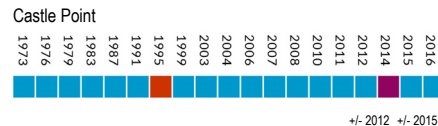
<b>*David Cross</b>	<b>Con</b>	<b>628</b>	<b>39.6</b>	<b>- 12.6</b>	<b>- 8.8</b>
James M. Smith	UKIP	546	34.4	-	+ 0.2
Jack H. Rawlings	Lab	411	25.9	- 21.9	+ 8.6

## St Peter's



<b>*Beverley Egan</b>	<b>Con</b>	<b>718</b>	<b>47.3</b>	<b>- 16.7</b>	<b>- 2.0</b>
Sandra A. Aubrey	UKIP	594	39.1	-	+ 5.3
William F. Emberson	Lab	207	13.6	- 22.4	- 3.0

## Victoria



<b>*Simon E. Hart</b>	<b>Con</b>	<b>860</b>	<b>55.0</b>	<b>- 9.4</b>	<b>+ 1.0</b>
Samuel J.S. Parkyn	UKIP	422	27.0	-	- 3.9
Thomas F. Harrison	Lab	281	18.0	- 1.8	+ 2.9



# How Castle Point voted

	Date	%Poll	Con	Lab	LD	UKIP	Green	Ind	Oth
Appleton	2016	31.9	49.3	17.1		33.6			
	2015	69.5	49.4	16.1		34.5			
	2014	37.2	37.4	18.6		44.0			
	2012	26.9	61.7	38.3					
Boyce	2016	33.0	47.7	16.4		36.9			
	2015	72.5	51.7	12.1		36.2			
	2014	39.0	46.1	13.0		40.9			
	2012	26.2	74.1	25.9					
Canvey Island Central	2016	28.7	15.3	9.2	1.3	28.0			46.2
	2015	59.9	25.2	15.0					56.7
	2014	30.2	21.9	13.0					65.1
	2012	24.7	20.3	16.2					63.5
Canvey Island East	2016	29.6	18.9	9.3		34.9			37.0
	2015	62.8	33.1	11.5				22.5	32.9
	2014	31.6	21.1	12.1					66.8
	2012	26.2	23.5	12.8				15.7	48.0
Canvey Island North	2016	30.0	20.2	9.6		33.7			35.5
	2015	62.2	31.8	16.1					52.2
	2014	32.7	19.4	16.9					63.7
	2012	27.7	18.6	16.7					64.7
Canvey Island South	2016	31.2	17.4	5.1		26.6			50.9
	2015	64.1	34.4	11.1				14.9	39.6
	2014	33.7	27.6	10.1					62.3
	2012	27.1	25.1	10.7				16.5	47.8
Canvey Island West	2015	61.6	50.6	11.8					37.6
	2014	33.9	40.1	9.8					50.1
Canvey Island Winter Gardens	2016	26.0	17.8	12.6		23.7			46.1
	2015	60.6	33.9	19.2					46.9
	2014	26.9	21.8	13.9					64.3
	2012	23.3	20.9	16.6					62.5
Cedar Hall	2016	32.8	48.3	18.2		33.6			
	2015	70.3	50.1	16.5		33.5			
	2014	39.8	33.6	17.1		49.4			
	2012	27.6	58.7	41.3					
St George's	2016	32.8	42.3	27.7		30.0			
	2015	70.2	47.4	20.7		31.9			
	2014	36.9	31.8	25.2		43.0			
	2012	25.4	53.7	46.3					
St James's	2016	33.1	48.7	13.6	11.2	26.5			
	2015	70.3	55.8	16.5		27.7			
	2014	38.7	43.9	16.9		39.2			
	2012	30.9	60.8	21.2			18.0		
St Mary's	2016	32.8	39.6	25.9		34.4			
	2015	69.1	48.4	17.5		34.2			
	2014	39.0	40.3	21.8		37.9			
	2012	30.7	52.2	47.8					
St Peter's	2016	30.6	47.3	13.6		39.1			
	2015	67.8	49.3	16.9		33.8			
	2014	36.4	36.9	18.0		45.1			
	2012	25.8	64.0	36.0					
Victoria	2016	34.9	55.0	18.0		27.0			
	2015	71.8	54.0	15.1		30.9			
	2014	40.3	41.7	14.1		44.2			
	2012	32.4	64.6	19.8			15.6		

# Cheltenham

This spa town in a basin on the edge of The Cotswolds has been Liberal Democrat-run give-or-take for a quarter of a century. 2016 was no exception. Despite losing the parliamentary constituency last year they tightened their control on the council with swings of up to 27% from the Conservatives. But before this gets extrapolated into a certain re-gain of the constituency in 2020 this result was almost identical to that of 2014 - the year before they lost it. The Lib Dems have a very secure majority of 18 in this council which elects by halves every even year.

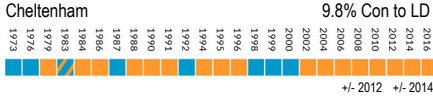
73 76 78 79 80 82 83 84 86 87 88 90 91 92 94 95 96 98 99 00 02 04 06 08 10 12 14 16

All Saints		Battledown		Benhall		Charlton Kings		Charlton Park		College		Hesters Way	
2016	2014	2016	2014	2016	2014	2016	2014	2016	2014	2016	2014	2016	2014
Lansdown		Leckhampton		Oakley		Park		Pittville		Prestbury		St Mark's	
2016	2014	2016	2014	2016	2014	2016	2014	2016	2014	2016	2014	2016	2014
St Paul's		St Peter's		Springbank		Swindon Village		Up Hatherley		Warden Hill			
2016	2014	2016	2014	2016	2014	2016	2014	2016	2014	2016	2014	2016	2014



	Conservatives		Labour		Liberal Dem		UKIP		Green		Independents		Others	
	Seats	%Votes	Seats	%Votes	Seats	%Votes	Seats	%Votes	Seats	%Votes	Seats	%Votes	Seats	%Votes
16	3	29.6	0	6.3	15	44.9	0	2.5	0	6.3	1	3.3	1	7.0
14	4	29.6	0	4.9	14	42.5	0	10.0	0	3.5	0	1.9	2	7.6

## All Saints



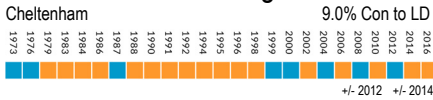
<b>*Stephen A. Jordan</b>	LD	744	52.5	+ 9.8	+11.2
Martin A. Tracey	Con	406	28.7	- 9.7	+ 0.2
Diana H.Hale	Lab	164	11.6	+ 2.0	+ 2.9
Aina C. Wylie	Grn	103	7.2	- 2.1	- 3.5

## Battledown



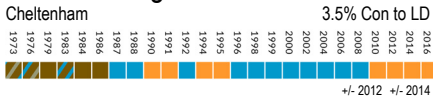
<b>Louis A.I. Savage</b>	Con	850	55.6	+ 0.1	+ 9.6
Michael R. Hart	LD	444	29.0	- 0.8	- 12.9
Helen C. Pemberton	Lab	137	9.0	-	-
Jon P. Stubbings	Grn	98	6.4	-	- 8.3

## Benhall & The Reddings



<b>Mike Collins</b>	LD	906	49.6	+12.9	- 17.1
*Jacky Fletcher	Con	764	41.8	- 5.0	+ 8.5
Geoffrey L. Foster	Grn	86	4.7	-	-
Robin F. Carey	Lab	72	3.9	-	-

## Charlton Kings



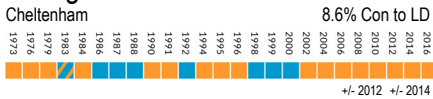
<b>Paul G. McCloskey</b>	LD	945	49.2	+ 2.8	+ 3.9
Jenny E. Kirkwood	Con	721	37.6	- 4.2	+ 4.3
Lorraine E. Mason	Grn	133	6.9	-	- 4.9
Lisa M. Belshaw	Lab	120	6.3	-	+ 0.5

## Charlton Park



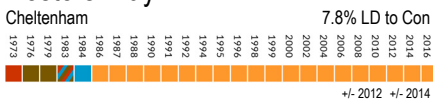
<b>Steve Harvey</b>	LD	1,010	51.4	+ 4.5	+ 5.4
Scott R. Morris	Con	788	40.1	- 13.0	- 0.8
Malcolm Bride	Lab	106	5.4	-	+ 1.9
Lennard V. Attard	Grn	61	3.1	-	+ 0.6

## College



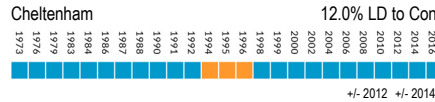
<b>*Klara V. Sudbury</b>	LD	1,063	63.0	+ 1.0	+10.5
Peter J. Pritchard	Con	370	21.9	- 16.1	- 2.8
Sarah J. Field	Grn	101	6.0	-	- 7.2
Joanna S. Hugues	Lab	85	5.0	-	-
Su Jones	UKIP	69	4.1	-	- 5.5

## Hesters Way



<b>*Wendy L. Flynn</b>	LD	624	52.7	- 6.6	+ 1.1
Shaun S. Bailey	Con	371	31.4	+ 8.9	+ 6.8
Rod Gay	Lab	107	9.0	- 9.2	- 5.6
Malcolm A.J. Allison	Grn	60	5.1	-	-
Sam Coxson	TUSC	21	1.8	-	- 7.4

## Lansdown



<b>*Diggory C. Seacome</b>	Con	646	52.9	+ 0.8	+ 4.2
Mike Newby	LD	303	24.8	- 23.1	- 16.2
Keith White	Lab	141	11.5	-	+ 1.2
Sophie D. Franklin	Grn	131	10.7	-	-

## Leckhampton



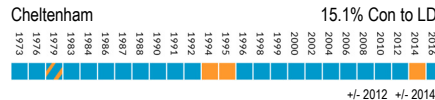
<b>Ian Bickerton</b>	Ind	821	40.1	-	-
*Andrew W. Chard	Con	583	28.5	- 14.9	- 7.1
Iain A.P. Dobie	LD	409	20.0	- 18.7	- 2.1
Morgan Woodland	Grn	99	4.8	- 3.2	- 3.2
Ian C.A. Statham	UKIP	75	3.7	- 6.1	- 8.1
Ian H. White	Lab	62	3.0	-	-

## Oakley



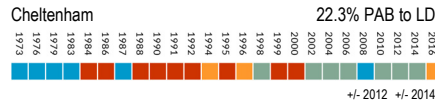
<b>*Rowena M. Hay</b>	LD	576	47.3	- 7.6	+ 1.8
Emma Nelson	Con	320	26.3	+ 9.1	+12.7
Alec Gamble	Lab	235	19.3	- 1.5	+ 4.3
Roberta L. Smart	Grn	87	7.1	-	-

## Park



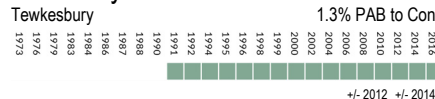
<b>*Tim Harman</b>	Con	991	46.9	- 8.9	+ 2.0
Dilys M.J. Barrell	LD	912	43.2	+21.3	+ 0.7
Megan A. England	Lab	109	5.2	-	+ 0.7
Anne Knight-Elliott	Grn	101	4.8	- 8.4	- 3.3

## Pittville



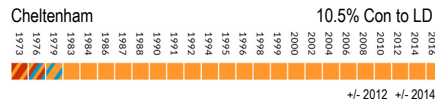
<b>Dennis F. Parsons</b>	LD	838	46.0	+27.9	+ 8.5
Peter Sayers	PAB	536	29.4	- 16.7	- 11.6
Barry G. Perks	Con	273	15.0	- 10.7	- 6.5
Sandra Easton-Lawrence	Lab	91	5.0	-	-
Ian A. Lander	Grn	84	4.6	-	- 1.6

## Prestbury



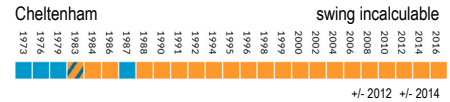
<b>*Malcolm G. Stennett</b>	PAB	1,196	69.0	- 3.0	- 7.4
Alicia Wyrer	Con	258	14.9	- 0.4	- 0.4
Lisa P. Carr	LD	202	11.6	- 1.1	+ 3.3
Catherine S. Green	Grn	78	4.5	-	-

## St Mark's



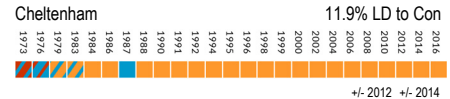
<b>*Christopher F. Coleman</b>	LD	896	62.9	+11.4	+19.3
Rosemary R. Harvey	Con	172	12.1	- 9.6	- 3.4
Peter Bowman	UKIP	139	9.8	-	- 14.2
Andre Ambrosius	Lab	124	8.7	- 8.3	+ 0.1
Demelza J. Jones	Grn	93	6.5	- 3.3	- 1.8

## St Paul's



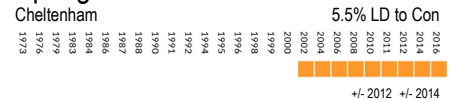
<b>Karl N. Hobley</b>	LD	322	36.6	- 14.6	+ 6.4
Daud McDonald	Ind	231	26.3	-	+13.2
Clive R. Harriss	Lab	141	16.0	- 4.1	+ 0.7
Ben Stone	Con	96	10.9	- 7.0	- 5.0
Jasmine C. Moreton	Grn	90	10.2	- 0.6	- 1.6

## St Peter's



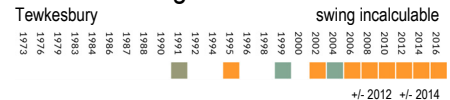
<b>David J. Willingham</b>	LD	669	46.5	- 17.3	- 0.6
John V. Hopwood	Con	376	26.1	+ 6.4	+ 8.9
Emily C. Campbell	Grn	263	18.3	-	-
Robert R. Irons	Lab	131	9.1	- 7.4	- 4.1

## Springbank



<b>*Suzanne T. Williams</b>	LD	778	57.0	- 8.3	+ 9.4
Gavin L. Garthwaite	Con	285	20.9	+ 2.6	+ 6.2
Elizabeth J. Roberts	UKIP	217	15.9	-	- 8.9
Dale K. Campbell	Grn	86	6.3	-	-

## Swindon Village



<b>*Bernie Fisher</b>	LD	607	45.3	- 30.8	- 21.0
Stuart J. Deakin	PAB	456	34.0	-	-
Janet D. Honeywill	Con	183	13.6	- 10.3	- 20.1
Adrian Becker	Grn	95	7.1	-	-

## Up Hatherley



<b>Roger L. Whyburn</b>	LD	1,163	64.5	+12.4	+ 14.1
Marcus Annfield	Con	370	20.5	- 11.4	- 8.1
Peter W. Joiner	UKIP	138	7.7	- 8.2	- 7.8
Christine M. England	Lab	68	3.8	-	- 1.7
Adam P. Van Coevorden	Grn	64	3.5	-	-

## Warden Hill



<b>Tony Oliver</b>	LD	825	47.0	+25.6	+11.6
Neil K. Jones	Con	564	32.1	- 28.7	- 7.2
Ann Homer	UKIP	167	9.5	-	- 8.4
Joseph D. Sucksmith	Lab	114	6.5	-	-
Tim Bonsor	Grn	86	4.9	-12.9	- 2.4

# How Cheltenham voted

	Date	%Poll	Con	Lab	LD	UKIP	Green	Ind	Oth
All Saints	2016	35.3	28.7	11.6	52.5		7.2		
	2014	35.0	28.5	8.7	41.3	10.8	10.7		
	2012	30.8	38.4	9.6	42.7		9.3		
Battledown	2016	37.0	55.6	9.0	29.0		6.4		
	2014	42.1	46.0		41.9	12.1			
	2012	32.6	55.5		29.8		14.7		
Benhall & The Reddings	2016	45.5	41.8	3.9	49.6		4.7		
	2014	44.8	33.3		66.7				
	2012	42.4	46.8		36.7	16.4			
Charlton Kings	2016	44.7	37.6	6.3	49.2		6.9		
	2014	47.0	31.2	5.8	45.3	17.7			
	2012	42.4	41.8		46.4		11.8		
Charlton Park	2016	49.6	40.1	5.4	51.4		3.1		
	2014	46.7	40.9	2.5	46.0	8.2	2.5		
	2012	42.5	53.1		46.9				
College	2016	39.8	21.9	5.0	63.0	4.1	6.0		
	2014	41.0	24.7		52.5	9.6	13.2		
	2012	33.6	38.0		62.0				
Hesters Way	2016	24.7	31.4	9.0	52.7		5.1		1.8
	2014	24.8	24.6	14.6	51.6				9.2
	2012	20.9	22.5	18.2	59.3				
Lansdown	2016	30.3	52.9	11.5	24.8		10.7		
	2014	33.4	48.7	10.3	41.0				
	2012	26.1	52.1		47.9				
Leckhampton	2016	48.4	28.5	3.0	20.0	3.7	4.8		
	2014	53.0	35.6		22.1	11.8	8.0	22.6	
	2012	42.4	43.4		38.7	9.8	8.0		
Oakley	2016	28.8	26.3	19.3	47.3		7.1		
	2014	29.4	13.6	15.0	45.5	25.9			
	2012	25.2	17.2	20.8	54.9		7.0		
Park	2016	44.9	46.9	5.2	43.2		4.8		
	2014	45.4	42.5	4.5	44.9		8.1		
	2012	34.0	55.8		21.9	9.1	13.2		
Pittville	2016	40.9	15.0	5.0	46.0		4.6		29.4
	2014	41.7	21.5		37.5				41.0
	2012	37.2	25.7		18.1	3.9	6.2		46.1
Prestbury	2016	40.0	14.9		11.6		4.5		69.0
	2014	44.6	15.3		8.3				76.4
	2012	37.6	15.3		12.7				72.0
St Mark's	2016	30.7	12.1	8.7	62.9	9.8	6.5		
	2014	33.5	15.5	8.6	43.6	24.0	8.3		
	2012	27.0	21.7	17.0	51.5		9.8		
St Paul's	2016	20.6	10.9	16.0	36.6		10.2	26.3	
	2014	20.8	15.9	15.3	30.2		11.8	13.1	13.7
	2012	14.6	17.9	20.1	51.2		10.8		
St Peter's	2016	29.4	26.1	9.1			18.3		
	2014	29.4	17.2	13.2	47.1	22.5			
	2012	22.0	19.7	16.5	63.8				
Springbank	2016		20.9		57.0	15.9	6.3		
	2014		28.2	14.7	47.6	24.8			2.2
	2012		21.3	16.4	65.3				
Swindon Village	2016	31.3	13.6		45.3		7.1		34.0
	2014	30.1	33.7		66.3				
	2012	24.8	23.9		76.1				
Up Hatherley	2016	43.1	20.5	3.8	64.5	7.7	3.5		
	2014	47.2	28.6	5.5	50.4	15.5			
	2012	41.7	31.9		52.1	15.9			
Warden Hill	2016	40.7	32.1	6.5	47.0	9.5	4.9		
	2014	43.1	39.3		35.4	17.9	7.3		
	2012	26.3	60.8		21.4		17.8		



## Adderbury, Bloxham & Bodicote

Banbury

Chris Heath	Con	1,321	50.9
Mike Bishop	Con	1,312	50.6
Nigel Randall	Con	1,294	49.9
Naomi Kanetsuka	Grn	573	22.1
John Haywood	Grn	484	18.7
Shaun Greenslade-Hibbert	Grn	451	17.4
Susan Christie	Lab	444	17.1
John Christie	Lab	422	16.3
Matt Johnson	Lab	390	15.0
Peter Davies	LD	364	14.0

## Banbury Calthorpe & Easington

Banbury

*Kieron Mallon	Con	1,359	49.5
*Colin Clarke	Con	1,332	48.5
Nigel Morris	Con	1,248	45.4
Mike Beal	Lab	786	28.6
Jane Rogers	Lab	700	25.5
Derek Evans	Lab	686	25.0
Dawn Gosling	Grn	425	15.5
Janice Johnson	LD	286	10.4

## Banbury Cross & Neithrop

Banbury

Surinder Dhesi	Lab	1,247	53.0
Hannah Banfield	Lab	1,188	50.5
Alastair Milne-Home	Con	880	37.4
Sonny Sidhu	Lab	832	35.3
Andrew McHugh	Con	731	31.1
Nick Poole	Con	729	31.0
Bernard Dod	Grn	485	20.6

## Banbury Grimsbury & Hightown

Banbury

Andrew Beere	Lab	966	40.8
Claire Bell	Lab	930	39.3
Shaida Hussain	Lab	801	33.8
Tony Mepham	Con	740	31.2
Nick Harrison	Con	621	26.2
Gary Wills	Con	611	25.8
Jason Williams	UKIP	344	14.5
Jack Barton	Grn	284	12.0
Kenneth Ashworth	LD	213	9.0
Dave Wiles	LD	156	6.6

## Banbury Hardwick

Banbury

John Donaldson	Con	689	34.7
Nicholas Turner	Con	638	32.1
Tony Ilott	Con	633	31.9
Mary Evans Young	Lab	532	26.8
Anne Davis	Lab	504	25.4
Henry Goodman	Lab	447	22.5
Ian Hackford	UKIP	368	18.5
Andrew Aris	Grn	246	12.4
Anthony Burns	LD	225	11.3

## Banbury Ruscote

Banbury

Mark Cherry	Lab	1,105	53.4
Sean Woodcock	Lab	924	44.6
Barry Richards	Lab	905	43.7
Stuart Robbins	Con	500	24.2
Linda Wren	UKIP	436	21.1
Pat Tompson	Con	404	19.5
Nicola Smith	Con	400	19.3
Christopher Manley	Grn	221	10.7

## Bicester East

Banbury

Sean Gaul	Con	1,002	49.5
Richard Mould	Con	913	45.1
Tom Wallis	Con	830	41.0
Sarah Haydon	Lab	803	39.6
Marcus English	Lab	728	35.9
Steven Sargeant	Lab	665	32.8
Nicholas Roesen	Grn	379	18.7

## Bicester North & Caversfield

Banbury

Lynn Pratt	Con	804	42.3
Jason Slaymaker	Con	797	42.0
Nicholas Mawer	Con	790	41.6
Margaret Lyon	Lab	518	27.3
Peter Lyon	Lab	447	23.5
Derek Colden	UKIP	364	19.2
Marc Rufus	Lab	360	19.0
Ian Middleton	Grn	296	15.6

## Bicester South & Ambrosden

Banbury

Dan Sames	Con	889	31.9
David Anderson	Con	877	31.4
Nick Cotter	Ind	818	29.3
Norman Bolster	Con	693	24.5
Christopher Howells	Lab	449	16.1
Glyn Austin	Lab	445	15.9
Rogger Nixon	Grn	381	13.7
Dickie Bird	UKIP	366	13.1
Michael Nixon	Lab	323	11.6

## Bicester West

Banbury

Les Sibley	Ind	1,612	65.3
Debbie Pickford	Con	662	26.8
Jolanta Lis	Con	509	20.6
Harry Knight	Ind	495	20.0
Matt Snape	Con	484	19.6
Stuart Moss	Lab	464	18.8
Alan Hasted	Ind	463	18.7
Bob Massingham	UKIP	453	18.7
Sylvia Howells	Lab	450	18.2
Steven Uttley	Lab	331	13.4
Fiona Mawson	Grn	194	7.9

## Copredy, Sibfords & Wroxton

Banbury

George Reynolds	Con	1,623	56.0
Ken Atack	Con	1,513	52.2
Douglas Webb	Con	1,389	47.9
Anne Cullen	Lab	581	20.0
Susan Moon	Lab	525	18.1
Perran Moon	Lab	488	16.8
Non Kinchin-Smith	Grn	477	16.4
Markus Wise	UKIP	384	13.2

## Deddington

Banbury

Bryn Williams	Con	1,725	53.0
Hugo Brown	Con	1,573	48.3
Mike Kerford-Byrnes	Con	1,460	44.8
Aaron Bliss	Grn	684	21.0
Alasdair Brown	Lab	654	20.1
Annette Murphy	Lab	618	19.0
Polly Foster	Lab	462	14.2
Aubrey Ellis	UKIP	408	12.5

## Fringfords & Heyfords

Banbury

James MacNamara	Con	1,249	55.1
Ian Corkin	Con	1,220	53.8
Barry Wood	Con	1,190	52.5
Jenny Tamblin	Grn	412	18.2
Sheila Haydon	Lab	400	17.6
Sara Corr	UKIP	360	15.9
Lee Isaacs	Lab	314	13.8
Gareth Richard	Lab	296	13.1
Graham Wilson	Grn	290	12.8

## Kidlington East

Oxford West & Abingdon/Henley

Maurice Billington	Con	1,606	63.4
Neil Prestidge	Con	1,232	48.6
Carmen Griffiths	Con	1,186	46.8
Catharine Arakelian	Lab	642	25.3
Andrew Hornsby-Smith	Lab	614	24.2
Janet Warren	Lab	554	21.9
Alison Street	LD	457	18.0
David Thurling	LD	331	13.1
Tracey Wyse	LD	331	13.1
Michael Jones	Grn	224	8.8
Paul Mackilligin	Grn	206	8.1

## Kidlington West

Oxford West & Abingdon/Henley

Sandra Rhodes	Con	1,071	35.7
Alan Mackenzie-Wintle	Con	1,011	33.7
Nigel Simpson	Con	948	31.6
Doug Williamson	LD	857	28.5
Dawn Glatz	LD	832	27.7
Joe Claxton	LD	820	27.3
Chris Robins	Lab	517	17.2
John Stansby	Lab	442	14.7
Michael Taylor	Lab	411	13.7
Heather Firkin	UKIP	389	13.0
Rita White	Grn	311	10.4

## Launton & Otmoor

Banbury/Henley



<b>Simon Holland</b>	Con	<b>1,006</b>	<b>37.1</b>
<b>Tim Hallchurch</b>	Con	<b>947</b>	<b>34.9</b>
<b>David Hughes</b>	Con	<b>936</b>	<b>34.5</b>
Catherine Chester	Lab	610	22.5
Graham Carey	Lab	524	19.3
Mike Hobbs	Lab	459	16.9
Paul Genge	Grn	450	16.6
Alan Harris	UKIP	394	14.5
Tim Emptage	LD	375	13.8

## How Cherwell voted

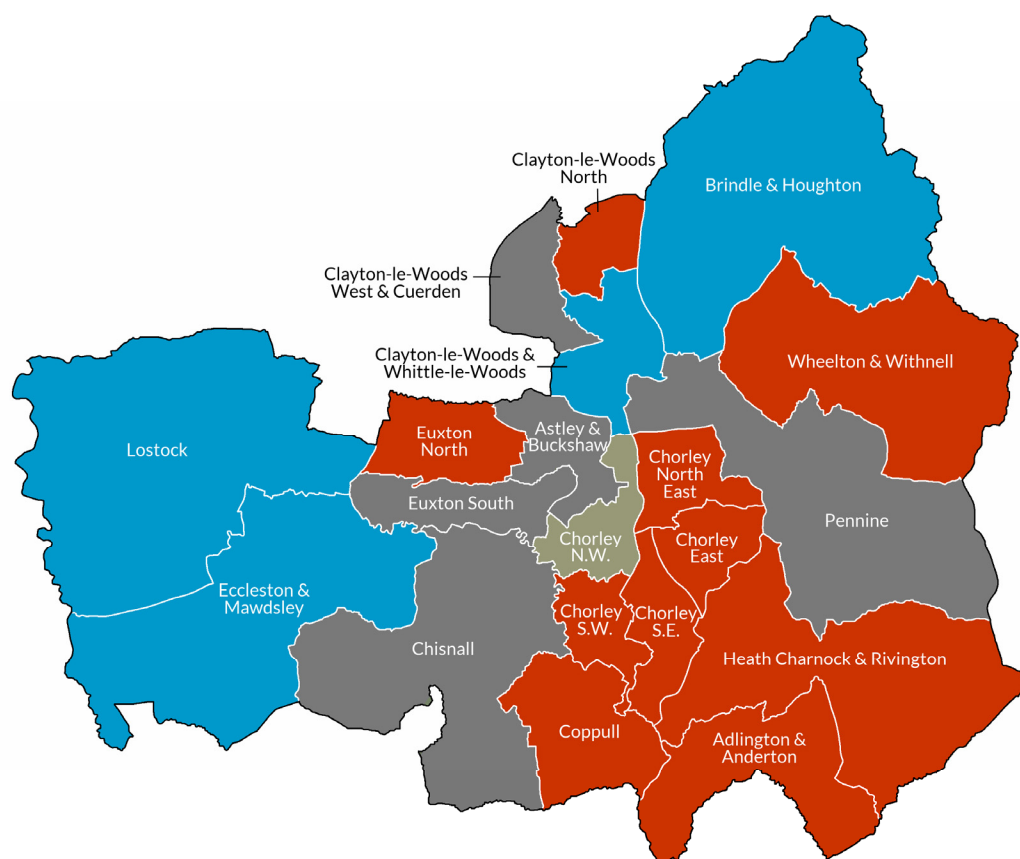
	Date	%Poll	Con	Lab	LD	UKIP	Green	Ind	Oth
Adderbury, Bloxham & Bodicote	2016	37.9	50.5	16.1	14.0		19.4		
Banbury Calthorpe & Easington	2016	37.8	47.8	26.3	10.4		15.5		
Banbury Cross & Neithrop	2016	33.5	33.2	46.2			20.6		
Banbury Grimsbury & Hightown	2016	30.7	27.7	38.0	7.8	14.5	12.0		
Banbury Hardwick	2016	27.0	32.9	24.9	11.3	18.5	12.4		
Banbury Ruscote	2016	27.9	21.0	47.2		21.1	10.7		
Bicester East	2016	31.4	45.2	36.1			18.7		
Bicester North & Caversfield	2016	27.7	42.0	23.2		19.2	15.6		
Bicester South & Ambrosden	2016	31.2	29.3	14.5		13.1	13.7	29.3	
Bicester West	2016	35.1	22.3	16.8		18.7	7.9	34.6	
Cropledy, Sibfords & Wroxton	2016	41.2	52.0	18.3		13.2	16.4		
Deddington	2016	40.3	48.7	17.8		12.5	21.0		
Fringfords & Heyfords	2016	37.8	53.8	14.8		15.9	15.5		
Kidlington East	2016	36.6	52.9	23.8	14.7		8.5		
Kidlington West	2016	38.1	33.6	15.2	27.8	13.0	10.4		
Launton & Otmoor	2016	36.0	35.5	19.6	13.8	14.5	16.6		

# Chorley

The south Lancashire district of Chorley is a critical measure of whether the Conservatives are cutting through in north of England marginals. The 2016 results show, conclusively, that they are not: there were near universal, substantial swings to Labour. The town of Chorley itself has always been strongly Labour but the Conservatives had sufficient strength in the surrounding countryside to win the parliamentary constituency up until 1997 and the district council as recently as 2010. But they are now only competitive when in opposition nationally. No seats changed hands in 2016 and Labour has a very comfortable majority of nineteen seats.

73 76 78 79 80 82 83 84 86 87 88 90 91 92 94 95 96 98 99 00 02 03 04 06 07 08 10 11 12 14 15 16

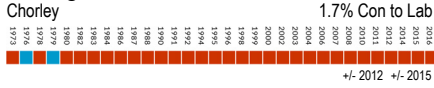
Adlington	Astley	Brindle	Chisnall	Chorley East	Chorley N.E.	Chorley N.W.
16 15 14	2015 2014	2016	2015 2014	16 15 14	16 15 14	16 15 14
Chorley S.E.	Chorley S.W.	Clayton-le-Woods	C'ton-le-Woods N.	C'ton-le-Woods W	Coppull	Eccleston
16 15 14	16 15 14	16 15 14	16 15 14	15 14	16 15 14	16 15 14
Euxton North	Euxton South	Heath Charnock	Lostock	Pennine	Wheulton	
2016 2014	2015 2014	2016	2016 2015	2014	2016 2014	



	Conservatives		Labour		Liberal Dem		UKIP		Green		Independents		Others	
	Seats	%Votes	Seats	%Votes	Seats	%Votes	Seats	%Votes	Seats	%Votes	Seats	%Votes	Seats	%Votes
16	4	28.6	10	52.9	0	4.3	0	6.3	0	0.7	1	7.2	0	0.0
15	7	39.1	8	45.5	0	2.0	0	12.2	0	1.2	0	0.0	0	0.0
14	3	32.2	13	46.2	0	1.4	0	11.8	0	0.5	0	7.8	0	0.0



## Adlington & Anderton



<b>*Peter F. Wilson</b>	Lab	1,425	61.4	+ 3.0	+14.9
Dorothy Livesey	Con	598	25.8	- 0.4	- 5.1
Andrew Wilson	Gm	183	7.9		
Philip W. Pilling	LD	113	4.9		- 1.1

## Astley & Buckshaw



## Brindle & Hoghton

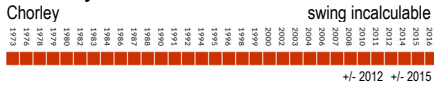


<b>Sheila M. Long</b>	Con	350	44.3	- 19.5
Steve Williams	Ind	315	39.9	
Yvonne M. Hargreaves	Lab	125	15.8	- 20.4

## Chisnall

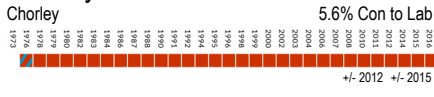


## Chorley East



<b>Zara Khan</b>	Lab	1,176	67.4	- 7.0	+ 9.3
Christopher Stuart	UKIP	348	19.9		+ 2.6
Aidy Riggott	Con	222	12.7	- 3.6	- 7.3

## Chorley North East



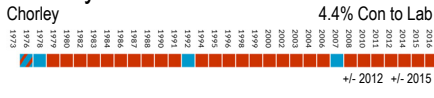
<b>*Adrian Lowe</b>	Lab	1,049	63.7	- 2.5	+10.5
Philop A.E. Loynes	Con	331	20.1	- 13.7	- 4.7
Tom Shorrocks	UKIP	268	16.3		- 0.6

## Chorley North West



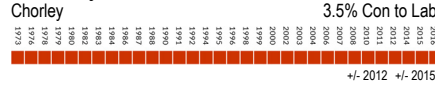
<b>Joyce Snape</b>	Ind	1,547	64.3		
Steve Holgate	Lab	547	22.7	- 33.3	- 24.9
Sandra Mercer	Con	182	7.6	- 36.4	- 30.8
Julia W.M. Smith	UKIP	129	5.4		

## Chorley South East



<b>*Alistair W. Bradley</b>	Lab	1,261	62.8	+ 3.4	+13.2
Dominic K. Jewell	Con	452	22.5	- 5.3	- 8.4
Shaun Jones	UKIP	243	12.1		- 3.7
David Porter	LD	52	2.6		- 1.1

## Chorley South West



<b>Anthony Gee</b>	Lab	1,351	73.7	+ 3.5
Sarah L. Kiley	Con	483	26.3	- 3.5

## Clayton-le-Woods & Whittle-le-Woods



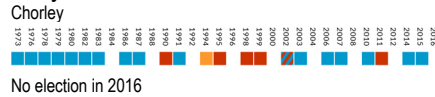
<b>John P. Walker</b>	Con	1,126	46.1	- 12.3
Mark E. Clifford	Lab	962	39.4	- 2.0
Andrew A. Romanienko	UKIP	203	8.3	
Glenda Charlesworth	LD	151	6.2	

## Clayton-le-Woods North



<b>Jean E. Cronshaw</b>	Lab	1,027	61.8	+ 3.4
Eileen Whiteford	Con	636	38.2	- 3.4

## Clayton-le-Woods West & Cuerden



## Coppull



<b>Jane L. Fitzsimons</b>	Lab	832	48.6	- 8.8
Simon Thomson	LD	610	35.6	- 4.3
Harold Heaton	Con	271	15.8	- 4.5

## Eccleston & Mawdesley



<b>Henry W. Caunce</b>	Con	953	46.1	- 0.5
Stanley J. Ely	Lab	823	39.8	- 2.4
Mark Smith	UKIP	292	14.1	+ 3.0

## Euxton North

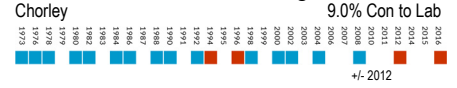


<b>Danny Gee</b>	Lab	1,108	72.4	+18.6
Alan J. Platt	Con	254	16.6	- 18.3
Jeffrey F. Mallinson	UKIP	169	11.0	- 0.4

## Euxton South



## Heath Charnock & Rivington



<b>Kim Snape</b>	Lab	663	70.5	+15.1
Peter Malpas	Con	277	29.5	- 2.9

## Lostock



<b>John D. Dalton</b>	Con	602	45.4	- 10.6	- 17.0
Julia Berry	Lab	534	40.3	- 3.7	+ 2.7
John P. Wright	LD	189	14.3		

## Pennine



## Wheelton & Withnell



<b>Christopher France</b>	Lab	897	55.9	- 2.9	- 10.4
Andrew J. Snowden	Con	707	44.1	+ 2.9	+10.4

# How Chorley voted

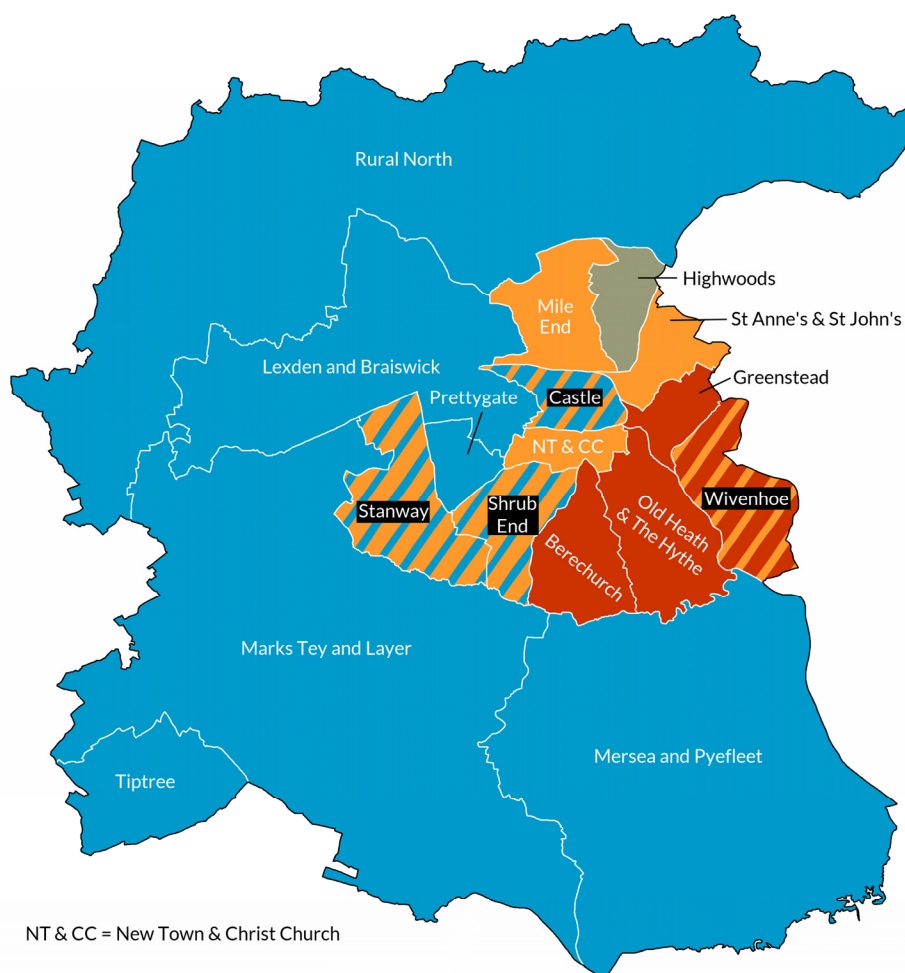
	Date	%Poll	Con	Lab	LD	UKIP	Green	Ind	Oth
Adlington & Anderton	2016	40.4	25.8	61.4	4.9		7.9		
	2015	71.3	30.9	46.5	6.0	16.7			
	2014	40.8	26.1	48.3	3.3	22.3			
	2012	37.7	24.7	59.4		15.9			
Astley & Buckshaw	2015	70.7	49.6	39.0		11.5			
	2014	43.0	37.1	47.1		15.8			
Brindle & Houghton	2016	47.3	44.3	15.8				39.9	
Chisnall	2015	71.8	61.4	38.6					
	2014	45.7	42.9	57.1					
Chorley East	2016	35.0	12.7	67.4		19.9			
	2015	62.2	20.0	58.1		17.3	4.6		
	2014	36.0	12.5	56.6		24.4	1.0	5.4	
	2012	31.9	16.3	74.4			9.3		
Chorley North East	2016	34.2	20.1	63.7		16.3			
	2015	62.3	24.8	53.2		16.9	5.1		
	2014	35.0	30.9	69.1					
	2012	33.4	18.6	63.9		13.3	4.1		
Chorley North West	2016	52.5	7.6	22.7		5.4		64.3	
	2015	73.1	38.4	47.6		13.9			
	2014	52.2	11.2	16.2				72.6	
	2012	51.9	8.9	19.4				71.7	
Chorley South East	2016	36.4	22.5	62.8	2.6	12.1			
	2015	66.4	30.9	49.6	3.7	15.8			
	2014	36.2	25.5	49.0	2.4	19.8	3.3		
	2012	36.2	27.8	59.4			4.4	8.3	
Chorley South West	2016	31.1	26.3	73.7					
	2015	60.2	30.3	51.7		18.0			
	2014	30.7	32.7	67.3					
	2012	26.7	29.8	70.2					
Clayton-le-Woods & Whittle-le-Woods	2016	38.0	46.1	39.4	6.2	8.3			
	2015	70.2	45.0	34.6	7.5	13.0			
	2014	36.0	60.8	30.3	8.8				
	2012	34.5	58.6	41.4					
Clayton-le-Woods North	2016	33.7	36.2	61.8					
	2015	58.7	37.3	45.8	8.3		8.5		
	2014	34.5	26.1	39.7	5.2	24.9	4.1		
	2012	33.2	41.6	58.4					
Clayton-le-Woods West & Cuerden	2015	69.9	51.8	48.2					
	2014	43.0	51.2	48.8					
Coppull	2016	35.6	15.8	48.6	35.6				
	2015	64.6	24.9	52.9		22.2			
	2014	39.0	9.4	46.1		20.0		24.5	
	2012	36.9	11.3	57.4	31.3				
Eccleston & Mawdesley	2016	41.8	46.1	39.8		14.1			
	2015	74.0	50.5	37.5		12.0			
	2014	43.0	45.2	35.5		19.3			
	2012	45.0	46.6	42.2		11.1			
Euxton North	2016	44.2	16.6	72.4		11.0			
	2014	44.3	36.8	44.6		18.6			
	2012	45.1	34.9	53.8		11.4			
Euxton South	2015	72.2	43.9	41.6		14.4			
	2014	44.7	40.0	40.2		19.9			
Heath Charnock & Rivington	2016	54.4	29.5	70.5					
Lostock	2016	39.2	45.4	40.3	14.3				
Pennine	2014	46.0	40.7	44.3		15.0			
Wheelton & Withnell	2016	50.3	44.1	55.9					
	2014	49.4	33.7	66.3					
	2012	47.2	41.2	58.8					

# Colchester

Although the Essex military town of Colchester has a reputation as a Conservative-Liberal Democrat battleground the council area of the same name covers a much wider section of north Essex (it stretches as far as the preserve-making town of Tiptree) and is more diverse. There are strongly Labour parts of Colchester in the south of the city and in the adjoining port of Wivenhoe. And even in wards Labour doesn't currently win, they can still influence who does, depending on the strength or weakness of their vote. In the all out elections of 2016 the seats won by the three parties broadly reflects the votes cast with the Tories clearly ahead by four seats short of an overall majority, and with Labour and the Lib Dems combined larger by four seats too. This council hasn't given any party a majority for over 20 years.

73 76 78 79 80 82 83 84 86 87 88 90 91 92 94 95 96 98 99 00 02 03 04 06 07 08 10 11 12 14 15 16

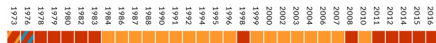
Results dashboard																	
Berechurch			Castle			Greenstead			Highwoods			Lexden & Braiswick			Marks Tey & Layer		
20	19	18	20	19	18	20	19	18	20	19	18	20	19	18	20	19	18
Mersea & Pyefleet			Mile End			New Town			Old Heath & Hythe			Prettygate			Rural North		
20	19	18	20	19	18	20	19	18	20	19	18	20	19	18	20	19	18
Shrub End			St Anne's & St John's			Stanway			Tiptree			Wivenhoe					
20	19	18	20	19	18	20	19	18	20	19	18	20	19	18	20	19	18



	Conservatives		Labour		Liberal Dem		UKIP		Green		Independents		Others	
	Seats	%Votes	Seats	%Votes	Seats	%Votes	Seats	%Votes	Seats	%Votes	Seats	%Votes	Seats	%Votes
16	22	34.5	11	20.6	15	23.7	0	6.6	0	11.0	3	3.7	0	0.0
15	13	39.8	3	18.6	3	19.8	0	11.2	0	8.2	1	2.5	0	0.0
14	8	33.6	2	16.2	9	23.0	0	15.8	0	8.6	1	2.9	0	0.0

## Berechurch

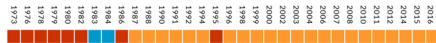
Colchester



<b>Dave Harris</b>	Lab	<b>1,710</b>	<b>70.8</b>
<b>Chris Pearson</b>	Lab	<b>1,283</b>	<b>53.1</b>
<b>Martyn K. Warnes</b>	Lab	<b>1,206</b>	<b>49.9</b>
Annabel R.F. Glayzer	Con	366	15.2
Michael J. Brown	Con	359	14.9
Chris Brown	Con	356	14.7
Ralph G. Morse	UKIP	353	14.6
Katie L.F. Hood	LD	181	7.5
George E. Penny	LD	155	6.4
Jakub Makowski	LD	144	6.0
Sam Borley	Grn	142	5.9

## Castle

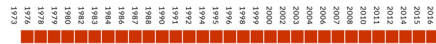
Colchester



<b>Nick Barlow</b>	LD	<b>881</b>	<b>33.2</b>
<b>Darius G. Laws</b>	Con	<b>854</b>	<b>32.2</b>
<b>Daniel J. Ellis</b>	Con	<b>801</b>	<b>30.2</b>
Bill Frame	LD	792	29.8
Mark G. Goacher	Grn	781	29.4
Jo Hayes	LD	769	29.0
Kate Martin	Con	759	28.6
Amanda J. Kirke	Grn	511	19.3
Isobel C. Merry	Lab	484	18.2
Barry Gilheany	Lab	452	17.0
Charles D. Ham	Grn	451	17.0
Jordan A. Newell	Lab	427	16.1

## Greenstead

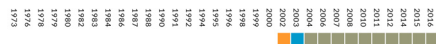
Colchester



<b>Julie A. Young</b>	Lab	<b>1,144</b>	<b>44.7</b>
<b>Tim Young</b>	Lab	<b>1,134</b>	<b>44.3</b>
<b>Tina J. Bourne</b>	Lab	<b>999</b>	<b>39.0</b>
Chris Hill	Con	517	20.2
James A. Middleditch	UKIP	421	16.4
Owen L. Bartholomew	LD	388	15.2
Paul G. Hanslow	Con	341	13.3
Andrew J. Higginson	Con	309	12.1
Josef Schumacher	LD	288	11.2
Chris Flossman	Grn	193	7.5
Christopher J. Lee	Ind	183	7.1
Poppy E. Gerrard-Abbott	Grn	115	4.5
Asa M. Brotherton	Grn	103	4.0

## Highwoods

Colchester



<b>Gerard P. Oxford</b>	Ind	<b>1,126</b>	<b>44.1</b>
<b>Bev Oxford</b>	Ind	<b>1,038</b>	<b>40.6</b>
<b>Phil Oxford</b>	Ind	<b>954</b>	<b>37.3</b>
Chris Hayter	Con	690	27.0
James S. Child	Con	588	23.0
Steph Hayward	Con	522	20.4
David C. McCulloch	Lab	287	11.2
Gary D. Braddy	Lab	285	11.2
Diane Stevens	Lab	283	11.1
John Baker	LD	273	10.7
Alex Knupffer	UKIP	251	9.8
Robbie Spence	Grn	139	5.4
Bonnie J. Murphy	Grn	92	3.6
Leo Palmer	Grn	91	3.6

## Lexden & Braiswick

Colchester/Harwich & North Essex



<b>Dennis Willetts</b>	Con	<b>1,712</b>	<b>63.3</b>
<b>Lewis C. Barber</b>	Con	<b>1,704</b>	<b>63.0</b>
<b>Brian D.H. Jarvis</b>	Con	<b>1,609</b>	<b>59.5</b>
Thomas A. Stevenson	LD	515	19.1
Gemma M. Graham	LD	410	15.2
Stephen G. Ford	Grn	386	14.3
Susan M. Waite	LD	367	13.6
Alison J. Inman	Lab	335	12.4
Sioux Blair-Jordan	Lab	321	11.9
Megan J. Saliu	Lab	284	10.5
Rosa B. Chandler	Grn	247	9.1
Emmanuel Blondel	Grn	219	8.1

## Mark's Tey & Layer

Harwich & North Essex/Witham



<b>Kevin P. Bentley</b>	Con	<b>1,424</b>	<b>53.0</b>
<b>Andrew J. Ellis</b>	Con	<b>1,248</b>	<b>46.4</b>
<b>Jackie Maclean</b>	Con	<b>1,135</b>	<b>42.2</b>
John Pitts	UKIP	523	19.5
John C. Wood	Lab	379	14.1
Gillian M. Collings	LD	340	12.6
Clare T. Palmer	Grn	302	11.2
John Spademan	Lab	296	11.0
Michael K. Wagstaff	Lab	231	8.6
Matthew J. Stemp	Grn	206	7.7

## Mersea & Pyefleet

Harwich & North Essex



<b>John G. Jowers</b>	Con	<b>1,643</b>	<b>57.2</b>
<b>Patricia A. Moore</b>	Con	<b>1,433</b>	<b>49.9</b>
<b>Robert A. Davidson</b>	Con	<b>1,392</b>	<b>48.5</b>
David Holmes	UKIP	768	26.7
David R. Broise	UKIP	761	26.5
Bry Whittle Mogridge	Lab	515	17.9
Maria Vigneau	UKIP	507	17.7
Lisa Britton	Grn	459	16.0
Peter D.C. Banks	Grn	426	14.8
Neil M. Belcher	Lab	301	10.5
Ron Smith	Lab	269	9.4
Bartosz Mizgier	Grn	143	5.0

## Mile End

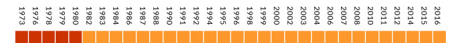
Colchester



<b>Martin A. Goss</b>	LD	<b>1,666</b>	<b>67.7</b>
<b>Phillip Coleman</b>	LD	<b>1,375</b>	<b>55.8</b>
<b>Dominic C. Graham</b>	LD	<b>1,344</b>	<b>54.6</b>
Ben Locker	Con	731	29.7
Stephen J. Rowe	Con	543	22.1
Thomas H. Rowe	Con	525	21.3
Martin Camroux	Lab	302	12.3
Beverley A. Pearce	Lab	258	10.5
Elisa M. Vasquez-Walters	Lab	221	9.0
David W. Traynier	Grn	206	8.4
Mary H. Bryan	Grn	127	5.2
Peter J. Lynn	Grn	88	3.6

## New Town & Christ Church


Colchester



<b>Theresa M.A. Higgins</b>	LD	<b>1,140</b>	<b>41.2</b>
<b>Nicholas A.S. Cope</b>	LD	<b>1,113</b>	<b>40.2</b>
<b>Annie Feltham</b>	LD	<b>1,032</b>	<b>37.3</b>
Abigail S. Fuller	Lab	710	25.6
Annesley P. Hardy	Con	691	25.0
Simon L. Crow	Con	666	24.0
Ben Payne	Con	616	22.2
Olapido O. Ogedengbe	Lab	563	20.3
Jaki D. Whyte	Lab	559	20.2
Bob Brannan	Grn	555	20.0
Ruby R. Runnalls Palmer	Grn	346	12.5
Laurence J. Knight	Grn	317	11.4

## Old Heath & The Hythe

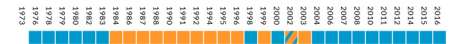
Colchester



<b>Michael E.C. Lilley</b>	Lab	<b>1,126</b>	<b>45.6</b>
<b>Adam D. Fox</b>	Lab	<b>1,025</b>	<b>41.5</b>
<b>Lee P. Scordis</b>	Lab	<b>925</b>	<b>37.4</b>
Julia P. Havis	LD	747	30.2
Janet M. Knight	LD	711	28.8
Justin Knight	LD	689	27.9
Susan L. Allen	Grn	451	18.2
Liam H. Gallagher	Con	435	17.6
Richard G.I. Brown	Con	403	16.3
Alan H. Scattergood	Con	344	13.9
Janet C. Plummer	Grn	302	12.2
Andrew L. Canessa	Grn	258	10.4

## Prettygate

Colchester



<b>Sue Lissimore</b>	Con	<b>2,024</b>	<b>63.9</b>
<b>Beverly A. Davies</b>	Con	<b>1,675</b>	<b>52.9</b>
<b>Roger Buston</b>	Con	<b>1,637</b>	<b>51.7</b>
Jake M. Beavan	LD	649	20.5
Mike Dale	Lab	599	18.9
Glanville E. Williams	LD	585	18.5
Richard W. Bourne	Lab	563	17.8
Clive J. Needle	Lab	379	12.0
Ruby M.D. Butler	Grn	369	11.7
Luke A. O'Loughlin	Grn	209	6.6
Michael J. Stewart	Grn	192	6.1

## Rural North

Harwich & North Essex



<b>Christopher J. Arnold</b>	Con	<b>1,913</b>	<b>64.5</b>
<b>Nigel A. Chapman</b>	Con	<b>1,824</b>	<b>61.5</b>
<b>Peter J. Chillingworth</b>	Con	<b>1,665</b>	<b>56.2</b>
Roger E. Bamforth	Grn	488	16.5
Will Brown	LD	478	16.1
Blake P. Roberts	Grn	367	12.4
Kevin F. Finnigan	Lab	322	10.9
Judith A. Short	Lab	319	10.8
Janita E. Le Fevre	Grn	282	9.5
Paul H. Fryer-Kelsey	Lab	278	9.4

## St Anne's & St John's

Colchester



<b>Mike Hogg</b>	<b>LD</b>	<b>1,426</b>	<b>50.0</b>
<b>Helen Chuah</b>	<b>LD</b>	<b>1,352</b>	<b>47.4</b>
<b>Paul E. Smith</b>	<b>LD</b>	<b>1,215</b>	<b>42.6</b>
Jason Berry	UKIP	637	22.4
Charles C. McKay	Con	568	19.9
Bill Faram	UKIP	529	18.6
Peter Klejna-Wendt	Con	511	17.9
Terry Sutton	Con	465	16.3
Sam Fuller	Lab	276	9.7
Amanda K. Stannard	Lab	274	9.6
Alexander R. Yeandle	Lab	251	8.8
Callum F. Fauser	Grn	191	6.7
Robert W. Chambers	Grn	160	5.6
Megan C. Maltby	Grn	111	3.9

## Stanway

Colchester



<b>Fiona L. Maclean</b>	<b>Con</b>	<b>963</b>	<b>45.1</b>
<b>Lesley A. Scott-Boutell</b>	<b>LD</b>	<b>962</b>	<b>45.1</b>
<b>Jessica J. Scott-Boutell</b>	<b>LD</b>	<b>944</b>	<b>44.3</b>
Paul A. Dundas	Con	839	39.3
Christopher J. Manby	Con	792	37.1
Jon Manning	LD	629	29.5
David A. Hough	Lab	302	14.2
Carole M. Spademan	Lab	302	14.2
Ian J. Yates	Lab	256	12.0
Will Price	Grn	137	6.4

## Tiptree

Witham



<b>John F. Elliott</b>	<b>Con</b>	<b>1,459</b>	<b>72.3</b>
<b>Barbara A. Wood</b>	<b>Con</b>	<b>1,403</b>	<b>69.5</b>
<b>Derek A. Loveland</b>	<b>Con</b>	<b>1,370</b>	<b>67.9</b>
Joanne Devine	Lab	400	19.8
Barbara R. Nichols	Lab	400	19.8
Robert P. Spademan	Lab	371	18.4
Kathy Bamforth	Grn	291	14.4
Robert J. Cronshaw	Grn	196	9.7
Adam Abo Henriksen	Grn	165	8.2

## Wivenhoe

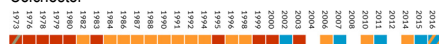
Harwich & North Essex



<b>Cyril P. Liddy</b>	<b>Lab</b>	<b>1,154</b>	<b>36.5</b>
<b>Mark A. Cory</b>	<b>LD</b>	<b>1,141</b>	<b>36.0</b>
<b>Rosalind Scott</b>	<b>Lab</b>	<b>1,137</b>	<b>35.9</b>
Phil Finn	Lab	998	31.5
Peter M. Hill	Con	906	28.6
Sanchia D. Nash	LD	892	28.2
Andrea Luxford Vaughan	Ind	549	17.3
Alex Hale	LD	499	15.8
Mike Newton	Ind	464	14.7
Craig S. Sutton	Con	447	14.1
Shaun L. Boughton	Ind	416	13.1
Rowan M. Perrior	Con	379	12.0
Tim Glover	Grn	278	8.8
Laura M. Pountney	Grn	123	3.9
Lora Aziz	Grn	113	3.6

## Shrub End

Colchester



<b>Lyn Barton</b>	<b>LD</b>	<b>960</b>	<b>40.3</b>
<b>Karen T. Chaplin</b>	<b>LD</b>	<b>569</b>	<b>23.9</b>
<b>Pauline S. Hazell</b>	<b>Con</b>	<b>526</b>	<b>22.1</b>
Mike Hardy	Con	510	21.4
Jamie P. Chaplin	LD	508	21.3
Vic Flores	Con	496	20.8
Bruno P. Hickman	UKIP	379	15.9
Sharron P. Lawrence	Ind	349	14.7
Bruce J. Tuxford	Lab	324	13.6
Steve Dunt	Lab	322	13.5
Stuart D. Ellis	Lab	305	12.8
Wolfgang F. Fauser	Grn	206	8.6
Stuart R. Welham	Grn	143	6.0
Maria D. Harrison	Grn	92	3.9

## How Colchester voted

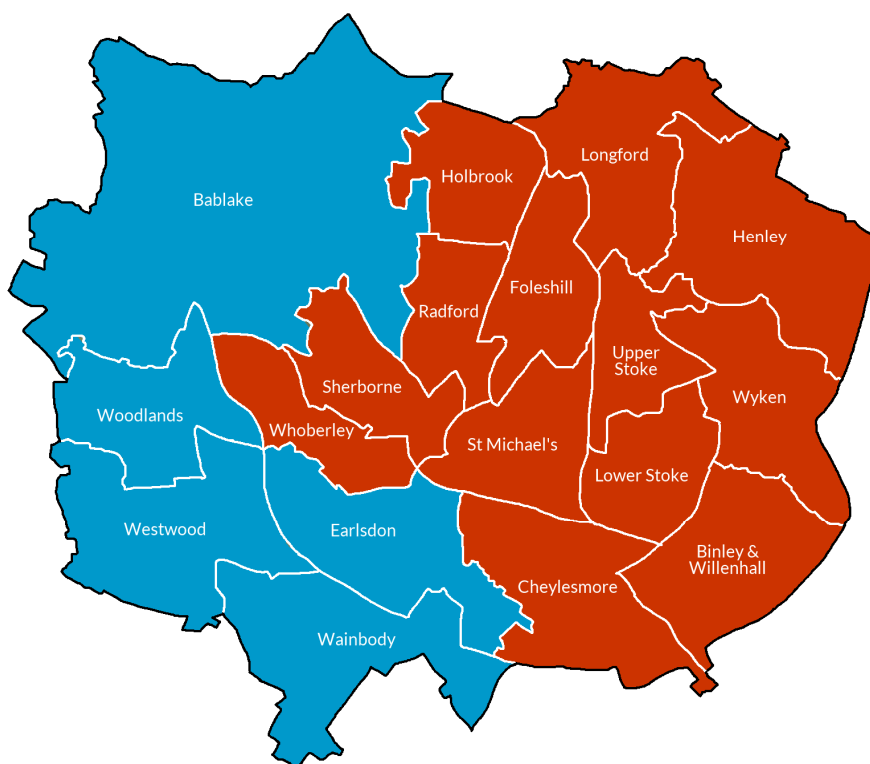
	Date	%Poll	Con	Lab	LD	UKIP	Green	Ind	Oth
Berechurch	2016	32.4	14.9	57.9	6.6	14.6	5.9		
Castle	2016	37.4	30.3	17.1	30.7		21.9		
Greenstead	2016	30.3	15.2	42.7	13.2	16.4	5.3	7.1	
Highwoods	2016	33.4	23.4	11.2	10.7	9.8	4.2	40.7	
Lexden & Braiswick	2016	40.4	61.9	11.6	16.0		10.5		
Mark's Tey & Layer	2016	35.8	47.2	11.2	12.6	19.5	9.5		
Mersea & Pyefleet	2016	39.5	51.9	12.6		23.6	11.9		
Mile End	2016	37.7	24.3	10.6	59.4		5.7		
New Town & Christ Church	2016	33.9	23.7	22.0	39.6		14.6		
Old Heath & The Hythe	2016	34.8	15.9	41.5	29.0		13.6		
Prettygate	2016	40.6	56.2	16.2	19.5		8.1		
Rural North	2016	36.2	60.7	10.4	16.1		12.8		
St Anne's & St John's	2016	35.7	18.0	9.4	46.7	20.5	5.4		
Shrub End	2016	28.2	21.4	13.3	28.5	15.9	6.2	14.7	
Stanway	2016	36.2	40.5	13.5	39.6		6.4		
Tiptree	2016	36.2	69.9	19.3			10.8		
Wivenhoe	2016	53.3	18.2	34.6	26.7		5.4	15.0	

# Coventry

The West Midlands' second city is not quite the Labour bastion some might imagine it to be. The Conservatives used to win one of the city's then four constituencies - and if it still existed they might still. South western Coventry contains a brace of Conservative-held wards; in stronger years they can add Whoberley, Sherborne and Cheylesmore to their tally and challenge for control. Coventry is also the base of Dave Nellist, former Militant Labour MP, who was able to win the city-centre St Michael's ward as a Socialist councillor for years after he was debarred by Labour from representing them. Labour recaptured St Michael's in 2012 but Nellist was still fighting the ward in 2016. Labour are back securely in control after their slip in the mid 2000s with a majority of 20 seats.

73 75 76 78 79 80 82 83 84 86 87 88 90 91 92 94 95 96 98 99 00 02 03 04 06 07 08 10 11 12 14 15 16

Bablake			Binley			Cheylesmore			Earlsdon			Foleshill			Henley			Holbrook					
16	15	14	16	15	14	16	15	14	16	15	14	16	15	14	16	15	14	16	15	14			
Longford			Lower Stoke			Radford			St Michael's			Sherbourne			Upper Stoke			Wainbody					
16	15	14	16	15	14	16	15	14	16	15	14	16	15	14	16	15	14	16	15	14	16	15	14
Westwood			Whoberley			Woodlands			Wyken														
16	15	14	16	15	14	16	15	14	16	15	14												



	Conservatives		Labour		Liberal Dem		UKIP		Green		Independents		Others	
	Seats	%Votes	Seats	%Votes	Seats	%Votes	Seats	%Votes	Seats	%Votes	Seats	%Votes	Seats	%Votes
16	5	28.5	13	49.7	0	2.6	0	7.0	0	7.2	0	0.0	0	5.0
15	4	28.2	14	44.2	0	2.9	0	15.5	0	5.6	0	0.0	0	3.6
14	6	23.8	12	44.7	0	2.4	0	15.2	0	6.6	0	0.9	0	6.4

## Bablake

Coventry North West

4.4% Lab to Con

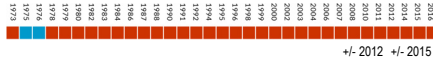


<b>Glenn M. Williams</b>	Con	1,579	38.9	+ 6.3	+ 4.2
Alan T. East	Lab	1,427	35.1	- 2.5	- 3.5
Tony Middleton	UKIP	711	17.5	-	- 0.4
Walter W. Milner	Grn	264	6.5	+ 2.6	
Dan Crowter	TUSC	81	2.0	+ 0.1	

## Binley & Willenhall

Coventry South

7.4% Lab to UKIP



<b>Christine E. Thomas</b>	Lab	1,558	51.2	- 7.5	+ 4.0
Colin A. Stubbs	UKIP	694	22.8	+ 7.2	+ 0.1
Sundee S. Virk	Con	584	19.2	+ 1.6	- 4.5
Dave Feetenby	Grn	163	5.4	+ 2.5	+ 1.0
Terri-Jay Hersey	TUSC	45	1.5	-	- 0.4

## Cheylesmore

Coventry South

5.3% Con to Lab



<b>Rois Ali</b>	Lab	1,903	45.1	+ 3.8	+ 7.4
Mark P. Taylor	Con	1,771	41.9	- 6.8	+ 4.3
Jonathan H. Idle	Grn	338	8.0	+ 2.8	
Judy Griffiths	TUSC	210	5.0	+ 2.8	

## Earlston

Coventry South

0.8% Con to Lab

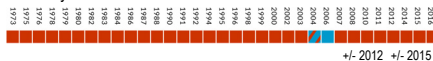


<b>*Allan R. Andrews</b>	Con	2,416	49.5	+ 3.0	+ 5.7
Dave Toulson	Lab	1,755	36.0	+ 4.6	+ 0.5
Scott G. Redding	Grn	367	7.5	+ 0.4	+ 1.0
Jacqueline B. Basu	LD	212	4.3	- 1.4	- 0.6
Kieran Gangaram	TUSC	130	2.7	+ 0.4	

## Foleshill

Coventry

7.0% Con to Lab

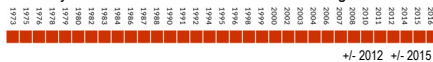


<b>Balvinder Dhanjal</b>	Lab	2,231	64.4	+ 6.6	- 10.5
Bhagwant S. Pandher	Con	802	23.2	- 7.3	+ 13.2
Simon Evans	TUSC	190	5.5	+ 3.5	
David N. Priestley	Grn	145	4.2	+ 2.0	+ 0.5
William Sidhu	CM	95	2.7	+ 0.4	

## Henley

Coventry

swing incalculable

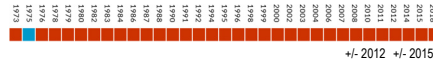


<b>*Ed Ruane</b>	Lab	2,018	57.3	- 3.3	+ 9.5
Ian A. Rogers	UKIP	709	20.1	+ 0.3	
Tessa E.C. Steenks	Con	553	15.7	+ 4.0	- 8.0
Cathy Wattebot	Grn	144	4.1	+ 0.5	+ 0.9
Jamie Edgar	TUSC	100	2.8	+ 0.7	

## Holbrook

Coventry

14.9% Lab to Grn

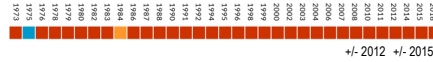


<b>*Rachel E. Lancaster</b>	Lab	1,687	51.0	- 18.2	+ 3.0
Paul D. Andrew	Grn	620	18.7	+ 11.6	+ 5.7
Satveer S. Bhamra	UKIP	466	14.1	-	- 1.8
Deepak Robinson	Con	453	13.7	+ 0.3	- 5.8
Ryan Rochester	TUSC	82	2.5	+ 0.1	

## Longford

Coventry

swing incalculable

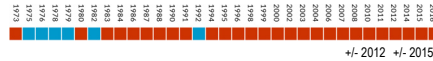


<b>*George A. Duggins</b>	Lab	2,185	63.3	- 9.6	+ 9.7
Chantelle L. Coombes	UKIP	686	19.9	-	- 0.6
Tarlochan S. Jandu	Con	366	10.6	+ 8.8	- 8.1
Merle R. Gering	Grn	147	4.3	- 0.6	+ 0.7
Jordan Jefferies	TUSC	70	2.0	-	- 0.3

## Lower Stoke

Coventry

0.1% Con to Lab

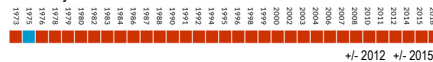


<b>*Catherine E. Wilks</b>	Lab	2,005	59.7	+ 5.2	+ 10.1
Michael A. Ballinger	Con	675	20.1	+ 5.0	- 1.1
Rob McArdle	TUSC	286	8.5	+ 3.6	
Esther M. Reeves	Grn	227	6.8	+ 1.8	+ 0.7
Christopher M. Glenn	LD	167	5.0	-	- 0.2

## Radford

Coventry

3.4% Lab to Con

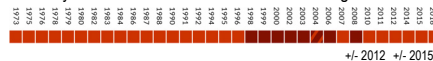


<b>*Mal Mutton</b>	Lab	1,694	59.6	- 6.4	+ 6.6
Asha Masih	Con	504	17.7	+ 0.4	- 1.2
Gavin L. Collins	Grn	332	11.7	+ 4.4	+ 6.5
Dave Anderson	TUSC	313	11.0	+ 5.4	

## St Michael's

Coventry

swing incalculable

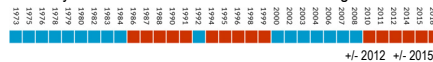


<b>*Naem Akhtar</b>	Lab	2,122	66.1	+ 16.7	+ 8.3
Dave Nellist	TUSC	635	19.8	+ 3.5	
Christopher M. Noonan	Con	274	8.5	+ 1.3	- 3.5
Aimee Challenor	Grn	178	5.5	-	- 0.9

## Sherbourne

Coventry

swing incalculable

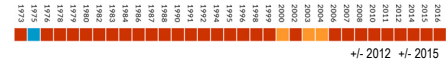


<b>Lynnette C. Kelly</b>	Lab	1,513	46.4	- 11.3	+ 6.5
Matthew Batson	UKIP	703	21.5	+ 3.4	
Stefan Spalatelu	Con	593	18.2	- 4.0	- 9.9
Stephen R.G. Gray	Grn	176	5.4	- 1.7	- 0.1
Jim Hensman	TUSC	142	4.4	+ 0.2	
Jim Simpson	LD	136	4.2	+ 1.2	0.0

## Upper Stoke

Coventry

swing incalculable



<b>*Kamran A. Caan</b>	Lab	1,873	54.5	- 3.8	+ 6.2
Marcus L.P. Fogden	UKIP	546	15.9	-	- 1.7
Russell D. Field	LD	424	12.3	- 7.4	+ 3.3
Jagmohan Singh	Con	354	10.3	- 2.4	- 8.0
Laura K. Vesty	Grn	150	4.4	- 1.7	+ 0.7
Paul Smith	TUSC	89	2.6	-	- 0.5

## Wainbody

Coventry

6.1% Lab to Con

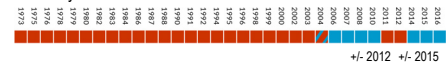


<b>*John A. Blundell</b>	Con	2,018	54.0	+ 11.7	+ 7.1
Abdul Jobbar	Lab	1,232	33.0	- 0.4	+ 2.7
Gilbert N. Penlington	LD	209	5.6	+ 0.9	0.0
Niall Webb	Grn	209	5.6	- 0.2	- 1.5
Ian Wardle	TUSC	67	1.8	+ 0.7	

## Westwood

Coventry

1.3% Lab to Con

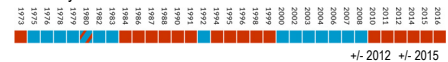


<b>Tim Mayer</b>	Con	1,493	41.3	+ 1.5	+ 3.6
*Maya A. Ali	Lab	1,484	41.0	- 1.0	- 7.6
Jess Marshall	Grn	420	11.6	+ 6.2	+ 6.6
Jim Donnelly	TUSC	222	6.1	+ 3.8	

## Whoberley

Coventry

2.0% Con to Lab



<b>*Jayne E. Innes</b>	Lab	1,747	51.0	+ 1.1	+ 10.8
Stece Keough	Con	928	27.1	- 2.8	+ 2.7
Anne Patterson	Grn	339	9.9	+ 0.5	+ 0.2
Rich Groves	TUSC	223	6.5	+ 2.0	
Brian R. Lewis	LD	190	5.5	+ 0.8	- 1.3

## Woodlands

Coventry

9.8% Lab to Con

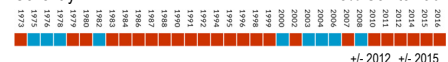


<b>Gary C. Ridley</b>	Con	2,016	48.1	+ 8.6	+ 6.7
Patricia M. Hetherton	Lab	1,537	36.7	- 11.0	+ 3.9
Andy Hilton	LD	273	6.5	+ 1.6	+ 2.0
Joy A. Warren	Grn	202	4.8	- 0.9	+ 1.0
Sarah Smith	TUSC	160	3.8	+ 2.1	

## Wyken

Coventry

1.8% Con to Lab



<b>*Robert R. Thay</b>	Lab	1,572	47.3	- 6.9	+ 2.2
Sri Myoaran	Con	747	22.5	- 10.4	- 7.9
Malcolm Scott	UKIP	617	18.6	-	- 0.5
Stuart R. Coles	LD	199	6.0	-	-
Joe Williams	Grn	122	3.7	- 0.9	- 1.1
Greg Crabb	TUSC	63	1.9	-	- 0.6

# How Coventry voted

	Date	%Poll	Con	Lab	LD	UKIP	Green	Ind	*TUSC	Oth
Bablake	2016	31.8	38.9	35.1		17.5	6.5		2.0	
	2015	66.0	34.7	38.6	3.0	17.9	3.9		1.9	
	2014	34.1	35.1	27.6	1.9	21.7	3.3	7.5	1.2	1.7
	2012	32.3	32.6	37.6	3.1		3.5	16.7	1.2	
Binley & Willenhall	2016	24.2	19.2	51.2		22.8	5.4		1.5	
	2015	53.9	23.7	47.2		22.7	4.4		1.9	
	2014	29.1	14.4	45.0		31.5	4.5		1.5	3.0
	2012	25.4	17.6	58.7		15.6	2.9		2.1	3.1
Cheylesmore	2016	34.8	41.9	45.1			8.0		5.0	
	2015	61.6	37.6	37.7	3.5	13.7	5.2		2.2	
	2014	34.0	37.4	36.9	4.8		10.6		2.8	
	2012	33.1	48.7	41.3			6.5		3.4	
Earlsdon	2016	40.3	49.5	36.0	4.3		7.5		2.7	
	2015	71.5	43.8	35.5	4.9	6.9	6.5		2.3	
	2014	40.9	42.0	38.7	5.5		11.1		2.7	
	2012	36.8	46.5	31.4	5.7	5.9	7.1		2.5	0.9
Foleshill	2016	28.9	23.2	64.4			4.2		5.5	2.7
	2015	48.5	10.0	74.9		7.0	3.7		2.0	2.3
	2014	29.5	15.5	73.9			7.3		3.2	
	2012	29.4	30.5	57.8			2.2	5.8		3.6
Henley	2016	25.8	15.7	57.3		20.1	4.1		2.8	
	2015	53.4	23.7	47.8	3.5	19.8	3.2		2.1	
	2014	27.0	15.1	45.7		30.9	4.4		1.0	3.0
	2012	25.0	11.7	60.6	14.5		3.6		2.4	7.2
Holbrook	2016	25.8	13.7	51.0		14.1	18.7		2.5	
	2015	55.5	19.5	48.0		15.9	13.0		2.4	1.1
	2014	28.4	14.7	54.9			13.7	6.6	1.9	8.2
	2012	24.2	13.4	69.2			7.1		3.3	7.0
Longford	2016	25.4	10.6	63.3		19.9	4.3		2.0	
	2015	52.3	18.7	53.6		20.5	3.6		2.3	1.2
	2014	27.4	10.7	52.8		28.1	4.3		2.0	2.1
	2012	24.7	1.8	72.9			4.9		3.4	17.0
Lower Stoke	2016	22.8	20.1	59.7	5.0		6.8		8.5	
	2015	56.0	21.2	49.6		18.3	6.1		4.9	
	2014	28.0	15.1	46.7		23.6	6.5		6.2	1.8
	2012	23.8	15.1	54.5	5.2	7.3	5.0		9.7	3.2
Radford	2016	21.4	17.7	59.6			11.7		11.0	
	2015	49.5	18.9	53.0		16.0	5.2		5.6	1.4
	2014	25.4	16.7	58.1			10.3		3.7	11.2
	2012	21.4	17.3	66.0			7.3		4.9	4.4
St Michael's	2016	25.1	8.5	66.1			5.5		19.8	
	2015	45.7	12.0	57.8		7.5	6.4		16.3	
	2014	22.3	8.0	57.1			5.3		29.7	
	2012	21.2	7.2	49.4					43.4	
Sherbourne	2016	27.2	18.2	46.4	4.2	21.5	5.4		4.4	
	2015	60.7	28.1	39.9	4.2	18.1	5.5		4.2	
	2014	28.9	20.0	41.0		26.3	8.0		2.6	2.1
	2012	25.1	22.2	57.7	3.0		7.1		4.6	5.4
Upper Stoke	2016	18.9	10.3	54.5	12.3	15.9	4.4		2.6	
	2015	52.9	18.3	48.3	9.0	17.6	3.7		3.1	
	2014	28.6	10.2	50.2	10.9	21.2	3.5		1.5	2.5
	2012	26.0	7.9	58.3	19.7		6.1		3.5	4.5
Wainbody	2016	36.9	54.0	33.0	5.6		5.6		1.8	
	2015	71.1	46.9	30.0	5.6	9.3	7.1		1.1	
	2014	37.1	37.7	31.0	4.7	15.4	10.3		0.9	
	2012	28.5	42.3	33.4	4.7	12.3	5.8		1.5	
Westwood	2016	27.9	41.3	41.0			11.6		6.1	
	2015	60.3	37.7	33.4	4.1	17.6	5.0		2.3	
	2014	30.4	40.8	35.6	3.8		8.0		3.0	8.8
	2012	25.7	39.8	42.0	4.3		5.4		3.6	4.9
Whoberley	2016	29.0	27.1	51.0	5.5		9.9		6.5	
	2015	63.5	24.4	40.2	6.8	14.5	9.7		4.5	
	2014	34.4	15.9	49.8	3.8	19.1	8.2		1.9	1.3
	2012	27.3	29.9	49.9	4.7		9.4		6.1	
Woodlands	2016	30.5	48.1	36.7	6.5		4.8		3.8	
	2015	65.5	41.4	32.8	4.5	15.8	3.8		1.7	
	2014	32.4	37.3	31.5	4.1	20.5	4.1		0.9	1.6
	2012	29.4	39.5	47.7	4.9		5.7		2.1	
Wyken	2016	22.6	22.5	47.3	6.0	18.6	3.7		1.9	
	2015	60.5	28.4	45.1		19.1	4.8		2.5	
	2014	28.7	19.8	44.9		26.9	4.4	2.9	1.1	
	2012	26.7	32.9	54.2			4.6	5.8	2.6	



# Craven

This is the south-western corner of the Yorkshire Dales, running north from Skipton. Skipton itself is a volatile town: its four wards elected councillors from four separate parties in 2016; and the winning vote share of two of its councillors was below 30%. Beyond Skipton, however, the battle tends to be between the Conservatives and Independents. This is a district of very small wards where councillors can build big personal votes. When those same councillors retire wards can change hands on big swings- Barden Fell and Skipton West were examples in 2016. The Conservatives have approximately twice the number of councillors as all the other parties and independents combined: a majority of twelve.

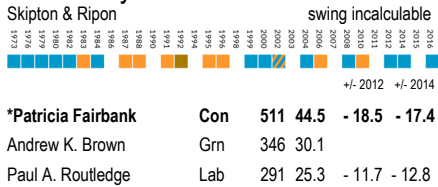
73 76 78 79 80 82 83 84 86 87 88 90 91 92 94 95 96 98 99 00 02 03 04 06 07 08 10 11 12 14 15 16

Results dashboard													
Aire Valley		Barden Fell		Bentham		Cowling		Embsay-w-Eastby		Gargrave		Glusburn	
2016	2014	2016		2015	2014	2016		2015		2015	2014	2015	2014
Grassington		Hellifield		Ingleton		Penyghent		Settle		Skipton East		Skipton North	
2016		2014		2016	2014	2014		2016	2014	2016	2015	2016	2015
Skipton South		Skipton West		Sutton-in-Craven		Upper Wharfedale		West Craven					
2016	2015	2016	2015	2015	2014	2016		2015					

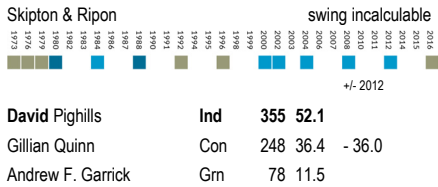


	Conservatives		Labour		Liberal Dem		UKIP		Green		Independents		Others	
	Seats	%Votes	Seats	%Votes	Seats	%Votes	Seats	%Votes	Seats	%Votes	Seats	%Votes	Seats	%Votes
16	6	39.6	2	21.2	1	7.6	0	1.5	0	15.1	1	15.0	0	0.0
15	9	44.2	1	22.3	0	3.1	1	2.8	0	9.9	2	17.7	0	0.0
14	7	51.6	0	24.7	0	0.0	0	3.4	0	0.0	2	20.3	0	0.0

## Aire Valley with Lothersdale



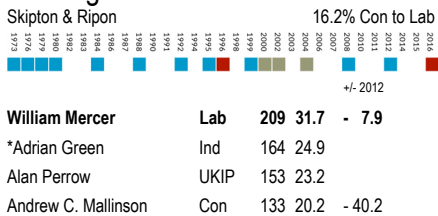
## Barden Fell



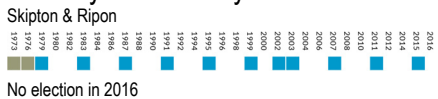
## Bentham



## Cowling



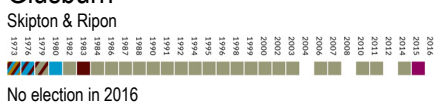
## Embsay-with-Eastby



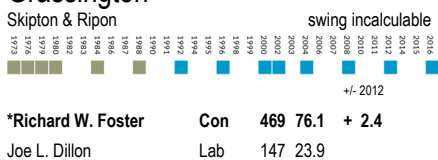
## Gargrave & Malhamdale



## Glusburn



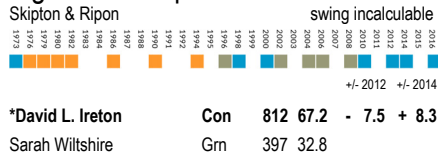
## Grassington



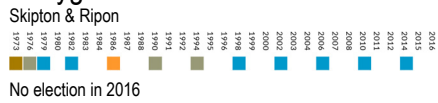
## Hellfield & Long Preston



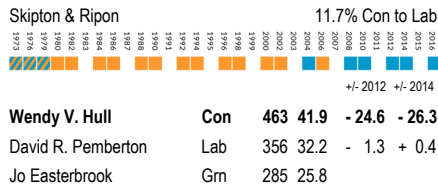
## Ingleton & Clapham



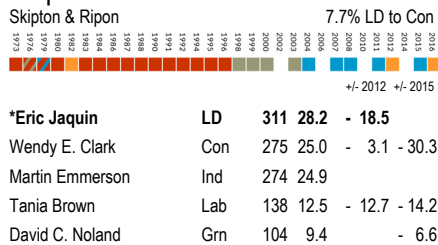
## Penyghent



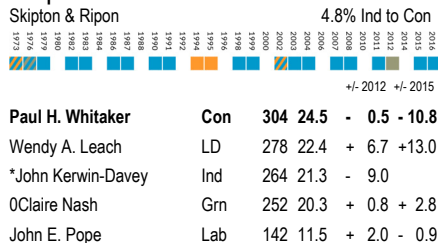
## Settle & Ribblesbanks



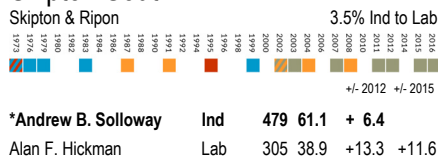
## Skipton East



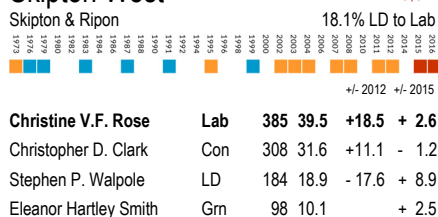
## Skipton North



## Skipton South



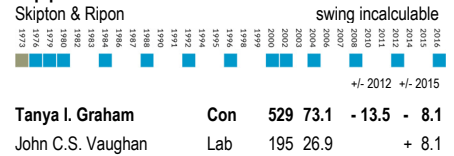
## Skipton West



## Sutton-in-Craven



## Upper Wharfedale



## West Craven



# How Craven voted

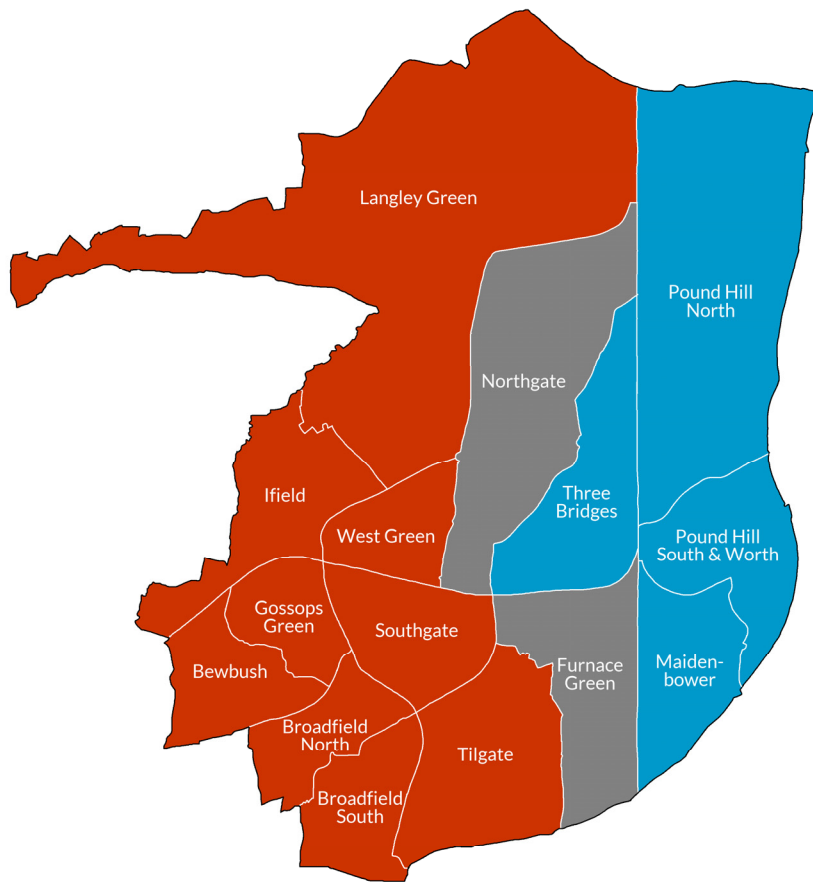
	Date	%Poll	Con	Lab	LD	UKIP	Green	Ind	Oth
Aire Valley with Lothersdale	2016	40.1	44.5	25.3			30.1		
	2014	41.7	61.9	38.1					
	2012	33.4	63.0	37.0					
Barden Fell	2016	52.6	36.4				11.5	36.4	
	2015	80.2	56.6				11.9	31.5	
	2012	39.8	72.4		27.6				
Bentham	2015	71.4	39.8	19.4	10.3			30.5	
Cowling	2016	37.8	20.2	31.7		23.2		24.9	
	2012	28.9	60.4	39.6					
Embsay-wtith-Eastby	2015	75.7	59.0	21.7			19.3		
Gargrave & Malhamdale	2015	75.0	73.0	27.0					
	2014	40.6	71.8	28.2					
Glusburn	2015	70.2	27.8	17.4		28.3		26.5	
	2014	41.2	8.6	8.7		25.2		57.5	
Grassington	2016	50.0	76.1	23.9					
	2012	39.9	73.7		26.3				
Hellifeld & Long Preston	2014	39.0	72.3	27.7					
Ingleton & Clapham	2016	39.6	67.2				32.8		
	2014	41.2	58.9	14.8				26.3	
	2012	35.2	74.7		25.3				
Penyghent	2014	42.8	69.8	30.2					
Settle & Ribblesbanks	2016	36.4	41.9	32.2			25.8		
	2015	70.2	53.8	24.2			22.0		
	2014	38.0	68.2	31.8					
	2012	35.6	66.5	33.5					
Skipton East	2016	40.2	25.0	12.5	28.2		9.4	24.9	
	2015	69.5	55.3	28.7			16.0		
	2012	37.3	28.1	25.2	46.7				
Skipton North	2016	44.1	24.5	11.5	22.4		20.3	21.3	
	2015	74.2	35.3	12.4	9.4		17.5	25.5	
	2012	42.0	25.0	9.5	15.7		19.5	30.3	
Skipton South	2016	30.2		38.9				61.1	
	2015	58.2	21.0	27.3	5.9		9.6	36.2	
	2012	24.7	11.9	25.6	7.7			54.7	
Skipton West	2016	34.2	31.6	39.5	18.9		10.1		
	2015	62.2	32.8	36.9	10.0		7.6	12.7	
	2012	34.6	20.5	21.0	36.5			22.0	
Sutton-in-Craven	2015	67.8		24.7			21.7	53.6	
	2014	35.2		19.0				81.0	
Upper Wharfedale	2016	47.7	73.1	26.9					
	2015	77.4	81.2	18.8					
	2012	45.9	86.6		13.4				
West Craven	2015	73.3	76.0	24.0					

# Crawley

The Council many thought Labour would lose - but they didn't: they won a seat off the Tories. Crawley is a fairly entrenched two-party council: there are very safe Tory wards around the London to Brighton railway line (the straight line down the east of the ward map) and some slightly less strong Labour wards in the rest of the borough. Labour managed to capture a seat in marginal Southgate ward and finished slightly ahead in the wards up. But note that their lead was just 3% despite winning more than twice as many wards. This is nowhere close to being good enough to win the parliamentary seat. But it'll do in terms of keeping the council Labour: they have a majority of three seats.

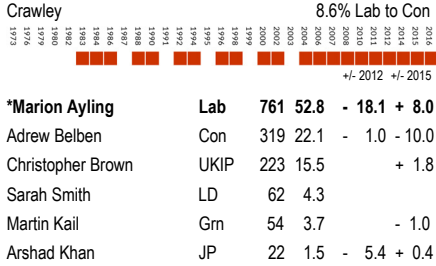
73 76 78 79 80 82 83 84 86 87 88 90 91 92 94 95 96 98 99 00 02 03 04 06 07 08 10 11 12 14 15 16

Results dashboard																							
Bewbush			Broadfield N.			Broadfield S.			Furnace Grn			Gossops Grn			Ifield			Langley Grn			Maidenbower		
16	15	14	2016	2014	2016	2014	2015	2014	2016	2015	16	15	14	16	15	14	16	15	14	16	15	14	
Northgate			Pound Hill N.			Pound Hill S.			Southgate			Thr Bridges			Tilgate			West Green					
2015	2014	16	15	14	16	15	14	16	15	14	2016	2015	2016	2015	2016	2015	2016	2014					

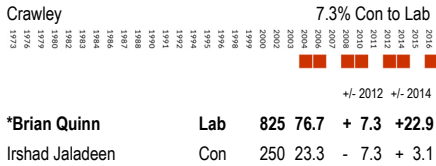


	Conservatives		Labour		Liberal Dem		UKIP		Green		Independents		Others	
	Seats	%Votes	Seats	%Votes	Seats	%Votes	Seats	%Votes	Seats	%Votes	Seats	%Votes	Seats	%Votes
16	4	42.1	9	45.1	0	3.3	0	6.1	0	3.3	0	0.0	0	0.1
15	9	51.6	3	37.2	0	2.5	0	6.5	0	2.0	0	0.0	0	0.2
14	5	35.0	8	37.4	0	2.7	0	22.9	0	0.0	0	1.9	0	0.1

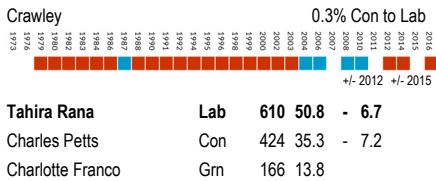
## Bewbush



## Broadfield North



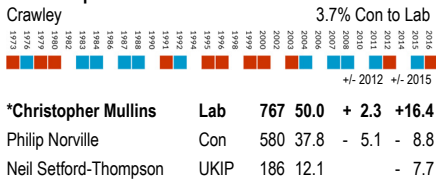
## Broadfield South



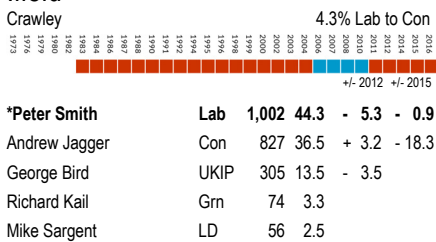
## Furnace Green



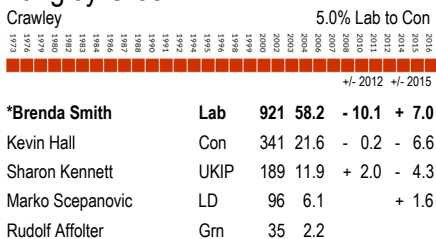
## Gossops Green



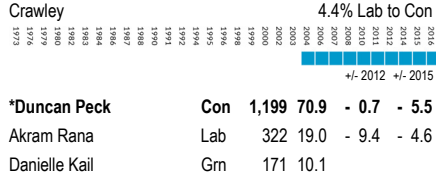
## Ilfeld



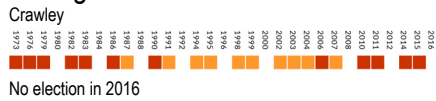
## Langley Green



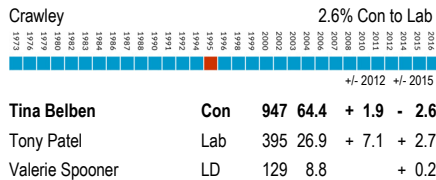
## Maidenbower



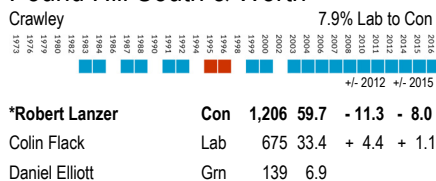
## Northgate



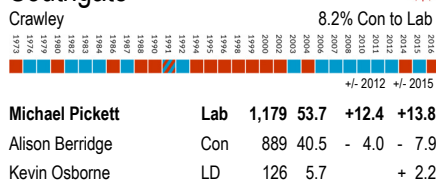
## Pound Hill North



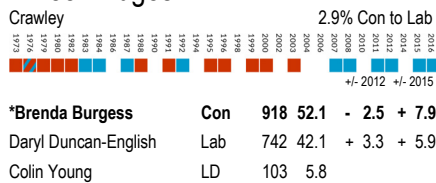
## Pound Hill South & Worth



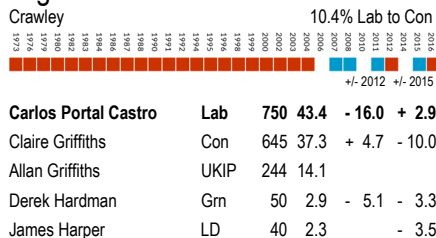
## Southgate



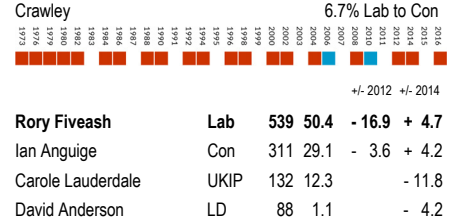
## Three Bridges



## Tilgate



## West Green



# How Crawley voted

	Date	%Poll	Con	Lab	LD	UKIP	Green	Ind	Oth
Bewbush	2016	23.6	22.1	52.8	4.3	15.5	3.7		1.5
	2015	57.0	32.1	44.8		17.3	4.7		1.1
	2014	33.0	20.1	48.5		28.0		3.3	
	2012	20.1	23.1	70.9					6.0
Broadfield North	2016	24.1	23.3	76.7					
	2014	35.6	20.2	53.8		24.0			2.1
	2012	22.8	30.6	69.4					
Broadfield South	2016	27.7	35.3	50.8			13.8		
	2014	32.3	26.2	44.1		29.8			
	2012	25.5	42.5	57.5					
Furnace Green	2015	69.0	49.8	28.8	5.0	16.5			
	2014	43.4	44.0	27.2	5.1	23.6			
Gossops Green	2016	39.2	37.8	50.0		12.1			
	2015	69.0	46.6	33.6		19.8			
	2012	39.0	42.9	47.7			3.5		5.9
Ifield	2016	34.9	36.5	44.3	2.5	13.5	3.3		
	2015	62.0	54.8	45.2					
	2014	37.8	29.6	38.8		26.1		5.6	
	2012	29.7	33.3	49.6		17.0			
Langley Green	2016	28.3	21.6	58.2	6.1	11.9	2.2		
	2015	59.0	28.2	51.2	4.5	16.2			
	2014	33.1	16.9	54.8	4.4	23.9			
	2012	27.8	21.8	68.3		9.9			
Maidenbower	2016	26.1	70.9	19.0			18.1		
	2015	69.0	76.4	23.6					
	2014	31.7	52.8	24.1		23.1			
	2012	23.3	71.6	28.4					
Northgate	2015	59.0	40.2	53.0	6.7				
	2014	33.7	38.4	61.6					
Pound Hill North	2016	28.7	64.4	26.9	8.8				
	2015	69.0	67.0	24.4	8.6				
	2014	37.8	54.1	18.5	5.6	21.7			
	2012	28.0	62.5	21.8		10.0		5.7	
Pound Hill South & Worth	2016	32.6	59.7	33.4			6.9		
	2015	68.0	67.7	32.3					
	2014	45.9	46.7	20.2	10.0	23.0			
	2012	27.7	71.0	29.0					
Southgate	2016	35.3	40.5	53.7	5.7				
	2015	61.0	48.4	39.9	3.5		6.8		1.4
	2014	38.1	32.5	35.1		23.3		9.0	
	2012	32.2	44.5	41.3			14.2		
Three Bridges	2016	32.4	52.1	42.1	5.8				
	2015	65.0	44.2	36.2		13.4	6.2		
	2012	29.9	54.6	45.4					
Tilgate	2016	39.1	37.3	43.4	2.3	14.1	2.9		
	2015	65.0	47.3	40.5	5.8	6.5			
	2012	33.2	32.6	59.4			8.0		
West Green	2016	30.9	29.1	50.4	1.1	12.3			
	2014	34.8	24.9	45.7	5.3	24.1			
	2012	26.7	32.7	67.3					

# Daventry

When Labour almost swept the board in Northamptonshire in 1997 and 2001, Daventry was the constituency they missed. Daventry district is very similar to that constituency, which stretches way beyond the market town itself north-east towards Kettering. Daventry itself has four competitive wards of which Labour won two in 2016. But the rural rest of the district is quintessential English village and farming countryside and votes heavily Conservative. No party other than the Conservatives has ever won a majority on this council and, at present, their grip is tight: a majority of 24: 30 Tory councillors to 6 others.

73 76 78 79 80 82 83 84 86 87 88 90 91 92 94 95 96 98 99 00 02 03 04 06 07 08 10 11 12 14 15 16


Abbey North		Abbey South			Barby		Braunston	Brixworth			Drayton			Hill			Long Buckby			
16	15	14	16	15	14	2016	2015	2016	16	15	14	16	15	14	16	15	14	16	15	14
Moulton		Ravensthorpe			Spratton		Walgrave	Weedon			Welford		Woodford			Yelvertoft				
2015	2014	2016			2016	2014	2015	16	15	14	2015	2014	16	15	14	2014				



	Conservatives		Labour		Liberal Dem		UKIP		Green		Independents		Others	
	Seats	%Votes	Seats	%Votes	Seats	%Votes	Seats	%Votes	Seats	%Votes	Seats	%Votes	Seats	%Votes
16	8	49.8	3	28.0	1	14.2	0	5.8	0	1.1	0	0.0	0	1.1
15	12	56.0	0	22.3	0	3.5	0	12.8	0	4.1	0	1.3	0	0.0
14	10	48.4	0	19.7	0	2.3	2	27.7	0	0.8	0	0.9	0	0.2

## Abbey North

Daventry



<b>Ken Ritchie</b>	Lab	510	37.6	+ 4.0	+ 7.8
*Chris Long	Con	484	35.6	+ 1.2	- 8.8
Eric Macandrais	UKIP	300	22.1	+ 1.1	- 3.8
John H. Butlin	LD	64	4.7	-	3.6

## Abbey South

Daventry



<b>Deanna Eddon</b>	Con	779	51.2	+19.1	+ 0.8
Aiden Ramsey	Lab	625	41.1	+14.1	+15.6
Grant L.A. Bowles	LD	117	7.7	-	5.8

## Barby & Kilsby


Daventry



*Catherine E.E. Lomax	LD	1,053	62.9	+11.1	+32.0
Rob Chamberlain	Con	620	37.1	- 11.1	- 15.6

## Braunston & Welton

Daventry



<b>Jason Pritchard</b>	Lab	489	50.3	- 14.7
Tim Wilson	Con	404	41.5	+ 6.5
Andrew S.J. Simpson	LD	80	8.2	

## Brixworth

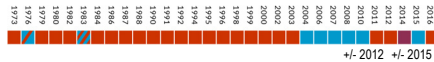
Daventry



<b>Fabienne Fraser-Allen</b>	Con	928	51.2	+10.5	- 16.5
Stuart M. Coe	Lab	317	17.5	+ 2.9	- 1.4
Pamela Booker	UKIP	306	16.9		
Simon Hall	LD	137	7.6	- 9.5	
Stephen J. Whiffen	Gm	123	6.8	- 15.8	- 6.6

## Drayton

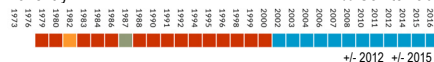
Daventry



*Wendy Randall	Lab	848	61.1	+ 6.6	+29.3
Annette Dunn	Con	374	26.9	- 9.0	- 9.7
Peter J. Scriven		124	8.9		
Inge N. Freudenreich	LD	43	3.1	- 6.6	- 0.3

## Hill

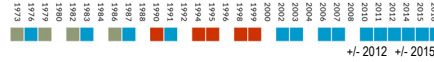
Daventry



*Alan Hills	Con	601	49.7	- 6.1	- 0.3
Stephen Dabbs	Lab	493	40.8	- 3.4	+14.7
Keith F. Simpson		77	6.4		
Anthony D. Parsons	LD	38	3.1		

## Long Buckby

Daventry



*Chris Millar	Con	1,070	57.2	+26.8	+ 2.8
Chris Myers	Lab	555	29.7	+ 8.5	+ 4.5
Neil A.C. Farmer	LD	245	13.1	-	6.2

## Moulton

Daventry



## Ravensthorpe

Daventry



<b>Richard Micklewright</b>	Con	463	58.2	- 3.6
Michael I. Cobbe	LD	225	28.3	+10.1
Sue Myers	Lab	108	13.6	

## Spratton


Daventry



*John Shephard	Con	808	65.2	- 9.4	+ 7.4
Ruraidh McDonald-Walker	Lab	238	19.2		+ 5.0
Rupert M. Knowles	LD	125	10.1	-	15.3
Janine R. Spence	Gm	69	5.6		

## Walgrave

Daventry



## Weedon

Daventry



<b>Adam Brown</b>	Con	1,276	66.4	+ 5.3	+ 8.8
Callum Batchelor	Lab	419	21.8	+ 0.5	+ 5.5
Christopher R. Salaman	LD	227	11.8	- 5.8	+ 3.8

## Welford

Daventry



## Woodford

Daventry



*Liz Griffin	Con	918	52.0	+10.0	-13.0
Gary J. Denby	UKIP	412	23.3		
Elizabeth A. Ritchie	Lab	310	17.5	+ 2.0	- 4.4
Simon H. Lytton	LD	127	7.2	-	10.2

## Yelvertoft

Daventry





# How Daventry voted

	Date	%Poll	Con	Lab	LD	UKIP	Green	Ind	Oth
Abbey North	2016	26.4							
	2015	55.3	44.4	29.8		25.9			
	2014	25.2	36.3	26.3		37.4			
	2012	18.8	34.4	33.6	8.3	21.0			
Abbey South	2016	32.0							
	2015	60.7	50.4	25.5		24.2			
	2014	33.4	36.9	19.2		33.9		10.0	
	2012	27.8	32.1	27.0	13.5			27.4	
Barby & Kilsby	2016	46.0							
	2015	75.6	52.7	16.5	30.9				
	2012	37.6	44.7		55.3				
Braunston & Welton	2016	50.6							
	2012	47.7	35.0	65.0					
Brixworth	2016	34.2							
	2015	72.7	67.7	18.9			13.4		
	2014	39.8	52.0	12.3	5.9	22.5	7.4		
	2012	31.3	43.8	15.1	17.7		23.4		
Drayton	2016	31.0							
	2015	61.1	36.6	31.8	3.4	21.9		6.3	
	2014	28.3	33.4	2.5		35.8			
	2012	25.0	36.8	52.8	10.4				
Hill	2016	28.6							
	2015	58.6	50.0	26.1		23.9			
	2014	29.6	42.2	22.7		35.1			
	2012	25.6	55.4	44.6					
Long Buckby	2016	36.8							
	2015	73.4	54.4	25.2		20.3			
	2014	43.0	43.0	22.1	6.4	28.5			
	2012	35.3	30.2	21.2	19.4			17.4	11.8
Moulton	2015	70.4	65.3	20.0			14.8		
	2014	39.7	49.2	18.5		32.3			
	2012	32.2	62.5	25.3	12.2				
Ravensthorpe	2016	41.8							
	2012	37.2	61.8		18.2				20.0
Spratton	2016	36.7							
	2014	41.0	57.8	14.2		28.0			
	2012	30.7	74.3		25.7				
Walgrave	2015	76.6	59.6	11.8			6.1	22.4	
	2012	34.9	70.1	29.9					
Weedon	2016	39.1							
	2015	74.5	57.6	16.3	8.0	18.1			
	2014	41.7	52.2	12.7	6.9	26.7			1.5
	2012	33.6	59.4	22.2	18.3				
Welford	2015	78.3	64.6	20.1		15.3			
	2014	45.3	75.3	24.7					
	2012	37.6	58.4	18.2			23.4		
Woodford	2016	33.4							
	2015	69.1	65.0	21.9			13.2		
	2014	36.5	49.8	19.6		30.7			
	2012	27.7	39.0	16.3	18.3			26.3	
Yelvertoft	2014	45.7	67.1	12.0		20.9			
	2012	40.3	78.4	13.3	8.3				

# Derby

For those who expected a Labour disaster this year, Derby came closest. Although the party clung onto control (by one seat) these were truly awful results, the length and breadth of the city. The Conservatives won Derwent ward for the first time ever; mainly because UKIP had sucked enough votes from Labour there to make it a three way marginal. Alvaston is starting to look like a UKIP ward; they almost took Boulton on a 20% swing. Even in the inner city the Conservatives surged, replacing the Lib Dems. In eleven wards there were double-digit swings from Labour. The Conservatives won more votes city-wide - something that should simply not be possible given this city's demographic profile, despite their strong outlying wards. Given that 2014 was also a fairly good year for Labour, they have a lot of ground to claw-back if they are to hang onto that single seat majority in 2018.

73 76 79 80 82 83 84 86 87 88 90 91 92 94 95 96 98 99 00 02 03 04 06 07 08 10 11 12 14 15 16

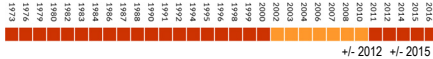
Results dashboard																							
Abbey			Allestree			Alvaston			Arboretum			Blagreaves			Boulton			Chaddesden					
16	15	14	16	15	14	16	15	14	16	15	14	16	15	14	16	15	14	16	15	14			
Chellaston			Darley			Derwent			Littlelover			Mackworth			Mickleover			Normanton					
16	15	14	16	15	14	16	15	14	16	15	14	16	15	14	16	15	14	16	15	14	16	15	14
Oakwood			Sinfin			Spondon																	
16	15	14	16	15	14	16	15	14															



	Conservatives		Labour		Liberal Dem		UKIP		Green		Independents		Others	
	Seats	%Votes	Seats	%Votes	Seats	%Votes	Seats	%Votes	Seats	%Votes	Seats	%Votes	Seats	%Votes
16	7	34.1	7	31.6	2	15.0	1	15.6	0	1.9	0	0.8	0	1.0
15	5	31.2	11	37.2	1	12.0	0	16.9	0	1.1	0	0.8	0	0.8
14	5	25.5	8	36.2	3	14.7	2	22.3	0	0.0	0	0.4	0	0.6

## Abbey

Derby North



<b>*Sarah E. Russell</b>	Lab	1,152	41.3	- 5.0	- 8.8
Ajit S. Atwal	LD	764	27.4	- 8.3	+11.1
Jordan Kemp	Con	409	14.6	+ 4.7	- 5.1
Barry Appleby	UKIP	296	10.6	-	- 3.3
George Hind	Gm	138	4.9	-	-
Jonathan Sykes	TUSC	33	1.2	-	-

## Allestree

Mid Derbyshire



<b>Richard J. Smalley</b>	Con	2,820	60.7	+13.6	+ 4.0
Oleg Sotnicenko	Lab	785	16.9	- 12.9	- 4.5
Deena Smith	LD	534	11.5	+ 7.4	+ 1.2
Frank Leeming	UKIP	508	10.9	- 4.1	- 0.8

## Alvaston

Derby South



<b>John Evans</b>	UKIP	1,562	46.2	+13.4	+17.4
*Mark S. Tittley	Lab	1,120	33.2	- 14.7	- 7.6
Christopher P. King	Con	429	12.7	- 2.7	- 9.5
Robert J. Mason	LD	179	5.3	+ 1.4	- 0.8
David A. Gale	B Ind	45	1.3	-	-
Jo Warren	TUSC	42	1.2	-	0.0

## Arboretum

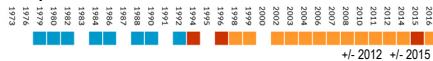
Derby South



<b>*Gulfraz Nawaz</b>	Lab	1,707	48.0	+ 3.3	- 23.1
Matlub Hussain	Con	1,280	36.0	+31.3	+25.9
Jhanzab Arif	UKIP	190	5.3	-	- 2.5
David R. Batey	LD	171	4.8	- 39.5	- 3.9
Ian C. Sleeman	Gm	132	3.7	-	- 2.6
Lesley Butler	TUSC	77	2.2	-	- 0.2

## Blagreaves

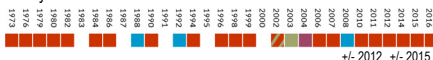
Derby South



<b>*Joe Naitta</b>	LD	1,818	47.2	+ 0.8	+16.7
Cecile Y. Wright	Lab	1,198	31.1	- 10.7	- 5.7
Vincent Davis	UKIP	417	10.8	-	- 2.1
David R. Jennings	Con	416	10.8	- 1.0	- 8.1

## Boulton

Derby South



<b>Dom Anderson</b>	Lab	981	33.1	- 23.5	- 4.7
Gaurav Pandev	UKIP	971	32.8	+18.2	+ 6.1
Steve Willoughby	Con	681	23.0	+ 0.7	- 4.1
Leon A. Nixon	Gm	148	5.0	- 17.3	+ 0.8
Greg Webb	LD	137	4.6	+ 2.1	+ 1.8
Shaun C. Stuart	TUSC	43	1.4	-	0.0

## Chaddesden

Derby North



<b>Jonathan C. Smale</b>	Con	1,160	36.2	+ 9.4	+ 2.0
Sue Cowlshaw	Lab	1,070	33.4	- 20.8	- 1.0
Anthony J. Crawley	UKIP	735	22.9	-	- 2.1
Paul Hilliard	Ind	127	4.0	-	-
Tim Hallam	LD	114	3.6	- 0.7	- 1.3

## Chellaston

Derby South



<b>Sean W. Marshall</b>	Con	1,603	44.5	+ 2.3	+ 1.7
James M. West	Lab	1,016	28.2	- 13.0	- 0.1
Ian E. Crompton	UKIP	552	15.3	+ 1.8	- 13.0
Jane E.K. Webb	LD	429	11.9	+ 8.8	+ 4.5

## Darley

Derby North



<b>*Jack Stanton</b>	Lab	1,459	40.8	- 0.6	+ 1.7
Ged Potter	Con	1,135	31.8	+ 7.0	- 2.6
Marten Kats	Gm	377	10.6	- 0.5	+ 1.4
Andrew L. Bennett	UKIP	337	9.4	+ 3.3	+ 0.2
Stephen F. Connolly	LD	219	6.1	- 10.5	- 2.1
Chris Fernandez	TUSC	45	1.3	-	-

## Derwent

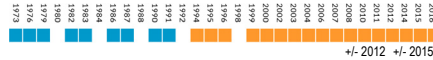
Derby North



<b>Richard Hudson</b>	Con	814	33.4	+24.0	+ 9.9
*Margaret E. Redfern	Lab	811	33.2	- 18.5	- 9.3
Martin Fitzpatrick	UKIP	660	27.0	-	0.0
Simon Ferrigno	LD	155	6.4	- 20.7	- 0.6

## Littleover

Derby North



<b>Eric Ashburner</b>	LD	2,094	51.4	+ 7.2	+16.0
Cheryl J. Pidgeon	Lab	994	24.4	- 8.1	- 7.3
Peter S. Berry	Con	662	16.2	- 7.1	- 6.8
Arron M. Marsden	UKIP	244	6.0	-	- 2.0
Tony Welch	Link	83	2.0	-	-

## Mackworth

Derby North



<b>*Paul J. Pegg</b>	Lab	975	36.0	- 31.0	+ 3.1
Rob Cooper	UKIP	816	30.1	-	+10.2
Adrian M. Pegg	Con	623	23.0	+ 7.1	0.0
Ian C.D. Care	LD	130	4.8	- 2.5	- 0.3
Kyle M. Bolderson	Gm	123	4.5	- 5.3	- 1.8
Stevie Rosso	TUSC	44	1.6	-	-

## Mickleover


Derby North



<b>Matthew E. Holmes</b>	Con	2,549	51.1	+18.1	+ 7.2
Maggie Hird	LD	1,525	30.6	- 9.7	+ 2.9
Craig L. Thomson	Lab	560	11.2	- 9.1	- 6.5
Kirk L. Kus	UKIP	353	7.1	-	- 3.7

## Normanton


Derby South



<b>*Hardyal S. Dhindsa</b>	Lab	1,869	53.2	- 7.8	- 18.4
Habib Iqbal	Con	1,052	29.9	+21.0	+18.5
Shaikh M. Ahmed	UKIP	276	7.8	-	- 1.4
Preetinder K. Butter	LD	115	3.3	- 26.9	- 0.9
Fred Gough	Gm	107	3.0	-	-
Terence M. Anderson	TUSC	96	2.7	-	- 0.9

## Oakwood

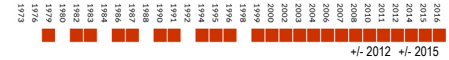
Mid Derbyshire



<b>*Frank Harwood</b>	Con	1,820	58.3	+10.6	+ 7.3
Neil Wilson	Lab	549	17.6	- 20.8	- 7.9
Joanna R. Beck	UKIP	342	11.0	+ 1.2	- 7.3
Alex Dann	Ind	316	10.1	-	-
Roger A. Jackson	LD	93	3.0	- 1.1	- 2.2

## Sinfin

Derby South



<b>*Baggy Shanker</b>	Lab	1,377	56.7	- 21.4	- 4.0
Adam M. Hurt	Con	401	16.5	+ 5.2	-
Jayprakash Joshi	UKIP	384	15.8	-	- 12.2
Paul J. Lind	LD	144	5.9	- 4.7	- 2.9
Kayleigh B. Skipper	Gm	61	2.5	-	-
Zbigniew Wojcik	TUSC	61	2.5	-	0.0

## Spondon

Mid Derbyshire



<b>Evonne Williams</b>	Con	2,027	59.7	+11.8	+ 8.6
Michael S. Winfield	Lab	787	23.2	- 16.2	- 3.9
Vaughan Saxby	UKIP	464	13.7	-	- 4.7
John-Paul Keane	LD	117	3.4	- 1.2	0.0

# How Derby voted

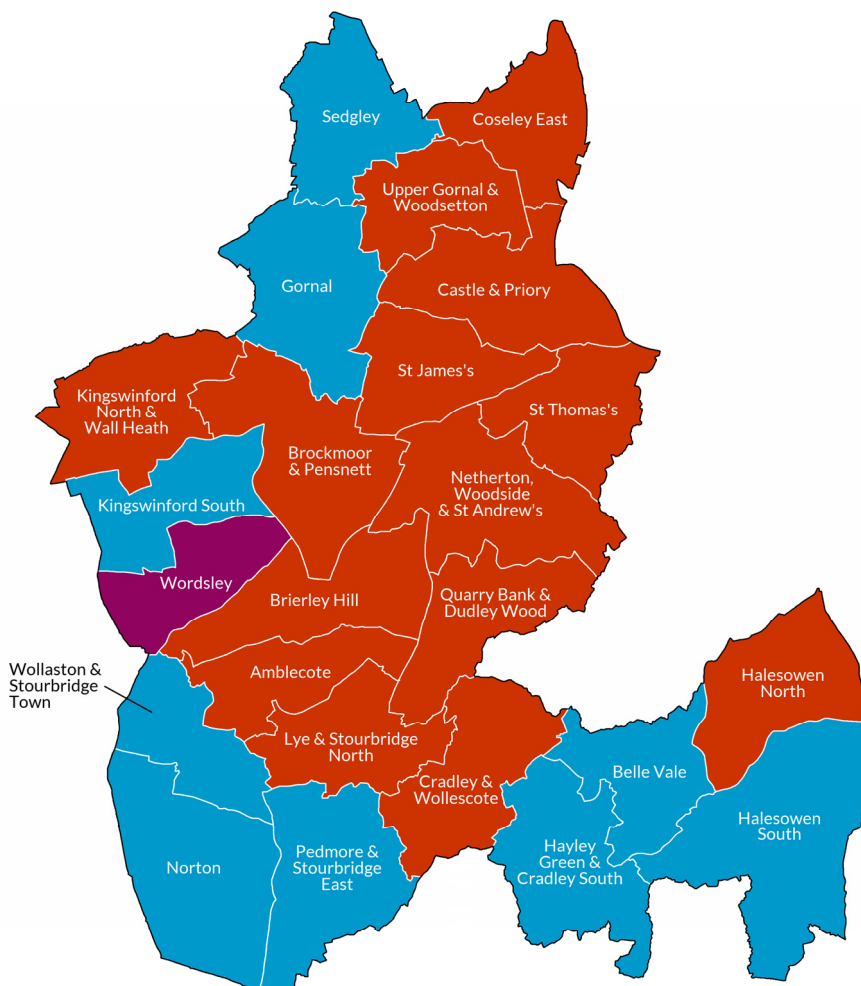
	Date	%Poll	Con	Lab	LD	UKIP	Green	Ind	Oth		
Abbey	2016	29.3	14.6	41.3	27.4	10.6	4.9		1.2		
	2015	54.8	19.7	50.1	16.3	13.9					
	2014	28.1	12.9	43.2	24.8	19.1					
	2012	27.1	9.9	46.3	35.7					8.1	
Allestree	2016	42.1	60.7	16.9	11.5	10.9					
	2015	77.5	56.7	21.4	10.3	11.7					
	2014	44.3	54.2	20.6	6.0	19.1					
	2012	39.6	47.1	29.8	4.1	15.0				4.0	
Alvaston	2016	29.7	12.7	33.2	5.3	46.2			2.5		
	2015	55.9	22.2	40.8	6.1	28.8			2.1		
	2014	31.6	12.8	32.9	3.4	49.3			1.5		
	2012	26.1	15.4	47.9	3.9	32.8					
Arboretum	2016	33.7	36.0	48.0	4.8	5.3	3.7		2.2		
	2015	46.3	10.1	71.1	8.7	7.8			2.4		
	2014	36.0	5.9	56.3	27.3	10.5					
	2012	34.4	4.7	44.7	44.3				6.3		
Blagreaves	2016	39.4	10.8	31.1	47.2	10.8			0.9		
	2015	66.0	18.9	36.8	30.5	12.9					
	2014	39.0	9.8	34.6	39.4	16.2					
	2012	37.9	11.8	41.8	46.4						
Boulton	2016	29.8	23.0	33.1	4.6	32.8	5.0		1.4		
	2015	57.8	27.1	37.8	2.8	26.7			4.2	1.4	
	2014	30.9	16.6	46.0	2.8	34.6					
	2012	29.8	22.3	56.6	2.5	14.6				4.0	
Chaddesden	2016	32.3	36.2	33.4	3.6	22.9		4.0	1.6		
	2015	62.0	34.2	34.4	4.9	25.0				4.0	
	2014	33.3	21.6	40.1	4.8	29.3					4.0
	2012	31.0	26.8	54.2	4.3						14.7
Chellaston	2016	31.7	44.5	28.2	11.9	15.3			0.7		
	2015	67.0	43.8	28.3	7.4	19.7					
	2014	35.2	41.3	30.9	4.3	23.4					
	2012	29.9	42.2	41.2	3.1	13.5					
Darley	2016	35.1	31.8	40.8	6.1	9.4	10.6		1.3		
	2015	66.4	34.4	39.1	8.2	9.2			9.2		
	2014	32.1	29.3	40.9	9.5	16.3				3.9	
	2012	28.6	24.8	41.4	16.6	6.1				11.1	
Derwent	2016	25.3	33.4	33.2	6.4	27.0			3.1		
	2015	51.4	23.5	42.5	7.0	27.0					
	2014	27.5	9.0	31.1	24.5	32.4					3.1
	2012	25.7	9.4	51.7	27.1						11.9
Littleover	2016	38.4	16.2	24.4	51.4	6.0		1.8	2.0		
	2015	71.9	23.0	31.7	35.4	8.0					
	2014	43.3	20.7	28.2	35.2	13.3				2.6	
	2012	34.9	23.3	32.5	44.2						
Mackworth	2016	28.8	23.0	36.0	4.8	30.1	4.5	13.4	1.6		
	2015	57.4	23.0	32.9	4.5	19.9				6.3	
	2014	26.4	17.0	40.7	9.0	33.4					
	2012	23.4	15.9	67.0	7.3						9.8
Mickleover	2016	43.3	51.1	11.2	30.6	7.1					
	2015	73.6	43.9	17.7	27.7	10.8					
	2014	42.3	39.7	15.9	27.8	16.6					
	2012	39.1	33.0	20.3	40.3						6.4
Normanton	2016	35.4	29.9	53.2	3.3	7.8	3.0		2.7		
	2015	51.0	11.4	71.6	4.2	9.2			3.6		
	2014	33.2	7.5	74.7	5.4	10.5			1.9		
	2012	32.6	8.9	61.0	30.2						
Oakwood	2016	31.1	58.3	17.6	3.0	11.0		10.1			
	2015	65.1	51.0	25.5	5.2	18.3					
	2014	31.2	49.7	22.1	3.0	20.4				4.8	
	2012	28.0	47.7	38.4	4.1	9.8					
Sinfin	2016	24.5	16.5	56.7	5.9	15.8	2.5		2.5		
	2015	49.5		60.7	8.8	28.0			2.5		
	2014	26.7	13.0	56.0	2.5	24.8			3.7		
	2012	24.3	11.3	78.1	10.6						
Spondon	2016	34.0	59.7	23.2	3.4	13.7					
	2015	66.5	51.1	27.1	3.4	18.4					
	2014	36.0	49.4	22.8	3.1	24.6					
	2012	33.2	47.9	39.4	4.6						8.1

# Dudley

Dudley voters produced bad news for all parties. Labour lost overall control, following two previous years of thoroughly atrocious election results. But 2016 was far better than those previous rounds: Labour finished 6% ahead of the Tories and won 14 of the 24 seats up. So, for the Conservatives there was the embarrassment of failing to regain seats in wards like Kingswinford North and Halesowen North. Meanwhile UKIP failed to come close to their 2014 high-point of seven seats, missing out everywhere except in Wordsley. This borough usually swings against whichever party is in government nationally, so for Labour to lose its majority six years into a Tory government is poor.

73 75 76 78 79 80 82 83 84 86 87 88 90 91 92 94 95 96 98 99 00 02 03 04 06 07 08 10 11 12 14 15 16

Ward	2016	2015	2014
Amblecote	16	15	14
Belle Vale	16	15	14
Brierley Hill	16	15	14
Brockmoor	16	15	14
Castle & Priory	16	15	14
Coseley East	16	15	14
Cradley & Foxcote	16	15	14
Gornal	16	15	14
Halesowen North	16	15	14
Halesowen South	16	15	14
Hayley Green	16	15	14
Kingswinford N.	16	15	14
Kingswinford S.	16	15	14
Lye Stourbridge N	16	15	14
Netherton	16	15	14
Norton	16	15	14
Pedmore	16	15	14
Quarry Bank	16	15	14
St James	16	15	14
St Thomas	16	15	14
Sedgley	16	15	14
Upper Gornal	16	15	14
Wollaston	16	15	14
Wordsley	16	15	14

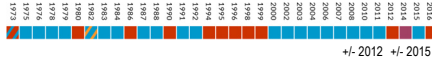


	Conservatives		Labour		Liberal Dem		UKIP		Green		Independents		Others	
	Seats	%Votes	Seats	%Votes	Seats	%Votes	Seats	%Votes	Seats	%Votes	Seats	%Votes	Seats	%Votes
16	9	33.1	14	39.0	0	1.2	1	22.8	0	3.8	0	0.1	0	0.0
15	13	37.6	11	33.7	0	1.0	0	23.1	0	4.4	0	0.2	0	0.0
14	7	29.2	10	32.3	0	0.8	7	32.6	0	5.0	0	0.0	0	0.1

## Amblecote

Stourbridge

0.6% Lab to Con

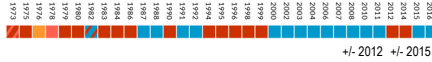


<b>Julie E. Baines</b>	Lab	959	34.0	- 5.5	+ 8.8
Asa Mishaq	Con	866	30.7	- 4.4	- 14.5
Pete Lee	UKIP	828	29.4	+11.6	+ 3.3
Ian M. Flynn	LD	166	5.9	+ 2.1	

## Belle Vale

Halesowen & Rowley Regis

5.7% Lab to Con

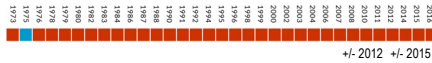


<b>Laura M. Taylor</b>	Con	1,432	45.4	+ 9.6	+ 5.7
*Donella J. Russell	Lab	1,419	45.0	- 1.7	+ 8.1
Jon J. Hartless	Grn	302	9.6	+ 4.4	+ 4.8

## Brierley Hill

Dudley South

12.4% Lab to UKIP

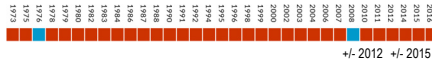


<b>Serena Craigie</b>	Lab	1,094	46.8	- 12.3	+ 3.8
Rich Colley	UKIP	668	28.6	+12.4	+ 2.8
Ceri D. Davies	Con	467	20.0	+ 2.2	- 6.2
Gordon C. Elcock	Grn	108	4.6	- 2.4	- 0.4

## Brockmoor & Pensnett

Dudley South

3.3% Lab to Con

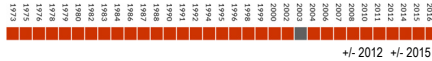


<b>*John Martin</b>	Lab	1,108	48.6	- 8.9	+ 8.5
Sue Greenaway	Con	610	26.8	- 2.4	- 4.1
Marcia V. Harris	UKIP	495	21.7	+ 7.4	- 4.9
Benjamin D. Sweeney	Grn	67	2.9	- 0.9	+ 0.4

## Castle & Priory

Dudley North

5.5% Lab to UKIP

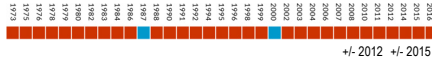


<b>Margaret P. Aston</b>	Lab	1,609	56.9	- 3.8	+ 9.8
Tony Davies	UKIP	678	24.0	+ 7.2	- 2.5
Clive E. Whitting	Con	543	19.2	- 0.2	- 4.0

## Coseley East

Wolverhampton South East

12.0% Lab to UKIP

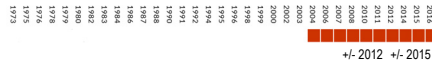


<b>Sue Ridney</b>	Lab	1,183	44.3	- 10.1	+ 3.1
Craig P. Winyard	UKIP	825	30.9	+13.8	+ 0.4
Martin R. Duffield	Con	661	24.8	+ 6.2	- 0.6

## Cradley & Wollescote

Stourbridge

10.2% Lab to UKIP

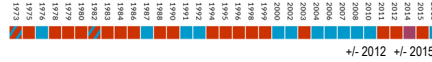


<b>*Gaye L. Partridge</b>	Lab	1,478	52.8	- 9.6	+ 9.1
Mitchell D. Bolton	UKIP	685	24.5	+10.8	- 4.1
Phil Naylor	Con	529	18.9	+ 1.9	- 9.7
Daniel S. Archer	Grn	109	3.9	+ 0.1	+ 0.2

## Gornal

Dudley North

1.4% Lab to Con

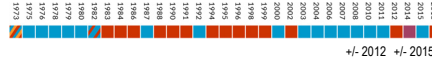


<b>David J. Stanley</b>	Con	1,283	35.8	- 0.3	+ 1.2
*Dave Branwood	Lab	1,256	35.0	- 3.1	+ 2.5
Brian R. Brookes	UKIP	988	27.6	+ 3.9	- 3.6
Ryan J. Virgo	Grn	58	1.6	- 0.4	- 0.2

## Halesowen North

Halesowen & Rowley Regis

0.5% Lab to Con



<b>Hilary F. Bills</b>	Lab	1,384	42.5	- 3.6	+ 5.7
Jonathan A. Elliott	Con	1,098	33.7	- 2.7	- 5.6
Nathan P. Hunt	UKIP	623	19.1	+ 8.9	- 1.2
John Payne	Grn	150	4.6	+ 0.7	+ 1.0

## Halesowen South

Halesowen & Rowley Regis

6.1% Lab to Con



<b>*David I.A. Vickers</b>	Con	1,797	53.7	+ 7.2	+ 2.6
Mark J. Russell	Lab	903	27.0	- 5.0	+ 1.5
Nicola C. Taylor	UKIP	487	14.5	- 1.0	- 1.7
Jenny Maxwell	Grn	162	4.8	- 1.2	+ 1.7

## Hayley Green & Cradley South

Halesowen & Rowley Regis

7.1% Lab to Con

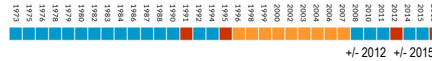


<b>Ruth N. Buttery</b>	Con	1,457	48.6	+ 6.6	+ 4.6
Malcolm D. Freeman	Lab	847	28.2	- 7.6	+ 0.1
Jennifer Hill	UKIP	545	18.2	+ 4.8	- 0.5
Colin Royle	Grn	151	5.0	+ 0.2	+ 1.3

## Kingswinford North & Wall Heath

Dudley South

1.6% Con to Lab

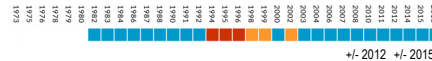


<b>*David R. Tyler</b>	Lab	1,549	44.9	+ 2.9	+18.5
Donna Barras	Con	1,342	38.9	- 0.2	- 11.0
David M. Ralph	UKIP	558	16.2	+ 1.3	- 4.9

## Kingswinford South

Dudley South

0.7% Lab to Con

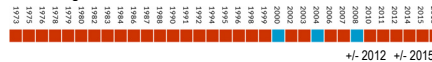


<b>Luke C. Johnson</b>	Con	1,400	43.7	- 7.7	- 9.6
Shaz Saleem	Lab	846	26.4	- 9.1	+ 3.1
Lesley M. Ralph	UKIP	803	25.1	+ 6.2	
Vicky Duckworth	Grn	154	4.8	- 8.3	+ 0.3

## Lye & Stourbridge North

Stourbridge

5.1% Lab to Con



<b>Vanessa A. Wale</b>	Lab	1,192	40.5	- 3.3	+ 4.4
Muhammad I. Ali	Con	980	33.3	+ 6.9	+ 0.7
Wendy A. Wilde	UKIP	671	22.8	+10.5	- 4.9
Lawrence Rowlett	Grn	97	3.3	+ 0.2	- 0.4

## Netherton, Woodside & St Andrew's

Dudley South

18.2% Grn to Lab



<b>Christine Perks</b>	Lab	1,178	44.8	+ 7.3	+10.0
Stephen Daniels	UKIP	754	28.7	+21.3	+ 4.4
William C. McComish	Grn	424	16.1	- 29.0	- 5.1
Mohammad Razzaq	Con	275	10.5	+ 0.6	- 9.3

## Norton

Stourbridge

4.1% Lab to Con



<b>*Mike Attwood</b>	Con	1,857	51.9	+ 3.8	- 0.9
Clive I. Rebbeck	Lab	719	20.1	- 4.4	- 1.1
David J.S. Powell	UKIP	482	13.5	0.0	- 0.7
Christopher A. Bramall	LD	300	8.4	+ 1.1	+ 2.4
Pam Archer	Grn	219	6.1	- 0.5	+ 0.3

## Pedmore & Stourbridge East

Stourbridge

6.0% Lab to Con

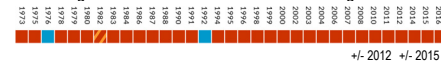


<b>Les Jones</b>	Con	1,951	51.9	+ 3.2	- 1.9
Jonathan Dean	Lab	813	21.6	- 8.7	- 1.7
Glen P. Wilson	UKIP	504	13.4	- 2.6	- 1.0
Simon P. Hanson	LD	286	7.6	+ 1.9	+ 1.6
Craig D. Littley	Grn	208	5.5	+ 1.0	+ 2.0

## Quarry Bank & Dudley Wood

Stourbridge

swing incalculable

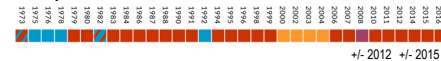


<b>*Bryan J. Cotterill</b>	Lab	1,260	51.1	- 18.3	+15.0
Dean Horton	UKIP	627	25.4		- 5.1
Christopher J. Blake	Con	508	20.6	+ 1.8	- 8.3
Maurice S. Archer	Grn	56	2.3	- 6.5	- 2.2
Adam Knight	TUSC	15	0.6		

## St James's

Dudley North

3.3% UKIP to Lab

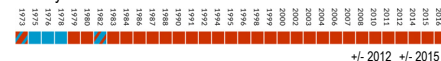


<b>*Asif Ahmed</b>	Lab	1,053	42.7	- 2.0	- 2.3
Graeme A.J. Lloyd	UKIP	734	29.8	- 8.5	+ 1.8
Wayne D. Sullivan	Con	546	22.2	+ 8.8	- 1.6
Adrian D. Crossen	Grn	81	3.3	- 0.4	+ 0.1
Kevin Weston	Ind	51	2.1		

## St Thomas's

Dudley North

1.7% LD to Lab



<b>*Shaukat Ali</b>	Lab	1,987	60.3	- 8.8	+ 2.9
Phil Wimlett	UKIP	957	29.0	+12.2	+ 6.6
Daryl B. Millward	Con	353	10.7	+ 0.5	- 5.0

## Sedgley

Dudley North

4.6% Con to UKIP



<b>Michael J. Evans</b>	Con	1,370	39.6	- 3.9	- 3.5
Shaun R. Keasey	UKIP	1,125	32.5	+ 5.3	+ 4.8
Damian Corfield	Lab	963	27.8	+ 2.3	+ 1.5

## Upper Gornal & Woodsetton



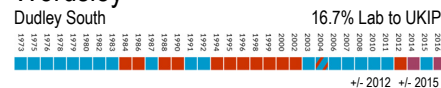
Keiran R. Casey	Lab	1,263	42.8	- 1.8	+ 5.6
Karen L. Jones	UKIP	876	29.7	+13.2	+ 0.1
Neil D. Watts	Con	710	24.1	- 7.3	- 6.6
Daniel J. Brookes	Grn	102	3.5	+ 0.5	+ 1.0

## Wollaston & Stourbridge Town



Alan H. Hopwood	Con	1,315	37.7	+ 4.8	- 6.0
*Chris Hale	Lab	1,312	37.6	- 0.3	+ 9.8
Maxim H.B. Lowe	UKIP	545	15.6	+ 5.7	- 0.6
Andi Mohr	Grn	190	5.4	- 0.8	- 1.1
Benjamin France	LD	127	3.6	- 9.4	- 2.2

## Wordsley



Kerry L. Lewis	UKIP	1,235	37.5	+23.7	+14.0
Kevin J. Billingham	Lab	1,114	33.8	- 9.6	+ 3.8
Kamran Razzaq	Con	827	25.1	- 13.8	- 19.0
Catherine M. Maguire	Grn	118	3.6	- 0.3	+ 1.3

## How Dudley voted

	Date	%Poll	Con	Lab	LD	UKIP	Green	Ind	Oth
Amblecote	2016	27.1	30.7	34.0	5.9	29.4			
	2015	65.7	45.2	25.2		26.1	3.5		
	2014	31.6	31.5	27.6		33.7	4.1		
	2012	25.2	35.1	39.5	3.8	17.8	3.8		
Belle Vale	2016	30.3	45.4	45.0			9.6		
	2015	66.0	39.7	36.9		18.6	4.8		
	2014	35.1	25.9	35.7		32.3	5.7		
	2012	28.3	35.8	46.7		12.4	5.2		
Brierley Hill	2016	23.2	20.0	46.8		28.6	4.6		
	2015	54.7	26.2	43.0		25.8	5.0		
	2014	27.4	18.0	39.7		35.1	6.9		
	2012	22.1	17.8	59.1		16.2	7.0		
Brockmoor & Pensnett	2016	23.4	26.8	48.6		21.7	2.9		
	2015	54.0	30.9	40.1		26.6	2.5		
	2014	27.8	16.4	43.5		35.9	3.7		
	2012	20.5	24.4	57.5		14.3	3.8		
Castle & Priory	2016	25.0	19.2	56.9		24.0			
	2015	57.8	23.2	47.1		26.5	3.2		
	2014	29.3	16.1	44.4		35.4	3.9		
	2012	24.9	19.4	60.7		16.8	3.1		
Coseley East	2016	27.7	24.8	44.3		30.9			
	2015	57.8	25.4	41.2		30.5	2.9		
	2014	32.6	16.8	37.4		38.5	3.0		3.9
By-election	2014	25.9	10.1	55.7		25.3	1.7		7.1
	2012	25.9	18.6	54.4		17.1	2.8		7.0
Cradley & Foxcote	2016	28.5	18.9	52.8		24.5	3.9		
	2015	61.4	28.6	43.7		24.0	3.7		
	2014	33.6	19.0	44.4		32.2	4.1		
	2012	28.1	17.0	62.4	3.2	13.7	3.8		
Gornal	2016	34.0	35.8	35.0		27.6	1.6		
	2015	68.0	34.6	32.5		31.2			
	2014	39.1	26.8	32.7		37.9	2.2		
	2012	35.0	36.1	38.1		23.7	2.0		
Halesowen North	2016	34.2	33.7	42.5		19.1	4.6		
	2015	67.5	39.3	36.8		20.3	3.6		
	2014	41.3	31.4	31.2		33.2	4.1		
	2012	32.8	36.4	46.1		10.2	3.9		3.4
Halesowen South	2016	34.0	53.7	27.0		14.5	4.8		
	2015	72.1	51.1	25.5	4.1	16.2	3.1		
	2014	39.1	45.7	23.1		25.5	5.2		
	2012	32.0	46.5	32.0		15.5	6.0		

How Dudley voted - continued

	Date	%Poll	Con	Lab	LD	UKIP	Green	Ind	Oth
Hayley Green & Cradley South	2016	32.2	53.7	27.0		14.5	4.8		
	2015	70.9	44.0	28.1		18.7	3.7	5.6	
	2014	38.2	35.2	24.8		34.6	5.1		
	2012	32.3	42.0	35.8		13.4	4.8		4.0
Kingswinford North & Wall Heath	2015	34.1	38.9	44.9		16.2			
	2014	73.4	49.9	26.4		21.1	2.7		
	2012	39.8	42.5	26.7		27.2	3.3		
	2016	36.0	38.4	44.1		14.1	3.4		
Kingswinford South	2016	31.3	43.7	26.4		25.1	4.8		
	2015	70.8	53.3	23.3		18.9	4.5		
	2014	36.6	41.7	24.5		28.5	4.9		
	2012	30.3	51.4	35.5			13.1		
Lye & Stourbridge North	2016	31.6	33.3	40.5		22.8	3.3		
	2015	63.8	32.6	36.1		27.7	3.7		
	2014	37.5	28.4	39.1		28.3	4.0		
	2012	29.8	26.4	43.8	3.5	12.3	3.1	10.8	
Netherton, Woodside & St Andrew's	2016	25.0	10.5	44.8		28.7	16.1		
	2015	57.7	19.8	34.8		24.3	21.2		
	2014	33.8	9.1	34.7		30.6	25.0		
	2012	31.5	9.9	37.5		7.4	45.1		
Norton	2016	36.8	51.9	20.1	13.5	8.4	6.1		
	2015	74.4	52.8	21.2	6.0	14.2	5.8		
	2014	41.0	45.2	16.0	9.3	22.4			
<i>By-election</i>	2013	27.7	51.2	23.6	9.6	8.5	5.3		1.8
	2012	33.8	48.1	24.5	7.3	13.5	6.6		
Pedmore & Stourbridge East	2016	37.3	51.9	21.6	7.6	13.4	5.5		
	2015	72.8	53.8	23.3	5.0	14.4	3.5		
	2014	42.2	48.3	21.7	3.6	21.9	4.3		
	2012	36.1	48.7	30.3	5.7	10.8	4.5		
Quarry Bank & Dudley Wood	2016	24.3	20.6	51.1		25.4	2.3		0.6
	2015	56.8	28.9	36.1		30.5	4.5		
	2014	29.8	17.4	40.1		36.7	5.6		
	2012	24.8	18.8	69.4	3.1		8.8		
St James	2016	24.5	22.2	42.7		29.8	3.3	2.1	
	2015	59.4	23.8	45.0		28.0	3.2		
	2014	32.1	21.0	38.0		36.9	3.9		
	2012	28.8	13.4	44.7		38.3	3.7		
St Thomas	2016	32.5	10.7	60.3		29.0			
	2015	58.2	15.7	57.4		22.4	4.4		
	2014	34.2	13.4	50.8		32.3	3.3		
	2012	29.9	10.2	69.0		16.8	4.0		
Sedgley	2016	35.2	39.6	27.8		32.5			
	2015	69.6	43.1	26.3		27.7	2.9		
	2014	38.9	35.2	19.8		40.6	3.9		
	2012	32.6	43.5	25.5		27.2	3.8		
Upper Gornal & Woodsetton	2016	29.0	24.1	42.8		29.7	3.5		
	2015	60.5	30.7	37.2		29.6	2.5		
	2014	34.5	24.2	27.5		44.8	3.1		
	2012	26.8	31.4	44.6		16.5	3.0		4.5
Wollaston & Stourbridge Town	2016	32.0	37.7	37.6	3.6	15.6	5.4		
	2015	70.3	43.7	27.8	5.8	16.2	6.5		
	2014	39.4	34.2	30.6	4.1	23.8	7.1		
	<i>By-election</i>	2013	23.2	33.3	35.8	7.1	10.5	0.3	8.9
	2012	35.4	32.1	38.9	13.1	10.3	5.6		
Wordsley	2016	32.6	25.1	33.8		37.5	3.6		
	2015	68.1	44.1	30.0		23.5	2.3		
	2014	35.3	30.3	30.2		35.1	3.9		
	2012	29.1	36.9	43.4		13.8	3.9		

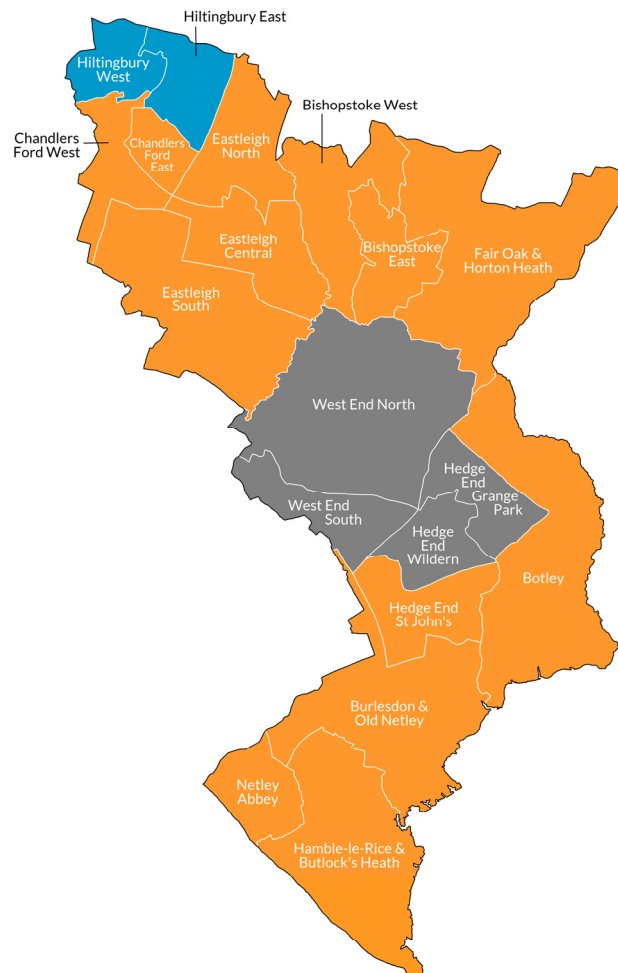


# Eastleigh

Eastleigh curves around the northern and eastern sides of Southampton and has been a securely Liberal Democrat-run council since 1994. The only wards the Conservatives can rely on are the suburb of Hiltingbury in the far north of the borough - even in 2015 when the Tories were recapturing the parliamentary seat they only snagged two council seats elsewhere in the borough. These Lib Dem landslides flatter to deceive a little: in 2015, for example, they won 86% of the seats with 37% of the vote - just a 6% lead. But this year the gap reopened to 20 points. Labour once had a quite decent group in this railway town, but today they only have any shot at Eastleigh South ward - and they're a long way off there. Lots of the Labour vote that hasn't gone Lib Dem has switched to UKIP which polled 26% in 2014, but has slipped 10 points since. There are 38 Liberal Democrats and 6 Conservatives: an overwhelming majority of 32 seats.

73 76 78 79 80 82 83 84 86 87 88 90 91 92 94 95 96 98 99 00 02 03 04 06 07 08 10 11 12 14 15 16

Results dashboard																	
Bishopstoke East		Bishopstoke West		Botley		Bursledon		Chandlers Ford E		Chandlers Ford W		Eastleigh Central					
2016	2015	2016	2015	2016	2014	2016	2014	2016	2014	2016	2014	16	15	14			
Eastleigh North		Eastleigh South		Fair Oak		Hamble-le-Rice		Hedge End Grnge		Hedge End St John		Hedge End W'dern					
16	15	14	16	15	14	16	15	14	2016	2015	2015	2014	16	15	14	2015	2014
Hiltingbury East		Hiltingbury West		Netley Abbey		West End North		West End South									
2016	2014	2016	2014	2016	2015	16	15	14	2015	2014							



	Conservatives		Labour		Liberal Dem		UKIP		Green		Independents		Others	
	Seats	%Votes	Seats	%Votes	Seats	%Votes	Seats	%Votes	Seats	%Votes	Seats	%Votes	Seats	%Votes
16	2	25.2	0	11.6	13	46.1	0	15.9	0	1.3	0	0.0	0	0.0
15	2	30.2	0	11.7	12	36.8	0	18.2	0	2.7	0	0.2	0	0.1
14	2	20.6	0	10.2	13	42.7	0	25.8	0	0.0	0	0.3	0	0.3



# How Eastleigh voted

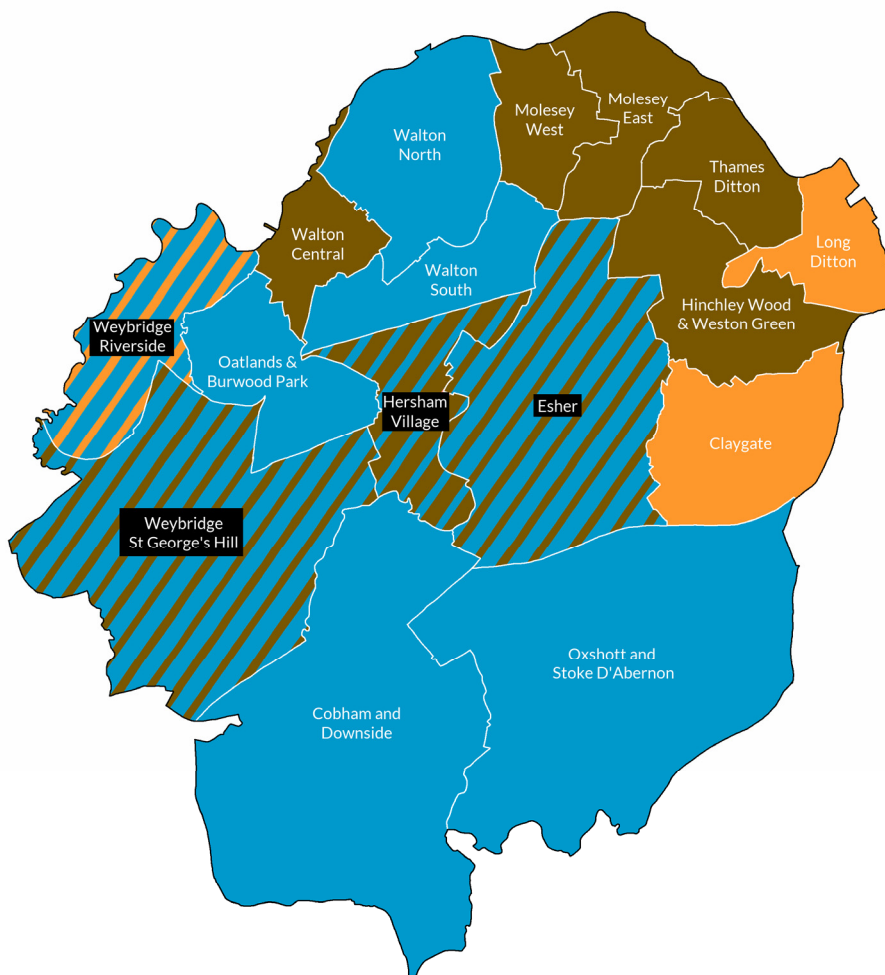
	Date	%Poll	Con	Lab	LD	UKIP	Green	Ind	Oth
Bishopstoke East	2016	38.5	12.7	9.9	47.4	25.5	4.4		
	2015	73.0	24.0	10.3	38.4	23.6	3.7		
	2012	33.6	14.9	17.1	44.0	24.0			
Bishopstoke West	2016	43.2	10.3	24.5	33.6	23.8	7.9		
	2015	70.0	19.6	17.9	34.2	20.9	7.4		
	2012	36.4	9.9	34.0	45.4	10.6			
Botley	2016	43.9	22.3	7.1	53.7	17.0			
	2014	45.4	27.9	6.6	40.2	25.3			
	2012	44.0	34.4	9.0	49.9	6.7			
Bursledon & Old Netley	2016	32.0	18.9	5.0	63.4	12.6			
	2015	66.7	36.3	9.6	37.4	16.7			
	2014	36.3	22.4	10.3	39.4	27.9			
	2012	31.6	27.7	8.4	49.9	8.0	5.9		
Chandler's Ford East	2016	38.8	30.2	8.4	49.0	12.5			
	2014	40.3	23.7	9.3	45.8	21.5			
	2012	35.0	26.7	12.9	48.9	11.5			
Chandler's Ford West	2016	39.1	28.3	9.1	51.2	11.4			
	2014	39.8	24.8	6.4	51.5	17.3			
	2012	33.8	34.0	10.7	47.1	8.2			
Eastleigh Central	2016	30.9	13.8	19.3	41.7	25.2			
	2015	62.8	20.3	18.2	34.2	21.6			
	2014	35.0	10.0	19.1	39.6	30.2			1.2
	2012	27.1	13.7	27.9	38.7	11.6	8.1		
Eastleigh North	2016	33.0	17.8	15.0	42.6	20.2	4.5		
	2015	69.3	24.8	11.9	36.6	20.9	5.2		0.6
	2014	37.6		11.0	48.5	34.9		4.5	1.1
	2012	30.2	20.6	15.2	46.2	13.4		4.5	
Eastleigh South	2016	32.7	12.7	25.4	39.8	22.1			
	2015	62.5	20.9	18.2	31.9	24.3	4.3		0.4
	2014	35.2	12.2	20.8	34.7	31.3			1.1
	2012	29.5	14.7	37.4	38.0	9.9			
Fair Oak & Horton Heath	2016	36.2	27.0	11.4	39.2	22.4			
	2015	75.0	32.8	8.8	33.9	19.9	4.6		
	2014	40.7	22.6	8.7	41.0	27.8			
	2012	30.8	24.0	13.8	51.7	10.5			
Hamble-le-Rice & Butlock's Heath	2016	44.0	32.3	6.1	54.9	6.8			
	2015	72.4	40.5	7.7	39.6	12.2			
	2012	41.8	34.4	5.2	49.9	5.3	5.2		
Hedge End Grange Park	2015	70.0	37.6	11.2	41.0	10.1			
	2014	30.1		12.0	59.9	28.1			
Hedge End St John's	2016	39.0	32.9	5.8	46.6	12.5	2.2		
	2015	73.0	42.2	6.0	33.5	14.9	3.5		
	2014	40.4	22.8	4.8	42.4	30.0			
	2012	36.4	30.3	7.8	48.2	13.6			
Hedge End Wildern	2015	67.0	27.7	11.9	42.0	13.9		4.5	
	2014	36.9	15.9	7.2	53.0	23.8			
Hiltingbury East	2016	46.7	54.1	5.3	32.4	8.2			
	2014	47.3	49.0	7.9	27.3	15.8			
	2012	45.7	49.7	6.0	36.1	4.8			3.4
Hiltingbury West	2016	41.8	56.2	7.8	36.1				
	2014	44.6	48.3	7.9	30.0	13.8			
	2012	40.4	52.3	9.7	28.3	7.2			2.5
Netley Abbey	2016	38.4	11.0	8.2	69.3	11.5			
	2015	69.6	26.5	9.8	41.1	22.5			
	2012	35.6	11.9	9.3	60.5	18.3			
West End North	2015	69.0	35.1	9.6	39.8	15.4			
	2014	39.5	18.0	4.8	52.3	25.0			
West End South	2015	70.5	34.9	11.9	38.4	14.7			
	2014	38.8	20.0	10.2	45.6	24.2			

# Elmbridge

The Surrey stockbroker-belt should, in theory, be some of the most strongly Conservative territory in the country. It is, in general elections. But when it comes to council elections the picture is very different. East of Kingston Epsom & Ewell is the only council in the country run by residents associations. West of Kingston, in Elmbridge, the assorted residents associations and amenity societies are almost as strong - strong enough to remove the Conservative majority in the all-out elections that occurred this year. Although Esher, Hersham, Thames Ditton, Walton and Weybridge are among the most affluent areas in the country, there remains a very strong non-Conservative vote in this district. Labour could win seats here until the late 1990s; the Lib Dems are strong in two or three wards; but it is the residents associations that have traditionally provided the principal opposition here - even running the council with a majority at the turn of the century. The Conservatives are 3 seats short of a majority; the Residents Associations need six extra seats.

73 76 78 79 80 82 83 84 86 87 88 90 91 92 94 95 96 98 99 00 02 03 04 06 07 08 10 11 12 14 15 16

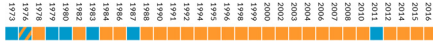
Results dashboard																							
Claygate			Cobham			Esher			Hersham Vill			Hinchley Wood			Long Ditton			Molesey East			Molesey West		
16	16	16	16	16	16	16	16	16	16	16	16	16	16	16	16	16	16	16	16	16	16	16	16
Oatlands			Oxshott			Thames Ditton			Walton Central			Walton North			Walton South			Weybridge River			Weybridge St G		
16	16	16	16	16	16	16	16	16	16	16	16	16	16	16	16	16	16	16	16	16	16	16	16



	Conservatives		Labour		Liberal Dem		UKIP		Green		Independents		Others	
	Seats	%Votes	Seats	%Votes	Seats	%Votes	Seats	%Votes	Seats	%Votes	Seats	%Votes	Seats	%Votes
16	22	36.4	0	10.1	7	15.6	0	5.6	0	2.7	0	2.0	19	27.5
15	12	46.0	0	7.0	2	11.7	0	8.0	0	1.6	0	0.6	6	25.1
14	11	43.7	0	9.4	2	10.9	0	10.3	0	0.0	0	0.3	5	25.3

## Claygate

Esher & Walton



<b>*Mary Marshall</b>	LD	1,654	60.4
<b>*Alex Coomes</b>	LD	1,469	53.6
<b>*Kim Cross</b>	LD	1,271	46.4
Mark Sugden	Con	964	35.2
Geoff Herbert	Con	772	28.2
Xingang Wang	Con	585	21.3
Felix G. Riley	Lab	305	11.1
Bernard M. Collignon	UKIP	197	7.2

## Cobham & Downside

Esher & Walton



<b>*Mike Bennison</b>	Con	1,157	47.1
<b>*Dorothy M. Mitchell</b>	Con	1,155	47.0
<b>*James W. Browne</b>	Con	1,041	42.3
David C. Bellchamber	LD	593	24.1
Elaine L. Kingston	UKIP	378	15.4
Lana V. Hylands	Lab	370	15.0

## Esher

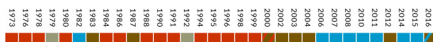
Esher & Walton



<b>*David J. Archer</b>	Con	1,118	42.3
<b>*Timothy G. Oliver</b>	Con	1,056	40.0
<b>Peter R.C. Heaney</b>	ResA	1,020	38.6
Sue Citron	ResA	978	37.0
*Simon J. Waugh	Con	935	35.4
Joyce D. Keen	ResA	791	30.0
Terry R. Duhig	HVS	371	14.0
Laura J. Harmour	Gm	304	11.5

## Hersham Village


Esher & Walton



<b>Hersham R. Green</b>	HVS	1,111	32.3
<b>Mary C. Sheldon</b>	Con	1,051	30.6
<b>Anne E. Hill</b>	HVS	904	26.3
Michael J. O'Reilly	Con	875	25.5
Florence R.C. Mitchell	Con	770	22.4
Olivia J. Palmer	Gm	508	14.8
Peter A. Jepson	Lab	419	12.2
Janet Shell	LD	325	9.5
Nicholas D. Wood	UKIP	278	8.1

## Hinchley Wood & Weston Green

Esher & Walton



<b>Tannia Shipley</b>	ResA	1,950	82.6
<b>Janet R. Turner</b>	ResA	1,906	80.7
<b>Nigel Haig-Brown</b>	ResA	1,861	78.8
Charlotte A. Sharman	Con	465	19.7
Martin G. Fox	Con	459	19.4
Craig D. Harrison	Con	441	18.7

## Long Ditton


Esher & Walton



<b>Shweta R. Kapadia</b>	LD	1,304	64.7
<b>Neil Houston</b>	LD	1,275	63.3
<b>*Barry A. Fairbank</b>	LD	1,203	59.7
Jerry Mills	Con	636	31.6
Natasha T.M.B. Odono	Con	434	21.5
Derek M. Williamson	Con	413	20.5
Redvers P. Cunningham	UKIP	259	12.9

## Molesey East

Esher & Walton



<b>Stuart J. Selleck</b>	ResA	1,576	47.5
<b>Ivan Regan</b>	ResA	1,517	45.7
<b>Tony Popham</b>	ResA	1,437	43.3
Steve Bax	Con	1,159	34.9
Peter J. Szanto	Con	925	27.9
Debi Oliver	Con	888	26.8
Sarah E. Spencer-Bowdage	Gm	314	9.4
Surraya Sumner	Lab	314	9.4
Trevor G. Marshall	UKIP	199	6.0

## Molesey West

Esher & Walton



<b>Mike Axton</b>	ResA	1,627	70.4
<b>Vic Eldridge</b>	ResA	1,583	68.5
<b>Ruby R. Ahmed</b>	ResA	1,481	64.1
Richard S.W. Doxford	Con	320	13.8
Jamal Ajjane	Lab	304	13.2
Philippe D. Bassett	Con	260	11.3
Paul T. Nagle	LD	189	8.2
Inna Spektor	Con	183	7.9

## Oatlands & Burwood Park

Esher & Walton



<b>Gleen P. Dearlove</b>	Con	1,462	71.9
<b>Lewis J. Brown</b>	Con	1,410	69.3
<b>Barry J.F. Cheyne</b>	Con	1,389	68.3
Elinor M. Jones	Lab	352	17.3
Martin Lister	Lab	347	17.1
Simon A. Kadwill	UKIP	288	14.2
Irene Threlkeld	Lab	278	13.7

## Oxshott & Stoke D'Abergnon


Esher & Walton



<b>Oliver T. Chappell</b>	Con	1,497	63.9
<b>Andrew P. Burley</b>	Con	1,474	62.9
<b>James A. Vickers</b>	Con	1,474	62.9
Simon Davies	LD	366	15.6
Richard F. Atkins	UKIP	263	11.2
Philip M. Birch	UKIP	261	11.1
Hugh D. Bryant	Lab	232	9.9

## Thames Ditton

Esher & Walton



<b>Tricia Bland</b>	ResA	1,664	71.4
<b>Joanna K. Randolph</b>	ResA	1,647	70.6
<b>Ruth J.M. Lyon</b>	ResA	1,636	70.2
Mandy Sansom	Con	474	20.3
Graham E. West	Con	423	18.1
Andrew R. Reid	Con	381	16.3
Jaska Alanko	LD	257	11.0

## Walton Central

Esher & Walton



<b>Chris Sadler</b>	WSoc	1,355	58.4
<b>Alan R. Paler</b>	WSoc	1,260	54.3
<b>Graham L. Woolgar</b>	WSoc	1,150	49.6
Andrew A. Anderson	Con	748	32.2
Paul A. Liptrot	Con	714	30.8
Christine J. Richardson	Con	700	30.2
Margaret M. Hawkes	Lab	345	14.9

## Walton North

Esher & Walton



<b>Andrew C. Kelly</b>	Con	782	35.8
<b>Rachael I. Lake</b>	Con	731	33.5
<b>Alan H. Kopitko</b>	Con	670	30.7
Richard J. Leonard	Lab	582	26.7
David W. Ions	UKIP	468	21.4
Linda Alanko	LD	406	18.6

## Walton South

Esher & Walton



<b>Christine J. Elmer</b>	Con	1,408	57.4
<b>Chris Cross</b>	Con	1,325	54.1
<b>Malcolm F. Howard</b>	Con	1,302	53.1
Vera-Anne Anderson	Lab	584	23.8
Alastair Sturgis	LD	522	21.3

## Weybridge Riverside


Runnymede & Weybridge



<b>Andrew Davis</b>	LD	893	40.0
<b>Michael J. Freeman</b>	Con	880	39.5
<b>Andy Muddyman</b>	Con	784	35.2
Vicki Macleod	LD	764	34.3
Barbara A. Cowin	Con	763	34.2
Adriana Dredge	LD	616	27.6
Craig C. Mackenzie	Ind	468	21.0
Stephanie C. Franklin	Lab	238	10.7
Warren Weertman	Lab	185	8.3
Thomas L. Wicks	Lab	164	7.4

# Weybridge St George's Hill

Esher & Walton



<b>Peter M. Harman</b>	<b>WInd</b>	<b>1,154</b>	<b>53.2</b>
<b>Ian Donaldson</b>	<b>Con</b>	<b>1,057</b>	<b>48.7</b>
<b>Simon J. Foale</b>	<b>Con</b>	<b>1,033</b>	<b>47.6</b>
Tom Catton	WInd	1,029	47.4
Rani K. Bhamra	WInd	883	40.7
John W. Rowland	Con	862	39.7
Lee J. Godfrey	Lab	178	8.2
Angus Rendall	Lab	149	6.9

## How Elmbridge voted

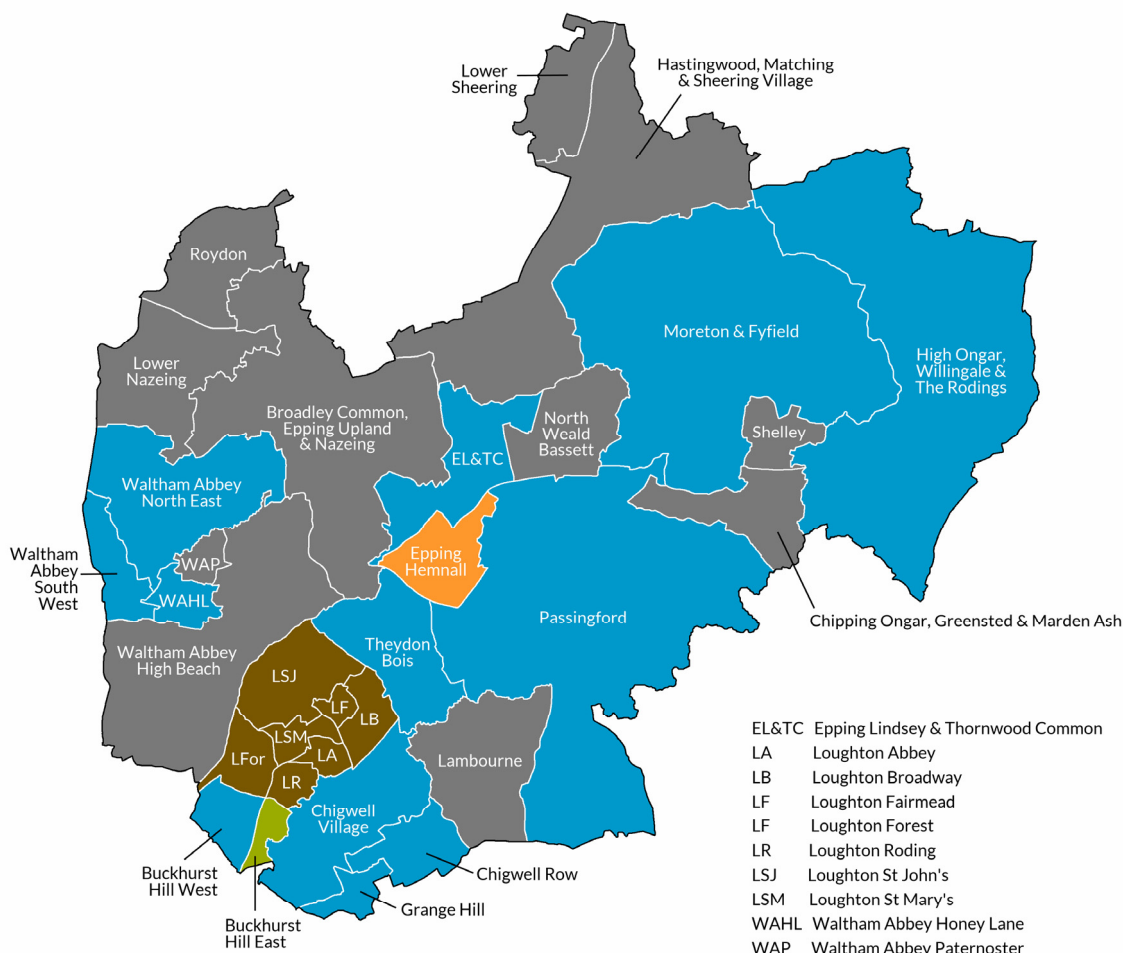
	Date	%Poll	Con	Lab	LD	UKIP	Green	Res	Ind	Oth
Claygate	2016	47.3	28.2	11.1	53.5	7.2				
Cobham & Downside	2016	30.8	45.5	15.0	24.1	15.4				
Esher	2016	38.5	39.2				11.5	49.2		
Hersham Village	2016	39.5	26.2	12.2	9.5	8.1	14.8	29.3		
Hinchley Wood & Weston Green	2016	40.3	19.3					80.7		
Long Ditton	2016	38.7	24.5		62.6	12.9				
Molesey East	2016	43.9	29.8	9.4		6.0	9.4	45.5		
Molesey West	2016	33.9	11.0	13.2	8.2			67.7		
Oatlands & Burwood Park	2016	34.3	69.8	16.0		14.2				
Oxshott & Stoke D'Abergnon	2016	32.9	63.2	9.9	15.6	11.2				
Thames Ditton	2016	36.9	18.2		11.0			70.8		
Walton Central	2016	38.1	31.0	14.9				54.1		
Walton North	2016	29.1	33.3	26.7	18.6	21.4				
Walton South	2016	32.0	54.9	23.8	21.3					
Weybridge Riverside	2016	36.0	36.3	8.8	34.0				21.0	
Weybridge St George's Hill	2016	38.4	45.3	7.6				47.1		

# Epping Forest

Immediately north of Ilford is the Essex district of Epping Forest. This is a huge district stretching into the middle of the county at High Ongar but including the townships of Loughton, Buckhurst Hill, Waltham Abbey and Epping itself. It is massively Conservative: in 2015 the Tories polled over 60% here, slipping back to 44% this year (which was still 19 points ahead of the Loughton Residents in second place). That residents association has established itself as the official opposition on this council and are the largest group of unaligned residents outside of Surrey. The council has 37 Conservative councillors, 13 Residents Association, 3 Independent, 3 Lib Dems, 2 UKIP and 2 Greens: a Conservative majority of 13. That majority looks pretty secure given the residents don't contest seats outside Loughton.

73 76 78 79 80 82 83 84 86 87 88 90 91 92 94 95 96 98 99 00 02 03 04 06 07 08 10 11 12 14 15 16


Results dashboard																
Broadley Cmmn		Buckhurst East		Buckhurst West			Chigwell Row		Chigwell Village		Chipping Ongar		Epping Hemnall		Epping Lindsey	
2015		2016		2014			2016		2016		2014		2015		2014	
16		15		14			2016		2016		2014		16		15	
Grange Hill		Hastingwood		High Ongar			Lambourne		Loughton Ald		Loughton Bdwy		Loughton Fair		Loughton For	
16		15		2016			2015		2016		2014		2016		2014	
Loughton Rod		Loughton St J		Loughton St M			Lower Nazeing		Lower Sheering		Moreton		N. Weald Bass		Passingford	
2016		2014		2016			2014		2015		2014		2015		2014	
Roydon		Shelley		Theydon Bois			W High Beach		W Honey Lane		W North East		W Paternoster		W South West	
2015		2015		2016			2014		2016		2015		16		15	



	Conservatives		Labour		Liberal Dem		UKIP		Green		Independents		Others	
	Seats	%Votes	Seats	%Votes	Seats	%Votes	Seats	%Votes	Seats	%Votes	Seats	%Votes	Seats	%Votes
16	12	44.4	0	4.5	1	11.1	0	5.0	1	9.8	0	0.0	7	25.2
15	17	60.9	0	9.2	0	12.4	0	10.3	0	4.2	1	2.9	0	0.0
14	7	37.4	0	8.0	2	11.3	2	14.5	1	7.5	1	0.0	8	21.3

## Broadley Common, Epping Upland & Nazeing

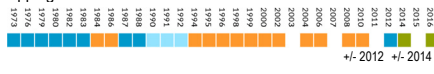
Epping Forest



No election in 2016

## Buckhurst Hill East

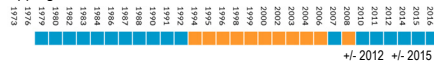
Epping Forest



<b>Simon Heap</b>	Grn	656	45.2	+27.1	+ 3.8
*Neville Wright	Con	593	40.9	- 1.7	+ 3.5
Simon Hearn	UKIP	201	13.9		

## Buckhurst Hill West

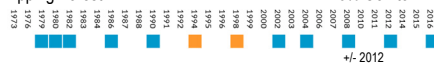
Epping Forest



<b>*Gavin Chambers</b>	Con	1,033	58.7	+11.8	- 4.6
Elanor Furlong	Grn	348	19.8	+13.7	+10.4
Joseph Barkham	LD	333	18.9	-12.0	+ 3.3
Gerard Wadsworth	YPP	46	2.6		

## Chigwell Row

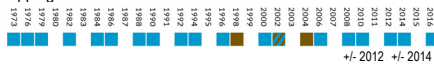
Epping Forest



<b>Brian Sandler</b>	Con	372	62.9	- 0.8	
Joanne Alexander-Sefre	LD	176	29.8	+24.4	
Rupert Nelson	Grn	43	7.3	- 3.5	

## Chigwell Village


Epping Forest



<b>John Knapman</b>	Con	743	75.1	+ 7.4	+12.7
Christopher Lord	Grn	124	12.5	+ 7.5	+ 6.7
Isuru Perera	Lab	123	12.4	+ 2.3	+ 1.1

## Chipping Ongar, Greensted & Marden Ash

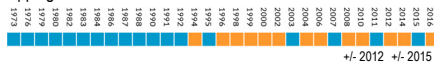
Brentwood & Ongar



No election in 2016

## Epping Hemnall

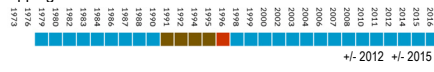
Epping Forest



<b>Jon Whitehouse</b>	LD	1,026	56.8	+ 7.5	+24.5
Daniel Spillman	Con	619	34.3	+ 7.4	- 4.7
Inez Collier	Lab	160	8.9	- 1.3	+ 0.3

## Epping Lindsey & Thornwood Common

Epping Forest



<b>Holly Whitbread</b>	Con	927	54.9	+ 0.6	- 6.8
Cherry McCredie	LD	388	23.0	+14.3	+ 7.2
Simon Bullough	Lab	252	14.9	-12.7	+ 0.1
Rhys Martin	Grn	121	7.2	- 2.2	- 0.5

## Grange Hill

Epping Forest



<b>*Alan Lion</b>	Con	876	65.1	+ 4.1	+ 9.8
Alison Garnham	Grn	470	34.9		

## Hastingwood, Matching & Sheering Valley


Epping Forest



No election in 2016

## High Ongar, Willingale & The Rodings

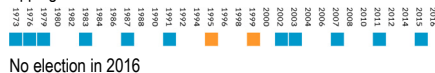
Brentwood & Ongar



<b>*Maggie McEwen</b>	Con	323	71.5	+ 1	+1.3
Llyris Stebbings	UKIP	95	21.2		
Robin Tilbrook	ED	34	7.5	- 5.4	

## Lambourne


Epping Forest



No election in 2016

## Loughton Alderton

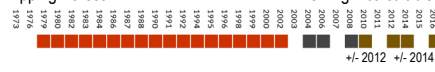
Epping Forest



<b>Debra Roberts</b>	ResA	554	63.8	+ 6.7	+ 6.0
Jonathan Hunter	Con	168	19.4	+ 4.4	+ 2.0
Angela Ayre	Lab	146	16.8	+ 2.7	+ 3.6

## Loughton Broadway


Epping Forest



<b>*Leon Girling</b>	ResA	574	68.7	+17.5	+28.0
Barry Johns	UKIP	186	22.3		- 12.1
Darshan Sunger	Con	75	9.0	- 4.3	- 0.8

## Loughton Fairmead

Epping Forest



<b>*David Wixley</b>	ResA	689	84.9	+31.0	+34.5
Ryan Sparrowhawk	Con	123	15.1	+ 0.7	+ 0.3

## Loughton Forest

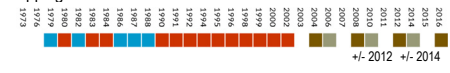
Epping Forest



<b>Amy Beales</b>	ResA	696	53.5	+ 9.5	- 2.2
Stephen Porcas	Con	512	39.3	- 10.7	+ 3.3
Paul Rissbrook	LD	94	7.2	+ 5.6	+ 4.4

## Loughton Roding

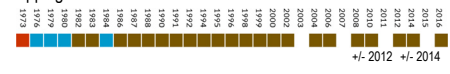
Epping Forest



<b>Rose Brookes</b>	ResA	1,063	84.1	+20.7	+ 2.5
Sam Clark	Con	201	15.9	- 5.3	+ 4.8

## Loughton St John's

Epping Forest



<b>*Caroline Pond</b>	ResA	982	81.8	+19.4	+12.0
Bob Church	Con	218	18.2	- 8.4	- 4.0

## Loughton St Mary's

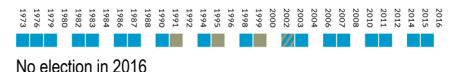
Epping Forest



<b>Judy Jennings</b>	ResA	901	69.0	+ 1.9	
Jaswinder Phull	Con	327	25.1	+ 1.9	
James Ridgwell	LD	77	5.9	+ 3.8	

## Lower Nazeing


Harlow



No election in 2016

## Lower Sheering

Epping Forest



No election in 2016

## Moreton & Fyfield

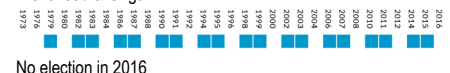
Epping Forest



<b>Tony Boyce</b>	Con	378	75.4	- 0.3	
David Mills	UKIP	123	24.6		

## North Weald Bassett

Brentwood & Ongar



No election in 2016

## Passingford

Brentwood & Ongar



Heather Brady Con Unopposed

## Roydon

Epping Forest



No election in 2016

## Shelley

Epping Forest

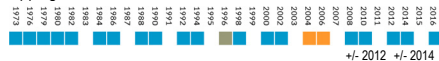


No election in 2016



## Theydon Bois

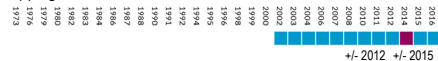
Epping Forest



*John Philip	Con	831	76.6	+31.6	+ 6.2
George Lund	LD	254	23.4	- 17.5	- 6.2

## Waltham Abbey Honey Lane

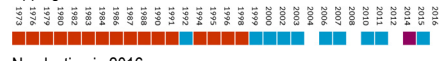
Epping Forest



*Glynis Shiell	Con	607	57.6	- 5.6	- 20.3
Mitch Diamond-Conway	Lab	303	28.7	- 1.2	
Linda Johnson-Laird	Grn	144	13.7		

## Waltham Abbey Paternoster

Epping Forest



No election in 2016

## Waltham Abbey High Beach

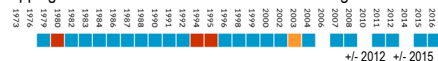
Epping Forest



No election in 2016

## Waltham Abbey North East

Epping Forest



*Jeane Lea	Con	510	57.6	- 10.2	- 15.2
Barbara Robertson	UKIP	229	25.9		
Timothy Vaughan	LD	79	8.9	- 2.4	- 18.3
Elliot Seymour	Grn	67	7.6		

## Waltham Abbey South West

Epping Forest



Helen Kane	Con	309	41.6	- 21.4	- 6.4
Ron McEvoy	UKIP	259	34.9		+ 3.3
Dave Plummer	Grn	175	23.6		+10.2

# How Epping Forest voted

	Date	%Poll	Con	Lab	LD	UKIP	Green	Res	Ind	Oth
Broadley Common	2015	67.0	65.8		5.4	22.1	6.7			
Buckhurst Hill East	2016	40.8	40.9			13.9	45.2			
	2014	44.0	37.4	7.5	13.7		41.4			
	2012	32.6	42.6	17.4	21.9		18.1			
Buckhurst Hill West	2016	32.9	58.7		18.9		19.8			2.6
	2015	72.0	63.3	11.8	15.6		9.4			
	2014	35.0	61.4	9.6	11.8		15.1			2.0
	2012	30.8	46.9	7.9	30.9	8.2	6.1			
Chigwell Row	2016	32.4	62.9		29.8		7.3			
	2012	30.1	72.2	11.6	5.4		10.8			
Chigwell Village	2016	29.5	75.1	12.4			12.5			
	2014	33.0	62.4	11.3	3.5	17.1	5.8			
	2012	28.3	63.7	10.1	2.4	18.8	5.0			
Chipping Ongar, Greensted & Marsden Ash	2015	72.0	51.6		17.4	22.5	8.4			
	2014	41.0	28.9		29.5	28.8	10.4			2.5
Epping Hemnall	2016	36.7	34.3	8.9	56.8					
	2015	71.0	39.0	8.6	32.3	15.2	4.9			
	2014	40.0	21.1	6.4	42.5	25.6	4.4			
	2012	36.2	26.9	10.2	49.3	13.6				
Epping Lindsey & Thornwood Common	2016	31.8	54.9	14.9	23.0		7.2			
	2015	69.0	61.7	14.8	15.8		7.7			
	2014	38.0	37.6	12.1	13.9	29.6	6.8			
	2012	34.3	55.4	26.8	7.9		9.9			
Grange Hill	2016	25.8	65.1				34.9			
	2015	63.0	55.3	20.8	6.0	17.9				
	2014	30.0	54.4		21.9		23.7			
	2012	25.2	61.0	22.2	16.8					
Hastingwood, Matching & Sheering Village	2015	74.0	42.5	11.4					46.1	
	2012	33.9		13.2					86.8	
High Ongar, Willingdale & The Rodings	2016	25.5	71.5			21.2				7.5
	2012	27.7	70.4	10.4			6.3			12.9
Lambourne	2015	68.0	69.6			30.4				

How Epping Forest voted - continued

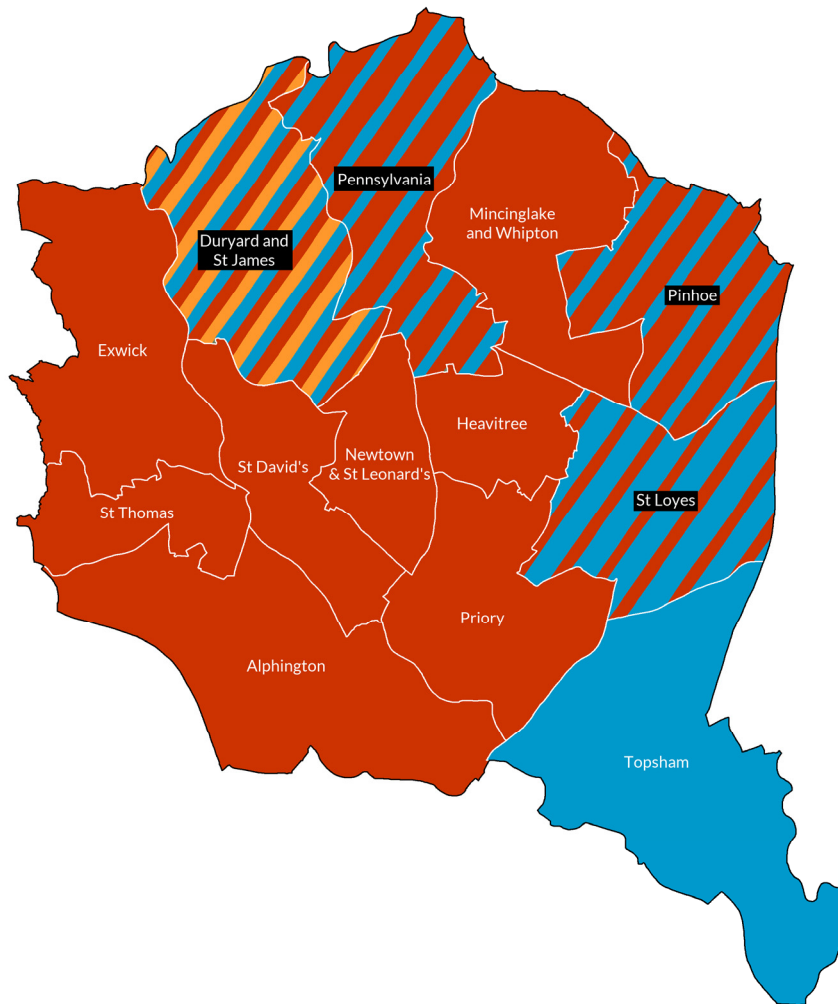
	Date	%Poll	Con	Lab	LD	UKIP	Green	Res	Ind	Oth
Loughton Alderton	2016	25.4	19.4	16.8				63.8		
	2014	33.0	17.4	13.2	2.2			57.8	9.4	
	2012	26.3	15.0	14.1	1.1		2.8	57.1	9.8	
Loughton Broadway	2016	25.1	9.0			22.3		68.7		
	2014	32.0	9.8	15.1		34.4		40.7		
	2012	25.2	13.3	21.0				51.2	3.1	11.4
Loughton Fairmead	2016	24.6	15.1					84.9		
	2014	31.0	14.8	9.5		25.3		50.4		
	2012	24.2	14.4	19.5				53.9		12.2
Loughton Forest	2016	38.1	39.3		7.2			53.5		
	2014	40.0	36.0	5.5	2.8			55.7		
	2012	38.5	50.0	4.4	1.6			44.0		
Loughton Roding	2016	35.2	15.9					84.1		
	2014	42.0	11.1	4.0			3.4		81.6	
	2012	32.5	21.2	15.4				63.4		
Loughton St John's	2016	35.1	18.2					81.8		
	2014	38.0	21.2	7.2	1.9			69.8		
	2012	32.5	26.6	7.6			3.5	62.4		
Loughton St Mary's	2016	34.1	25.1		5.9			69.0		
	2014	37.0	23.2	7.6	2.1			67.1		
	2012	33.2	38.3	7.0				50.1		4.7
Lower Nazeing	2015	67.0	81.6	18.4						
	2014	36.0	69.0	14.1			16.9			
Lower Sheering	2015	69.0	69.9	30.1						
Moreton & Fyfield	2016	30.8	75.4			24.6				
North Weald Bassett	2015	66.0	59.8		7.4	25.5	7.2			
	2014	34.0	58.8		6.6	34.6				
Passingford	2016	*	Unopp							
	2012	25.8	84.8	5.9	9.3					
Roydon	2015	70.0	83.4	16.6						
Shelley	2015	55.0	48.4	22.8		28.8				
Theydon Bois	2016	33.2	76.6		23.4					
	2014	40.0	70.4		29.6					
	2012	39.1	45.0	3.8	40.9	9.1	1.3			
Waltham Abbey High Beach	2015	64.0	67.6						32.4	
Waltham Abbey Honey Lane	2016	23.0	57.6	28.7			13.7			
	2015	58.0	77.9		22.1					
	2014	29.0	36.9	18.4		44.7				
	2012	20.2	63.2	29.9	7.0					
Waltham Abbey North East	2016	26.6	57.6		8.9	25.9	7.6			
	2012	61.0	72.8		27.2					
Waltham Abbey Paternoster	2015	*	Unopp							
	2014	28.0	34.2	17.5	3.5	44.7				
Waltham Abbey South West	2016	22.7	41.6			34.9	23.6			
	2015	58.0	46.0		9.0	31.6	13.4			
	2012	18.6	63.0	27.0	10.0					

# Exeter

The county town of Devon has been on a path from Conservative to Labour since the early 1980s. It is now a fairly secure Labour town, especially following the all-out elections in 2016. The all-out elections followed boundary changes that have significantly benefited Labour for, simply put, the Conservatives are strongest in the outer wards and Labour in the centre. The boundary review dragged two-member Conservative outer wards like Pennsylvania and Duryard into the centre, enabling Labour to win seats in them for the first time. But Labour's success cannot just be explained by boundary changes: even in the southern and distinctly touristy village of Topsham Labour were barely 10 points behind. There are 30 Labour, 8 Conservative and 1 Lib Dem councillor: a Labour majority of 21 seats.

73 76 78 79 80 82 83 84 86 87 88 90 91 92 94 95 96 98 99 00 02 03 04 06 07 08 10 11 12 14 15 16


Results dashboard																				
Alphington			Duryard & St James			Exwick			Heavitree			Mincinglake Whipton			Newtown St Leonards			Pennsylvania		
20	19	18	20	19	18	20	19	18	20	19	18	20	19	18	20	19	18	20	19	18
Pinhoe			Priory			St Loyes			St David's			St Thomas			Topsham					
20	19	18	20	19	18	20	19	18	20	19	18	20	19	18	20	19	18			



	Conservatives		Labour		Liberal Dem		UKIP		Green		Independents		Others	
	Seats	%Votes	Seats	%Votes	Seats	%Votes	Seats	%Votes	Seats	%Votes	Seats	%Votes	Seats	%Votes
16	8	25.5	30	41.1	1	13.1	0	7.5	0	12.4	0	0.0	0	0.3
15	4	33.1	9	36.4	0	10.5	0	9.6	0	10.0	0	0.0	0	0.4
14	2	24.9	10	37.8	1	10.4	0	14.5	0	10.4	0	0.0	0	1.9

## Alphington

Exeter



<b>Steve Warwick</b>	Lab	1,096	40.2
<b>Chris Musgrave</b>	Lab	1,063	39.0
<b>Bob Foale</b>	Lab	1,044	38.3
John Harvey	Con	982	36.0
Emily Croft	Con	807	29.6
Aric Gilinsky	Con	669	24.5
Robert Ball	UKIP	349	12.8
Dutch Dudgeon	UKIP	331	12.1
Rod Ruffe	LD	312	11.4
Andrew W. Bell	Grn	259	9.5
Audaye K. Elesedy	Grn	157	5.8
Isabel Castle	Grn	154	5.6

## Duryard & St James

Exeter



<b>Keith Owen</b>	Lab	851	35.3
<b>Percy Rowse</b>	Con	773	32.1
<b>Kevin J. Mitchell</b>	LD	770	31.9
Tristan C.L. Harris	Lab	720	29.9
Robin Hughes-Chamberlain	Lab	674	27.9
Richard W. Elliott	Con	601	24.9
Michael N. Mitchell	LD	583	24.2
Lee W. Mottram	Con	561	23.3
Nicholas G. Sutton	LD	458	19.0
Bethany Payne	Grn	303	12.6
Rouben S. Freeman	Grn	253	10.5
Jenny Steer	Grn	245	10.2
Sallie C. Waters	UKIP	141	5.8

## Exwick

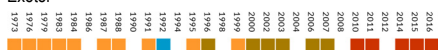
Exeter



<b>Philip M. Bialyk</b>	Lab	1,362	49.5
<b>Ollie Pearson</b>	Lab	1,277	46.4
<b>Rachael H. Sutton</b>	Lab	1,245	45.3
Lawrence S. Harper	UKIP	473	17.2
Steve Hawkins	Con	462	16.8
Benjamin T. Lewis	Con	394	14.3
Patricia White	Con	362	13.2
Stephen L. Porter	Grn	309	11.2
Caroline E.G. Nottle	LD	268	9.7

## Heavitree


Exeter



<b>Olwen M. Foggin</b>	Lab	1,677	52.7
<b>Rosie C. Denham</b>	Lab	1,653	51.9
<b>Greg Sheldon</b>	Lab	1,394	43.8
Guy S.F. Richards	Con	620	19.5
Gill Baker	Grn	607	19.1
Azhar-Jamal Chaudhry	Con	560	17.6
Sam Morfey	Con	558	17.5
Diana Beasley	UKIP	336	10.6
Sheila M. Hobden	LD	305	9.6
Steve Jones	Grn	297	9.3
Rob Davies	Grn	262	8.2

## Mincinglake & Whipton


Exeter



<b>Emma A. Morse</b>	Lab	1,337	55.3
<b>Peter W. Edwards</b>	Lab	1,209	50.0
<b>Stephen A. Brimble</b>	Lab	1,183	49.0
Alison J. Sheridan	UKIP	472	19.5
Anne P. Back	UKIP	418	17.3
David Thompson	Con	397	16.4
George T. Livesey	Con	372	15.4
Eddie Higgins	UKIP	367	15.2
Paul R.G. Rota	Con	339	14.0
Bridget C. Oliver	Grn	218	9.0
Andrew M. Soper	LD	167	6.9

## Newtown & St Leonard's

Exeter



<b>Richard A. Branston</b>	Lab	1,725	53.9
<b>Natalie J. Vizard</b>	Lab	1,562	48.8
<b>Roger D. Spackman</b>	Lab	1,448	45.2
Norman Shiel	Con	816	25.5
John Murphy	Con	755	23.6
Stephanie Warner	Con	676	21.1
Tom Milburn	Grn	416	13.0
Andrew Cheesewright	Grn	371	11.6
Joe Powell	Grn	276	8.6
James Landymore	LD	244	7.6
Jacqueline B. Holdstock	UKIP	172	5.4
Dave Smith	IFE	104	3.2

## Pennsylvania

Exeter



<b>Rachel C. Lyons</b>	Lab	1,307	41.7
<b>Daniel R. Gottschalk</b>	Lab	1,254	40.0
<b>Peter Holland</b>	Con	1,196	38.1
Christine E. Raybould Gooding	Lab	1,146	36.5
Alan Jones	Con	1,094	34.9
Anne Jobson	Con	1,092	34.8
Lizzie Woodman	Grn	538	17.1
David Barker-Hahlo	Grn	450	14.3
Alysa Freeman	Grn	409	13.0
Kimberly L. Stansfield	LD	309	9.8

## Pinhoe

Exeter



<b>David J. Harvey</b>	Lab	1,046	45.9
<b>Cynthia Thompson</b>	Con	981	43.1
<b>Duncan Wood</b>	Lab	953	41.9
Ruth Smith	Con	926	40.7
John Rogers	Con	894	39.3
Laura C.A. Wright	Lab	869	38.2
Diana P. Jones	Grn	224	9.8
Mike Payne	LD	163	7.2

## Priory

Exeter



<b>Kate Hannan</b>	Lab	1,372	51.9
<b>Lesley S. Robson</b>	Lab	1,207	45.6
<b>Tony Wardle</b>	Lab	1,141	43.1
Lucille Baker	Con	601	22.7
Nicola Guagliardo	Con	537	20.3
Mario Trabucco	Con	517	19.5
Robert J. Sheridan	UKIP	337	12.7
Lynn S. Wetenhall	Grn	301	11.4
Ellen McDonnell	LD	215	8.1

## St David's

Exeter



<b>Robert Lamb</b>	Lab	1,063	42.0
<b>Lewis P.G. Keen</b>	Lab	1,002	39.6
<b>Luke S. Sills</b>	Lab	875	34.5
Stella R. Brock	LD	768	30.3
Diana F. Moore	Grn	655	25.9
Philip J. Brock	LD	612	24.2
Kevin M. Chun	LD	526	20.8
Catherine Pierce	Con	473	18.7
Louis Ten-Holter	Con	453	17.9
Jeremy White	Con	438	17.3
Kay Powell	Grn	413	16.3
Mark Shorto	Grn	321	12.7

## St Loyes

Exeter



<b>David J. Henson</b>	Con	923	39.0
<b>Yolonda A.C. Henson</b>	Con	901	38.1
<b>Rose L. Ashwood</b>	Lab	692	29.2
James A. Taghdissian	Con	616	26.1
Calum G.J. Craig	Lab	581	24.6
David C. Coughlin	Lab	549	23.2
Valerie Angus	UKIP	333	14.1
Ben head	Grn	306	12.9
David W. Roberts	LD	304	12.9

## St Thomas

Exeter



<b>Rob Hannaford</b>	Lab	1,502	50.7
<b>Hannah L. Packham</b>	Lab	1,314	44.3
<b>Paul D. Bull</b>	Lab	1,219	41.1
Adrian A. Fullam	LD	978	33.0
Vanessa Newcombe	LD	730	24.6
Sandy Chenore	LD	670	22.6
Charles A.M. Beaty	Con	383	12.9
Brian Jeffery	UKIP	307	10.4
Samuel C. Bolitho	Grn	260	8.8
Elliott L. Malik	Con	258	8.7
Joe Levy	Grn	241	8.1
Nabila Roukhamieh-McKinn	Con	210	7.1
Cheryl J. Freeman	Grn	203	6.9

# Topsham

East Devon



<b>Andrew R. Leadbetter</b>	Con	1,277	48.8
<b>Rob Newby</b>	Con	1,188	45.4
<b>Margaret A. Baldwin</b>	Con	1,135	43.4
Eliot P. Wright	Lab	882	33.7
Elizabeth Oxburgh	Lab	736	28.1
Tom Stephenson	Lab	635	24.3
John Moreman	Grn	420	16.0
William Vasey	LD	247	9.4

## How Exeter voted

	Date	%Poll	Con	Lab	LD	UKIP	Green	Ind	Oth
Alphington	2016	41.9	30.0	39.2	11.4	12.4	7.0		
Duryard & St James	2016	35.7	26.8	31.0	25.0	5.8	11.1		
Exwick	2016	32.8	14.8	47.0	9.7	17.2	11.2		
Heavitree	2016	44.7	18.2	49.5	9.6	10.6	12.2		
Mincinglake & Whipton	2016	35.8	15.3	51.4	6.9	17.3			
Newtown & St Leonards	2016	43.9	23.4	49.3	7.6	5.4	11.1		3.2
Pennsylvania	2016	42.1	35.9	39.4	9.8		14.8		
Pinhoe	2016	45.5	41.0	42.0	7.2			9.8	
Priory	2016	38.8	20.8	46.9	8.1	12.7	11.4		
St David's	2016	37.8	18.0	38.7	25.1		18.3		
St Loye's	2016	31.3	34.4	25.7	12.9	14.1	12.9		
St Thomas	2016	41.2	9.6	45.4	26.7	10.4	7.9		
Topsham	2016	38.7	45.9	28.7	9.4		16.0		

# Fareham

The epitome of south coast affluence; the place the BBC TV series Howards Way was set and home to much of the Solent yachting fraternity, Fareham is a strong Conservative district. Even in their mid 1990s rank unpopularity the Conservatives only lost control for four years. Only one seat changed hands in 2016: UKIP claimed the second seat in Stubbington ward. This diminished only slightly the vice-like grip the Conservatives hold on Fareham: three times as many seats as the entire opposition combined and a Conservative majority sixteen seats

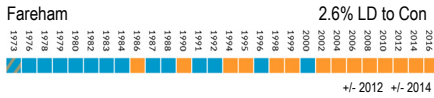
73 76 78 79 80 82 83 84 86 87 88 90 91 92 94 95 96 98 99 00 02 04 06 08 10 12 14 16

Results dashboard															
Fareham East		Fareham North		Fareham N.W.		Fareham South		Fareham West		Hill Head		Locks Heath		Park Gate	
2016	2014	2016	2014	2016	2014	2016	2014	2016	2014	2016	2014	2016	2014	2016	2014
Portchester East		Portchester West		Sarisbury		Stubbington		Titchfield		Titchfield Cmmn		Warsash			
2016	2014	2016	2014	2016	2014	2016	2014	2016	2014	2016	2014	2016	2014		



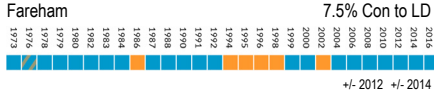
	Conservatives		Labour		Liberal Dem		UKIP		Green		Independents		Others	
	Seats	%Votes	Seats	%Votes	Seats	%Votes	Seats	%Votes	Seats	%Votes	Seats	%Votes	Seats	%Votes
16	12	53.3	0	13.0	2	22.0	1	8.2	0	3.1	0	0.5	0	0.0
14	11	47.0	0	10.3	3	20.7	1	15.0	0	0.9	1	6.1	0	0.0

## Fareham East



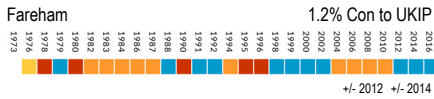
<b>*Kathleen K. Trott</b>	LD	1,376	56.8	- 3.1	+ 8.8
Tom Davies	Con	755	31.2	+ 2.0	- 6.1
Susan L. Brown	Lab	292	12.1	+ 1.1	- 2.6

## Fareham North



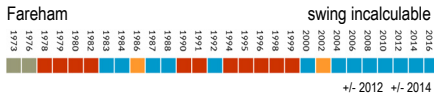
<b>Louise E. Clubley</b>	Con	1,140	51.8	- 6.4	+ 9.8
Peter A. Trott	LD	586	26.6	+ 8.5	+10.2
James R. Sebley	Lab	271	12.3	- 0.2	+ 5.1
David B. Harrison	Gm	205	9.3	- 2.0	+ 3.1

## Fareham North West



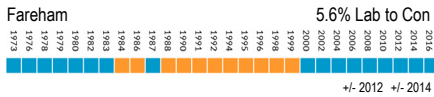
<b>Fred Birkett</b>	Con	780	43.6	+ 7.4	+ 4.1
Stefan Charidge	UKIP	416	23.3	+ 9.8	+ 1.0
Andrew J. Ovenden	Lab	281	15.7	0.0	+ 5.3
Dominic Wong	LD	167	9.3	-25.3	-13.2
David M. Whittingham	Ind	143	8.0		

## Fareham South



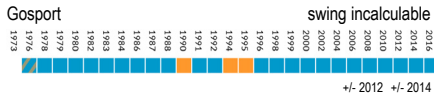
<b>Keith A. Barton</b>	Con	790	43.9	- 2.9	+ 5.5
Paul Sturgess	UKIP	448	24.9		- 3.6
Richard E. Ryan	Lab	389	21.6	- 9.9	+ 3.1
Teigan A. Newman	LD	171	9.5	+ 1.5	+ 2.9

## Fareham West



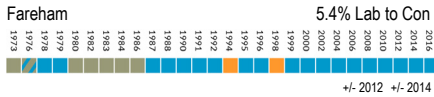
<b>Tina L. Ellis</b>	Con	1,608	69.9	+15.6	+12.2
Paul W. King	Lab	351	15.3	+ 4.5	+ 8.0
Rowena R. Palmer	LD	341	14.8	- 4.2	+ 7.9

## Hill Head




<b>Kay Mandry</b>	Con	1,343	51.6	-15.5	- 1.2
Kenneth G.R. Cast	UKIP	779	30.0		- 2.3
Benjamin T.E. Powell	LD	292	11.2	- 8.2	+ 3.1
Camron C. Crouchman	Lab	187	7.2	- 3.6	+ 0.4

## Locks Heath



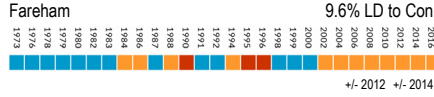
<b>*Keith D. Evans</b>	Con	1,251	72.2	+ 8.7	- 3.1
Nicholas J. Knight	Lab	259	15.0	- 2.0	+ 2.4
John C. Burdfield	Gm	222	12.8		

## Park Gate



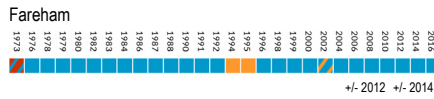
<b>Simon D. Martin</b>	Con	1,096	66.4	+ 2.0	+ 0.8
James W. Carr	Lab	310	18.8	- 3.5	- 2.6
Anthony Stainer	Gm	244	14.8		

## Portchester East



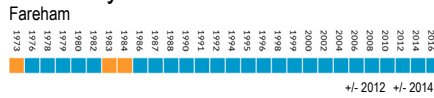
<b>Shaun Cunningham</b>	LD	1,433	45.5	- 8.7	-19.5
Trevor Alford	Con	1,221	38.8	+10.5	+17.4
Stuart Rose	Lab	495	15.7	- 1.9	+ 2.1

## Portchester West



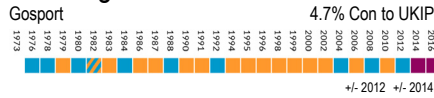
<b>*Nicholas J. Walker</b>	Con	1,104	52.1	+ 1.9	+17.0
Gerry Kelly	LD	803	37.9	+16.2	+ 4.3
Leslie C. Ricketts	Lab	211	10.0	- 1.1	+ 1.3

## Salisbury



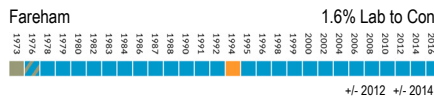
<b>Jon Butts</b>	Con	1,149	71.7	- 2.9	- 4.1
Jim Weeks	LD	240	15.0	+ 4.2	+ 1.2
Angela Carr	Lab	214	13.3	- 1.2	+ 2.9

## Stubbington




<b>Carolyn Heneghan</b>	UKIP	899	35.0	+ 0.6	- 8.4
Jim Forrest	LD	772	30.1	+ 3.3	+ 7.3
Pal Hayre	Con	772	30.1	- 8.7	+ 0.4
Mark P.J. Harrison	Lab	123	4.8		+ 0.8

## Titchfield



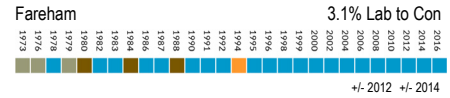
<b>*Tiffany G. Harper</b>	Con	1,212	67.7	+ 0.3	+ 7.7
Michael A. Prior	Lab	292	16.3	- 2.8	+ 4.1
Jill M. Underwood	LD	286	16.0	+ 2.5	+ 6.6

## Titchfield Common



<b>*Sarah Pankhurst</b>	Con	996	59.7	+ 7.0	+32.5
Martin Francis	LD	295	17.7	-12.3	- 9.5
Andrew P. Mooney	Lab	223	13.4	- 3.9	+ 7.8
Fiona J. Harvey	Gm	154	9.2		

## Warsash



<b>*Michael J. Ford</b>	Con	1,397	78.1	+ 0.5	+12.2
Nicola S. Moore	Lab	155	8.7	- 5.7	+ 1.5
Miles L. Grindey	Gm	138	7.7		- 0.1
James E. Palmer	LD	98	5.5	- 2.4	+ 1.4

# How Fareham voted

	Date	%Poll	Con	Lab	LD	UKIP	Green	Ind	Oth
Fareham East	2016	41.0	31.2	12.1	56.8				
	2014	37.8	37.3	14.7	48.0				
	2012	37.5	29.2	11.0	59.9				
	2010	71.2	42.8	9.7	47.5				
Fareham North	2016	40.6	51.8	12.3	26.6		9.3		
	2014	40.6	42.0	7.2	16.4	17.4	6.2	10.9	
	2012	35.7	58.2	12.5	18.1		11.3		
	2010	71.5	60.2	11.2	22.8		5.8		
Fareham North West	2016	32.9	43.6	15.7	9.3	23.3		8.0	
	2014	33.4	39.5	10.4	22.5	22.3		5.4	
	2012	28.2	36.2	15.7	34.6	13.5			
	2010	64.5	26.3	13.8	55.0	5.0			
Fareham South	2016	33.7	43.9	21.6	9.5	24.9			
	2014	33.6	38.4	18.5	6.6	28.5		8.1	
	2012	27.5	46.8	31.5	8.0		13.7		
	2010	62.7	48.1	19.8	23.0		4.5		4.5
Fareham West	2016	43.4	69.9	15.3	14.8				
	2014	44.0	57.7	7.3	6.9	19.2		8.9	
	2012	38.6	54.3	10.8	19.0	15.8			
	2010	74.2	61.8	10.3	21.0	6.9			
Hill Head	2016	53.6	51.6	7.2	11.2	30.0			
	2014	46.7	52.8	6.8	8.1	32.3			
	2012	39.9	67.1	13.6	19.4				
	2010	76.4	59.4	9.4	31.2				
Locks Heath	2016	31.2	72.2	15.0			12.8		
	2014	38.4	75.3	12.6	12.1				
	2012	31.6	63.5	17.0	19.4				
	2010	75.3	57.4	10.3	32.3				
Park Gate	2016	26.1	66.4	18.8			14.8		
	2014	30.2	65.6	21.4	13.0				
	2012	27.2	64.4	22.3	13.3				
	2010	68.9	57.6	13.5	28.9				
Portchester East	2016	36.6	38.8	15.7	45.5				
	2014	39.1	21.4	13.6	65.0				
	2012	31.8	28.3	17.6	54.2				
	2010	70.4	28.2	11.8	60.0				
Portchester West	2016	38.2	52.1	10.0	37.9				
	2014	41.7	35.1	8.7	33.3	22.9			
	2012	34.5	50.2	11.1	21.7	10.3	6.7		
	2010	73.3	43.7	9.6	36.9	4.7		5.1	
Sarisbury	2016	27.7	71.7	13.3	15.0				
	2014	36.2	75.8	10.4	13.8				
	2012	29.8	74.6	14.5	10.8				
	2010	75.3	68.0		32.0				
Stubbington	2016	46.4	30.1	4.8	30.1	35.0			
	2014	50.2	29.7	4.0	22.8	43.4			
	2012	42.8	38.8		26.8	34.4			
	2010	73.6	41.9	7.1	51.0				
Titchfield	2016	31.3	67.7	16.3	16.0				
	2014	38.1	60.0	12.2	9.4			18.5	
	2012	31.8	67.4	19.1	13.5				
	2010	72.5	59.8	10.9	23.9		5.4		
Titchfield Common	2016	28.0	59.7	13.4	17.7		9.2		
	2014	35.3	27.2	5.6	5.4	16.2		45.6	
	2012	29.2	52.7	17.3	30.0				
	2010	71.9	30.5	6.2	63.4				
Warsash	2016	33.4	78.1	8.7	5.5		7.7		
	2014	38.9	65.9	7.2	4.1	14.9	7.8		
	2012	33.5	77.6	14.4	7.9				
	2010	75.1	70.0	8.6	21.4				

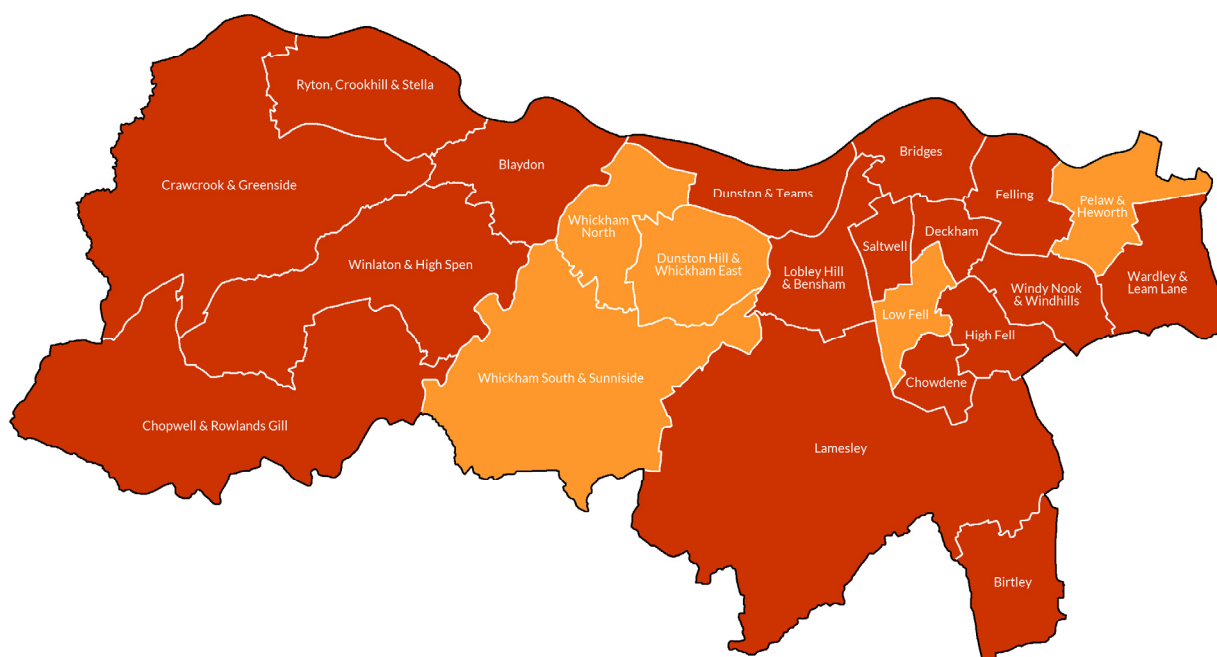


# Gateshead

While the Liberal Democrats were able to build a secure bridge-head, and eventually seize control of Newcastle on the northern bank of the Tyne, they were never able to repeat that feat in Gateshead, immediately to the south. The reason? These are very different areas. Gateshead itself is only a fraction of this much larger, rural borough, that stretches west to the edge of Northumberland, through the small towns of Wickham, Blaydon and Ryton. The Lib Dems have opportunities in both the urban and rural parts of the district: they pretty much control the town of Wickham, and the Low Fell suburb of Gateshead. But Labour has never lost control of this borough and, even with the modest Lib Dem resurgence of 2016 hold 54 of the seats to just 11 Lib Dems. A huge Labour majority of 43.

73 75 76 78 79 80 82 83 84 86 87 88 90 91 92 94 95 96 98 99 00 02 03 04 06 07 08 10 11 12 14 15 16

Results dashboard																							
Birtley			Blaydon			Bridges			Chopwell			Chowdene			Crawcrook			Deckham			Dunston Teams		
16	15	14	16	15	14	16	15	14	16	15	14	16	15	14	16	15	14	16	15	14	16	15	14
Dunston Hill			Felling			High Fell			Lamesley			Lobley Hill			Low Fell			Pelaw Heworth			Ryton, Crookhill		
16	15	14	16	15	14	16	15	14	16	15	14	16	15	14	16	15	14	16	15	14	16	15	14
Saltwell			Wardley			Whickham N			Whickham S			Windy Nook			Winlaton								
16	15	14	16	15	14	16	15	14	16	15	14	16	15	14	16	15	14						



	Conservatives		Labour		Liberal Dem		UKIP		Green		Independents		Others	
	Seats	%Votes	Seats	%Votes	Seats	%Votes	Seats	%Votes	Seats	%Votes	Seats	%Votes	Seats	%Votes
16	0	7.9	17	51.5	5	21.2	0	13.6	0	3.7	0	0.0	0	2.0
15	0	12.2	19	52.1	3	15.1	0	13.0	0	5.8	0	0.1	0	1.6
14	0	9.0	19	52.9	4	17.3	0	13.5	0	3.0	0	0.9	0	3.4

## Birtley

Blaydon swing incalculable  
 2.8% Lab to Lib  
 +/- 2012 +/- 2015

<b>*Catherine M. Simcox</b>	Lab	1,007	48.2	-14.0	-7.6
Kathy King	Lib	491	23.5	-8.5	+0.2
Chris Hook	UKIP	310	14.8		
Paul T. Elliot	LD	153	7.3		+4.4
Jeanne Waton	Con	101	4.8	-1.0	-8.4
Tony Dodds	Grn	28	1.3		-3.4

## Blaydon

Blaydon swing incalculable  
 +/- 2012 +/- 2015

<b>Stephen C. Ronchetti</b>	Lab	1,319	61.9	-19.0	-3.5
Glynis Leggatt	UKIP	390	18.3		
Edward Ainscow	Con	186	8.7	+0.4	-8.3
Simon D.M. Easton	Grn	142	6.7		-3.8
Stuart J. McClurey	LD	94	4.4	-6.3	-2.8

## Bridges

Gateshead swing incalculable  
 6.6% Lab to Con  
 +/- 2012 +/- 2015

<b>John Eagle</b>	Lab	989	66.9	-10.5	+10.3
John Gardiner	Con	192	13.0	+2.7	-1.2
Rachel E. Shaw	Grn	163	11.0		+0.9
David Lumsden	LD	134	9.1	-3.2	+3.5

## Chopwell & Rowlands Gill

Blaydon swing incalculable  
 +/- 2012 +/- 2015

<b>John W. Hamilton</b>	Lab	1,733	62.7	-18.1	+2.2
Elaine O'Neil	UKIP	397	14.4		
John B. Lathan	Con	302	10.9	+1.4	-7.4
Dave Castleton	Grn	209	7.6		-4.3
Amelia L. Ord	LD	121	4.4	-5.4	-4.9

## Chowdene

Gateshead swing incalculable  
 +/- 2012 +/- 2015

<b>John McElroy</b>	Lab	1,402	51.1	-26.6	-4.3
Nick Sundin	UKIP	344	14.5		-3.8
Laura E. Cunningham	LD	276	11.6	+2.8	+5.5
Eric Young	Con	260	11.0	-2.5	-4.5
Marika Smith	TUSC	45	1.9		+0.5
Alexander Taylor	Grn	45	1.9		-1.4

## Crawcrook & Greenside

Blaydon swing incalculable  
 +/- 2012 +/- 2015

<b>Kathleen McCartney</b>	Lab	1,510	59.0	-7.5	+0.6
David H. Fereday	UKIP	472	18.5		-0.7
Leoard Davidson	Con	240	9.4	+3.4	+1.7
Sandra McClurey	LD	183	7.2	-20.3	
Ralf Russow	Grn	153	6.0		

## Deckham

Gateshead swing incalculable  
 +/- 2012 +/- 2015

<b>Leigh Kirton</b>	Lab	1,164	58.1	-11.9	-0.3
Mark R. Bell	UKIP	380	19.0		+3.1
May Ainscow	Con	195	9.7	-1.0	-3.9
Callum Hodgson	LD	121	6.0	-1.3	+0.5
Gary Brooks	Grn	96	4.8		-0.5
Norman Hall	TUSC	47	2.3	-3.6	+1.0

## Dunston & Teams

Gateshead swing incalculable  
 +/- 2012 +/- 2015

<b>Brenda L. Clelland</b>	Lab	1,073	62.8	-21.0	+3.6
Josh A. Knotts	UKIP	339	19.8		+2.1
Andy Blanchflower	Grn	118	6.9		+0.6
Susan Wilson	Con	109	6.4	-3.2	-5.2
Susan Walker	LD	69	4.0	-2.6	-1.2

## Dunston Hill & Whickham East

Blaydon swing incalculable  
 3.3% Lab to LD  
 +/- 2012 +/- 2015

<b>Peter J. Maughan</b>	LD	1,443	49.0	-0.2	+13.2
Adrian D. Cante-Jones	Lab	1,011	34.4	-6.8	-1.9
Andrea Wright	UKIP	293	10.0		-3.3
Jak Hocking	Con	110	3.7	-0.5	-6.4
Mary Blanchflower	Grn	86	2.9	-2.5	-1.5

## Felling

Gateshead swing incalculable  
 +/- 2012 +/- 2015

<b>Sonya Dickie</b>	Lab	1,153	68.1	-17.7	+7.0
Michael McGuire	UKIP	330	19.5		-1.5
Trevor C. Murray	Con	113	6.7	-1.1	-3.0
Tony McConnell	LD	97	5.7	-0.8	+2.1

## High Fell

Gateshead swing incalculable  
 2.2% Lab to TUSC  
 +/- 2012 +/- 2015

<b>Jeann Lee</b>	Lab	1,140	69.2	-5.9	+9.8
Elaine Brunskill	TUSC	196	11.9	-1.6	+8.3
Edward Bohill	Con	178	10.8	+4.9	+1.5
Norman Spours	LD	134	8.1	+2.4	+3.8

## Lamesley

Blaydon swing incalculable  
 +/- 2012 +/- 2015

<b>Michael Hood</b>	Lab	1,345	58.0	-10.5	+3.3
Thomas Hall	UKIP	529	22.8		+3.2
Sheila Everatt	Con	270	11.7	+4.4	+2.7
Callum T. Price	LD	109	4.7		+0.2
Sean J. Doherty	TUSC	64	2.8		

## Lobley Hill & Bensham

Gateshead swing incalculable  
 +/- 2012 +/- 2015

<b>Catherine Donovan</b>	Lab	1,221	58.1	-16.2	+4.5
Dot Lynch	UKIP	420	20.0		-0.5
Valerie Bond	Con	187	8.9	+0.3	-3.1
David G. Fawcett	LD	158	7.5	+1.2	-0.3
Andy Redfern	Grn	116	5.5	-5.3	-0.6

## Low Fell

Gateshead swing incalculable  
 10.1% Lab to LD  
 +/- 2012 +/- 2015

<b>Daniel S. Duggan</b>	LD	1,700	52.5	+4.6	+8.4
Ken Parkin	Lab	911	28.2	-15.6	-3.7
Miriam Evans	UKIP	294	9.1		-0.9
David Potts	Con	201	6.2	-2.1	-2.8
Ruth C. Grant	Grn	130	4.0		-0.3

## Pelaw & Heworth

Gateshead swing incalculable  
 6.4% Lab to LD  
 +/- 2012 +/- 2015

<b>Ian Patterson</b>	LD	971	45.0	+2.6	+21.9
Allan D. Verth	Lab	951	44.0	-10.2	-13.0
Paul Sterling	Con	119	5.5	+2.0	-6.1
John Morrow	TUSC	118	5.5		+2.2

## Ryton, Crookhill & Stella

Blaydon swing incalculable  
 6.5% Lab to LD  
 +/- 2012 +/- 2015

<b>Liz Twist</b>	Lab	1,255	40.7	-15.5	-2.8
Mark Groves	LD	1,035	33.6	-2.5	+13.9
Alan R. Craig	UKIP	467	15.2		-4.3
Daniel G. Biggins	Con	182	5.9	-1.7	-4.4
Carol Maize	Grn	113	3.7		-1.9
Ros Cooper	TUSC	28	0.9		-0.4

## Saltwell

Gateshead swing incalculable  
 +/- 2012 +/- 2015

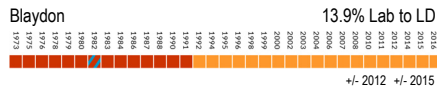
<b>Jeannie KIELTY</b>	Lab	993	57.5	-23.0	+0.7
Ponchi Kant-Neaz	UKIP	231	13.4		-0.9
Alan Bond	Con	222	12.8	+0.9	-0.4
Rachel Llewellyn	Grn	152	8.8		-0.7
Geoffrey R. Stanaway	LD	87	5.0	-2.7	+0.6
Rob Hooper	TUSC	43	2.5		+0.7

## Wardley & Leam Lane

Gateshead swing incalculable  
 3.5% Lab to Con  
 +/- 2012 +/- 2015

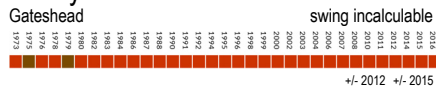
<b>Linda Green</b>	Lab	1,488	70.9	-3.8	+2.2
John R. McNeil	Con	223	10.6	+3.1	-5.1
Stephen Watson	Grn	218	10.4	-2.6	+0.5
John P. Diston	LD	170	8.1	+3.3	+2.3

## Whickham North



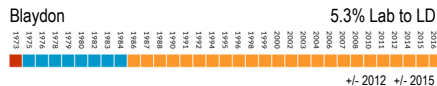
<b>Sonya Hawkins</b>	<b>LD</b>	<b>1,510</b>	<b>57.6</b>	<b>+ 8.9</b>	<b>+15.7</b>
Dot Burnett	Lab	747	28.5	- 16.6	- 5.4
William Lynch	UKIP	264	10.1	-	0.4
John Callanan	Con	101	3.9	- 2.3	- 4.8

## Windy Nook & Whitehills



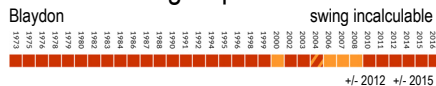
<b>Rachel L. Mullen</b>	<b>Lab</b>	<b>1,448</b>	<b>65.0</b>	<b>- 17.8</b>	<b>+ 2.2</b>
Mark Douglas	UKIP	494	22.2	-	+ 2.0
Kyle Murray	Con	173	7.8	- 1.8	- 1.8
Karen T. Crozier	LD	113	5.1	- 2.5	+ 1.2

## Whickham South & Sunniside



<b>John McClurey</b>	<b>LD</b>	<b>1,850</b>	<b>62.9</b>	<b>+ 1.2</b>	<b>+12.7</b>
Peter De Vere	Lab	644	21.9	- 9.4	- 3.2
Trevor E. Ashworth	UKIP	290	9.9	-	0.6
Perry Wilson	Con	158	5.4	- 1.6	- 5.7

## Winlaton & High Spen



<b>Julie Simpson</b>	<b>Lab</b>	<b>1,552</b>	<b>58.5</b>	<b>- 14.9</b>	<b>+ 6.1</b>
Ray Tolley	UKIP	632	23.8	-	+ 2.1
Luke C. Armstrong	LD	182	6.9	- 11.4	- 0.2
Helen Davidson	Con	178	6.7	- 1.6	- 6.8
Paul M. McNally	Gm	107	4.0	-	- 1.3

## How Gateshead voted

	Date	%Poll	Con	Lab	LD	UKIP	Green	Lib	Ind	Oth
Birtley	2016	34.4	4.8	48.2	7.3	14.8	1.3	23.5		
	2015	61.3	13.2	55.8	2.9		4.7			
	2014	35.3	10.1	55.6				34.2		
	2012	35.0	5.8	62.2				32.0		
Blaydon	2016	61.9	8.7	61.9	4.4	18.3	6.7			
	2015	60.5	17.0	65.4	7.2		10.5			
	2014	30.9	9.1	57.7	5.7	27.0				
	2012	30.0	8.3	80.9	10.7					
Bridges	2016	25.7	13.0	66.9	9.1		11.0			
	2015	55.3	14.2	56.6	5.6	13.4	10.1			
	2014	31.0	8.5	61.1	7.2	23.2				
	2012	26.0	10.3	77.4	12.3					
Chopwell & Rowlands Gill	2016	39.6	10.9	62.7	4.4	14.4	7.6			
	2015	67.5	18.3	60.5	9.3		11.9			
	2014	39.2	8.9	60.0	5.9	25.2				
	2012	37.0	9.5	80.8	9.8					
Chowdene	2016	34.3	11.0	51.1	11.6	14.5	1.9			1.9
	2015	62.7	15.5	55.4	6.1	18.3	3.3			1.4
	2014	36.4	18.7	65.5	6.2					9.6
	2012	36.0	13.5	77.7	8.8					
Crawcrook & Greenside	2016	38.4	9.4	59.0	7.2	18.5	6.0			
	2015	59.3	7.7	58.1	7.4	19.2	7.6			
	2014	37.5	11.9	61.5	14.0		12.6			
	2012	38.0	6.0	66.5	27.5					
Deckham	2016	30.5	9.7	58.1	6.0	19.0	4.8			2.3
	2015	55.2	13.6	58.4	5.5	15.9	5.3			1.3
	2014	30.1		11.8	64.9	5.5	9.0			8.7
	2012	30.0	10.7	70.0	7.3					12.1
Dunston & Teams	2016	28.1	6.4	62.8	4.0	19.8	6.9			
	2015	53.8	11.6	59.2	5.2	17.7	6.3			
	2014	28.4	7.0	58.4	2.8	26.0	5.8			
	2012	27.0	9.6	83.8	6.6					
Dunston Hill & Whickham East	2016	49.0	3.7	34.4	49.0	10.0	2.9			
	2015	68.4	10.1	36.3	35.8	13.3	4.4			
	2014	41.5	5.9	37.1	34.4		3.8			
	2012	43.0	7.6	73.9	8.8		9.7			

How Gateshead's wards voted - continued

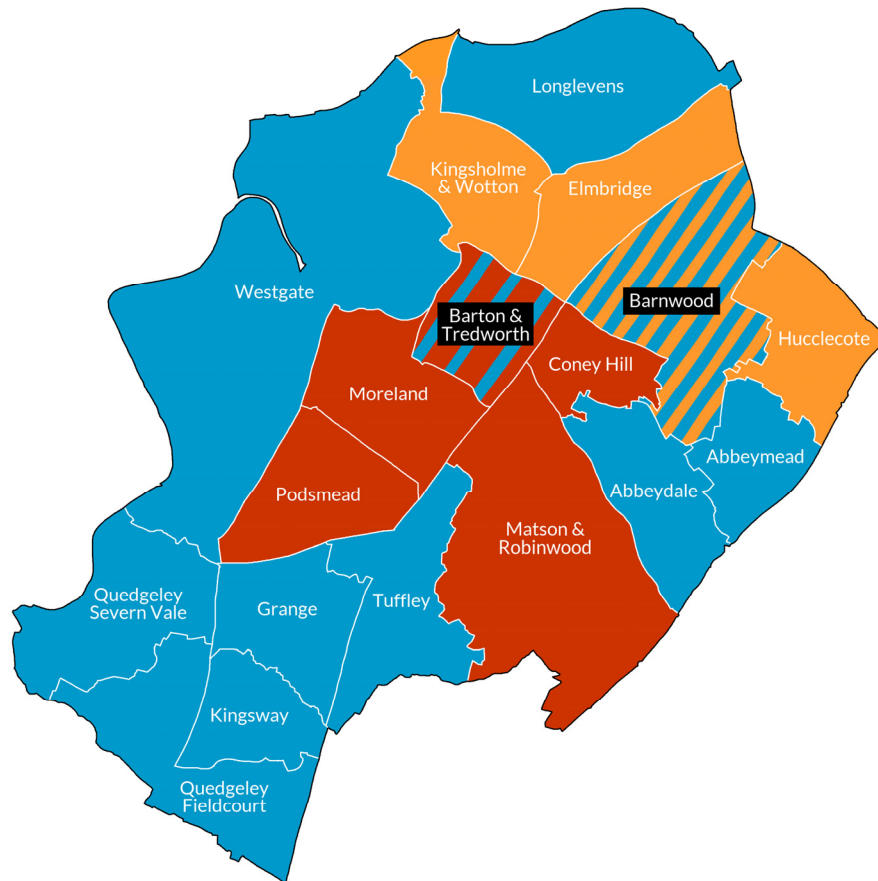
	Date	%Poll	Con	Lab	LD	UKIP	Green	Lib	Ind	Oth
Felling	2016	29.2	6.7	68.1	5.7	19.5				
	2015	53.7	9.7	61.1	3.6	21.0	3.3			1.2
	2014	31.1	7.6	59.4	3.3	26.8				2.9
	2012	31.0	7.8	85.8	6.5					
High Fell	2016	26.9	10.8	68.1	5.7	19.5				
	2015	55.3	9.3	59.4	4.3	20.3	3.1			3.6
	2014	29.3	7.2	58.9	3.4	24.1				6.4
	2012	28.0	5.9	75.1	5.7					13.4
Lamesley	2016	32.9	11.7	58.0	4.7	22.8				2.8
	2015	62.4	14.4	54.7	4.5	19.6	3.8		3.0	
	2014	33.0	13.1	58.7				9.2	18.9	
	2012	35.0	7.3	68.5				11.1	13.2	
Lobley Hill & Bensham	2016	29.9	8.9	58.1	7.5	20.0	5.5			
	2015	55.6	12.0	53.6	7.8	20.5	6.1			
	2014	32.1	7.8	48.9	7.5	29.2	6.6			
	2012	29.0	8.6	74.3	6.3		10.8			
Low Fell	2016	46.7	6.2	28.2	52.5	9.1	4.0			
	2015	71.8	9.0	31.9	44.1	10.0	4.3			0.6
	2014	43.7	6.8	31.9	43.1	17.2				1.0
	2012	42.0	8.3	43.8	47.9					
Pelaw & Heworth	2016	44.0	5.5	44.0	45.0					5.5
	2015	61.6	11.6	57.0	23.1		5.0			3.3
	2014	34.4	4.2	48.0	28.5					
	2012	37.0	3.5	54.2	42.4					
Ryton, Crookhill & Stella	2016	44.4	5.9	48.7	33.6	15.2	3.7			0.9
	2015	70.0	10.3	43.5	19.7	19.5	5.6			1.3
	2014	45.5	2.9	33.2	37.4		4.8			
	2012	40.0	7.6	56.2	36.1					
Saltwell	2016	29.6	12.8	57.5	5.0	13.4	8.8			2.5
	2015	54.9	13.2	56.8	4.4	14.3	9.5			1.6
	2014	32.1	10.9	62.0	6.0	21.1				
	2012	27.0	11.9	80.5	7.7					
Wardley & Leam Lane	2016	34.7	10.6	70.9	8.1		10.4			
	2015	63.0	15.7	68.7	5.8		9.9			
	2014	35.0	12.1	65.0	6.1		16.8			
	2012	34.0	7.5	74.7	4.8		13.0			
Whickham North	2016	41.2	3.9	28.5	57.6	10.1				
	2015	65.3	8.7	33.9	41.9	12.7	2.7			
	2014	42.9	5.1	34.2	44.9	15.8				
	2012	40.0	6.2	45.1	48.7					
Whickham South & Sunnyside	2016	45.4	5.4	21.9	62.9	9.9				
	2015	72.3	11.1	25.1	50.2	10.5	2.3			0.9
	2014	42.5	7.6	21.9	53.5	15.2				1.8
	2012	41.0	7.0	31.3	61.7					
Windy Nook & Whitehills	2016	31.2	7.8	65.0	5.1	22.2				
	2015	60.5	9.6	62.8	3.9	20.2	3.6			
	2014	31.1	6.3	58.9	4.5	21.1				2.9
	2012	32.0	9.6	82.8	7.6					
Winlaton & High Spen	2016	39.6	6.7	58.5	6.9	23.8	4.0			
	2015	66.6	13.5	52.4	7.1	21.7	5.3			
	2014	38.9	9.4	52.3	5.1	28.4	4.8			
	2012	39.0	8.3	73.4	18.3					

# Gloucester

Labour has been having a really difficult time in Gloucester since losing the parliamentary seat in 2005. In fact, the city has been quite a tough nut for the party to crack for years: the Labour interruption in the mid 1990s looking increasingly anomalous. Even though Gloucester is a council pared down to just the city itself, with little rural hinterland to cushion the Conservatives, there are still more than enough wards to give them a majority. The city also has an entrenched Liberal Democrat vote, concentrated in the suburbs to the north east.. Labour dominates the inner city, and the Conservatives the north- and south-west. In the past three elections, the Conservatives have finished between 11 and 15 percentage points ahead of Labour, who in turn have been between 7 and 11 points ahead of the Lib Dems. Although things aren't quite this grim for Labour in parliamentary terms because a chunk of the Tory-Lib Dem battleground in the north is in the Tewkesbury constituency, to be this far behind when in opposition is dismal. There are 22 Conservative, 10 Labour and 7 Liberal Democrat councillors - a Conservative majority of 5

73 76 78 79 80 82 83 84 86 87 88 90 91 92 94 95 96 98 99 00 02 03 04 06 07 08 10 11 12 14 15 16

Abbeydale	Abbeymead	Barnwood	Barton	Coney Hill	Elmbridge	Grange	Hucclecote	Kingsholm
16	16	16	16	2016	16	16	16	16
Kingsway	Longlevens	Matson	Moreland	Podsmead	Quedg Field	Quedg Sev	Tuffley	Westgate
16	16	16	16	2016	16	16	16	16



	Conservatives		Labour		Liberal Dem		UKIP		Green		Independents		Others	
	Seats	%Votes	Seats	%Votes	Seats	%Votes	Seats	%Votes	Seats	%Votes	Seats	%Votes	Seats	%Votes
16	22	37.8	10	25.3	7	16.8	0	10.7	0	8.0	0	0.8	0	0.7
15	8	41.5	2	25.3	1	14.3	0	11.7	0	2.4	0	0.0	0	0.3
14	9	37.4	2	25.5	4	18.2	0	15.4	0	3.0	0	0.0	0	0.4



# Westgate

## Gloucester



<b>Pamela E. Tracey</b>	<b>Con</b>	<b>905</b>	<b>50.8</b>
<b>Paul G. Toleman</b>	<b>Con</b>	<b>765</b>	<b>42.9</b>
<b>Dawn P. Melvin Bath</b>	<b>Con</b>	<b>679</b>	<b>38.1</b>
Gabrielle H. Hampson	Lab	406	22.8
Mark A. Wallace	Lab	370	20.8
Mariana Straton	Grn	276	15.5
Imogen A. Caterer	LD	265	14.9
Matthew J. Keighley	LD	210	11.8
Sarah L. Dobson	LD	186	10.4
John Ewers	TUSC	114	6.4

## How Gloucester voted

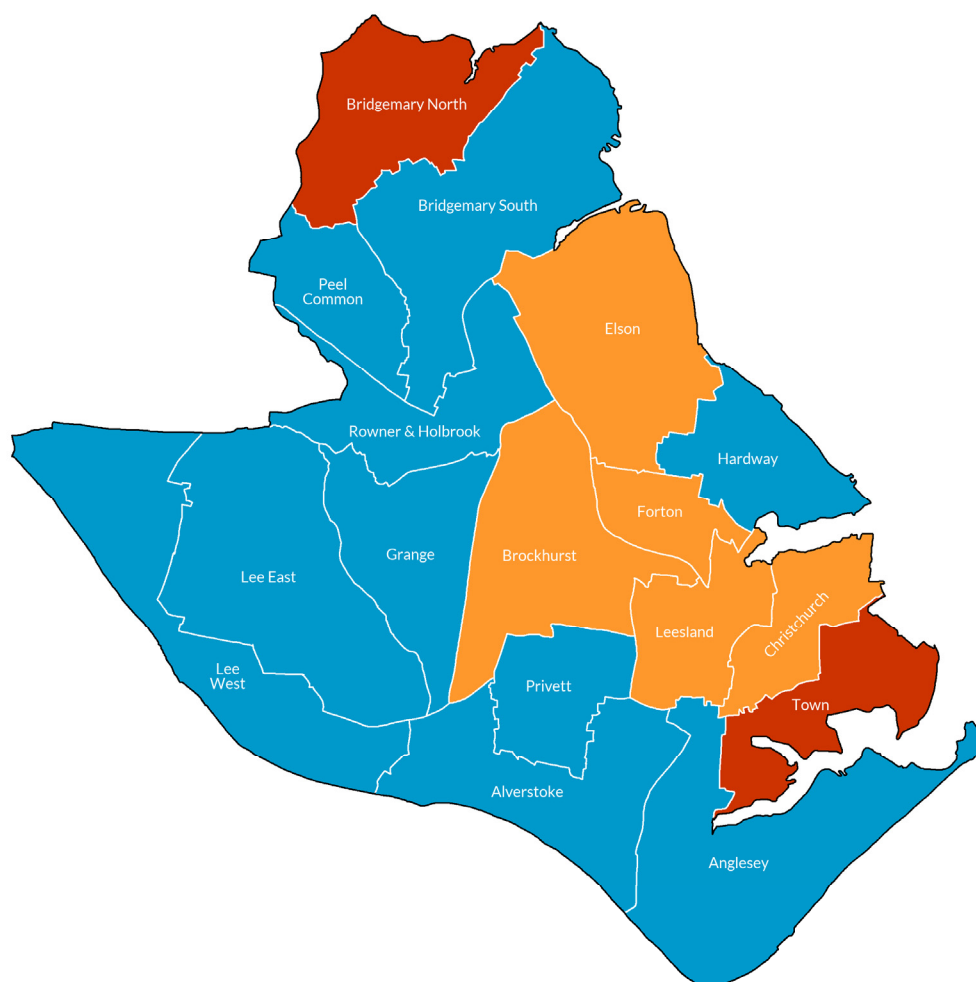
	Date	%Poll	Con	Lab	LD	UKIP	Green	Ind	Oth
Abbeydale	2016	37.2	45.1	15.0	6.7	15.6	4.6	12.7	
Abbeymead	2016	32.1	50.6	16.0	22.9		10.6		
Barnwood	2016	40.5	38.5	31.7	11.6	12.6	5.8		
Barton & Treadworth	2016	33.7	31.4	42.5	5.5	10.1	7.2		3.2
Coney Hill	2016	28.0	18.6	37.2	30.4	13.8			
Elmbridge	2016	39.3	24.5	17.0	40.7	12.4	5.5		
Grange	2016	33.8	47.2	30.3		22.6			
Hucclecote	2016	44.6	27.8	14.0		51.7	6.5		
Kingsholm & Wotton	2016	33.4	18.2	18.9	44.1	10.8	8.1		
Kingsway	2016	23.3	42.9	31.2			25.9		
Longlevens	2016	39.4	41.1	18.3	13.5	14.2	13.0		
Matson & Robinswood	2016	26.8	20.6	39.0		26.5	13.8		
Moreland	2016	31.0	26.1	40.5		17.4	16.1		
Podsmead	2016	32.9	48.0	52.0					
Quedgley Fieldcourt	2016	28.9	55.1	31.3	13.6				
Quedgley Severn Vale	2016	28.8	37.1	21.5	24.5	17.0			
Tuffley	2016	38.6	44.7	28.8	18.7		7.8		
Westgate	2016	29.1	43.9	21.8	12.4		15.5		6.4

# Gosport

Gosport is a promenade off Fareham and, although the two areas exist because of maritime pursuits, the two areas are very different. While Fareham is the Hampshire of marinas and regattas Gosport, like Portsmouth across the harbour, exists because of the military. And while it has the innate Conservatism of any heavily military district, it is a much more complex area: Labour and the Liberal Democrats have both run this council with a majority, and until 2012 it spent 12 years in no overall control. In 2016 the Conservatives won ten wards but lost seven, with two of their ten being potentially at risk. They hang on with a majority of four, and in 2018 this is a council they could lose.

73 76 78 79 80 82 83 84 86 87 88 90 91 92 94 95 96 98 99 00 02 04 06 08 10 12 14 16

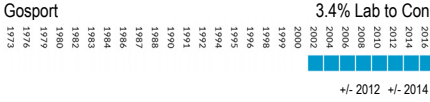
Results dashboard											
Alverstoke		Anglesey		Bridgemary North		Bridgemary South		Brockhurst		Christchurch	
2016	2014	2016	2014	2016	2014	2016	2014	2016	2014	2016	2014
Elson		Forton		Grange		Hardway		Lee East		Lee West	
2016	2014	2016	2014	2016	2014	2016	2014	2016	2014	2016	2014
Leesland		Peel Common		Privett		Rowner & Holbrook		Town			
2016	2014	2016	2014	2016	2014	2016	2014	2016	2014		



	Conservatives		Labour		Liberal Dem		UKIP		Green		Independents		Others	
	Seats	%Votes	Seats	%Votes	Seats	%Votes	Seats	%Votes	Seats	%Votes	Seats	%Votes	Seats	%Votes
16	10	52.9	2	24.6	5	16.3	0	3.2	0	2.6	0	0.4	0	0.0
14	9	46.0	0	24.0	4	12.8	1	16.3	0	0.5	1	0.4	0	0.0

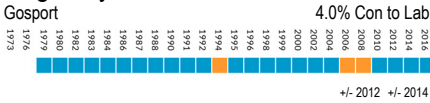


## Alverstoke



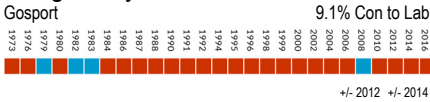
<b>*Mark W.P. Hook</b>	Con	1,016	75.3	+ 14.6	+ 7.4
Jonathan J. Eaton	Lab	333	24.7	+ 7.8	- 7.4

## Anglesey



<b>Philip I. Raffaelli</b>	Con	922	74.6	+ 6.2	- 7.2
David L. Waite	Lab	314	25.4	+14.1	+ 7.2

## Bridgeman North



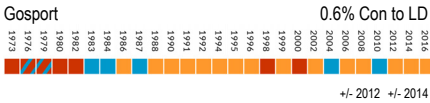
<b>*Jill M. Wright</b>	Lab	796	72.0	+ 9.1	+ 0.5
Natasha G. Hook	Con	310	28.0	- 9.1	- 0.5

## Bridgeman South



<b>Kathleen M. Jones</b>	Con	532	53.5	+ 1.7	+ 4.4
Peter Batty	Lab	462	46.5	- 1.7	+23.8

## Brockhurst



<b>*Robert L. Hylands</b>	LD	639	56.8	+ 0.9	+21.7
Gary D. Walker	Con	312	27.7	- 0.3	+ 3.0
James L. Fox	Lab	107	9.5	- 6.6	+ 0.1
Jane Staffieri	Gm	68	6.0		

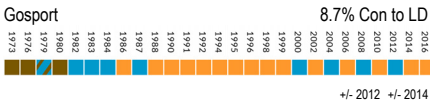
## Christchurch



<b>Dawn C. Kelly</b>	LD	596	47.0	+13.5	+14.2
<b>*Richard J. Dickson</b>	Con	460	36.3	- 2.5	+ 2.2
Charis A. Noakes	Lab	211	16.7	+ 0.9	+ 5.7



## Elson



<b>Richard P. Earle</b>	LD	587	54.8	+10.9	+ 0.2
<b>*Craig T. Hazel</b>	Con	372	34.7	- 6.5	+12.2
Louie C. Sykes	Lab	113	10.5	- 4.4	+ 5.6

## Forton



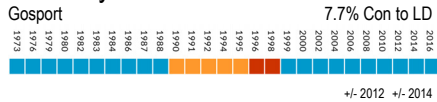
<b>Angela J. Prickett</b>	LD	335	34.0	+ 1.8	- 1.6
Chloe M. Palmer	UKIP	199	20.2	+ 8.1	- 6.6
Alan E.J. Durrant	Lab	192	19.5	- 15.1	+ 4.0
Rebecca L. Stares	Con	187	19.0	- 2.1	- 3.2
Dale Fletcher	Ind	72	7.3		

## Grange



<b>*Margaret H. Morgan</b>	Con	289	40.2	- 9.5	- 8.0
John A. Bowles	UKIP	180	25.0		
Sean Evans	LD	139	19.3	- 1.7	-18.3
David M. Pollard	Lab	112	15.6	- 13.7	+ 1.4

## Hardway



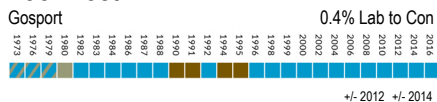
<b>Diane H. Furlong</b>	Con	670	56.0	- 0.2	- 13.7
Stephen J. Marshall	LD	324	27.1	+15.2	
Philip M.R. Smith	Lab	202	16.9	+ 2.4	- 13.4

## Lee East



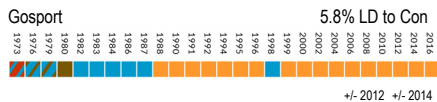
<b>*Howard G. Burgess</b>	Con	1,042	71.8	+ 5.1	+10.4
Caroline L.T. Osborne	Lab	267	18.4	- 6.6	+ 8.9
Nancy R. Hurworth	Gm	142	9.8		+ 3.0

## Lee West



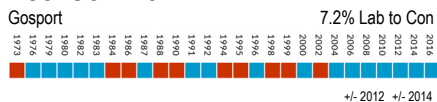
<b>*John W. Beavis</b>	Con	1,327	77.4	- 5.0	+ 9.6
Jill Whitcher	Lab	203	11.8	- 5.8	- 0.2
Peter Hurworth	Gm	184	10.7		

## Leesland

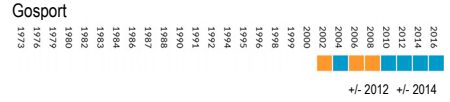


<b>*Maria J. Diffey</b>	LD	421	42.5	- 7.4	
Stephen D. Bottenworth	Con	327	33.0	+ 4.2	
Michael J. Madgwick	Lab	124	12.5	+ 0.6	
David E. Sekules	Gm	119	12.0		

## Peel Common



<b>*Stephen Philpott</b>	Con	917	78.1	+14.4	
Paul Noakes	Lab	257	21.9	+ 0.1	



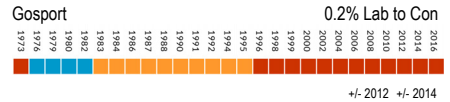
<b>Zoe Huggins</b>	Con	842	70.8	+ 7.4	+13.7
James B. Tomlinson	Lab	348	29.2	+11.3	+13.8

## Rowner & Holbrook



<b>*Marcus T. Murphy</b>	Con	397	48.8	+ 6.7	+13.6
Karen E. Bergin	UKIP	240	29.5		- 6.0
Jaen A. Batterbury	Lab	177	21.7	- 8.0	- 7.6

## Town



<b>Keith C. Farr</b>	Lab	608	50.8	- 2.2	- 8.2
Simon B. Lockyer	Con	437	36.5	- 1.8	+16.6
Sam M. Hayward-Vernon	LD	152	12.7	+ 7.9	

# How Gosport voted

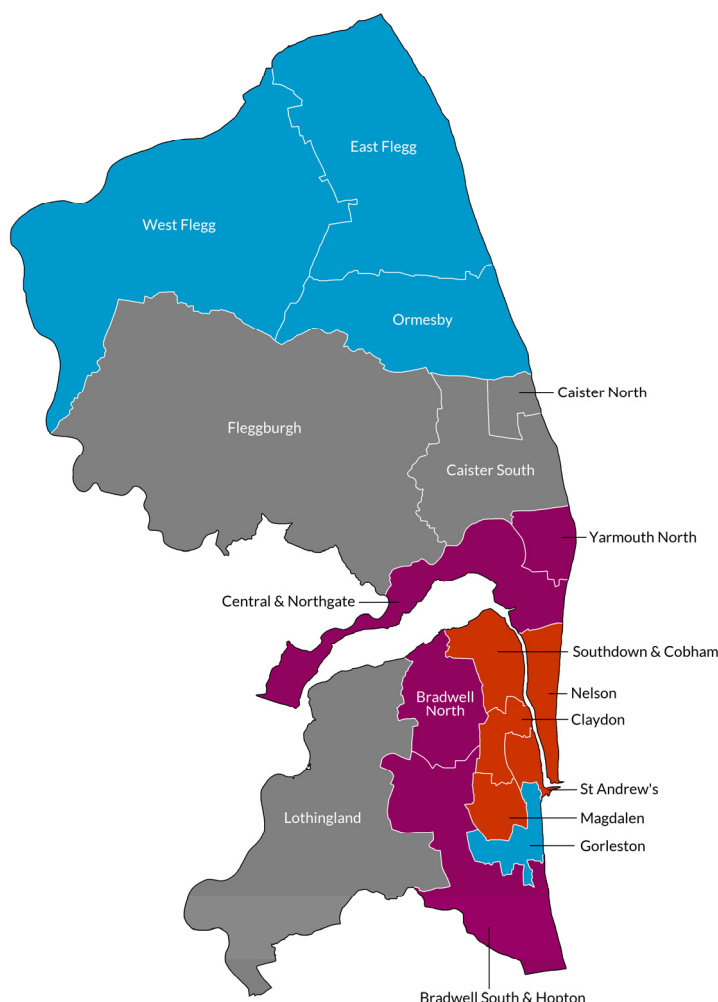
	Date	%Poll	Con	Lab	LD	UKIP	Green	Ind	Oth
Alverstoke	2016	39.1	75.3	24.7					
	2014	44.1	67.9	32.1					
	2012	38.2	60.7	16.9	7.6	14.9			
Anglesey	2016	41.2	74.6	25.4					
	2014	43.7	81.8	18.2					
	2012	41.5	68.4	11.3	20.3				
Bridgemary North	2016	31.8	28.0	72.0					
	2014	33.3	28.5	71.5					
	2012	32.4	37.1	62.9					
Bridgemary South	2016	28.8	53.5	46.5					
	2014	31.4	22.7	49.1		28.2			
	2012	24.2		unopp					
Brockhurst	2016	30.2	27.7	9.5	56.8		6.0		
	2014	30.4	24.7	9.4	35.1	23.9		6.9	
	2012	25.8	28.0	16.1	55.9				
Christchurch	2016	33.4	36.3	16.7	47.0				
	2014	31.2	34.1	11.0	32.8	22.0			
	2012	28.2	38.8	15.8	33.5	11.9			
Elson	2016	31.1	34.7	10.5	54.8				
	2014	34.0	22.5	4.9	54.6	18.0			
	2012	29.7	43.9	14.9	41.2				
Forton	2016	29.2	19.0	19.5	34.0	20.2		7.3	
	2014	27.2	22.2	15.5	35.6	26.8			
	2012	26.5	21.1	34.6	32.2	12.1			
Grange	2016	19.3	40.2	15.6	19.3	25.0			
	2014	21.3	48.2	14.2	37.6				
	2012	13.2	49.7	29.3	21.0				
Hardway	2016	28.5	56.0	16.9	27.1				
	2014	29.3	69.7	30.3					
	2012	24.4	56.2	14.5	11.9		17.4		
Lee East	2016	32.5	71.8	18.4			9.8		
	2014	35.6	61.4	9.5		22.3	6.8		
	2012	29.3	66.7	25.0	8.2				
Lee West	2016	43.0	77.4	11.8			10.7		
	2014	45.8	67.8	12.0		20.2			
	2012	41.8	82.4	17.6					
Leesland	2016	28.0	33.0	12.5	42.5		12.0		
	2014	29.9	33.7	12.2	54.1				
	2012	28.1	28.8	11.9	49.9			9.4	
Peel Common	2016	35.3	78.1	21.9					
	2014	35.9	50.1	18.2		31.7			
	2012	31.8	63.7	21.8		14.5			
Privett	2016	36.1	70.8	29.2					
	2014	37.3	57.1	15.4		27.5			
	2012	32.5	63.4	17.9	18.8				
Rowner & Holbrook	2016	24.9	48.8	21.7		29.5			
	2014	25.9	35.2	29.3		35.5			
	2012	23.8	42.1	29.7	22.7			5.6	
Town	2016	32.4	36.5	50.8	12.7				
	2014	34.8	19.9	59.0		21.1			
	2012	31.6	38.3	53.0	4.8				4.0

# Great Yarmouth

Eastern England has become UKIP's strongest region, and it is particularly strong in English port and resort towns. In the 2014 elections UKIP was so far ahead in Great Yarmouth: a town traditionally a Conservative-Labour battleground, that they were considered strong favourites to win. But come the general election over a quarter of UKIP voters switched mainly to the Conservatives and they won no council seats. But in 2016 they bounced back - not quite as strongly and, actually, with a lower share even than they won last year. Three parties: Conservative, UKIP and Labour were within eight points, Labour coming out ahead this time around. Yet it was UKIP that gained four seats. Why? Because, of course, the last time these specific seats were fought Labour did very much better and UKIP very much worse. This three-way battle is reflected on council seats: there are 15 Conservative councillors, 13 UKIP and 11 Labour. To win a majority a party needs 20 seats.



Results dashboard															
Bradwell North			Bradwell South			Caister North		Caister South		Central & Northgate			Claydon		
16	15	14	16	15	14	15	14	15	14	16	15	14	16	15	14
East Flegg		Fleggburgh			Gorleston		Lothingland		Magdalen			Nelson			
16	14	15			16	14	15	14	16	15	14	16	15	14	
Ormesby		St Andrew's		Southdown		West Flegg		Yarmouth North							
16	15	16	15	16	14	16	15	16	14						



	Conservatives		Labour		Liberal Dem		UKIP		Green		Independents		Others	
	Seats	%Votes	Seats	%Votes	Seats	%Votes	Seats	%Votes	Seats	%Votes	Seats	%Votes	Seats	%Votes
16	4	34.0	5	35.0	0	0.7	4	28.4	0	1.9	0	0.0	0	0.0
15	8	36.3	5	28.7	0	0.0	0	29.1	0	5.1	0	0.9	0	0.0
14	2	27.0	1	29.1	0	0.0	10	40.9	0	2.9	0	0.0	0	0.0

## Bradwell North



Alan C. Grey	UKIP	586	36.5	+14.1	+ 8.3
David T. Drewitt	Con	575	35.8	+ 0.2	- 8.2
James L. Borg	Lab	443	27.6	- 14.3	+ 4.1



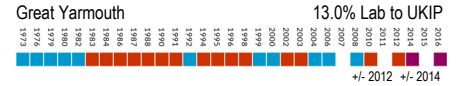
## Gorleston



Emma C. Flaxman-Taylor	Con	622	43.6	+ 5.9	+ 9.5
Anthony D. Wright	Lab	463	32.5	+ 4.2	+ 7.1
Peter Fitzgerald	UKIP	340	23.9	- 10.1	- 11.6

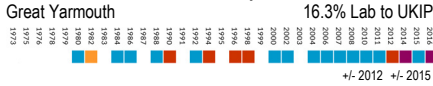


## Yarmouth North



Paul C. Hammond	UKIP	443	35.7	+17.0	- 3.9
Christina Horne	Lab	382	30.8	- 9.0	+ 3.1
Graham P. Carpenter	Con	372	30.0	- 4.0	+ 1.2

## Bradwell South & Hopton



Susan Hacon	UKIP	633	38.3	+18.6	+ 7.6
Julia A. Miller	Con	581	35.1	+ 1.1	- 5.3
*Hilary J. Wainwright	Lab	439	26.6	- 13.9	+ 1.4



## Lothingland

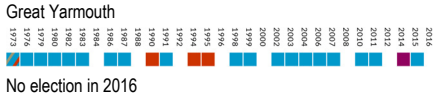


## Magdalen



*Emma M.S. Pratt	Lab	811	56.5	+ 0.5	+14.8
Patricia E. Page	Con	435	30.3	+ 5.6	+ 3.5
Joshua M. Turton	Gm	190	13.2		+ 9.5

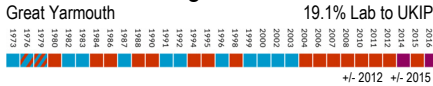
## Caistor North



## Caistor South

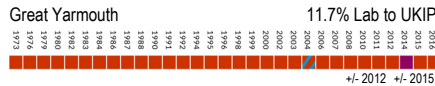


## Central & Northgate



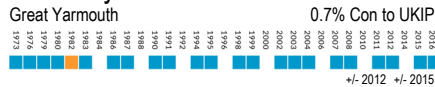
Christopher J. Walsh	UKIP	602	41.3	+20.3	+ 8.4
*Lee P. Sutton	Lab	523	35.9	- 17.9	- 2.5
John C. Taylor	Con	247	17.0	- 5.8	- 7.6
Anthony J. Harris	LD	85	5.8	+ 3.2	

## Nelson



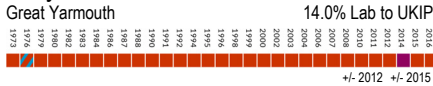
*Michael T. Jeal	Lab	653	49.9	- 9.8	+ 5.0
Aurelio Spinola	UKIP	466	35.6	+13.5	+ 4.4
Anthony C. Taylor	Con	190	14.5	- 3.7	- 5.3

## Ormesby



*Charles J. Reynolds	Con	599	49.6	+ 0.6	+ 9.0
Clifford Cotgrave	UKIP	357	29.6	+ 1.9	+ 4.2
John Simmons	Lab	252	20.9	- 2.4	+ 3.6


## Claydon



Carol A. Borg	Lab	665	44.1	- 12.6	+ 6.6
Philip M. Grimmer	UKIP	544	36.1	+15.3	+ 6.3
Stephen A. Ames	Con	299	19.8	- 2.7	- 8.0



## East Flegg



James W. Bensly	Con	726	49.2	+ 4.0	+ 7.4
Carly A. Webb	UKIP	387	26.3	+ 7.1	- 12.9
Gary W. Boyd	Lab	265	18.0	- 12.6	- 4.9
Kenneth P. Petersen	Gm	96	6.5		+ 0.6

## St Andrew's



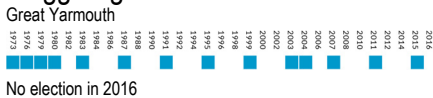
*Marlene E. Fairhead	Lab	428	43.8	- 11.0	+ 7.5
George W. Rogers	Con	276	28.2	+ 2.8	- 3.2
Peter Phipps	UKIP	222	22.7	+ 3.0	- 3.6
Tracey A. Darnell	Gm	51	5.2		- 0.7

## Southtown & Cobholm

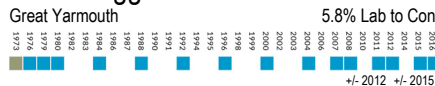


Paula Waters-Bunn	Lab	393	44.8	- 11.7	+ 2.8
Gary Paige	UKIP	376	42.8	+16.9	- 3.7
Margaret M. Greenacre	Con	109	12.4	- 0.1	+ 0.9

## Fleggburgh



## West Flegg



Barry G. Coleman	Con	908	69.6	+14.0	+17.0
Christina Stewart	Lab	397	30.4	+ 2.5	+12.2

# How Great Yarmouth voted

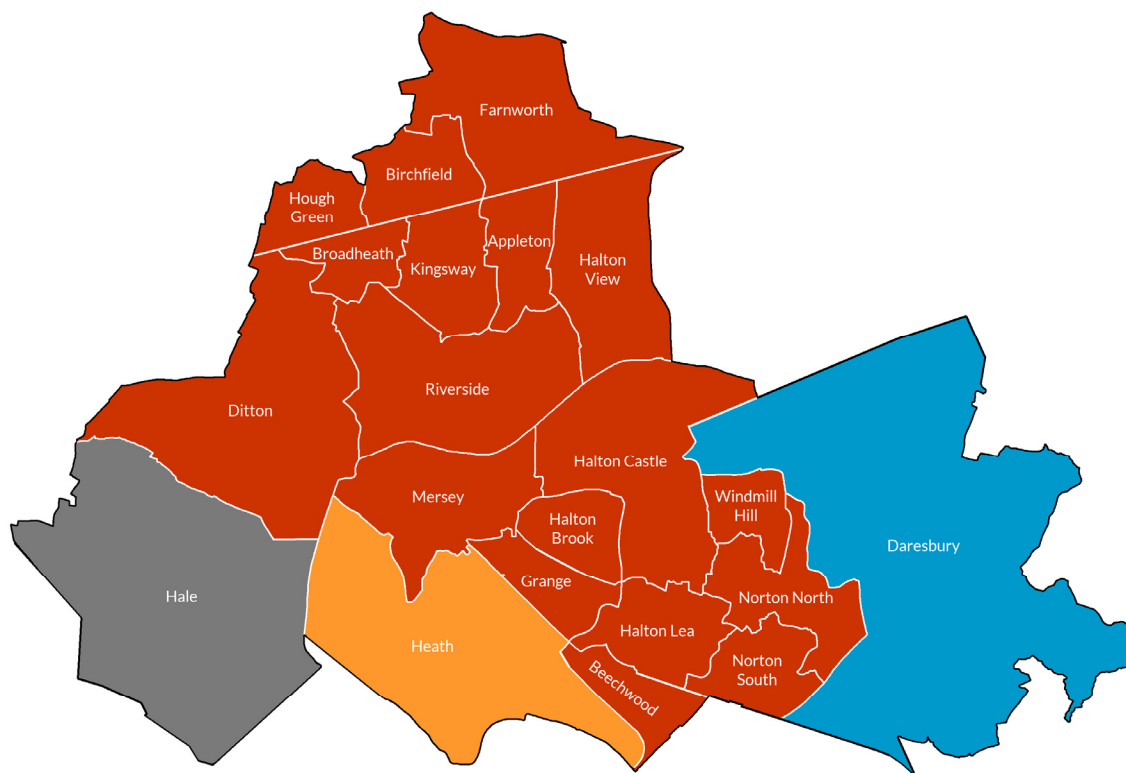
	Date	%Poll	Con	Lab	LD	UKIP	Green	Ind	Oth
Bradwell North	2016	30.8	35.8	27.6		36.5			
	2015	68.6	44.0	23.5		28.2	4.3		
	2014	37.9	38.8	25.6		35.7			
	2012	30.4	35.6	41.9		22.4			
Bradwell South & Hopton	2016	31.0	35.1	26.6		38.3			
	2015	67.2	40.4	25.2		30.7	3.7		
	2014	37.5	28.1	22.8		49.1			
	2012	31.6	34.0	40.5		19.7		5.9	
Caistor North	2015	66.8	40.0	22.7		32.2	5.1		
	2014	42.0	33.5	23.5		38.0	5.1		
Caistor South	2015	68.8	34.8	26.4		32.9	6.0		
	2014	42.2	26.4	25.9		40.2	7.5		
Central & Northgate	2016	26.0	17.0	35.9	5.8	41.3			
	2015	53.0	24.6	38.4		32.9	3.7		0.4
	2014	32.2	16.4	31.7		46.3	5.6		
	2012	23.8	22.6	53.8	2.6	21.0			
Claydon	2016	27.4	19.8	44.1		36.1			
	2015	58.0	27.8	37.5		29.8	4.9		
	2014	33.2	18.4	38.6		43.1			
	2012	27.3	22.5	56.7		20.8			
Fleggburgh	2015	72.7	52.5	12.2		18.8	16.5		
Lothingland	2015	66.1	42.8	20.0		33.3	3.9		
	2014	38.1	38.4	19.6		42.0			
Magdalen	2016	27.8	30.3	56.5			13.2		
	2015	61.1	26.8	41.7		27.8	3.7		
	2014	36.6	19.0	45.2		35.7			
	2012	29.1	24.7	56.0		19.3			
Nelson	2016	24.0	14.5	49.9		35.6			
	2015	46.0	19.8	44.9		31.2	4.1		
	2014	29.2	12.3	39.6		42.2	5.8		
	2012	21.4	18.2	59.7		22.1			
Ormesby	2016	34.0	49.6	20.9		29.6			
	2015	69.8	40.6	17.3		25.4	4.2	12.4	
	2012	34.5	49.0	23.3		27.7			
St Andrew's	2016	28.5	28.2	43.8		22.7	5.2		
	2015	62.9	31.4	36.3		26.3	5.9		
	2012	30.1	55.6	27.9		16.5			
Southtown & Cobholm	2014	31.5	11.5	42.0		46.5			
West Flegg	2016	32.6	69.6	30.4					
	2015	68.5	52.6	18.2		22.9	6.3		
	2012	31.0	55.6	27.9		16.5			
Yarmouth North	2016	34.9	30.0	30.8		35.7			
	2014	41.9	28.8	27.7		39.6	3.9		
	2012	36.4	34.0	39.8	3.7	18.7	3.7		

# Halton

Halton: the towns of Runcorn and Widnes is one of the very safest Labour councils in England. In 2016 fourteen of the eighteen Labour councillors won election with over 60% of the vote, eleven with over 70% and seven with over 80%. This is as safe as it realistically gets. There are only two divergent wards: Daresbury on the outskirts of town which is safely Conservative, and Heath which is also an outlier. Although it lies within the county of Cheshire, Halton has voted to be part of the Merseyside regional mayoralty. This makes sense given gritty, heavily industrialised Widnes and Runcorn looks north and west; not south to the rural, affluent Weaver Vale. There are 53 Labour councillors, 2 Conservatives and 2 Liberal Democrats: a whopping Labour majority of 49 seats.

73 76 78 79 80 82 83 84 86 87 88 90 91 92 94 95 96 97 98 99 00 02 03 04 06 07 08 10 11 12 14 15 16

Results dashboard																				
Appleton			Beechwood			Birchfield			Broadheath			Daresbury		Ditton			Farnworth			
16	15	14	16	15		16	15	14	16	15	14	16	15	16	15	14	16	15	14	
Grange			Hale			Halton Brook			Halton Castle			Halton Lea			Halton View			Heath		
16	15	14	16	14		16	15	14	16	15	14	16	15	14	16	15	14	16	15	14
Hough Green			Kingsway			Mersey			Norton North			Norton South			Riverside			Windmill Hill		
16	15	14	16	15	14	16	15	14	16	15	14	16	15	14	16	15		2016		



	Conservatives		Labour		Liberal Dem		UKIP		Green		Independents		Others	
	Seats	%Votes	Seats	%Votes	Seats	%Votes	Seats	%Votes	Seats	%Votes	Seats	%Votes	Seats	%Votes
16	1	15.1	18	67.8	1	8.1	0	7.0	0	0.0	0	2.0	0	0.0
15	1	16.3	18	63.7	0	5.9	0	12.2	0	0.2	0	0.9	0	0.7
14	0	15.0	17	66.0	1	6.5	0	11.7	0	0.0	0	0.0	0	0.8

## Appleton

Halton swing incalculable

<b>*Eddie Jones</b>	Lab	947	79.2	- 11.6	- 2.1
Victor Turton	Ind	152	12.7	-	- 6.0
Colin D. Rowan	Con	96	8.0	+ 1.2	

## Beechwood

Weaver Vale 10.7% LD to Lab

<b>*Geoffrey M. Logan</b>	Lab	483	46.4	+ 0.9	+ 3.7
Linda Redhead	LD	214	20.6	- 20.5	+ 7.3
Philip Busow	UKIP	181	17.4	-	+ 2.9
Adam Burnett	Con	163	15.7	+ 2.3	- 8.8

## Birchfield

Halton 5.1% Lab to Con

<b>*Bill Woolfall</b>	Lab	821	59.5	- 5.1	+ 6.7
Callum Hough	Con	559	40.5	+ 5.1	+ 6.6

## Broadheath

Halton swing incalculable

<b>*Tony McDermott</b>	Lab	Unopposed			
------------------------	-----	-----------	--	--	--

## Daresbury

Weaver Vale 5.3% Lab to Con

<b>*Marjorie Bradshaw</b>	Con	636	54.0	+ 6.1	- 2.9
Colin W. Hughes	Lab	445	37.8	- 4.5	+ 2.3
Miriam L. Hodge	LD	96	8.2	-	+ 0.7

## Ditton

Halton swing incalculable

<b>*Marie Wright</b>	Lab	1,105	74.8	- 6.1	- 3.4
Kieran Reed	Ind	202	13.7	-	-
Paul D. Griffiths	Con	171	11.6	- 7.5	- 10.2

## Farnworth

Halton 5.1% Con to Lab

<b>*Val Hill</b>	Lab	1,111	61.4	+ 5.1	+ 6.2
Collen M. Harper	Con	698	38.6	- 5.1	+ 5.8

## Grange

Halton swing incalculable

<b>John B. Abbott</b>	Lab	798	69.2	- 21.3	+ 3.1
Peter Hallwood	UKIP	222	19.3	-	- 5.1
Joanne A. Rowe	LD	133	11.5	+ 2.0	+ 2.1

## Hale

Halton

No election in 2016

## Halton Brook

Halton 3.3% LD to Lab

<b>*Stef Nelson</b>	Lab	1,050	82.5	+ 17.8	
Tracey Spencer	LD	222	17.5	+ 11.2	

## Halton Castle

Halton swing incalculable

<b>*Harry N. Howard</b>	Lab	1,035	76.0	- 9.2	+ 6.0
Rochelle Carney	UKIP	211	15.5	-	- 1.7
Darrin Whyte	Ind	115	8.4	-	-

## Halton Lea

Weaver Vale swing incalculable

<b>*Dave Thompson</b>	Lab	1,053	87.7	+ 3.7	+ 9.7
Ruth E. Rowan	Con	148	12.3	-	+ 3.6

## Halton View

Halton swing incalculable

<b>*Rob Polhill</b>	Lab	1,205	80.0	- 7.6	+ 8.7
Jayne Busow	UKIP	188	12.5	-	- 3.0
Duncan J.R. Harper	Con	113	7.5	- 4.9	- 5.7

## Heath

Halton 2.0% Lab to LD

<b>*Gareth C. Stockton</b>	LD	821	47.5	- 1.4	+ 17.9
Rosie Leck	Lab	542	31.3	- 5.4	- 5.1
Michelle Watson	UKIP	221	12.8	-	- 1.1
Ian J. Adams	Con	146	8.4	- 6.0	- 8.9

## Hough Green

Halton 3.6% Lab to Con

<b>*Paul Nolan</b>	Lab	1,118	83.2	- 3.6	+ 4.9
Joanne McLean	Con	226	16.8	+ 3.6	- 4.9

## Kingsway

Halton swing incalculable

<b>*Margaret Horabin</b>	Lab	840	78.7	- 11.6	+ 4.2
Brad Bradshaw	UKIP	152	14.2	-	- 0.7
John R. Powell	Con	76	7.1	-	- 3.5

## Mersey

Halton swing incalculable

<b>*Pauline Sinnott</b>	Lab	732	56.4	- 15.0	- 3.0
Glyn Redican	UKIP	300	23.1	-	+ 3.4
Danny Clarke	Con	135	10.4	-	- 1.4
Granville Spencer	LD	130	10.0	- 18.6	+ 1.0

## Norton North

Weaver Vale 3.3% Lab to LD

<b>*Lauren R. Cassidy</b>	Lab	903	62.6	+ 9.3	+ 9.7
Diane M. Inch	LD	304	21.1	+ 15.9	+ 5.1
Matthew K. Lambert	Con	235	16.3	+ 6.7	- 2.2

## Norton South

Weaver Vale swing incalculable

<b>*Ronald J. Hignett</b>	Lab	1,021	87.0	- 5.4	+ 9.2
William J. Ring	Con	152	13.0	-	+ 5.1

## Riverside

Halton swing incalculable

<b>*Stan Hill</b>	Lab	532	79.8	- 11.4	+ 11.2
Thomas M. Glynn	UKIP	135	20.2	-	- 0.6

## Windmill Hill

Halton swing incalculable

<b>*Pauline Hignett</b>	Lab	365	92.2	+ 18.5	
Philip Harper	Con	31	7.8	-	-

# How Halton voted

	Date	%Poll	Con	Lab	LD	UKIP	Green	Ind	Oth
Appleton	2016	24.4	8.0	79.2				12.7	
	2015	55.7		81.3				18.7	
	2014	-		Unopp					
	2012	23.6	9.2	90.8					
Beechwood	2016	35.3	15.7	46.4	20.6	17.4			
	2015	74.3	24.5	42.7	13.3	14.5	5.0		
	2012	38.0	13.4	45.5	41.1				
Birchfield	2016	27.0	40.5	59.5					
	2015	68.7	33.9	52.8		13.4			
	2014	28.0	41.0	59.0					
	2012	25.7	35.4	64.8					
Broadheath	2016	-		Unopp					
	2015	-		Unopp					
	2014	-		Unopp					
	2012	25.9	10.8	89.2					
Daresbury	2016	34.1	54.0	37.8	8.2				
	2015	74.5	56.9	35.5	7.5				
	2012	31.0	47.9	42.3	9.8				
Ditton	2016	26.9	11.6	74.8				13.7	
	2015	61.8	21.8	78.2					
	2014	29.0	20.3	79.7					
	2012	27.3	19.1	80.9					
Farnworth	2016	28.0	38.6	61.4					
	2015	65.7	32.8	55.2		11.9			
	2014	27.3	40.3	59.7					
	2012	28.0		56.3				43.7	
Grange	2016	24.0		69.2	11.5	19.3			
	2015	58.7		66.1	9.4	24.4			
	2014	25.3	15.5	77.6	6.9				
	2012	25.7		90.5	9.5				
Hale	2014	-		Unopp					
Halton Brook	2016	26.6		82.5	17.5				
	2015	60.9		70.8	9.6	19.7			
	2014	30.0		68.2		31.8			
	2012	29.6		64.7	6.3			29.1	
Halton Castle	2016	29.4		76.0		15.5		8.4	
	2015	60.5		70.0	7.8	17.2			5.0
	2014	31.8		66.3		28.7			5.0
	2012	29.4		85.2	14.8				
Halton Lea	2016	26.7	12.3	87.7					
	2015	62.6	8.7	78.0		13.3			
	2014	30.0	6.1	64.7	4.0	25.2			
	2012	26.7		84.0	16.0				



How Halton voted- continued

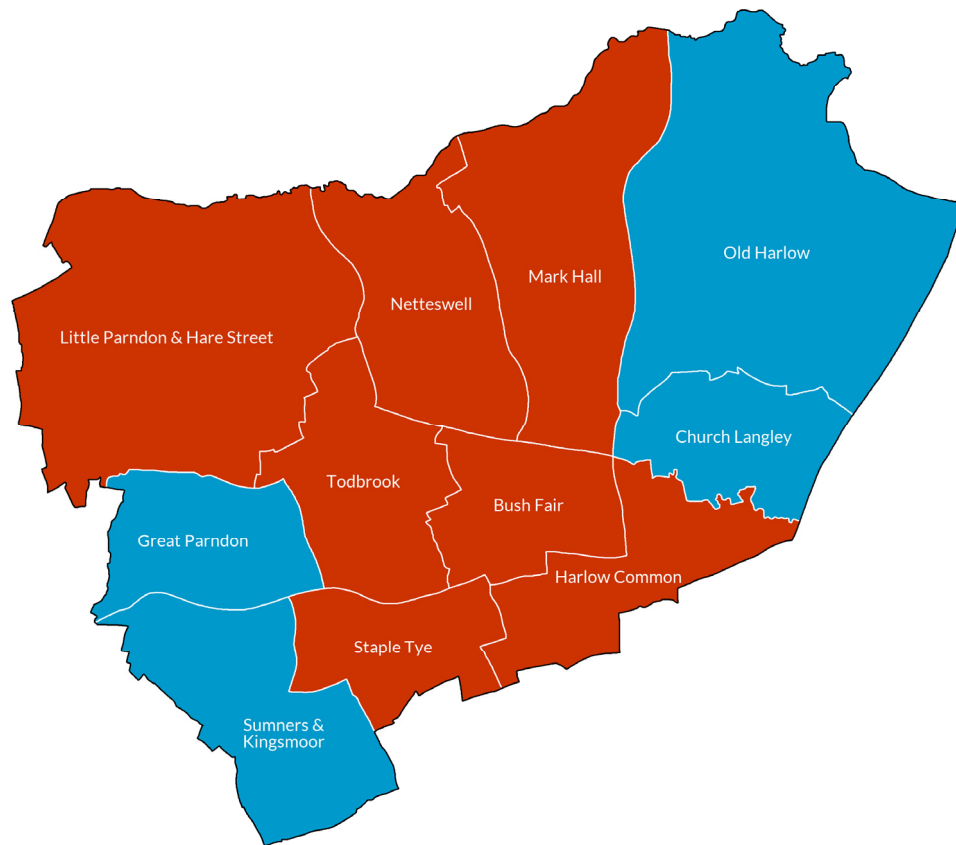
	Date	%Poll	Con	Lab	LD	UKIP	Green	Ind	Oth
Halton View	2016	29.0	7.5	80.0		12.5			
	2015	63.7	13.2	71.3		15.5			
	2014	30.2	17.7	82.3					
	2012	28.5	12.4	87.6					
Heath	2016	37.4	8.4	31.3	47.5	12.8			
	2015	71.0	17.3	36.4	29.6	13.9			2.7
	2014	36.7	13.6	30.2	31.8	24.4			
	2012	36.5	14.4	36.7	48.9				
Hough Green	2016	26.3	16.8	83.2					
	2015	60.1	21.7	78.3					
	2014	29.9	20.7	79.3					
	2012	26.2	13.2	86.8					
Kingsway	2016	22.2	7.1	78.7		14.2			
	2015	57.3	10.6	74.5		14.9			
	2014	24.0		75.5		24.5			
	2012	19.8		90.3	9.7				
Mersey	2016	25.0	10.4	56.4	10.0	23.1			
	2015	56.3	11.8	59.4	9.0	19.7			
	2014	27.6		52.6	9.8	31.0			0.6
	2012	23.3		71.4	28.6				
Norton North	2016	28.8	16.3	62.6	21.1				
	2015	67.0	18.5	52.9	16.0	12.6			
	2014	32.2	16.1	53.2	30.7				
	2012	29.3	9.6	53.3	37.0				
Norton South	2016	25.4	13.0	87.0					
	2015	64.9	7.9	77.8	2.7	11.6			
	2014	27.7	10.6	89.4					
	2012	26.3		92.4	7.6				
Riverside	2016	19.8		79.8		10.2			
	2015	53.8		68.6	4.3	20.8			6.3
	2012	20.4		91.2	8.8				
Windmill Hill	2016	24.2	7.8	92.2					
	2012	26.8		73.7	4.6			21.7	

# Harlow

The second of the Essex new towns, Harlow is now the only Labour-run council in the county. This may seem odd given that the Conservatives now hold the parliamentary seat with an 8,000 majority - but this can, at least in part be explained by the seat stretching north-east and south-west of the town into strongly Conservative territory. Yet even in Harlow itself the Conservatives polled 5 percentage points ahead of Labour in the local elections held the same day as the general election. Labour is having the same problems with UKIP in Harlow as it does in other demographically similar Essex towns like Basildon, Thurrock and Clacton. They polled 34% in 2014 - ahead of both Labour and the Tories. As they did in most of the country they fell back significantly in general election year but recovered slightly in 2016 - and they are still getting in excess of 1 in every 5 votes here. Other than in general election years when the Tories are winning Labour usually finishes about 5 points ahead of them, which is enough to - just - keep them in control. There are 18 Labour councillors, 11 Conservatives and 4 UKIP: a majority of 3.

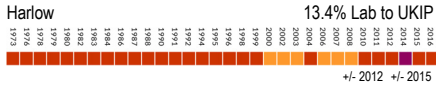
73 76 78 79 80 82 83 84 86 87 88 90 91 92 94 95 96 98 99 00 02 03 04 06 07 08 10 11 12 14 15 16

Results dashboard																	
Bush Fair			Church Langley			Great Parndon			Harlow Common			Little Parndon			Mark Hall		
16	15	14	16	15	14	16	15	14	16	15	14	16	15	14	16	15	14
Netteswell			Old Harlow			Staple Tye			Sumners & Kingsmoor			Toddbrook					
16	15	14	16	15	14	16	15	14	16	15	14	16	15	14			



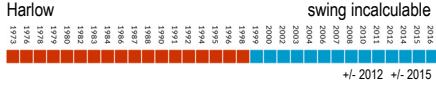
	Conservatives		Labour		Liberal Dem		UKIP		Green		Independents		Others	
	Seats	%Votes	Seats	%Votes	Seats	%Votes	Seats	%Votes	Seats	%Votes	Seats	%Votes	Seats	%Votes
16	4	34.8	7	40.1	0	1.9	0	22.7	0	0.0	0	0.4	0	0.0
15	5	40.9	7	35.6	0	2.8	0	20.7	0	0.0	0	0.0	0	0.0
14	3	28.1	4	33.3	0	2.7	4	34.0	0	0.0	0	0.3	0	1.5

## Bush Fair



<b>Mark Ingall</b>	Lab	796	46.7	- 16.1	+ 7.3
Patsy Long	UKIP	429	25.1	+10.6	+ 1.2
Ash Malik	Con	370	21.7	+ 5.8	- 10.4
Christopher S. Robins	LD	111	6.5	- 0.2	+ 1.8

## Church Langley



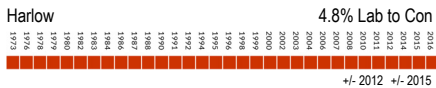
<b>*Simon N. Carter</b>	Con	997	55.1	- 10.2	- 4.2
Jerry Crawford	UKIP	465	25.7	+ 7.3	
Jake D.A. Shepherd	Lab	349	19.3	- 10.1	- 0.5

## Great Parndon



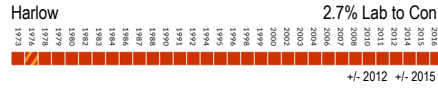
<b>Eddie Johnson</b>	Con	789	44.7	- 3.1	- 5.8
Simon J. Vincent	Lab	571	32.4	- 13.8	+ 2.2
Chris Staunton	UKIP	404	22.9	+ 3.5	

## Harlow Common



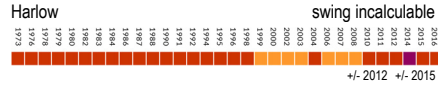
<b>*Emma B. Toal</b>	Lab	785	39.0	- 12.3	+ 2.0
Hannah R. Ellis	Con	672	33.4	- 2.8	+ 3.1
Mike Carr	UKIP	475	23.6	+ 0.3	
Gary Roberts	Ind	79	3.9	- 4.6	

## Little Parndon & Hare Street



<b>*Jon Clempner</b>	Lab	1,021	54.4	- 9.5	+ 6.3
Peter M. Lamb	Con	492	26.2	- 4.1	- 6.7
Richard C.M. Richardson	UKIP	365	19.4	+ 0.4	

## Mark Hall



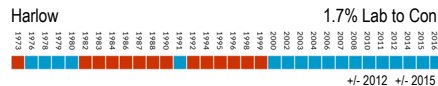
<b>Lanie Shears</b>	Lab	751	44.3	- 8.3	+ 4.6
Janet B. Doyle	UKIP	449	26.5	+ 8.1	
Jane L. Steer	Con	390	23.0	- 4.5	- 9.5
Lesley A. Rideout	LD	104	6.1	- 13.4	+ 0.7

## Netteswell



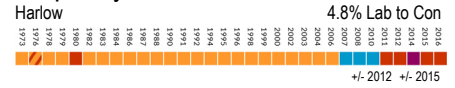
<b>*Bibi W. Forman</b>	Lab	749	47.7	- 7.7	+ 4.0
Amanda S.H. Maison	Con	372	23.7	- 12.7	- 9.4
Alan W. Leverett	UKIP	361	23.0	+ 4.6	
Robert K. Thurston	LD	89	5.7	- 2.4	+ 0.8

## Old Harlow



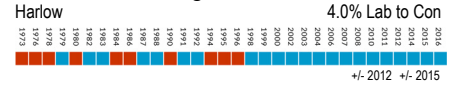
<b>Michael G. Garnett</b>	Con	885	46.3	- 5.3	- 7.5
Eugenie V.F. Harvey	Lab	650	34.0	- 8.6	+ 11.7
Harry T. Mason	UKIP	311	16.3	- 2.0	
Christopher Millington	LD	66	3.5	- 2.3	- 2.1

## Staple Tye



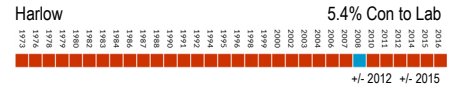
<b>Stefan P. Mullard</b>	Lab	576	41.6	- 9.3	+ 3.6
Michael E. Hardware	Con	485	35.0	+ 0.2	- 0.1
Dan Mason	UKIP	325	23.4	+ 1.4	

## Sumners & Kingsmoor



<b>*Russell M. Perrin</b>	Con	797	46.1	- 3.0	+ 2.6
Allan E. Jolley	Lab	582	33.6	- 11.0	+ 0.1
Steve Witt	UKIP	351	20.3	- 2.7	

## Toddbrook



<b>*Phil Waite</b>	Lab	835	50.5	- 3.7	+ 4.8
John Steer	Con	412	24.9	- 14.4	- 8.4
Chris Ward	UKIP	408	24.7	+ 3.7	

# How Harlow voted

	Date	%Poll	Con	Lab	LD	UKIP	Green	Ind	Oth
Bush Fair	2016	30.8	21.7	46.7	6.5	25.1			
	2015	61.3	32.1	39.4	4.7	23.9			
	2014	33.4	16.8	35.7	5.2	38.2			4.1
	2012	28.0	14.7	63.1	6.6	15.7			
Church Langley	2016	29.0	55.1	19.3		25.7			
	2015	67.8	59.3	19.8	2.6	18.4			
	2014	33.1	45.5	19.7					
	2012	24.3	65.3	29.4	5.3				
Great Parndon	2016	34.7	44.7	32.4		22.9			
	2015	67.0	50.4	30.2		19.4			
	2014	39.0	29.4	29.3		33.2			8.1
	2012	31.6	47.8	46.2	6.0				
Harlow Common	2016	36.6	33.4	39.0		23.6		3.9	
	2015	64.4	36.5	37.0	3.2	23.3			
	2014	33.8	21.8	36.6	2.7	35.3		3.6	
	2012	31.7	36.2	51.3	4.1			8.5	
Little Parndon & Hare Street	2016	30.9	26.2	54.4		19.4			
	2015	60.0	32.9	48.1		19.0			
	2014	31.9	22.1	43.9		34.0			
	2012	28.4	30.3	63.9	5.8				
Mark Hall	2016	32.8	23.0	44.3	6.1	26.5			
	2015	61.9	32.5	39.7	5.4	22.4			
	2014	34.3	34.7	20.0	7.5	37.8			
	2012	30.5	27.5	53.0	19.5				
Netteswell	2016	28.9	23.7	47.7	5.7	23.0			
	2015	59.9	33.1	43.7	4.9	18.4			
	2014	31.5	22.6	41.6	4.9	30.9			
	2012	26.7	36.4	55.4	8.1				
Old Harlow	2016	32.6	46.3	34.0	3.5	16.3			
	2015	69.7	53.8	22.3	5.6	18.3			
	2014	37.6	42.1	27.6	4.7	25.6			
	2012	33.2	51.6	42.6	5.8				
Staple Tye	2016	27.8	35.0	41.6		23.4			
	2015	57.2	35.1	38.0	4.9	22.0			
	2014	28.3	22.5	31.4	5.5	35.5			5.0
	2012	24.3	34.8	50.9	14.3				
Sumners & Kingsmoor	2016	32.6	46.1	33.6		20.3			
	2015	61.3	43.5	33.5		23.0			
	2014	33.7	36.7	29.6		33.6			
	2012	25.7	49.1	44.6	6.3				
Toddbrook	2016	29.6	24.9	50.5		24.7			
	2015	58.4	33.3	45.7		21.0			
	2014	31.9	24.6	38.5		36.9			
	2012	29.2	39.3	54.2	6.4				

# Harrogate

At first glance the Conservatives did exceptionally well in Harrogate in 2016: surging 25 percentage points since the 2015 elections. But things aren't so straightforward: this particular third of the council up for election excludes all the urban Harrogate, Knaresborough and Ripon wards where the Conservatives are markedly weaker. The wards up this year contribute much of the vast acreage of the Skipton & Ripon seat and a little of the Selby & Ainsty constituency. This is ultra-Conservative farmland sandwiched between the Yorkshire Dales to the west and the Yorkshire Moors to the east so it's not surprising the Tories polled 69% in these wards this time around. But it is absolutely critical to the Conservative majority because Harrogate and Knaresborough are far trickier for them: they need this padding to keep control. There are 36 Conservatives, 15 Lib Dems and 3 Independent councillors - a majority of 18.

73 76 78 79 80 82 83 84 86 87 88 90 91 92 94 95 96 98 99 00 02 03 04 06 07 08 10 11 12 14 15 16

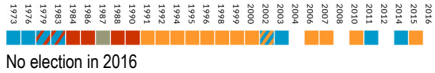
Results dashboard																	
Bilton	Bishop Monckton		Boroughbridge		Claro		Granby		Harlow Moor		High Harrogate		Hookstone		Killinghall		
15	14	2016		2016		2016		15	14	15	14	15	14	15	14	2016	
Kirkby Malzeard		Knaresboro East		Knaresboro King James		Knaresboro Scriven Pk		Low Harrogate		Lower Nidderdale		Marston Moor		Mashamshire		New Park	
2016		15	14	15	14	15	14	15	14	2016		2016		2016		15	14
Newby		Nidd Valley		Ouseburn		Pannal		Pateley Bridge		Ribston		Ripon Minster		Ripon Moor		Ripon Spa	
2016		2016		2016		15	14	2016		2016		15	14	15	14	15	14
Rossett		Saltergate		Spofforth		Starbeck		Stray		Washburn		Wathvale		Woodfield			
15	14	15	14	2016		15	14	15	14	2016		2016		15	14		



	Conservatives		Labour		Liberal Dem		UKIP		Green		Independents		Others	
	Seats	%Votes	Seats	%Votes	Seats	%Votes	Seats	%Votes	Seats	%Votes	Seats	%Votes	Seats	%Votes
16	15	68.9	0	14.5	1	8.4	0	1.6	0	4.2	0	2.3	0	0.0
15	13	43.6	0	11.2	6	25.3	0	11.6	0	5.1	1	3.1	0	0.1
14	9	37.0	0	10.4	8	26.7	0	17.7	0	3.3	2	4.7	0	0.2

## Bilton

Harrogate & Knaresborough



No election in 2016

## Bishop Monkton

Skipton & Ripon



<b>*Ian R. Galloway</b>	Con	556	70.9	- 8.3
Greig J. Sharman	Gm	116	14.8	
Laura A. Dinning	Lab	112	14.3	- 6.5

## Boroughbridge

Skipton & Ripon



<b>*James R. Windass</b>	Con	588	71.8	- 4.2
Shan U. Rigby	Gm	82	10.0	
Paul M. Burns	Lab	81	9.9	- 14.1
Hannah Gostlow	LD	68	8.3	

## Claro

Skipton & Ripon



<b>Nicholas J. Duxbury</b>	Con	673	63.3	0.0
Emma J. Walsh	LD	195	18.3	- 7.0
Adam R. Harper	Gm	122	11.5	
David A. Bulmer	Lab	73	6.9	- 4.5

## Granby

Harrogate & Knaresborough



No election in 2016

## Harlow Moor

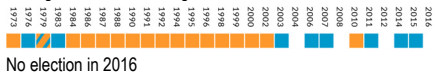
Harrogate & Knaresborough



No election in 2016

## High Harrogate

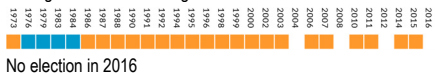
Harrogate & Knaresborough



No election in 2016

## Hookstone

Harrogate & Knaresborough



No election in 2016

## Killinghall

Skipton & Ripon



<b>*Michael Harrison</b>	Con	559	68.8	- 2.2
Kenneth W. Hart	UKIP	105	12.9	+ 2.1
Bill Hoult	LD	79	9.7	- 0.7
Rio S.J. Goldhammer	Lab	69	8.5	- 1.9

## Kirkby Malzeard

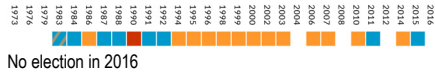
Skipton & Ripon



<b>Margaret E. Atkinson</b>	Con	713	77.8	+ 5.7
Vivienne Graham	Lab	204	22.2	+12.6

## Knaresborough East

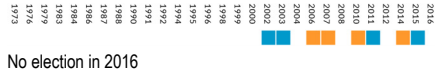
Harrogate & Knaresborough



No election in 2016

## Knaresborough King James

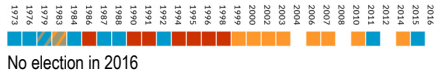
Harrogate & Knaresborough



No election in 2016

## Knaresborough Scriven Park

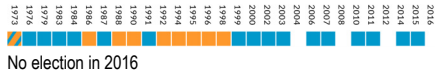
Harrogate & Knaresborough



No election in 2016

## Low Harrogate

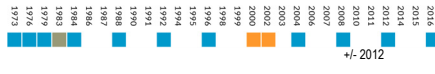
Harrogate & Knaresborough



No election in 2016

## Lower Nidderdale

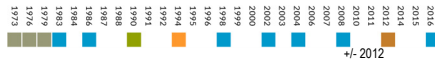
Skipton & Ripon



<b>Nathan R. Hull</b>	Con	561	70.4	- 7.4
Paul G. Trewitt	Gm	143	17.9	
Ian M. Crabbe	Lab	93	11.7	+ 2.1

## Marston Moor

Selby & Ainsty



<b>Timothy I. Myatt</b>	Con	768	79.3	+39.0
Guy J. Allanson	Lab	200	20.7	+13.5

## Mashamshire

Skipton & Ripon



<b>*Nigel Simms</b>	Con	538	76.1	- 5.7
Christine E. Brackley	Lab	169	23.9	+ 5.7

## New Park

Harrogate & Knaresborough



No election in 2016

## Newby

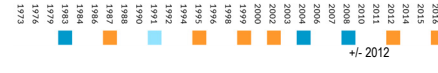
Skipton & Ripon



<b>*Nicholas M. Brown</b>	Con	689	81.5	+ 3.5
Matthew D. Forth	Lab	156	18.5	- 3.5

## Nidd Valley

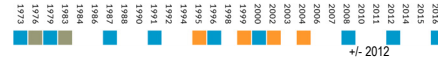
Skipton & Ripon



<b>Thomas Watson</b>	LD	447	53.0	+ 3.8
Michael F. Stanley	Con	321	38.0	- 3.5
Andrew J. Muryday	Lab	76	9.0	- 0.3

## Ouseburn

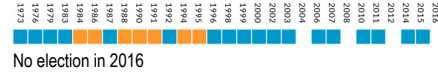
Selby & Ainsty



<b>Ashley J. Teague</b>	Con	678	72.3	+25.0
Kevin B. Hawkins	LD	131	14.0	
David P. Wheeler	Lab	129	13.8	+ 5.8

## Pannal

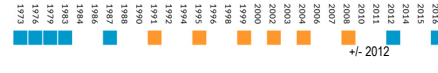
Harrogate & Knaresborough



No election in 2016

## Pateley Bridge


Skipton & Ripon



<b>*Stanley Lumley</b>	Con	392	47.5	+ 0.6
Stanley H. Beer	Ind	319	38.7	
David L. Brackley	Lab	77	9.3	- 5.0
Gillian R. Charters	Gm	37	4.5	

## Ribston

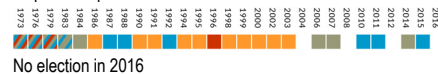
Selby & Ainsty



<b>Andrew J. Parakos</b>	Con	518	59.1	+ 1.5
Simon J. Oldroyd	LD	159	18.2	- 9.8
Alan Beatham	Lab	118	13.5	- 0.9
Elizabeth Collins	Gm	81	9.2	

## Ripon Minster


Skipton & Ripon



No election in 2016

## Ripon Moorside

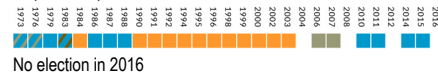
Skipton & Ripon



No election in 2016

## Ripon Spa

Skipton & Ripon



No election in 2016

## Rossett

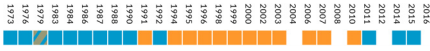
Harrogate & Knaresborough



No election in 2016

## Saltergate

Harrogate & Knaresborough



No election in 2016

## Spofforth with Lower Wharfedale

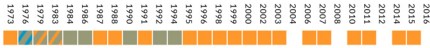
Selby & Ainsty



*Shirley P. Fawcett	Con	643	77.0	+ 7.2
Caroline A. Walker	Lab	116	13.9	+ 2.2
Pamela Godsell	LD	76	9.1	+ 1.7

## Starbeck

Harrogate & Knaresborough



No election in 2016

## Stray

Harrogate & Knaresborough



No election in 2016

## Washburn

Skipton & Ripon



Christine A. Ryder	Con	761	75.0	+ 0.1
Nicolas P. Murray	Lab	136	13.4	
Harvey C. Alexander	UKIP	118	11.6	+ 0.5

## Wathvale


Skipton & Ripon



Bernard A. Bateman	Con	507	72.7	- 2.6
Alan P. Woodhead	Lab	190	27.3	+ 2.6

## Woodfield

Harrogate & Knaresborough



No election in 2016

# How Harrogate voted

	Date	%Poll	Con	Lab	LD	UKIP	Green	Ind	Oth
Bilton	2015	70.7	31.6	8.1	40.1	14.7	5.6		
	2014	38.0	30.4	7.9	29.6	26.4	5.7		
Bishop Monkton	2016	35.2	70.9	14.3			14.8		
	2012	40.3	79.2	20.8					
Boroughbridge	2016	34.0	71.8	9.9	8.3		10.0		
	2012	36.4	76.0	24.0					
Claro	2016	41.2	63.3	6.9	18.3		11.5		
	2012	46.7	63.3	11.4	25.3				
Granby	2015	59.0	31.7	14.4	39.3	14.7			
	2014	32.7	21.6	10.4	47.5	18.5		2.0	
Harlow Moor	2015	72.4	56.5	11.2	23.1	9.2			
	2014	39.8	56.0	11.3	17.1	15.6			
High Harrogate	2015	64.5	50.5	11.4	27.4		8.6		2.0
	2014	32.3	46.5	13.1	19.5	16.3			4.5
Hookstone	2015	71.2	40.5	6.9	45.9		6.8		
	2014	40.1	34.0	7.2	42.6	16.3			
Killinghall	2016	33.8	68.8	8.5	9.7	12.9			
	2012	39.0	71.0	10.4	7.8	10.8			
Kirkby Malzeard	2016	37.8	77.8	22.2					
	2012	45.9	72.1	9.6	18.3				
Knaresborough East	2015	67.4	35.8	12.0	30.9	13.9	7.3		
	2014	35.2	25.5	14.2	37.3	23.0			
Knaresborough King James	2015	73.6	42.4	9.3	27.2	11.6	9.5		
	2014	44.4	32.8	7.1	33.4	19.9	6.8		
Knaresborough Scriven Park	2015	70.2	47.9	12.8	20.8	11.7	6.8		
	2014	36.6	31.9	10.5	36.8	20.7			
Low Harrogate	2015	64.2	52.2	13.7	24.4	9.7			
	2014	34.2	50.4	11.5	20.3	17.7			
Lower Nidderdale	2016	32.3	70.4	11.7			17.9		
	2012	35.8	77.8	9.6	12.6				
Marston Moor	2016	43.6	79.3	20.7					
	2012	51.7	40.3	7.2					52.5
Mashamshire	2016	38.0	76.1	23.9					
	2012	34.1	81.8	18.2					
New Park	2014	32.5	22.1	8.7	38.4	23.2	7.6		
Newby	2016	34.6	81.5	18.5					
	2012	34.2	78.0	22.0					
Nidd Valley	2016	39.1	38.0	9.0	53.0				
	2012	44.9	41.5	9.3	49.2				
Ouseburn	2016	37.7	72.3	13.8	14.0				
	2012	47.0	47.3	8.3				44.4	
Pannal	2015	77.7	60.9	8.8	17.0	7.5	5.7		
	2014	43.5	56.3	8.7	14.3	14.0	6.7		
Pateley Bridge	2016	40.5	47.5	9.3			4.5	38.7	
	2012	43.0	46.9	14.3	38.8				
Ribston	2016	36.7	59.1	13.5	18.2		9.2		
	2012	39.9	57.6	14.4	28.0				
Ripon Minster	2015	59.6	32.0	14.7		21.8	11.5	20.0	
	2014	35.9	33.7	8.0			10.0	48.3	
Ripon Moorside	2015	59.8	33.7	15.5		21.1		29.7	
	2014	33.0	16.8	10.0		21.1		52.2	
Ripon Spa	2015	66.5	46.8	14.4		20.3		18.5	
	2014	35.5	52.0	20.5		27.6			
Rossett	2015	78.4	59.2	5.4	20.8	8.0	6.5		
	2014	47.9	50.1	6.2	30.2	13.5			
Saltergate	2015	64.5	46.8	9.2	22.9	15.0	6.1		
	2014	34.4	35.0	8.0	26.8	24.0	6.2		
Spofforth with Lower Wharfedale	2016	34.0	77.0	13.9	9.1				
	2012	33.9	69.8	11.7	7.4	11.1			
Starbeck	2015	60.8	28.6	13.6	35.4	14.9	7.6		
	2014	30.9	22.9	12.3	51.6		13.3		
Stray	2015	75.5	56.8	12.0	31.1				
	2014	43.0	48.0	9.6	26.2	16.2			
Washburn	2016	40.3	75.0	13.4		11.6			
	2012	44.4	74.9		14.0	11.1			
Wathvale	2016	31.0	72.7	27.3					
	2012	35.5	75.3	24.7					
Woodfield	2015	62.1	28.1	15.3	29.6	19.3	7.8		
	2014	33.8	15.4	17.4	33.6	25.5	8.1		

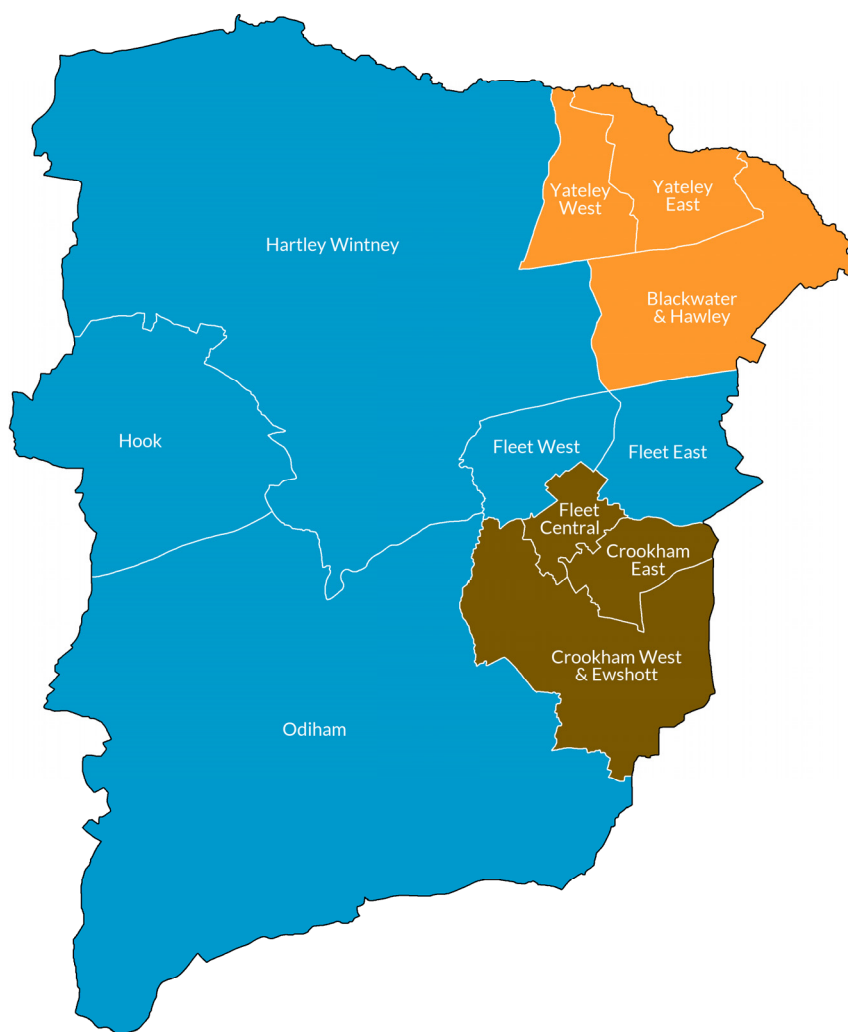


# Hart

The Hampshire district of Hart - Fleet, Crookham and Yateley - is, on some measures, the local authority with the highest quality of life in the country. You would expect such an area to be a Conservative stronghold and, in general elections, it certainly is. But the Conservatives find it a little harder going in council elections. A Residents Association: the Community Campaign (Hart) normally wins both Crookham wards and Fleet Central; while the Liberal Democrats dominate in Yateley. That leaves the Tories with the more rural west of the district and the rest of Fleet - not quite enough for a majority. They are one seat short of a majority: sixteen Tory seats to seventeen others.

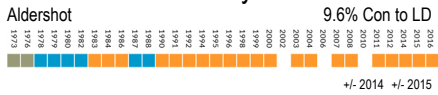
73 76 78 79 80 82 83 84 86 87 88 90 91 92 94 95 96 98 99 00 02 03 04 06 07 08 10 11 12 14 15 16

Results dashboard																	
Blackwater & Hawley			Crookham East			Crookham West			Fleet Central			Fleet East			Fleet West		
16	15	14	16	15	14	16	15	14	16	15	14	16	15	14	16	15	14
Hartley Wintney			Hook			Odiham			Yateley East			Yateley West					
16	15	14	16	15	14	16	15	14	16	15	14	16	15	14			



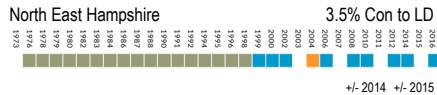
	Conservatives		Labour		Liberal Dem		UKIP		Green		Independents		Others	
	Seats	%Votes	Seats	%Votes	Seats	%Votes	Seats	%Votes	Seats	%Votes	Seats	%Votes	Seats	%Votes
16	5	39.2	0	7.4	3	24.6	0	7.9	0	1.8	0	0.0	3	19.1
15	8	50.8	0	7.7	2	17.5	0	10.5	0	0.0	0	0.2	2	13.3
14	4	37.9	0	6.5	3	19.9	0	12.6	0	1.7	1	4.4	3	16.9

## Blackwater & Hawley



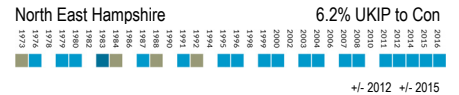
<b>*Brian F. Blewett</b>	LD	1,223	61.1	+ 4.8	+19.0
Jane E. Dickens	Con	364	18.2	- 14.3	- 13.9
Mike Gascoigne	UKIP	248	12.4	-	- 2.6
Amy L. Cullen	Lab	124	6.2	- 5.0	- 1.5
Steven J. Francis	Grn	44	2.2	-	-

## Fleet East



<b>Jonathan B. Wright</b>	Con	1,188	56.0	+ 3.8	- 4.9
Neil C. Walton	LD	446	21.0	+10.8	+ 3.4
Sam Butler	Lab	267	12.6	+ 2.4	+ 0.3
Peter W. Devonshire	UKIP	220	10.4	- 7.7	+ 1.1

## Odiham



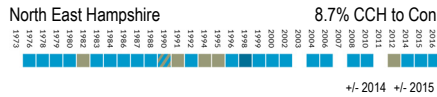
<b>John R. Kennett</b>	Con	1,380	66.7	+ 6.3	- 2.3
Kevin Oliver	UKIP	290	14.0	- 6.1	+ 0.7
Rosalyn J. Gordon	LD	221	10.7	- 8.8	- 6.3
Amanda J. Affleck-Cruise	Lab	177	8.6	-	-

## Crookham East



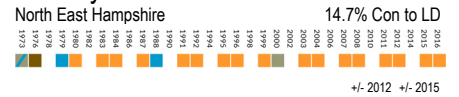
<b>Edward J. Radley</b>	CCH	1,604	70.4	+15.7	+28.6
Helen R. Butler	Con	540	23.7	+ 0.7	- 17.3
Ruth A. Williams	Lab	135	5.9	-	- 2.6

## Fleet West



<b>Steve Forster</b>	Con	1,034	53.8	+15.0	- 4.7
John Bennisson	CCH	516	26.8	- 2.3	+ 6.1
Paul S.W. Einchcomb	LD	157	8.2	- 0.6	+ 0.9
Karin Rutter	UKIP	109	5.7	- 8.8	- 0.4
Lesley R. Buckland	Lab	107	5.6	- 3.3	- 1.8

## Yateley East



<b>Graham Cockarill</b>	LD	1,631	67.9	+25.9	+29.0
John P.S. Burton	Con	526	21.9	- 3.4	- 17.0
Joyce E. Still	Lab	143	6.0	- 2.9	- 3.4
Frank Gantley	Grn	103	4.3	-	-

## Crookham West & Ewshot



<b>Simon R. Ambler</b>	CCH	1,343	58.7	- 13.4	+16.2
Christopher J. Simmons	Con	616	26.9	- 1.0	- 15.1
Dawn Moors	UKIP	162	7.1	-	- 0.9
Moiria Smyth	Lab	98	4.3	-	- 4.2
Charles J. Spradbery	Grn	70	3.1	-	-

## Hartley Wintney



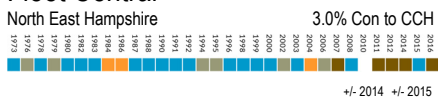
<b>Anne Crampton</b>	Con	1,320	57.6	+ 8.9	- 5.8
Alan Woolford	LD	409	17.8	+ 0.7	- 6.5
Ruth S. Hamilton	UKIP	214	9.3	- 7.7	- 3.0
Ruth E. Jarman	Grn	214	9.3	-	- 8.0
Ieuan M. Williams	Lab	136	5.9	-	-

## Yateley West



<b>Gerry Crisp</b>	LD	1,763	66.3	+13.9	+29.1
Peter Hall	Con	543	20.4	- 14.7	- 22.0
John W. Howe	UKIP	242	9.1	-	- 2.7
Alistair W. Sutherland	Lab	111	4.2	- 8.3	- 4.5

## Fleet Central



<b>Wendy L. Makepeace-Browne</b>	CCH	1,184	49.7	+ 6.9	+13.0
Max Bobetsky	Con	743	31.2	+ 1.0	- 12.4
John G. Gawthorpe	Lab	213	8.9	+ 1.5	- 1.1
Major D. Owens	UKIP	200	8.4	- 7.0	+ 0.4
Howling Laud Hope	OMRL	42	1.8	-	- 0.1

## Hook



<b>*Mike Morris</b>	Con	1,352	65.4	+32.5	+ 0.8
Verd Nabbs	Lab	292	14.1	+ 6.8	+ 0.2
Dai Rees	UKIP	252	12.2	+ 0.5	+ 1.1
Colin Ive	LD	172	8.6	+ 0.2	- 1.9

# How Hart voted

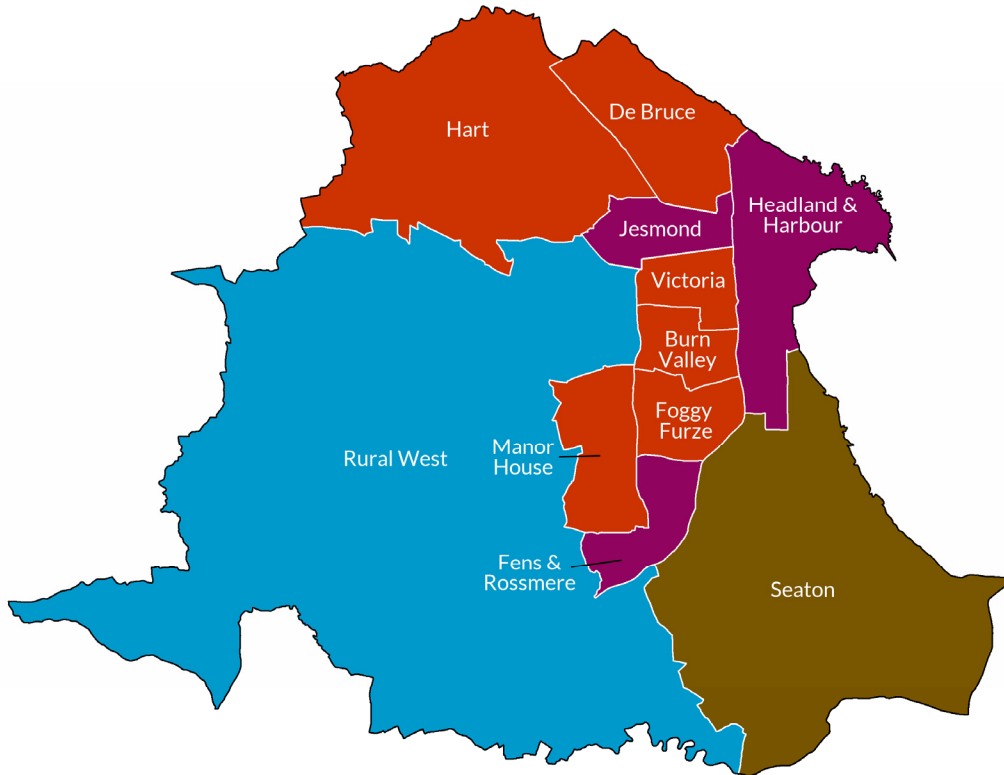
	Date	%Poll	Con	Lab	LD	UKIP	Green	Res	Ind	Oth
Blackwater & Hawley	2016	36.0	18.2	6.2	61.1	12.4	2.2			
	2015	66.9	32.1	7.7	42.1	15.0			3.0	
	2014	35.0	32.5	11.2	56.3					
Crookham East	2016	38.8	23.7	5.9				70.4		
	2015	74.2	41.0	8.5		8.7		41.8		
	2014	41.4	23.0	7.2		15.1		54.7		
Crookham West & Ewshott	2016	34.7	26.9	4.3		7.1	3.1	58.7		
	2015	72.6	42.0	7.5		8.0		42.5		
	2014	37.4	27.9					72.1		
Fleet Central	2016	36.7	31.2	8.9		8.4		49.7		1.8
	2015	69.2	43.6	10.0		7.8		36.7		1.9
	2014	39.5	30.2	7.4		15.4		42.8		4.2
Fleet East	2016	36.3	56.0	12.6	21.0	10.4				
	2015	74.3	60.9	12.3	17.6	9.3				
	2014	41.8	52.2	10.2	19.5	18.1				
Fleet West	2016	32.0	53.8	5.6	8.2	5.7		26.8		
	2015	73.9	58.5	7.4	7.3	6.1		20.7		
	2014	39.0	38.8	8.9	8.8	14.5		29.1		
Hartley Wintney	2016	33.8	57.6	5.9	17.8	9.3	9.3			
	2015	72.7	63.4		24.3	12.3				
	2014	38.4	48.7		17.1	17.0	17.3			
Hook	2016	33.4	65.4	14.1	8.6	12.2				
	2015	72.9	64.6	13.9	10.5	11.1				
	2014	41.2	32.9	7.3	8.4	11.7				39.7
Odiham	2016	33.3	66.7	8.6	10.7	14.0				
	2015	70.8	69.0		17.6	13.3				
	2014	39.0	60.4		19.5	20.1				
Yateley East	2016	35.9	21.9	6.0	67.9		4.3			
	2015	69.5	38.9	9.4	38.9	12.8				
	2014	37.7	25.3	8.9	42.0	23.8				
Yateley West	2016	41.2	20.4	4.2	66.3	9.1				
	2015	71.6	42.4	8.7	37.2	11.6				
	2014	38.2	35.1	12.5	52.4					

# Hartlepool

The Teesside town of Hartlepool is emerging as one of UKIP's best hopes in the country. They only won three of the seats here in 2016 but were very close in another four, and finished just 0.4% behind Labour in share of the vote. There are only two or three councils where UKIP has advanced on their 2014 performance - but in Hartlepool their surge has been in excess of 10 points: their best result by a country mile. The Conservatives were once competitive in Hartlepool: Ted Leadbitter won by barely 3,000 in 1983 and in council terms the Tories could rely on more than just the rural outskirts: Seaton, Victoria and Foggy Furze regularly voted Conservative. At the moment the distribution of votes is protecting Labour's majority: they still won more wards than all the other parties combined on their paltry vote share. But UKIP are just shy of tipping point here, and another round like 2016 will start putting Labour's majority of 9 under real pressure. There are 21 Labour, 5 UKIP, 3 Conservative, 2 Independent, and 2 Putting Hartlepool First councillors.

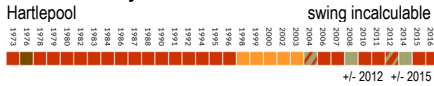
73 76 78 79 80 82 83 84 86 87 88 90 91 92 94 95 96 97 99 00 02 04 06 07 08 10 11 12 14 15 16

Results dashboard																	
Burn Valley			De Bruce			Fens and Rossmere			Foggy Furze			Hart			Headland		
16	15	14	16	15	14	16	15	14	16	15	14	16	15	14	16	15	14
Jesmond			Manor House			Rural West			Seaton			Victoria					
16	15	14	16	15	14	16	15	14	16	15	14	16	15	14			



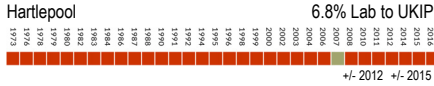
	Conservatives		Labour		Liberal Dem		UKIP		Green		Independents		Others	
	Seats	%Votes	Seats	%Votes	Seats	%Votes	Seats	%Votes	Seats	%Votes	Seats	%Votes	Seats	%Votes
16	1	16.2	6	36.3	0	0.0	3	35.9	0	3.2	0	5.4	1	3.1
15	1	17.0	9	29.6	0	0.0	0	25.6	0	4.6	1	23.0	0	0.2
14	1	13.7	6	31.0	0	2.0	2	25.5	0	0.0	0	7.8	0	20.0

## Burn Valley



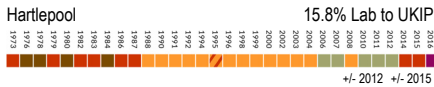
<b>Dave Hunter</b>	<b>Lab</b>	<b>687</b>	<b>43.1</b>	<b>+ 4.9</b>	<b>+ 7.4</b>
Evelyn Leck	UKIP	562	35.3		+12.1
Andrew Martin-Wells	Con	345	21.6	+ 8.7	+ 2.6

## De Bruce



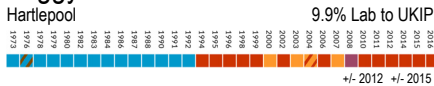
<b>Brenda M. Harrison</b>	<b>Lab</b>	<b>765</b>	<b>51.7</b>	<b>+ 7.1</b>	<b>+10.0</b>
Alan Hind	UKIP	491	33.2	+20.6	+ 2.3
Jean McKenna	Con	137	9.3	+ 2.2	- 2.5
Carl A. Robertson	Ind	88	5.9		- 5.1

## Fens & Rossmere



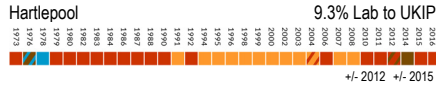
<b>Bob Buchan</b>	<b>UKIP</b>	<b>1,191</b>	<b>51.0</b>	<b>+36.4</b>	<b>+20.5</b>
Ann Marshall	Lab	769	32.9	+ 4.9	
Dennis Loynes	Con	240	10.3	+ 5.1	- 4.5
Tom Casey	Gm	134	5.7		+ 1.8

## Foggy Furze



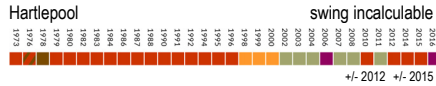
<b>*Christopher Akers-Belcher</b>	<b>Lab</b>	<b>828</b>	<b>44.9</b>	<b>+ 3.4</b>	<b>+10.6</b>
Darren P. Price	UKIP	748	40.6	+23.1	+ 9.5
Bill Reeve	Con	268	14.5	+ 4.2	+ 0.8

## Hart



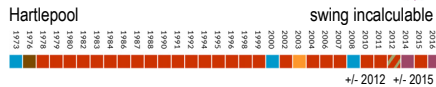
<b>*Jean Robinson</b>	<b>Lab</b>	<b>568</b>	<b>29.2</b>	<b>- 3.4</b>	<b>+ 1.6</b>
Bob Addison	UKIP	529	27.2	+15.2	+ 4.4
Keith Fisher	Ind	394	20.3	- 4.0	+ 7.6
Isaac Duffy	Con	383	19.7	- 0.7	+ 1.1
Kenneth Holt	Gm	70	3.6		

## Headland & Harbour



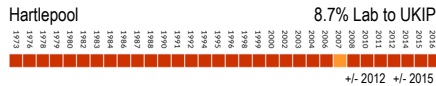
<b>Shane Moor</b>	<b>UKIP</b>	<b>619</b>	<b>45.9</b>		<b>+15.1</b>
*Jim Ainslie	Lab	617	45.8	- 8.4	+ 7.8
Chris Broadbent	Con	112	8.3	- 0.2	- 1.5

## Jesmond



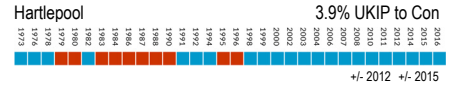
<b>John Tennant</b>	<b>UKIP</b>	<b>754</b>	<b>48.6</b>		
Robbie Payne	Lab	648	41.8	- 1.8	+ 6.8
Jayne Wells	Con	150	9.7	- 7.4	- 4.4

## Manor House



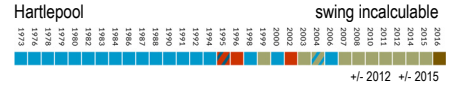
<b>*Stephen Akers-Belcher</b>	<b>Lab</b>	<b>772</b>	<b>55.1</b>	<b>+ 4.7</b>	<b>+ 7.7</b>
Pam Gooderham	UKIP	529	37.8	+22.1	+ 2.7
Tracey Hutchison	Con	100	7.1	+ 1.4	- 3.3

## Rural West



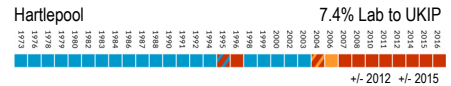
<b>*Ray Martin-Wells</b>	<b>Con</b>	<b>1,058</b>	<b>50.5</b>	<b>+13.5</b>	<b>+ 5.2</b>
Chris Cassidy	UKIP	531	25.4	+ 5.8	- 2.3
Syed S. Miah	Lab	264	12.6	- 0.9	- 5.0
Michael Holt	Gm	240	11.5		+ 2.1

## Seaton



<b>James Black</b>	<b>PHF</b>	<b>586</b>	<b>28.4</b>		
Sue Little	Ind	540	26.2		
Philip Lindley	UKIP	482	23.4	+12.3	- 0.2
Martin Dunbar	Lab	278	13.5	+ 0.4	- 9.7
Mike Young	Con	123	6.0	- 1.2	- 6.9
Iris Ryder	Gm	55	1.8		- 1.8

## Victoria



<b>Lesley Hamilton</b>	<b>Lab</b>	<b>727</b>	<b>51.2</b>	<b>+ 4.5</b>	<b>+ 8.8</b>
Steve Gooderham	UKIP	421	29.6	+19.3	+ 6.2
Claire Wells	Con	169	11.9	+ 2.8	+ 0.3
Christopher J. Eddie	Gm	104	7.3		+ 0.1

# How Hartlepool voted

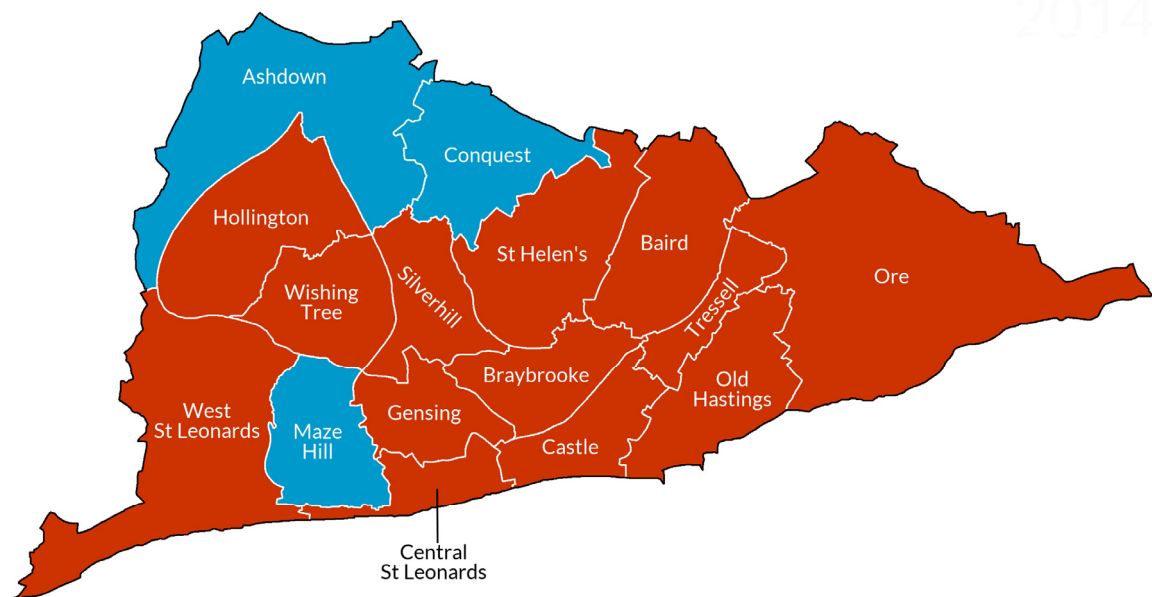
	Date	%Poll	Con	Lab	LD	UKIP	Green	PHF	Ind	Oth
Burn Valley	2016	26.5	21.6	43.1		35.3				
	2015	55.3	19.0	35.7		23.2	9.8		12.3	
	2014	26.4	13.4	20.7		20.7		9.9	35.3	
	2012	25.9	13.7	34.5	5.2			18.2	28.3	
De Bruce	2016	25.9	9.3	51.7		33.2			5.9	
	2015	52.7	11.6	41.7		30.9	4.8		11.0	
	2014	26.3	7.2	38.2	4.5	32.5		17.6		
	2012	24.7	8.1	44.6	13.8	14.3		19.1		
Fens & Rossmere	2016	33.4	10.3	32.9		51.0	5.7			
	2015	63.7	14.8			30.5	3.9		50.8	
	2014	26.3	7.2	38.2	4.5	32.5		26.6		
	2012	32.6	4.3	28.4	8.0	15.0		39.5	4.7	
Foggy Furze	2016	28.8	14.5	44.9		40.6				
	2015	57.1	13.7	34.3		31.1	4.8			
	2014	27.3	11.7	37.9	6.2	33.2		11.0		
	2012	26.2	11.0	39.8	7.3	18.6		23.2		
Hart	2016	28.6	19.7	29.2		27.2	3.6		20.3	
	2015	63.9	18.6	27.6		22.8			31.0	
	2014	30.6	11.6	18.6		22.0		26.4	21.5	
	2012	28.0	18.8	27.2		11.8		12.0	18.6	
Headland & Harbour	2016	24.6	8.3	45.8		45.9				
	2015	52.0	9.8	38.0		30.8			18.2	3.1
	2014	25.8	12.7	45.8	3.5			38.0		
	2012	25.4	7.5	54.6				37.9		
Jesmond	2016	24.7	9.7	41.8		48.6				
	2015	50.5	14.1	35.0					50.9	
	2014	23.0	10.6	30.8		31.0		27.7		
	2012	23.2	17.8	41.3				40.9		
Manor House	2016	19.5	7.1	55.1		37.8				
	2015	45.8	10.4	47.4		35.1	7.1			
	2014	20.5	6.8	50.1				43.1		
	2012	20.3	4.8	48.2				16.5	17.4	
Rural West	2016	36.0	50.5	12.6		25.4	11.5			
	2015	67.6	45.3	17.6		27.7	9.4			
	2014	34.2	45.8	14.3		31.8		8.4		
	2012	35.0	36.8	13.3		19.8		15.0	15.2	
Seaton	2016	30.3	6.0	13.5		23.4	1.8	28.4	26.2	
	2015	61.0	12.9	23.2		23.6	3.6		36.8	
	2014	28.2	7.5	17.4		29.7		20.4	25.0	
	2012	27.7	8.5	14.3		13.1		13.5	50.6	
Victoria	2016	24.9	11.9	51.2		29.6	7.3			
	2015	52.2	11.6	42.4		23.4	7.2		15.5	
	2014	25.0	10.0	50.2	4.3			35.5		
	2012	23.3	8.6	48.2	5.6	10.7		21.5	5.6	

# Hastings

Until 1997 nearly all of England's ports and coastal resorts were safely Conservative. The Labour landslide of that year realigned that allegiance nearly everywhere and, even where they may now elect Tory MPs again - as in the case of Hastings - they will never again be the Conservative bastions they once were. Hastings, which includes St Leonard's but not Bexhill further east, or Rye and Winchelsea further east, which are in Rother district even though they elect in the same constituency. Labour has polled just below 50% in council elections for the past two cycles. Unfortunately we don't get to see how this council would have voted in 2015 at the same time as the general election because Hastings elects by halves every even year. However, given the ease with which Amber Rudd was elected, we can assume that the Tories would have done quite a bit better than in 2016, even if the bulk of her majority would have come from the bits outside the council's area. Looking at Hastings today it is hard to believe it was once Lib Dem-run: Labour leapt from third place to win in 1997 and, as the council control bar below shows, haven't really looked back since. As that bar also shows, the Tories can still win when Labour is unpopular (as in 2006): the wards here all have broadly the same sort of majority so, when political tipping point arrives a lot can change hands. But that is a long way away for the Conservatives: Labour has 24 councillors and they have just 8 - a sizeable Labour majority of 16 seats.



Results dashboard															
Ashdown		Baird		Braybrooke		Castle		C. St Leonards		Conquest		Gensing		Hollington	
2016	2014	2016	2014	2016	2014	2016	2014	2016	2014	2016	2014	2016	2014	2016	2014
Maze Hill		Old Hastings		Ore		St Helen's		Silverhill		Tressell		W. St Leonards		Wishing Tree	
2016	2014	2016	2014	2016	2014	2016	2014	2016	2014	2016	2014	2016	2014	2016	2014



	Conservatives		Labour		Liberal Dem		UKIP		Green		Independents		Others	
	Seats	%Votes	Seats	%Votes	Seats	%Votes	Seats	%Votes	Seats	%Votes	Seats	%Votes	Seats	%Votes
16	3	30.4	13	49.5	0	7.4	0	4.7	0	6.6	0	1.3	0	0.0
14	5	31.1	11	47.8	0	7.5	0	10.5	0	2.7	0	0.4	0	0.0





# How Hastings voted

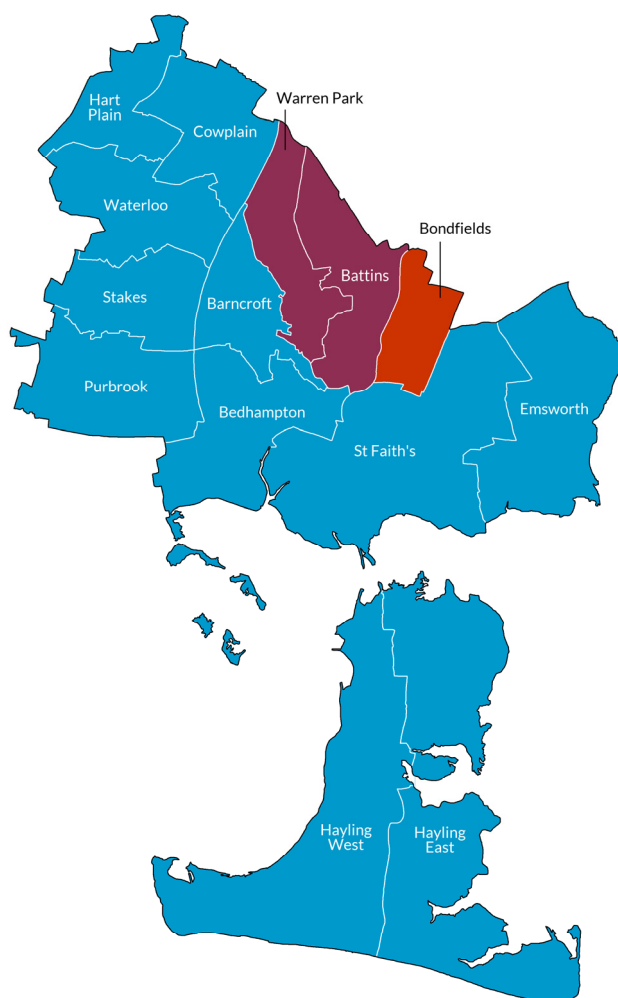
	Date	%Poll	Con	Lab	LD	UKIP	Green	Ind	Oth
Ashdown	2016	31.2	56.2	30.0	6.9		6.9		
	2014	37.7	42.0	26.0	4.6	27.4			
	2012	27.1	51.0	39.6	9.4				
Baird	2016	34.6	31.5	58.1	4.9		5.5		
	2014	37.6	24.8	48.9	3.2	23.1			
	2012	33.2	31.6	63.0	5.3				
Braybrooke	2016	40.7	19.0	69.2	3.8		8.0		
	2014	41.7	24.9	56.0	4.9		14.2		
	2012	35.9	23.8	70.7	5.6				
Castle	2016	40.4	12.2	44.9	32.1		10.7		
	2014	37.5	14.9	53.1	32.0				
	2012	31.9	12.5	47.5	28.6		11.3		
Central St Leonards	2016	34.8	17.5	48.0	4.2		8.9	21.4	
	2014	38.7	12.8	53.1	3.1	15.8	7.8	7.4	
	2012	27.1	22.8	57.0	8.3		11.9		
Conquest	2016	37.4	56.4	33.6	5.7		4.3		
	2014	40.6	47.5	28.7	3.1	20.7			
	2012	33.3	56.4	34.7	8.9				
Gensing	2016	32.7	16.7	63.3	3.0	11.0	5.9		
	2014	36.1	13.1	54.9	4.5	17.9	9.6		
	2012	30.5	23.9	60.2	7.0		9.0		
Hollington	2016	27.3	17.9	52.2	3.3	23.4	3.3		
	2014	29.6	18.2	45.7	4.0	32.0			
	2012	25.5	30.6	61.3	4.5				3.6
Maze Hill	2016	36.0	52.7	30.2	8.8		8.3		
	2014	39.2	51.1	39.5	9.4				
	2012	31.2	45.4	42.0	12.6				
Old Hastings	2016	40.9	21.3	49.3	5.8	11.9	11.7		
	2014	44.0	31.9	60.6	7.5				
	2012	36.2	27.1	51.5	8.4		13.0		
Ore	2016	34.7	34.9	43.2	2.4	14.0	5.4		
	2014	34.7	34.6	57.4	8.0				
	2012	30.7	35.8	57.3	6.9				
St Helen's	2016	47.2	39.8	50.3	5.8		4.1		
	2014	49.5	39.9	34.4	3.9	21.8			
	2012	36.3	46.1	46.3	7.6				
Silverhill	2016	39.3	28.1	50.3	3.7	13.1	4.8		
	2014	41.2	34.0	49.9	3.7		12.4		
	2012	35.5	41.6	46.2	4.7		7.5		
Tressell	2016	27.3	20.4	66.2	5.0		7.3		
	2014	31.7	23.4	64.1	12.4				
	2012	23.6	18.4	59.5	6.6		9.4		6.2
West St Leonards	2016	33.4	38.1	44.3	13.4		4.2		
	2014	33.0	47.8	45.3	7.0				
	2012	27.0	42.2	48.1	9.7				
Wishing Tree	2016	33.5	16.6	60.4	3.0	17.8	2.2		
	2014	35.1	27.3	62.1	10.5				
	2012	30.0	23.2	69.2	7.6				

# Havant

East of Portsmouth is the Hampshire town of Havant, which also includes Waterlooville and Hayling Island. Unlike Portsmouth, Havant is a much more secure Conservative prospect, albeit one they tend to lose control of when in government. Havant's growth occurred through the creation of railway lines, the building of the M3, its location as a great retirement location on the south coast, and by the creation of a huge council estate, in part through Portsmouth's attempt to create overspill housing for its residents. The three central wards: Warren Park, Battins and Bondfields, cover this estate, something of a twin to Paulsgrove on the outskirts of Portsmouth. But even in these three wards, Labour struggles. In 2016 they won one to UKIP's two; in Bondfields the off-year councillor is a Conservative and in Battins a Lib Dem. Its' true enough that even if these three wards were still loyal to Labour it wouldn't matter in terms of being able to win the council - but it is hugely significant that what should be core Labour areas are simply turning away from the party. And not just here: examples can be found across the south and east. Havant is not the most staunchly Conservative borough you can find, but for now it is very secure indeed. 31 Conservative councillors, 4 UKIP, 2 Labour and 1 Lib Dem - a majority of 24 seats.

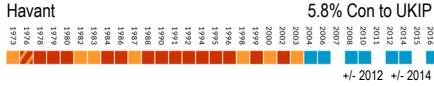
73 76 78 79 80 82 83 84 86 87 88 90 91 92 94 95 96 98 99 00 02 03 04 06 07 08 10 11 12 14 15 16

Results dashboard																			
Barncroft		Battins		Bedhampton			Bondfields		Cowplain			Emmsworth			Hart Plain				
2016	2014	2016	2014	16	15	14	2016	2014	16	15	14	16	15	14	16	15	14		
Hayling East			Hayling West			Purbrook			St Faith's			Stakes			Warren Park		Waterloo		
16	15	14	16	15	14	16	15	14	16	15	14	16	15	14	2016	2014	16	15	14



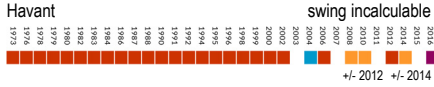
	Conservatives		Labour		Liberal Dem		UKIP		Green		Independents		Others	
	Seats	%Votes	Seats	%Votes	Seats	%Votes	Seats	%Votes	Seats	%Votes	Seats	%Votes	Seats	%Votes
16	11	46.9	1	20.7	0	14.3	2	18.1	0	0.0	0	0.0	0	0.0
15	10	51.0	0	12.5	0	8.1	0	20.1	0	7.3	0	0.9	0	0.0
14	10	45.8	1	17.9	1	11.8	2	15.3	0	9.2	0	0.0	0	0.0

## Barncroft



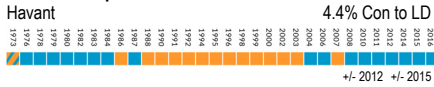
<b>*Yvonne M. Weeks</b>	Con	417	45.3	- 1.6	- 6.0
Brenda M. Kerrin	UKIP	251	27.3	+ 9.9	
Philip Pearson	Lab	209	22.7	- 6.3	- 9.6
Michael E. Bolt	LD	44	4.8	- 1.9	- 11.6

## Battins



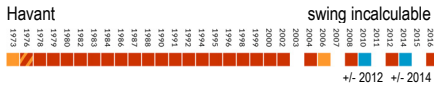
<b>Malcolm L. Carpenter</b>	UKIP	319	31.5		
*Ralph M. Cousins	Lab	255	25.2	- 15.5	- 2.6
Johanna F. Lowe	LD	243	24.0	- 11.1	- 27.5
Ian A. Payne	Con	196	19.3	- 4.9	- 1.4

## Bedhampton



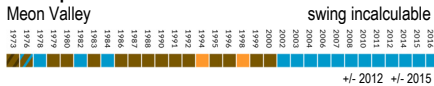
<b>*Kenneth P. Smith</b>	Con	1,051	48.8	+ 5.9	- 0.4
Philippa M.I. Gray	LD	750	34.8	+14.7	+22.3
freya Savidge-Conway	Lab	353	16.4	+ 0.4	+ 4.9

## Bondfields



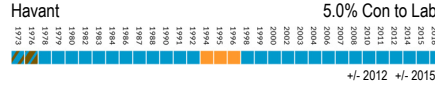
<b>*Terence P. Hart</b>	Lab	422	37.2	- 14.5	+ 8.7
Edmund G. Whiffen	UKIP	272	24.0		
Curtis R. Stanfield	Con	267	23.5	- 11.0	- 10.1
Catherine M. Billam	LD	174	15.3	+ 1.5	+ 4.0

## Cowplain



<b>*David J. Keast</b>	Con	1,095	50.7	- 7.3	+ 3.1
Andrew J. Boxall	UKIP	545	25.2		+ 4.7
Kenneth R. Monks	Lab	293	13.6	- 5.3	+ 2.6
John D. Jacobs	LD	228	10.6	+ 2.1	+ 3.9

## Emsworth



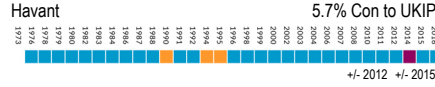
<b>Carole-May Bowerman</b>	Con	1,718	52.7	- 5.1	+ 2.2
Steve Bilbe	Lab	637	19.5	+ 4.9	+ 7.5
Christopher R. Maple	LD	467	14.3	+ 4.5	+ 3.3
Brian Kerrin	UKIP	438	13.4		- 1.5

## Hart Plain



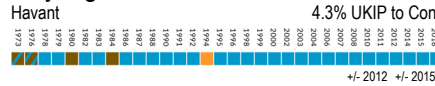
<b>*Elaine L. Shimbart</b>	Con	1,296	62.3	+ 0.8	+ 9.9
Howard F. Sherlock	Lab	428	20.6	- 4.2	+ 7.2
Fiona Drinan	LD	357	17.2	+ 3.5	+10.3

## Hayling East



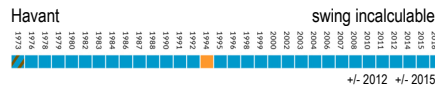
<b>*Lynne L. Turner</b>	Con	1,121	42.6	- 1.3	- 7.8
Lesley G. Marsden	UKIP	820	31.2	+10.0	+ 4.5
Mark E. Coates	Lab	527	20.0	- 1.8	+ 7.9
Natalie Willcocks	LD	162	6.2	+ 0.9	+ 0.7

## Hayling West



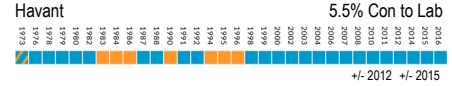
<b>Joanne Thomas</b>	Con	1,384	52.8	+ 6.1	- 7.7
Stephen P. Humphrey	UKIP	568	21.7	- 2.4	+ 4.7
Sheree D. Earnshaw	Lab	418	16.0	- 1.7	+ 5.5
Paul Gray	LD	237	9.0	+ 4.6	+ 2.6
John-Laurence H. Moore	BNP	12	0.5		

## Purbrook



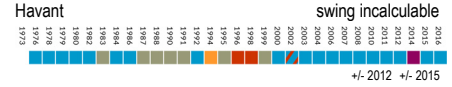
<b>Caren Howard</b>	Con	1,081	48.4	- 9.0	- 4.7
Anthony Gundry	UKIP	560	25.1		+ 4.0
Patricia A. Thomson	Lab	400	17.9	- 13.3	+ 4.6
Hilary R. Bolt	LD	191	8.6	- 2.8	+ 2.5

## St Faith's



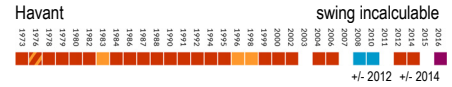
<b>*David W. Guest</b>	Con	1,159	43.6	- 7.4	- 2.0
Philip Munday	Lab	693	26.1	+ 3.6	+15.3
Richard J. Coates	UKIP	436	16.4		+ 1.7
Jane M. Briggs	LD	370	13.9	- 0.8	+ 6.8

## Stakes



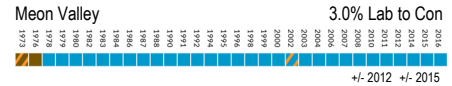
<b>Dianne E. Lloyd</b>	Con	707	39.9	- 10.1	- 4.1
Carole S. Newnham	UKIP	519	29.3		+ 4.5
Anthony Berry	Lab	364	20.5	- 15.2	+ 2.8
Ann Bazley	LD	184	10.4	- 3.9	+ 1.3

## Warren Park



<b>John M. Davis</b>	UKIP	320	36.2		
*Richard Brown	Lab	305	34.5	- 9.8	- 5.2
Hakan Ustabas	Con	131	14.8	- 11.7	- 15.4
Margaret A. Brown	LD	128	14.5	- 14.6	- 15.6

## Waterloo



<b>Peter P. Wade</b>	Con	1,471	62.0	+ 1.7	+ 5.7
Paul Fencott	Lab	460	19.4	- 4.3	+ 6.2
Scott A. Richardson	LD	441	18.6	+ 2.5	+ 9.1

# How Havant voted

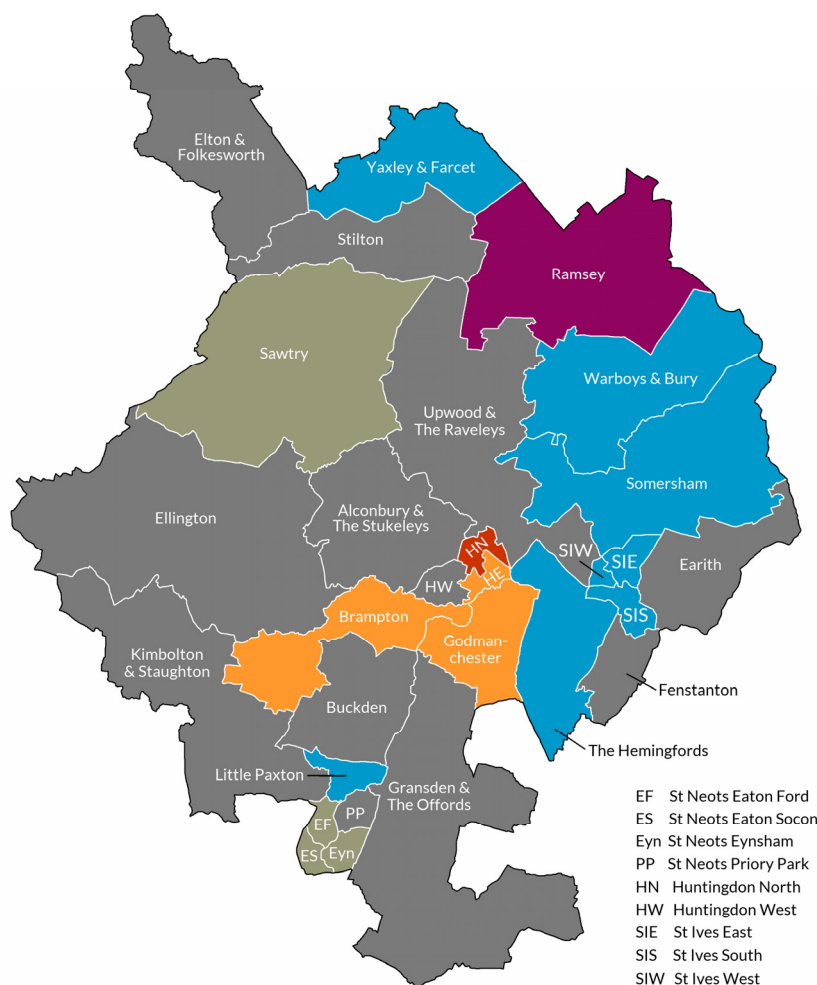
	Date	%Poll	Con	Lab	LD	UKIP	Green	Ind	Oth
Barncroft	2016	20.3	45.3	22.7	4.8	27.3			
	2014	24.6	51.3	32.3	16.4				
	2012	20.7	46.9	29.0	6.7	17.4			
Battins	2016	21.4	19.3	25.2	24.0	31.5			
	2014	24.9	20.7	27.8	51.5				
	2012	21.0	24.2	40.7	35.1				
Bedhampton	2016	30.1	48.8	16.4	34.8				
	2015	67.1	49.2	11.5	12.5	19.7	7.2		
	2014	35.1	47.4	14.6	19.2		18.8		
	2012	30.4	42.9	16.0	20.1	13.8	7.2		
Bondfields	2016	23.1	23.5	37.2	15.3	24.0			
	2014	24.6	33.6	28.5	11.3		26.6		
	2012	19.0	34.5	51.7	13.8				
Cowplain	2016	29.5	50.7	13.6	10.6	25.2			
	2015	67.5	47.6	11.0	6.7	20.5	4.8	9.5	
	2014	33.0	62.0	14.4	7.8		15.8		
	2012	27.2	58.0	8.5	18.9		14.5		
Emsworth	2016	39.9	52.7	19.5	14.3	13.4			
	2015	74.6	50.5	12.0	11.0	14.9	11.6		
	2014	42.2	47.6	10.9	8.7	21.0	11.8		
	2012	37.6	57.8	12.6	9.8		19.8		
Hart Plain	2016	28.3	62.3	20.6	17.2				
	2015	64.2	52.4	13.4	6.9	22.5	4.7		
	2014	32.0	55.1	31.0	14.0				
	2012	26.7	61.5	24.8	13.7				
Hayling East	2016	36.3	42.6	20.0	6.2	31.2			
	2015	67.7	50.4	12.1	5.5	26.7	5.3		
	2014	35.8	37.7	11.9	3.9	39.6	7.0		
	2012	29.2	43.9	21.8	5.3	21.2	7.8		
Hayling West	2016	38.1	52.8	16.0	9.0	21.7			0.5
	2015	72.1	60.5	10.5	6.4	17.0	5.6		
	2014	39.0	50.4	10.0	5.2	26.2	8.2		
	2012	34.5	46.7	17.7	4.4	24.1	7.1		
Purbrook	2016	30.2	48.4	17.9	8.6	25.1			
	2015	68.1	53.1	13.3	6.1	21.1	6.4		
	2014	33.0	62.5	26.5	10.9				
	2012	39.2	61.8	24.2	14.1				
St Faith's	2016	35.7	43.6	26.1	13.9	16.4			
	2015	72.7	45.6	10.8	7.1	14.7	21.8		
	2014	39.6	38.8	12.8	6.3	20.0	22.0		
	2012	48.1	53.6	16.5	15.1	6.2	8.6		
Stakes	2016	24.2	39.9	20.5	10.4	29.3			
	2015	60.3	44.0	17.7	9.1	24.8	4.4		
	2014	28.0	36.2	18.9	7.0	37.9			
	2012	32.2	53.6	27.7	18.7				
Warren Park	2016	17.9	14.8	34.5	14.5	36.2			
	2014	21.2	30.2	39.7	30.1				
	2012	16.3	26.5	44.3	29.1				
Waterloo	2016	30.3	62.0	19.4	18.6				
	2015	68.6	56.3	13.2	9.5	21.0			
	2014	34.7	43.4	9.4	9.1	30.8	7.3		
	2012	43.3	66.8	12.1	13.3		7.8		

# Huntingdonshire

One of the very safest Conservative districts in the country (Huntingdon returned John Major with a majority in excess of 40,000 in 1992) Huntingdonshire also has arguably the very safest UKIP ward: Ramsey (though they lost it last year on a massive swing). Huntingdon is not the largest town here: St Neots in the far south of the district is, and St Ives is of a similar size. Labour can only rely on Huntingdon North - Huntingdon West in a very good year for the party. The Lib Dems dominate the town of Godmanchester and the rural ward of Brampton; and independents pop up here are there. All in all a decent-sized and diverse opposition but no one able to take power away from the Conservatives, who have twice the councillors of the combined opposition, in North West Cambridgeshire. Majority of seventeen.

73 76 78 79 80 82 83 84 86 87 88 90 91 92 94 95 96 98 99 00 02 03 04 06 07 08 10 11 12 14 15 16

Results dashboard																
Alconbury		Brampton		Buckden		Earith		Ellington		Elton		Fenstanton		Godmanchester		
2014		16	15	2014		15	14	2015		2014		2015		16	14	
Gransden		Huntingdon E		Huntingdon N		Huntingdon W		Kimbolton		Little Paxton		Ramsey		St Ives East		
15	14	16	15	14	16	15	14	2015		2016		16	15	14	16	14
St Ives South		St Ives West		St Neots Eaton Ford		St Neots Eaton Socon		St Neots Eynesbury		St Neots Priory Park		Sawtry		Somersham		
16	14	16		16	15	16	15	16	15	14	15	14	16	14	16	15
Stilton		Hemingfords		Upwood		Warboys		Yaxley & Farcet								
2015		16	14	2015		16	14	16	15	14						



	Conservatives		Labour		Liberal Dem		UKIP		Green		Independents		Others	
	Seats	%Votes	Seats	%Votes	Seats	%Votes	Seats	%Votes	Seats	%Votes	Seats	%Votes	Seats	%Votes
16	8	39.0	1	15.4	3	15.6	1	16.0	0	0.7	4	13.0	0	0.3
15	15	52.4	1	14.4	2	8.6	0	18.7	0	0.9	0	4.8	0	0.2
14	11	38.9	0	12.5	1	10.7	3	31.4	0	1.0	2	5.4	0	0.0

## Alconbury & The Stukeleys

Huntingdon

No election in 2016

## Brampton

Huntingdon

No election in 2016

**John P. Morris** LD **1,031 56.2** - 4.4 **+15.0**

**Lin Sinclair** Con **643 35.1** **+11.7** + 1.6

**Rob Gardiner** Lab **160 8.7** + 2.8 + 0.4

## Buckden

Huntingdon

No election in 2016

## Earith

North West Cambridgeshire

No election in 2016

## Ellington

North West Cambridgeshire

No election in 2016

## Elton & Folkesworth

North West Cambridgeshire

No election in 2016

## Fenstanton

Huntingdon

No election in 2016

## Godmanchester

Huntingdon

No election in 2016

**David R. Underwood** LD **1,055 61.4** **+33.9** **+15.4**

**Keith W. Stukins** Con **411 23.9** - 4.4 - 0.1

**Samuel P. Sweek** Lab **253 14.7** + 5.3 + 5.4

## Gransden & The Offords

Huntingdon

No election in 2016

## Huntingdon East

Huntingdon

No election in 2016

**\*Michael F. Shells** LD **1,208 48.6** **+11.7** **+20.8**

**Tom Fletcher** Con **610 24.5** - 10.7 - 10.6

**Jane Varghese** UKIP **375 15.1** 0.0 - 20.0

**Marion Kadewere** Lab **294 11.8** - 0.8 - 0.7

## Huntingdon North

Huntingdon

No election in 2016

**\*Patrick Kadewere** Lab **433 43.3** + 1.3 **+12.5**

**Peter H. Ashcroft** UKIP **234 23.4** + 5.9 - 5.3

**Ricards Valatka** Con **171 17.1** - 15.5 - 10.8

**Alan J. Mackender-Lawrence** **115 11.5** - 16.4

**Lakkana R.P. Yalagala** LD **48 4.8** - 3.1 - 7.8

## Huntingdon West

Huntingdon

No election in 2016

## Kimbolton & Staughton

Huntingdon

No election in 2016

## Little Paxton

Huntingdon

No election in 2016

**Laurence R. Swain** Con **361 38.7**

**James E. Bartrick** LD **231 24.7**

**Liz Timms** Grn **140 15.0**

**Daniel Morris** UKIP **121 13.0**

**Nicholas J. Kumbula** Lab **81 8.7**

## Ramsey

North West Cambridgeshire

No election in 2016

**\*Lisa A. Duffy** UKIP **1,099 47.5** - 13.4 **+ 3.4**

**Ian J. Curtis** Con **940 40.7** **+10.5** - 15.2

**Kevin J. Minnette** Lab **273 11.8** + 2.9

## St Ives East

Huntingdon

No election in 2016

**\*Jason D. Ablewhite** Con **675 44.1** - 2.4 **+ 4.9**

**Paul Bullen** UKIP **398 26.0** + 2.1 - 10.7

**Angela L. Richards** Lab **308 20.1** + 8.2 + 5.8

**Colin M. Saunderson** LD **150 9.8** + 0.5 0.0

## St Ives South

Huntingdon

No election in 2016

**John W. Davies** Con **1,141 54.9** **+12.4**

**John P. Watson** Lab **504 24.3** + 7.6

**Lynne A. Bullen** UKIP **343 16.5** - 12.2

**Lord Toby Jug** Ecc **89 4.3**

## St Ives West

Huntingdon

No election in 2016

**\*Ryan Fuller** Con **437 47.0** **+13.1**

**Margaret T. King** UKIP **178 19.2** + 4.3

**David F. Hodge** LD **177 19.1** - 1.7

**Richard J. Allen** Lab **137 14.7** + 7.5

## St Neots Eaton Ford

Huntingdon

No election in 2016

**Sandie Giles** **814 46.1**

**Graham J. Welton** Con **489 27.7** - 29.2 - 38.2

**\*Bob Farrer** Ind **304 17.2**

**Anna E. Hayward** Lab **104 5.9** - 9.3 - 11.2

**Melina Lafrenze** Grn **56 3.2**

## St Neots Eaton Socon

Huntingdon

No election in 2016

**\*Derek A. Giles** Ind **783 61.0** - 2.6

**Keith I. Prentice** Con **351 27.3** + 6.7 - 18.3

**Patricia A. Nicholls** Lab **150 11.7** + 5.6 + 1.3

## St Neots Eynesbury

Huntingdon

No election in 2016

**Simone L. Taylor** **929 49.9**

**Adrian L. Usher** Con **528 28.4** - 13.7 - 13.3

**Doctor Nik Johnson** Lab **404 21.7** - 1.3 + 5.5

## St Neots Priory Park

Huntingdon

No election in 2016

## Sawtry

North West Cambridgeshire

No election in 2016

**\*Dick Tuplin** Ind **802 47.0** - 28.5

**Nikki Elliott** Con **435 25.5** - 20.0

**Nicholas V. Ashley** UKIP **333 19.5** + 2.9 - 22.6

**Jonathan H. Orchard** Lab **137 7.9** + 0.1 - 4.5

## Somersham

North West Cambridgeshire

No election in 2016

**\*Steve Criswell** Con **1,113 69.9** **+11.2** **+ 8.4**

**Shirley J. Reeve** UKIP **244 15.3** - 1.6 - 6.8

**Iain M. Ramsbottom** Lab **235 14.8** + 2.7 - 1.6

## Stilton

North West Cambridgeshire

No election in 2016

## The Hemingfords

Huntingdon



<b>Alison Donaldson</b>	Con	<b>960</b>	<b>51.5</b>	<b>+11.0</b>	<b>- 7.0</b>
David J. Priestman	LD	356	19.1	+12.1	
Philip Foster	UKIP	312	16.7	+ 5.0	- 8.0
Robert A. Leach	Lab	236	12.7	+ 5.6	- 4.2

## Warboys & Bury

North West Cambridgeshire



<b>Jill Tavener</b>	Con	<b>821</b>	<b>50.5</b>	<b>+ 4.2</b>	<b>+ 1.1</b>
Mick Mean	UKIP	402	24.7	+ 0.1	- 8.2
Tony Hulme	LD	237	14.6	+ 9.3	+ 6.7
Kevin R. Goddard	Lab	165	10.2	- 13.1	+ 0.4

## Yaxley & Farcet

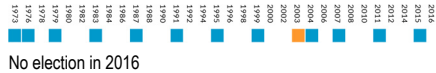
North West Cambridgeshire



<b>Desmond Watt</b>	Con	<b>1,130</b>	<b>50.2</b>	<b>+ 3.4</b>	<b>- 2.7</b>
Colin Moody	UKIP	568	25.2	+ 0.6	- 2.5
Graeme L. Watkins	Lab	553	24.6	+ 1.3	+ 5.2

## Upwood & The Raveleys

North West Cambridgeshire



# How Huntingdonshire voted

	Date	%Poll	Con	Lab	LD	UKIP	Green	Ind	Oth
Alconbury & The Stukeleys	2014	46.5	38.2	6.9	26.6	28.4			
Brampton	2016	40.7	35.1	8.7	56.2				
	2015	73.4	36.7	8.3	41.2	13.8			
	2012	42.0	23.4	5.9	60.6	10.2			
Buckden	2014	43.6	22.0	4.7		14.7		58.6	
Earith	2015	73.7	62.7	16.3		21.0			
	2014	41.5	53.5	10.9	9.3	26.4			
Ellington	2015	78.5	50.4	5.8	32.3	11.5			
Elton & Folksworth	2014	43.9	57.0	13.6		29.3			
Fenstanton	2015	68.9	52.3	18.3	12.9	16.5			
Godmanchester	2016	35.1	23.9	14.7	61.4				
	2014	39.0	24.0	9.3	46.0	20.6			
	2012	33.9	28.3	9.4	27.5	7.9		26.9	
Gransden & The Offords	2015	76.6	84.2	15.8					
	2014	43.2	53.5	24.1		22.3			
Huntingdon East	2016	34.1	24.5	11.8	48.6	15.1			
	2015	62.7	35.1	12.5	27.8	35.1			1.1
	2014	37.5	25.9	10.4	31.2	32.5			
	2012	31.7	35.4	12.6	36.9	15.1			
Huntingdon North	2016	23.9	17.1	43.3	4.8	23.4		11.5	
	2015	44.1	27.9	30.8	12.6	28.7			
	2012	26.9	32.6	42.0	7.9	17.5			
Huntingdon West	2015	61.1	56.7	18.0	9.6	15.7			
	2014	30.7	40.6	13.3	19.7	26.4			
Kimbolton & Staughton	2015	77.7	75.5	11.7		12.8			
Little Paxton	2016	30.0	38.7	8.7	24.7	13.0	15.0		
Ramsey	2016	35.9	40.7	11.8		47.5			
	2015	62.7	55.9	55.9		44.1			
	2014	36.9	26.6	6.2	3.6	63.6			
	2012	29.2	30.2	8.9		60.9			
St Ives East	2016	32.6	44.1	20.1	9.8	26.0			
	2014	30.9	39.2	14.3	9.8	36.7			
	2012	28.1	46.5	11.9	9.3	23.9			8.4
St Ives South	2015	30.7							
	2014	38.1	42.5	16.7	12.1	28.7			
St Ives West	2016	38.6	47.0	14.7	19.1	19.2			
	2012	38.7	33.9	7.2	20.8	14.9		23.2	
St Neots Eaton Ford	2016	33.5	27.7	5.9			3.2	63.3	
	2015	69.9	65.9	17.1		17.0			
	2012	30.1	56.9	15.2	11.8	16.1			
St Neots Eaton Socon	2016	30.7	27.3	11.7				61.0	
	2015	62.3	45.6	10.4			5.9	38.0	
	2012	33.9	20.6	6.1	3.8	6.0		63.6	
St Neots Eynesbury	2016	25.3	28.4	21.7				49.9	
	2015	57.4	41.7	16.2		19.6	7.0	15.4	
	2014	29.7	18.6	9.3		20.1	5.2	46.7	
	2012	21.1	42.1	23.0	14.2	20.8			
St Neots Priory Park	2015	62.3	46.1	18.7	11.0			24.1	
	2014	32.2	48.4	14.8		26.8	9.9		
Sawtry	2016	39.7	25.5	7.9		19.5		47.0	
	2014	38.5	45.5	12.4		42.1			
	2012	28.5		7.8		16.6		75.5	
Somersham	2015	70.9	61.5	16.4		22.1			
	2012	32.6	58.7	12.1	12.2	16.9			
Stilton	2015	71.9	64.9	15.7		19.5			
The Hemingfords	2016	36.8	51.5	12.7	19.1	16.7			
	2014	43.8	58.5	16.9		24.7			
	2012	39.7	40.5	7.1	7.0	11.7		33.6	
Upwood & The Raveleys	2015	63.6	64.2		12.2	23.6			
Warboys & Bury	2016	33.9	50.5	10.2	14.6	24.7			
	2014	35.7	49.4	9.8	7.9	32.9			
	2012	27.6	46.3	14.8	12.8	26.2			
Yaxley & Farcet	2016	27.2	50.2	24.6		25.2			
	2015	63.7	52.9	19.4		27.7			
	2014	28.3	33.3	17.5	8.9	40.3			
	2012	23.0	46.8	23.3	5.3	24.6			

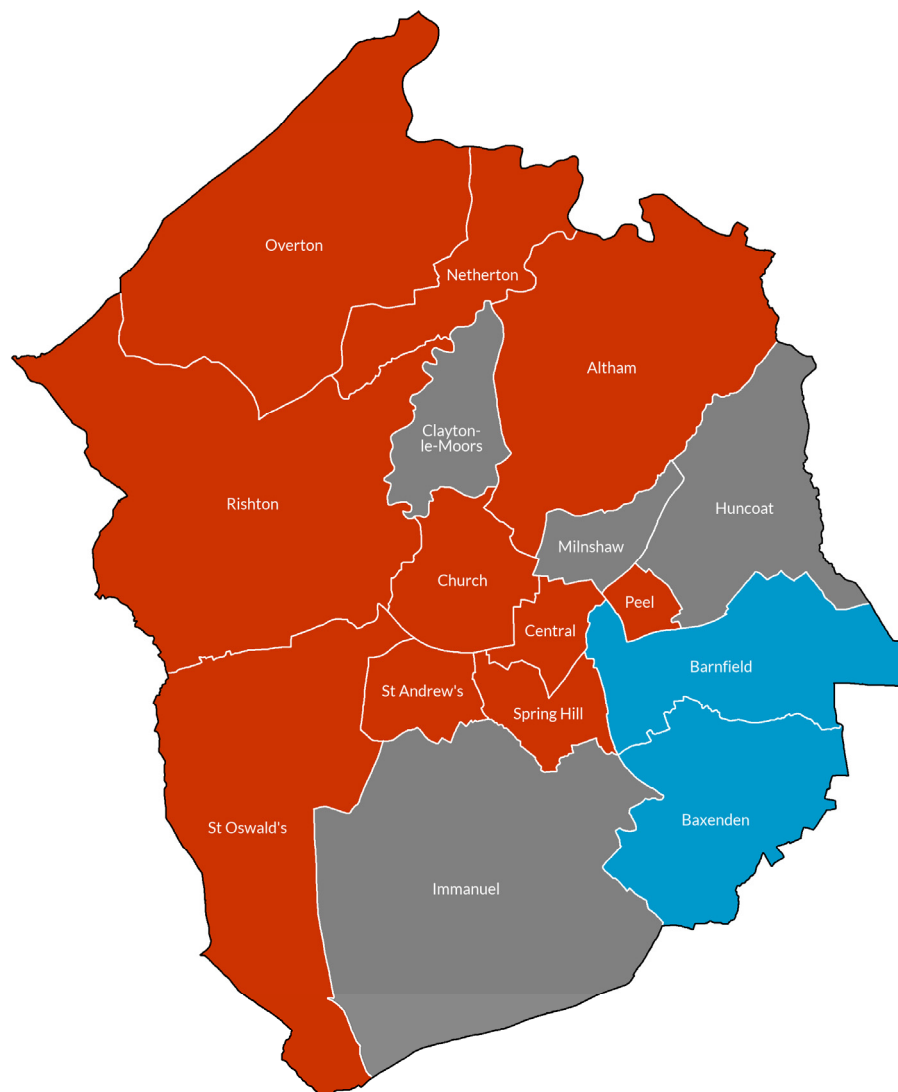


# Hyndburn

Hyndburn - the towns of Accrington, Oswaldtwistle and Clayton-le-Moors, is another of those Lancashire districts that Labour normally thrive in, but which will quite rapidly boot them out when the party is unpopular nationally; usually (but not exclusively) when in government. Because Labour has spent so much more time in opposition than government since these councils were created in 1973, that means Labour has been in power more often than not in Hyndburn. The Lib Dems are phenomenally weak here: they have only ever won three wards here and the most recent of those was back in 1992. UKIP broke through in 2014 in two wards, but this will remain a two-party contest. They have a commanding majority of fifteen.

73 76 78 79 80 82 83 84 86 87 88 90 91 92 94 95 96 98 99 00 02 03 04 06 07 08 10 11 12 14 15 16


Results dashboard															
Altham		Barnfield		Baxenden		Central		Church		Clayton		Huncoat		Immanuel	
16	15	16	15	16	15	16	15	16	15	15	14	15	14	15	14
Milnshaw		Netherton		Overton		Peel		Rishton		St Andrew's		St Oswald's		Spring Hill	
15	14	16	14	16	15	14	16	14	16	15	14	16	14	16	14



	Conservatives		Labour		Liberal Dem		UKIP		Green		Independents		Others	
	Seats	%Votes	Seats	%Votes	Seats	%Votes	Seats	%Votes	Seats	%Votes	Seats	%Votes	Seats	%Votes
16	2	33.1	10	51.0	0	0.0	0	14.8	0	1.1	0	0.0	0	0.0
15	3	32.0	9	42.3	0	0.0	0	23.8	0	1.7	0	0.1	0	0.0
14	2	25.3	7	40.3	0	0.0	2	30.2	0	1.4	0	2.9	0	0.0

## Altham

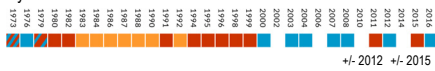
Hyndburn



<b>Stephen Button</b>	Lab	551	46.3	- 15.8	- 1.3
John F. Bargh	Con	278	23.4	+ 2.1	- 0.5
Janet Brown	UKIP	245	20.6	-	- 3.7
John P. Bolam	Grn	115	9.7	+ 5.5	-

## Barnfield

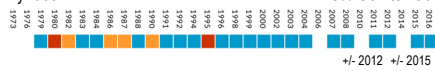
Hyndburn



<b>*Anthony R. Dobson</b>	Con	635	47.1	- 7.8	+13.5
Jodie Travis	Lab	588	43.6	+ 0.2	- 2.1
John E. Taylor	UKIP	126	9.3	-	- 11.4

## Baxenden

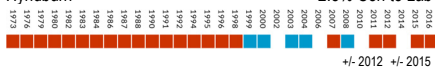
Hyndburn



<b>*Terence K. Hurn</b>	Con	654	50.8	- 13.6	+ 6.5
David Hartley	Lab	407	31.6	- 4.0	+ 0.4
Stewart I. Scott	UKIP	226	17.6	-	- 4.2

## Central

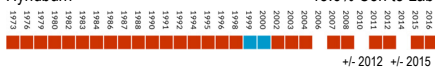
Hyndburn



<b>*Abdul G. Khan</b>	Lab	1,157	60.6	+ 2.8	- 6.0
Mohammed K. Siddique	Con	753	39.4	- 2.8	+17.4

## Church

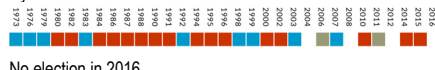
Hyndburn



<b>Jean Battle</b>	Lab	777	81.5	+22.9	+25.1
Marion Raynor	Con	176	18.5	- 8.3	0.0

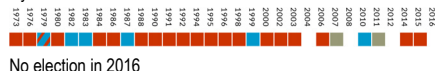
## Clayton-le-Moors

Hyndburn



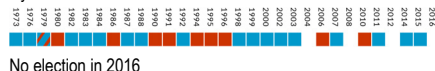
## Huncoat

Hyndburn



## Immanuel

Hyndburn



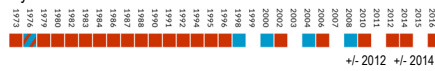
## Milnshaw

Hyndburn



## Netherton

Hyndburn



<b>*Noordad Aziz</b>	Lab	698	51.4	- 13.9	- 0.2
Elizabeth McGinley	Con	388	28.6	- 6.1	+17.4
Thomas M. Linklater	UKIP	273	20.1	-	- 3.2

## Overton

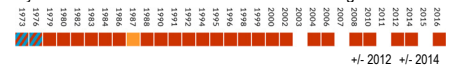
Hyndburn



<b>Stephanie Haworth</b>	Lab	771	39.6	- 6.2	+ 5.2
Patrick J. McGinley	Con	702	36.1	+15.7	+ 2.9
Ian Robinson	UKIP	403	20.7	+ 8.9	- 6.7
Joan E. West	Grn	71	3.6	-	- 1.4

## Peel

Hyndburn



<b>Patrick D. Short</b>	Lab	593	69.6	+ 1.9	+ 8.5
Liam F. Clark	UKIP	259	30.4	-	+ 1.8

## Rishton

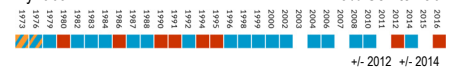
Hyndburn



<b>Jeffrey P. Scales</b>	Lab	766	41.7	- 29.6	- 0.9
Ann Scaife	Con	632	34.4	+ 5.7	+ 4.7
David G. Dowling	UKIP	439	23.9	-	- 3.8

## St Andrew's

Hyndburn



<b>Stewart T. Eaves</b>	Lab	573	54.6	+ 2.0	+26.6
Josh B. Allen	Con	476	45.4	- 2.0	- 3.8

## St Oswald's

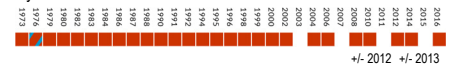
Hyndburn



<b>Glen K. Harrison</b>	Lab	713	39.6	+ 4.0	+ 9.7
*Marlene H. Haworth	Con	588	32.6	- 8.0	- 5.1
Christopher B. Matthew	UKIP	500	27.8	+ 4.0	- 4.6

## Spring Hill

Hyndburn



<b>*Munif Dad</b>	Lab	998	78.6	+18.4	+28.7
Abdul Qayyum	Con	271	21.4	- 4.2	- 12.8

# How Hyndburn voted

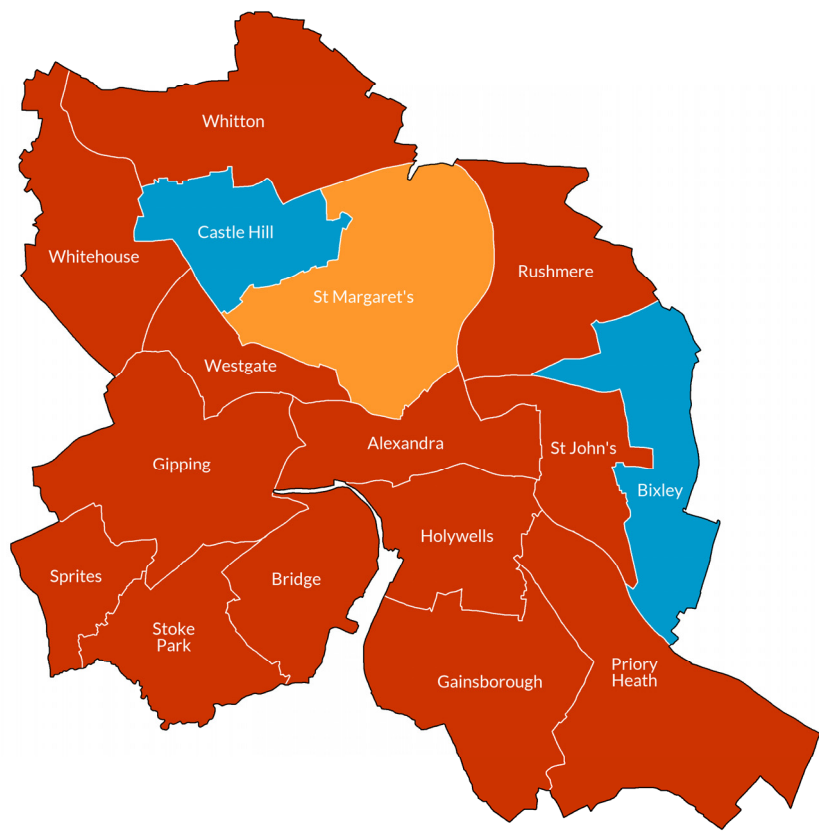
	Date	%Poll	Con	Lab	LD	UKIP	Green	Ind	Oth
Altham	2016	29.4	23.4	46.3		20.6	9.7		
	2015	60.0	23.9	47.6		24.3	4.2		
	2012	29.2	21.3	62.1				16.6	
Barnfield	2016	39.9	47.1	43.6		9.3			
	2015	60.9	33.6	45.7		20.7			
	2012	41.5	54.9	43.4	1.7				
Baxenden	2016	38.6	50.8	31.6		17.6			
	2015	71.1	44.3	31.2		21.8	2.6		
	2012	35.3	64.4	35.6					
Central	2016	51.1	39.4	60.6					
	2015	63.7	22.0	66.6		9.5		1.9	
	2012	53.4	42.2	57.8					
Church	2016	28.2	18.5	81.5					
	2015	52.3	18.5	56.4		25.0			
	2012	35.7	26.8	58.6	3.0			11.6	
Clayton-le-Moors	2015	61.9	34.3	42.0		23.7			
	2014	35.9	27.9	35.6		24.9		11.6	
Huncoat	2015	65.6	33.9	39.1		22.6	4.4		
	2014	36.2	30.0	34.6		28.6	6.7		
Immanuel	2015	63.6	43.1	30.9		22.6	3.4		
	2014	38.5	37.9	35.3		26.8			
Milnshaw	2015	61.5	24.7	53.7		21.6			
	2014	38.3		45.7		54.3			
Netherton	2016	41.7	28.6	51.4		20.1			
	2014	42.8	11.2	51.6		23.3		13.9	
	2012	39.0	34.7	65.3					
Overton	2016	38.5	36.1	39.6		20.7	3.6		
	2015	65.2	33.2	34.4		27.4	5.0		
	2014	39.2	22.3	36.6		36.1	5.0		
	2012	37.9	20.4	45.8		11.8		21.9	
Peel	2016	27.3		69.6		30.4			
	2014	29.3		61.1		28.6	4.2	6.1	
	2012	25.9		67.7				32.3	
Rishton	2016	35.7	34.4	41.7		23.9			
	2015	62.6	29.7	42.6		27.7			
	2014	38.4	21.5	46.5		27.9		4.1	
	2012	37.8	28.7	71.3					
St Andrew's	2016	31.2	45.4	54.6					
	2014	38.2	49.2	28.0		22.8			
	2012	30.3	47.4	52.6					
St Oswald's	2016	35.3	32.6	39.6		27.8			
	2015	65.6	37.7	29.9		32.4			
	2014	38.9	33.1	26.1		40.8			
	2012	33.4	40.6	35.6		23.8			
Spring Hill	2016	35.7	21.4	78.6					
	2014	48.1	34.2	49.9		15.8			
	2012	43.8	25.6	60.2	3.2			11.0	

# Ipswich

Looking at the 2016 political map of Ipswich it's hard to fathom how the town has a Conservative MP. It's actually even more remarkable given that one of the two wards the Tories won in 2016 isn't even in the Ipswich constituency. The Tories did do better last year - the year it mattered for parliamentary success but even then they won less than half of the wards. This is simply a town that prefers a Labour council a lot more than it prefers a Labour MP. Labour has a secure majority of eighteen seats.

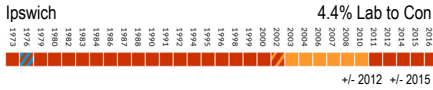
73 76 78 79 80 82 83 84 86 87 88 90 91 92 94 95 96 98 99 00 02 03 04 06 07 08 10 11 12 14 15 16

Results dashboard																										
Alexandra			Bixley			Bridge			Castle Hill			Gainsborough			Gipping			Holywells			Priory Heath					
16	15	14	16	15	14	16	15	14	16	15	14	16	15	14	16	15	14	16	15	14	16	15	14			
Rushmere			St John's			St Margaret's			Sprites			Stoke Park			Westgate			Whitehouse			Whitton					
16	15	14	16	15	14	16	15	14	16	15	14	16	15	14	16	15	14	16	15	14	16	15	14	16	15	14



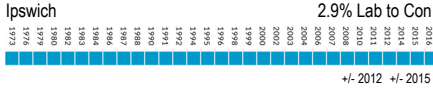
	Conservatives		Labour		Liberal Dem		UKIP		Green		Independents		Others	
	Seats	%Votes	Seats	%Votes	Seats	%Votes	Seats	%Votes	Seats	%Votes	Seats	%Votes	Seats	%Votes
16	2	32.9	13	46.4	1	9.2	0	6.6	0	4.9	0	0.0	0	0.0
15	8	38.1	8	36.1	0	7.1	0	12.1	0	6.4	0	0.0	0	0.2
14	4	27.5	11	38.0	1	8.2	0	5.1	0	5.1	0	0.0	0	0.0

## Alexandra



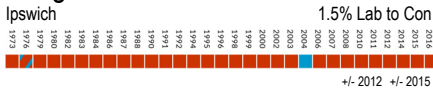
<b>*Adam J. Leeder</b>	Lab	1,019	53.8	- 0.2	+ 8.4
Chandima Perera	Con	478	25.3	+ 8.6	- 8.1
Barry Broom	Grn	219	11.6	+ 1.0	- 1.8
Ken Teye	LD	177	9.4	- 9.3	+ 1.6

## Bixley



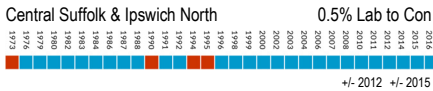
<b>John W. Carnall</b>	Con	1,142	51.2	+ 4.8	- 2.9
Paul J. Anderson	Lab	625	28.0	- 0.9	+ 4.2
David A. Hurlbut	UKIP	307	13.8		+ 1.0
Colin B. Boyd	LD	155	7.0	- 2.4	+ 2.7

## Bridge



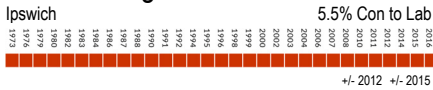
<b>*Bryony Rudkin</b>	Lab	887	55.5	- 2.1	+15.9
Richard M.J. Dighton	Con	419	26.2	+ 0.9	- 6.6
Charlotte Armstrong	Grn	191	12.0	+ 1.1	+ 6.1
Timothy J. Lockington	LD	100	6.3	+ 0.2	+ 1.2

## Castle Hill



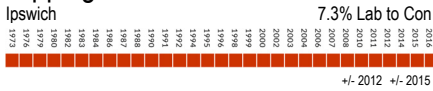
<b>Ian S. Fisher</b>	Con	823	37.4	- 13.8	- 10.9
Annabel Mednick	Lab	529	24.1	- 14.7	- 1.5
Pippa Gordon	UKIP	420	19.1		+ 3.9
Malcolm Mitchell	LD	230	10.5	+ 0.5	+ 4.6
Liz Smith	Grn	196	8.9		+ 3.8

## Gainsborough



<b>Stephen J. Connelly</b>	Lab	1,059	68.2	+17.0	+26.0
Quiad Combstock	Con	494	31.8	+ 6.1	0.0

## Gipping



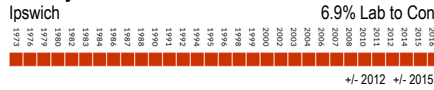
<b>*David T. Ellesmere</b>	Lab	896	57.0	- 10.3	+13.6
Kevin T. Algar	Con	434	27.6	+ 4.3	- 1.8
Shaun M.S. McDonald	Grn	144	9.2		+ 2.3
Conrad Packwood	LD	99	6.3	- 3.1	+ 2.3

## Holywells



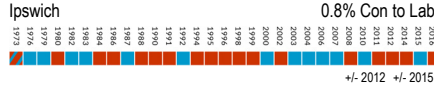
<b>Barry J. Studd</b>	Lab	827	43.1	+ 3.7	+12.4
Heather Mills	Con	817	42.6	+ 0.5	- 2.1
Tom Wilmot	Grn	142	7.4	- 2.5	+ 0.7
Robert K. Chambers	LD	131	6.8	- 1.8	+ 1.5

## Priory Heath



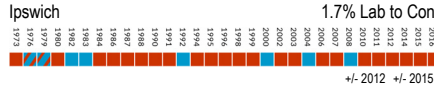
<b>Sarah L.R. Barber</b>	Lab	1,026	59.2	- 4.3	+17.0
Andy Shannon	Con	558	32.2	+ 9.4	- 2.3
Paul B. Grange	LD	148	8.5	+ 2.0	+ 4.4

## Rushmere



<b>Alasdair D. Mackenzie</b>	Lab	1,285	57.6	+ 0.5	+19.8
Paul B. Cawthorn	Con	712	31.9	- 1.0	- 8.0
Maxwell H. Phillips	Grn	125	5.6	- 0.5	+ 1.0
Nick Jacob	LD	109	4.9	+ 1.0	0.0

## St John's



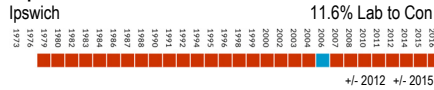
<b>Neil E. MacDonald</b>	Lab	1,261	57.4	- 5.0	+22.3
Jose Esteves	Con	660	30.1	- 1.7	- 0.8
Ned Harrison	Grn	173	7.9		- 2.8
Robin T. Whitmore	LD	102	4.6	- 1.3	- 2.1

## St Margaret's



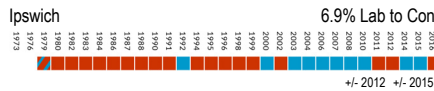
<b>Oliver J. Holmes</b>	LD	1,068	37.3	+ 0.7	+ 4.5
Steve Hardman	Con	896	31.3	- 1.3	- 6.2
Steven P. Reynolds	Lab	588	20.5	+ 0.2	- 1.1
Andrew J. Iddon	UKIP	178	6.2		
Kirsty E. Wilmot	Grn	133	4.6	- 0.5	- 3.5

## Sprites



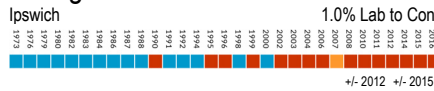
<b>Colin T. Smart</b>	Lab	895	46.9	- 19.1	+10.2
Bob Hall	Con	603	31.6	+ 4.0	+ 0.2
Alan G. Cotterell	UKIP	372	19.5		- 2.2
Gareth D.R. Jones	LD	38	2.0	- 4.4	- 2.0

## Stoke Park



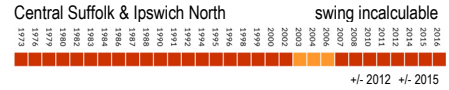
<b>Tracy A. Grant</b>	Lab	835	46.7	- 5.9	+ 8.2
Ben Harvey	Con	815	45.6	+ 7.8	- 4.6
Trevor A. Powell	LD	137	7.7	+ 3.4	+ 3.3

## Westgate



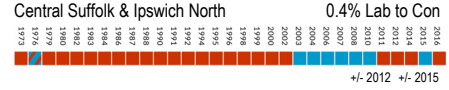
<b>Carole E. Jones</b>	Lab	865	57.2	- 0.5	+14.6
Mark Felix-Thomas	Con	330	21.8	+ 1.5	- 6.6
Martin Hore	LD	193	12.8	- 0.9	+ 7.5
John W. Mann	Grn	124	8.2	0.0	+ 0.8

## Whitehouse



<b>Glen M.G. Chisholm</b>	Lab	773	48.8	- 12.8	+13.7
Eric Pearl	UKIP	385	24.3		+11.6
David Heffer	Con	333	21.0	- 6.8	- 7.4
Anthony B. Dooley	Grn	50	3.2		- 4.2
Julie Fletcher	LD	42	2.7	- 7.9	- 2.6

## Whitton



<b>*Sophie J.M. Meudec</b>	Lab	833	45.6	- 10.0	+ 0.3
John P. Downie	Con	535	29.3	- 9.3	- 17.2
Tony Gould	UKIP	356	19.5		
Moir Kleissner	LD	102	5.6	- 0.2	- 2.7

# How Ipswich voted

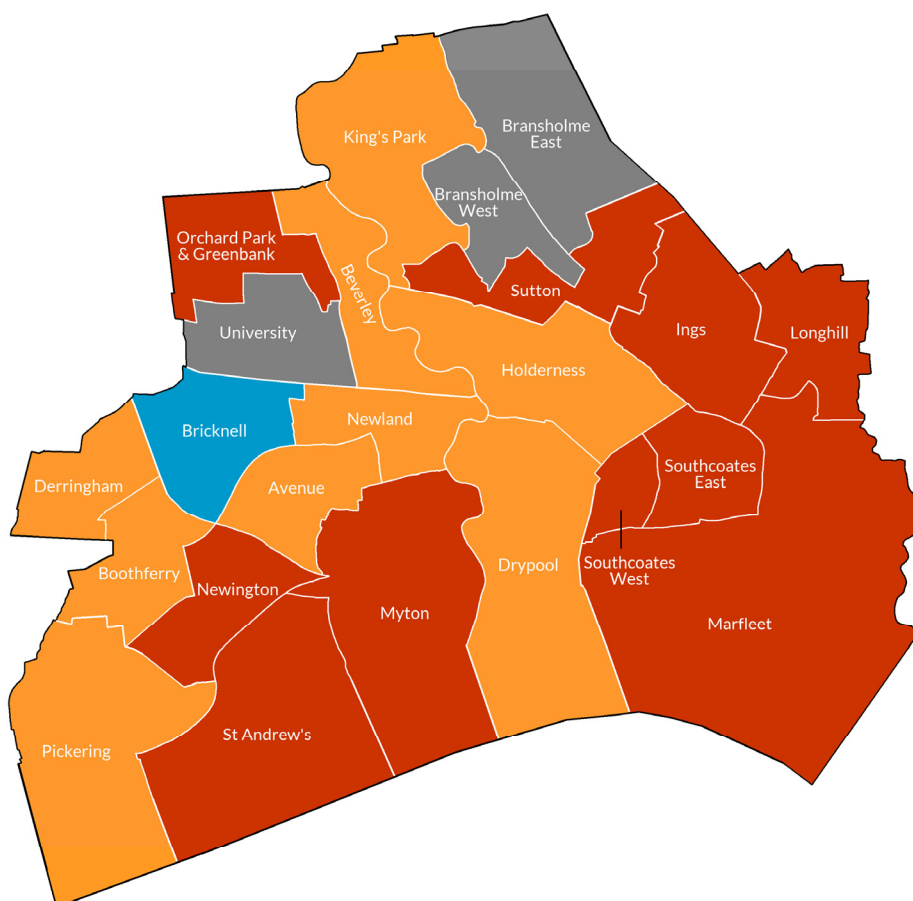
	Date	%Poll	Con	Lab	LD	UKIP	Green	Ind	Oth
Alexandra	2016	30.9	25.3	53.8	9.4		11.6		
	2015	62.6	33.4	45.4	7.8		13.4		
	2014	33.6	17.2	43.5	9.3	20.9	18.3		
	2012	28.5	16.7	54.0	18.7		10.6		
Bixley	2016	40.5	51.2	28.0	7.0	13.8			
	2015	74.2	54.1	23.8	4.3	12.8	4.9		
	2014	41.9	47.8	23.7	7.3	21.1			
	2012	34.4	47.5	29.2	9.9		13.4		
Bridge	2016	27.2	26.2	55.5	6.3		12.0		
	2015	56.9	32.8	39.6	5.1	16.6	5.9		
	2014	29.4	18.0	43.3	4.7	26.9	7.2		
	2012	23.2	25.3	57.6	6.1		10.9		
Castle Hill	2016	34.3	37.4	24.1	10.5	19.1	8.9		
	2015	68.7	48.3	25.6	5.9	15.2	5.1		
	2014	38.8	37.3	28.3	6.0	28.5			
	2012	29.4	51.2	38.8	10.0				
Gainsborough	2016	26.7	31.8	68.2					
	2015	58.3	31.8	42.2		21.3	4.6		
	2014	33.4	20.0	41.7	1.9	31.7	4.7		
	2012	25.3	25.7	69.4	4.9				
Gipping	2016	27.5	27.6	57.0	6.3		9.2		
	2015	55.6	29.4	43.4	4.0	16.3	6.9		
	2014	29.6	26.9	62.1	11.0				
	2012	23.3	67.3	9.4					
Holywells	2016	35.3	42.6	43.1	6.8		7.4		
	2015	63.6	44.7	30.7	5.3	12.7	6.7		
	2014	36.5	37.8	33.7	4.3	17.1	7.1		
	2012	30.2	42.1	39.4	8.6		9.9		
Priory Heath	2016	28.5	32.2	59.2	8.5				
	2015	61.3	34.5	42.2	4.1	14.8	4.5		
	2014	32.4	23.7	44.0	5.9	26.4			
	2012	26.1	22.8	63.5	6.5		7.2		
Rushmere	2016	37.6	31.9	57.6	4.9		5.6		
	2015	69.4	39.9	37.8	4.9	12.8	4.6		
	2014	39.7	26.3	43.1	3.3	21.8	5.5		
	2012	37.2	32.9	57.1	3.9		6.1		
St John's	2016	35.2	30.1	57.4	4.6		7.9		
	2015	66.7	30.9	35.1	6.7	16.6	10.7		
	2014	36.6	25.7	37.3	4.3	23.3	9.5		
	2012	32.1	31.8	62.4	5.9				
St Margaret's	2016	46.6	31.3	20.5	37.3	6.2	4.6		
	2015	74.0	37.5	21.6	32.8		8.1		
	2014	45.6	23.4	18.5	40.8	11.1	6.2		
	2012	39.9	32.6	20.3	36.6		5.1	5.3	
Sprites	2016	37.7	31.6	46.9	2.0	19.5			
	2015	63.0	31.4	36.7	4.0	21.7	6.2		
	2014	35.7	33.6	52.3	4.1		10.1		
	2012	29.8	27.6	66.0	6.4				
Stoke Park	2016	35.4	45.6	46.7	7.7				
	2015	62.6	50.2	38.5	4.4		6.9		
	2014	38.4	39.3	30.1	2.2	24.8	3.6		
	2012	31.3	37.8	52.6	4.3		5.3		
Westgate	2016	26.4	21.8	57.2	12.8		8.2		
	2015	55.5	28.4	42.6	5.3	12.7	7.4		3.6
	2014	29.8	17.9	41.8	7.7	23.2	9.4		
	2012	24.3	20.3	57.7	13.7		8.2		
Whitehouse	2016	26.6	21.0	48.8	2.7	24.3	3.2		
	2015	54.2	34.5	35.1	3.9	21.8	4.7		
	2014	29.5	17.7	43.6	4.5	34.2			
	2012	20.2	27.8	61.6	10.6				
Whitton	2016	31.9	29.3	45.6	5.6	19.5			
	2015	60.6	46.5	45.3	8.3				
	2014	36.4	25.0	39.9	4.0	31.1			
	2012	29.7	38.6	55.6	5.8				

# Kingston Upon Hull

When Labour regained the Humberside city of Hull in 2011 from the Liberal Democrats it looked as though the party was simply recapturing one of its strongest of strongholds after the unpopularity of the end years of the Labour government. And, over the subsequent three years the Liberal Democrats continued to shed seats as they in turn experienced the unpopularity of national governance. But in 2016 the Liberal Democrats rebounded impressively, winning nine seats (two of which were gains) to Labour's ten. Labour suffered swings in almost every ward of up to 19%. Because of their strong performances in 2014 and 2015 Labour still holds a majority of nineteen seats in Hull but if the Lib Dems repeat this sort of showing in the next two cycles this will again become a finely-balanced council.

73 76 79 83 84 86 87 88 90 91 92 94 95 97 98 99 00 02 03 04 06 07 08 10 11 12 14 15 16

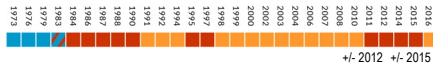
Avenue	Beverley	Boothferry	Bransholme E	Bransholme W	Bricknell	Derringham	Drypool
16 15 14	16 15	16 15 14	15 14	15 14	16 14	16 15 14	16 15 14
Holderness	Ings	King's Park	Longhill	Marfleet	Myton	Newington	Newland
16 15 14	16 15 14	16 15	16 15 14	16 15 14	16 15 14	16 15 14	16 15
Orchard Park	Pickering	St Andrew's	Southcoates E	Southcoates W	Sutton	University	
16 15 14	16 15 14	16 14	16 14	16 14	16 15 14	15 14	



	Conservatives		Labour		Liberal Dem		UKIP		Green		Independents		Others	
	Seats	%Votes	Seats	%Votes	Seats	%Votes	Seats	%Votes	Seats	%Votes	Seats	%Votes	Seats	%Votes
16	1	6.4	10	40.5	9	34.7	0	18.0	0	0.0	0	0.0	0	0.4
15	0	10.0	17	46.0	2	18.5	0	19.0	0	4.9	0	0.0	0	1.6
14	1	7.2	12	39.8	6	23.1	1	26.5	0	2.9	0	0.3	0	0.2

## Avenue

Hull North



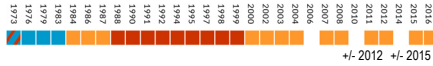
8.2% Lab to LD

+/- 2012 +/- 2015

<b>John Robinson</b>	LD	1,852	50.0	+16.7	+30.1
*Rosie Nicola	Lab	1,537	41.5	+ 0.3	- 1.8
Dave Rutter	UKIP	224	6.0	- 0.1	- 3.7
Alexander D. Hayward	Con	93	2.5	- 1.2	- 6.2

## Beverley

Hull North



6.3% Lab to LD

+/- 2012 +/- 2015

<b>*Karen Mathieson</b>	LD	1,628	67.4	+ 8.4	+16.4
Matthew Kay	Lab	485	20.1	- 4.2	- 5.1
Danny Ross	UKIP	239	9.9	- 3.9	- 2.0
Lars Kascha	Con	64	2.6	- 0.2	- 3.9

## Boothferry

Hull West & Hessele



8.9% Lab to LD

+/- 2012 +/- 2015

<b>Maria Coward</b>	LD	1,385	48.4	+ 4.6	+21.1
Paula M. Baxter	Lab	800	28.0	-13.2	- 8.3
Bill Palfreman	UKIP	529	18.5	+ 4.7	- 0.8
Daniel M. Bond	Con	146	5.1	+ 1.4	- 7.4

## Bransholme East


Hull North



No election in 2016

## Bransholme West


Hull North



No election in 2016

## Bricknell

Hull North



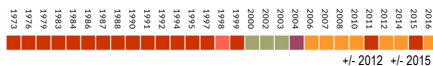
2.8% Con to Lab

+/- 2012 +/- 2014

<b>*John F. Abbott</b>	Con	967	41.5	- 1.7	- 6.2
Shane McMurray	Lab	960	41.2	+ 3.8	+13.7
Phil Fussey	UKIP	271	11.6	+ 0.7	- 3.9
Sarita Robinson	LD	117	5.0	+ 1.3	+ 2.1
Nick Walsh	NF	13	0.6		

## Derringham

Hull West & Hessele



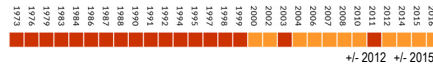
2.7% Lab to LD

+/- 2012 +/- 2015

<b>Ryan Langley</b>	LD	967	40.6	- 3.4	+16.3
Simon B. Pickering	Lab	742	31.1	- 8.8	- 8.1
James S. Chapman	UKIP	568	23.8	+11.1	+ 1.7
Andrew N. Forster	Con	106	4.4	+ 1.0	- 6.4

## Drypool

Hull East



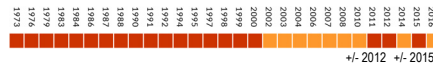
9.9% Lab to LD

+/- 2012 +/- 2015

<b>*Adam Williams</b>	LD	1,718	57.2	+ 4.6	+21.0
Steven T. Graham	Lab	770	25.6	-15.1	- 9.8
Ben Fuller	UKIP	410	13.6	- 2.3	
Joshua J. McMullan	Con	77	2.6	+ 0.5	- 4.7
Val Hoddless	SDP	30	1.0		+ 0.5

## Holderness

Hull East



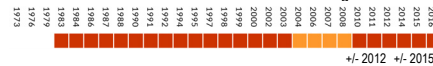
9.1% Lab to LD

+/- 2012 +/- 2015

<b>Linda Tock</b>	LD	1,461	46.6	- 0.9	+16.3
Deborah Matthews	Lab	929	29.6	-19.1	- 8.9
Sergi Singh	UKIP	677	21.6		+ 1.4
Jonathan Downs	Con	71	2.2	- 1.6	- 6.3

## Ings

Hull East



swing incalculable

+/- 2012 +/- 2015

<b>Denise Thompson</b>	Lab	1,336	56.5	-14.7	+ 3.6
Rob Hudson	UKIP	565	23.9		+ 1.5
Allen Healand	LD	279	11.8	- 1.4	+ 3.8
Matthew P.K. Shotton	Con	185	7.8	+ 1.4	- 6.0

## Kings Park

Hull North



11.7% Lab to LD

+/- 2012 +/- 2015

<b>*Charles Quinn</b>	LD	1,402	58.9	+10.4	+55.0
Theresa Vaughan	Lab	576	24.2	-22.9	-21.9
Glenn Brown	UKIP	270	11.3		- 9.9
Dehenna S. Davison	Con	133	5.6	+ 1.2	-12.9

## Longhill

Hull East



swing incalculable

+/- 2012 +/- 2015

<b>*John A. Hewitt</b>	Lab	1,007	60.4	-22.4	+ 1.2
Sophie Fairburn	UKIP	431	25.9		+ 3.0
Les Fisher	Con	120	7.2	+ 2.8	- 3.7
Will Fielding	LD	109	6.5	- 3.0	+ 2.6

## Marfleet

Hull East



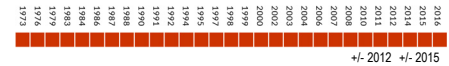
swing incalculable

+/- 2012 +/- 2015

<b>Sharon V. Belcher</b>	Lab	993	62.1	-25.6	+ 2.3
Jason Shillito	UKIP	420	26.3		+ 1.8
Richard J. Munslow	Con	95	5.9	- 0.1	- 2.6
Mike Chambers	LD	92	5.8	- 0.5	+ 2.6

## Myton

Hull West & Hessele



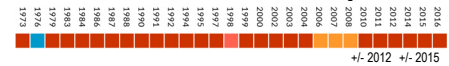
8.2% Lab to LD

+/- 2012 +/- 2015

<b>*Colin Inglis</b>	Lab	1,005	49.0	-12.5	- 5.0
Paul Adams	UKIP	528	25.8	+ 5.7	+ 4.2
Motokin Ali	LD	265	12.9	+ 4.2	+ 6.1
Paul Spooner	TUSC	127	6.2		
Jack M. Davis	Con	125	6.1		- 3.9

## Newington

Hull West & Hessele



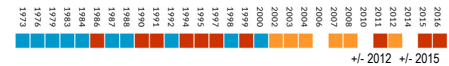
swing incalculable

+/- 2012 +/- 2015

<b>*Helena J. Spencer</b>	Lab	792	52.7	-21.5	- 0.4
John Kitchener	UKIP	375	25.0		+ 2.1
Steve Carter	LD	204	13.6	- 5.6	+ 6.8
Stephanie A. Bond	Con	132	8.8	+ 2.2	- 2.3

## Newland

Hull North



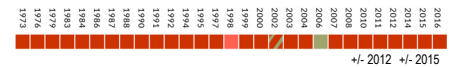
6.0% LD to Lab

+/- 2012 +/- 2015

<b>*Mike Ross</b>	LD	922	54.3	- 3.9	+22.0
Phil Pocknee	Lab	613	36.1	+ 8.0	+ 1.8
Chris D'Andilly	UKIP	140	8.2		- 2.3
Lewis A. Worrow	Con	22	1.3	- 4.6	- 6.1

## Orchard Park & Greenwood

Hull North



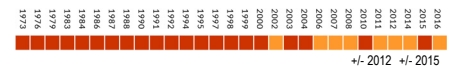
13.8% Lab to UKIP

+/- 2012 +/- 2015

<b>*Steven J. Bayes</b>	Lab	968	62.2	-15.7	- 1.2
Paul Barlow	UKIP	396	25.4	+11.9	+ 3.1
Dominic Anderson	LD	129	8.3	+ 2.6	- 5.1
Charlie Prothero	Con	64	4.1	+ 1.1	- 1.0

## Pickering

Hull West & Hessele



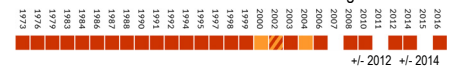
10.3% Lab to LD

+/- 2012 +/- 2015

<b>*Claire Thomas</b>	LD	1,618	62.8	+10.1	+26.9
Matt Redmore	Lab	627	24.3	-10.5	-12.5
Macauley J. Chapman	UKIP	275	10.7	+ 0.8	- 5.3
Jay Honeywood	Con	58	2.2	- 0.4	- 5.2

## St Andrew's

Hull West & Hessele



swing incalculable

+/- 2012 +/- 2014

<b>*Darren R. Hale</b>	Lab	641	63.7	-19.7	+15.4
Ken Fairburn	UKIP	250	24.8		- 2.8
Travey Henry	LD	63	6.3	- 3.0	- 2.8
Bob Cook	Con	53	5.3	- 1.9	+ 2.1

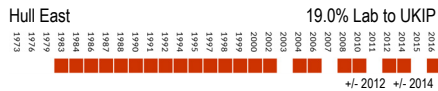


## Southcoates East



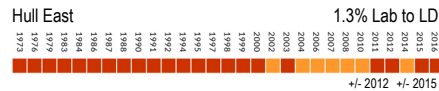
<b>Hester Bridges</b>	Lab	673	59.3	- 29.2	+13.9
David Bond	UKIP	365	32.2		- 13.9
Maggie Tompsett	LD	50	4.4	- 1.8	+ 0.6
Colin R. Baxter	Con	47	4.1	- 1.2	- 0.6

## Southcoates West



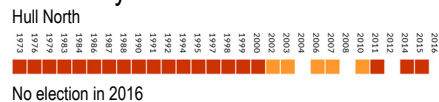
<b>*Mary E. Glew</b>	Lab	851	61.9	- 16.6	+ 2.7
Mark Fox	UKIP	408	29.7	+21.4	- 0.7
William E. Sharpe	Con	62	4.5	+ 0.7	- 0.1
Brian Tompsett	LD	54	3.9	- 0.5	+ 0.2

## Sutton



<b>*Ken Turner</b>	Lab	1,154	48.6	- 10.8	- 1.8
Elaine Keal	LD	662	27.9	- 8.3	+12.4
Anthony Mount	UKIP	414	17.4		- 1.9
Grant Clark	Con	146	6.1	+ 1.7	- 6.1

## University



## How Kingston Upon Hull voted

	Date	%Poll	Con	Lab	LD	UKIP	Green	Ind	Oth
Avenue	2016	40.9	2.5	41.5	50.0	6.0			
	2015	64.3	8.7	39.7	19.9	9.7	20.8		1.2
	2014	35.4	6.1	37.9	33.5		22.4		
	2012	34.1	3.7	41.2	33.3	6.1	15.7		
Beverley	2016	37.7	2.6	20.1	67.4	9.9			
	2015	65.0	6.5	25.2	51.0	11.9	4.2		1.2
	2012	37.2	2.8	24.3	59.0	13.8			
Boothferry	2016	29.8	5.1	28.0	48.4	18.5			
	2015	57.7	12.5	36.3	27.3	19.3	3.5		1.2
	2014	30.5	5.3	27.6	39.4	27.7			
	2012	28.5	3.7	41.2	43.8	11.3			
Bransholme East	2015	43.0	9.1	59.2	2.8	21.8	3.1		4.1
	2014	18.2	8.8	81.8	9.4				
Bransholme West	2015	44.2	8.5	58.0	3.0	21.4	1.9		7.2
	2014	20.2	3.8	47.6	4.6	44.0			
Bricknell	2016	36.9	41.5	41.2	5.0	11.6			0.6
	2014	37.4	47.7	27.5	2.9	15.5	6.5		
	2012	32.9	43.2	37.4	3.7	10.9	4.7		
Derringham	2016	27.1	4.4	31.1	40.6	23.8			
	2015	55.4	10.8	39.2	24.3	22.1	3.7		
	2014	28.3	5.5	27.5	38.2	28.8			
	2012	26.4	3.4	39.9	44.0	12.7			
Drypool	2016	32.6	2.6	25.6	57.2	13.6			1.0
	2015	55.0	7.3	35.4	36.2	15.9	3.5		1.6
	2014	32.0	2.7	26.0	48.2	23.1			
	2012	30.3	2.1	40.7	52.6				4.6
Holderness	2016	31.6	2.2	29.6	46.6	21.6			
	2015	60.6	8.5	38.5	30.3	20.2	2.4		
	2014	33.5	3.3	24.9	43.9	25.0			2.0
	2012	30.2	3.8	48.7	47.5				
Ings	2016	25.5	7.8	56.5	11.8	23.9			
	2015	56.9	13.8	52.9	8.0	22.4	2.9		
	2014	28.0	8.9	47.9	7.6	35.5			
	2012	27.9	6.4	71.2	13.2				9.1

How Kingston-Upon-Hull voted - continued

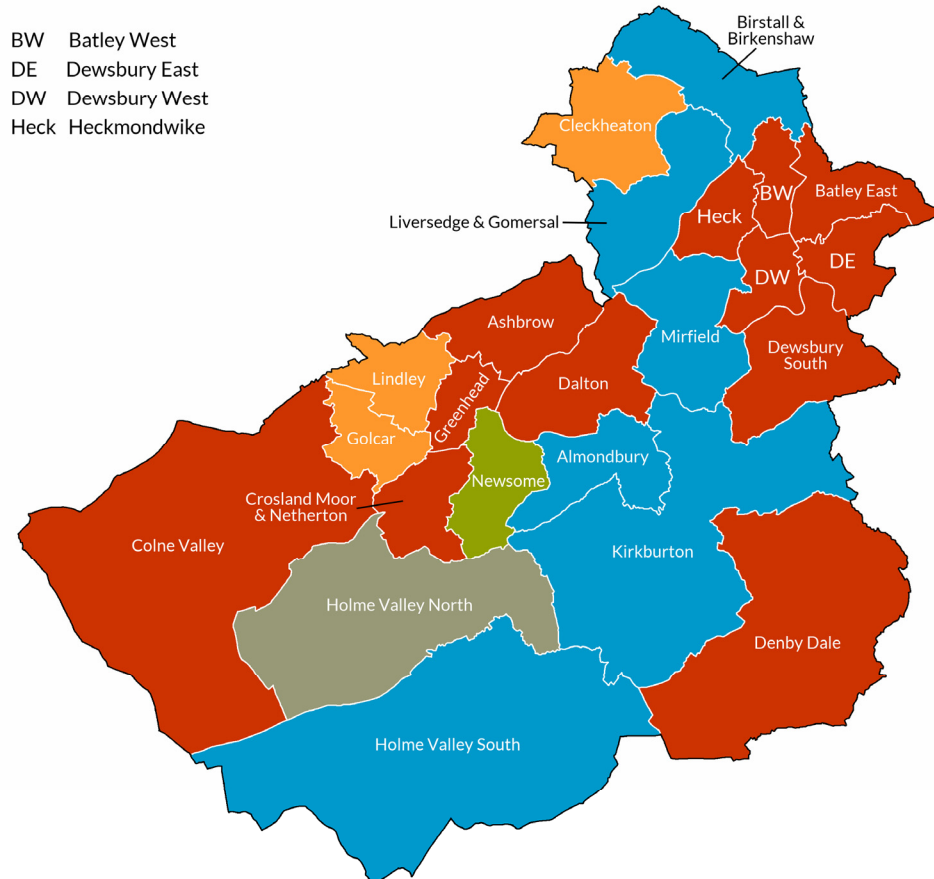
	Date	%Poll	Con	Lab	LD	UKIP	Green	Ind	Oth
Kings Park	2016	26.3	5.6	24.2	58.9	11.3			
	2015	56.5	18.5	46.1	10.9	21.2	3.3		
	2012	26.2	4.4	47.1	48.5				
Longhill	2016	19.4	7.2	60.4	6.5	25.9			
	2015	50.0	10.9	59.2	3.9	22.9	3.1		
	2014	23.3	5.9	53.0	4.4	36.8			
	2012	21.5	7.7	82.8	9.5				
Marfleet	2016	17.8	5.9	62.1	5.8	26.3			
	2015	44.5	8.5	59.8	3.2	24.5	3.2		0.7
	2014	20.9	5.6	58.4	4.8	31.2			
	2012	18.8	6.0	87.7	6.3				
Myton	2016	21.6	6.1	49.0	12.9	25.8			
	2015	45.9	10.0	54.0	6.8	21.6			7.6
	2014	21.9	4.8	45.5	8.6	33.0	8.1		
	2012	18.3	5.8	61.5	8.7	20.1			3.9
St Andrew's	2016	18.1	5.3	63.7	6.3	24.8			
	2014	21.6	3.2	48.3	9.1	27.6		11.9	
	2012	18.3	7.2	83.4	9.3				
Southcoates East	2016	20.2	4.1	59.3	4.4	32.2			
	2014	23.3	4.7	45.4	3.8	46.1			
	2012	20.1	5.3	88.5	6.2				
Southcoates West	2016	24.3	4.5	61.9	3.9	29.7			
	2014	24.8	4.6	59.2	3.7	30.4			2.0
	2012	22.1	3.8	78.5	4.4	8.3			5.0
Sutton	2016	25.7	6.1	48.6	27.9	17.4			
	2015	56.1	12.1	50.4	15.5	19.3	2.6		
	2014	29.9	4.7	32.2	38.1	25.0			
	2012	26.1	4.4	59.4	36.2				
University	2015	52.0	10.5	51.8	7.6	17.0	8.5		4.6
	2014	24.5	6.6	39.6	12.5	34.5	6.8		

# Kirklees

Kirklees has been a hung council for nearly two thirds of its existence. But that doesn't equate to a council in stasis, where nothing changes. Kirklees is the most volatile borough in West Yorkshire - in a county of several volatile councils. It is at least a five-way battleground. In 2016 Labour gained from the Lib Dems, the Lib Dems gained from Labour and the Conservatives; and the Conservatives gained from Lib Dems and the Greens. Labour is on the brink of overall control and may do so in 2018 - twenty years after it last won the council outright. Their most spectacular gain was Colne Valley ward, which they've only won three times in 46 years. There are now 34 Labour and 34 non-Labour councillors.

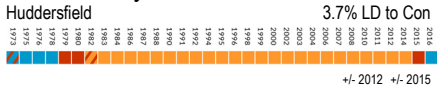


Results dashboard																										
Almondbury			Ashbrow			Batley East			Batley West			Birstall			Cleckheaton			Colne Valley			Crosland Moor					
16	15	14	16	15	14	16	15	14	16	15	14	16	15	14	16	15	14	16	15	14	16	15	14			
Dalton			Denby Dale			Dewsbury East			Dewsbury South			Dewsbury West			Golcar			Greenhead			Heckmondwike					
16	15	14	16	15	14	16	15	14	16	15	14	16	15	14	16	15	14	16	15	14	16	15	14	16	15	14
Holme Valley N.			Holme Valley S.			Kirkburton			Lindley			Liversedge			Mirfield			Newsome								
16	15	14	16	15	14	16	15	14	16	15	14	16	15	14	16	15	14	16	15	14	16	15	14			



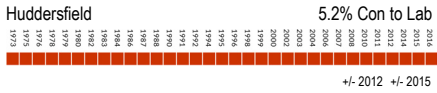
	Conservatives		Labour		Liberal Dem		UKIP		Green		Independents		Others	
	Seats	%Votes	Seats	%Votes	Seats	%Votes	Seats	%Votes	Seats	%Votes	Seats	%Votes	Seats	%Votes
16	6	26.1	12	39.8	3	13.3	0	8.9	1	9.0	1	2.6	0	0.4
15	8	30.9	13	36.2	1	10.3	0	11.3	1	7.6	1	2.2	0	1.5
14	6	27.1	10	38.7	5	12.6	0	4.5	1	11.8	1	4.0	0	1.3

## Almondbury



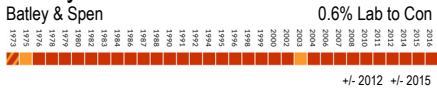
<b>Bernard W. McGuin</b>	<b>Con</b>	<b>1,328</b>	<b>27.2</b>	<b>+ 0.1</b>	<b>+ 1.2</b>
*Phil Scott	LD	1,268	26.0	- 7.2	+ 3.1
Ken Lowe	Lab	1,259	25.8	- 0.3	- 1.7
Josh Pearce	UKIP	525	10.8	-	- 5.2
Derek J. Hardcastle	Gm	464	9.5	- 4.1	+ 3.7
Aaron T. Bailey	TUSC	35	0.7	-	- 0.2

## Ashbrow



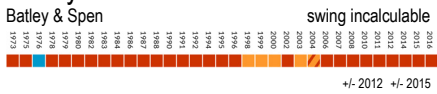
<b>James R. Homewood</b>	<b>Lab</b>	<b>2,307</b>	<b>58.3</b>	<b>+ 5.1</b>	<b>+10.8</b>
Homma Abid	Con	1,024	25.9	- 5.2	+ 0.4
Joan B. Smithson	Gm	475	12.0	+ 3.7	+ 6.2
Mohammed Ramzan	LD	150	3.8	- 3.6	- 1.5

## Batley East



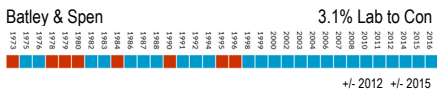
<b>Fazila Fadia</b>	<b>Lab</b>	<b>3,487</b>	<b>69.8</b>	<b>- 3.2</b>	<b>+ 6.9</b>
Derrick Yates	Con	594	11.9	- 2.0	- 14.0
Abdul Ghaffar	Ind	512	10.2	-	-
Richard A. Farnhill	LD	248	5.0	+ 0.7	- 0.5
Char Stoyles	Gm	156	3.1	-	- 1.1

## Batley West



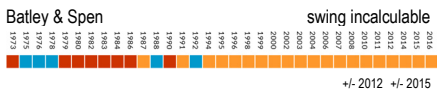
<b>*Shabir Pandor</b>	<b>Lab</b>	<b>2,833</b>	<b>62.5</b>	<b>- 6.5</b>	<b>+ 1.3</b>
James S.L. Griffith-Jones	UKIP	698	15.4	-	-
Lyndsey Hall	Con	648	14.3	- 3.1	- 11.5
Garry M. Kitchin	Gm	198	4.4	- 4.2	- 1.6
Christopher M. Kane	LD	156	3.4	- 1.6	- 0.6

## Birstall & Birkenshaw



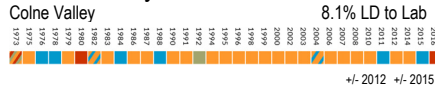
<b>*Andrew Palfreeman</b>	<b>Con</b>	<b>1,987</b>	<b>47.3</b>	<b>- 6.1</b>	<b>+ 3.4</b>
Khalid A. Patel	Lab	939	22.4	- 12.2	- 4.4
Joyce A. Holbrook	UKIP	851	20.3	-	- 1.3
Clare E. Kane	LD	232	5.5	+ 1.4	+ 1.7
Jasmine P. Kennedy	Gm	190	4.5	- 3.4	+ 0.6

## Cleckheaton



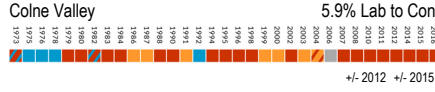
<b>*Kathryn M. Pinnock</b>	<b>LD</b>	<b>2,592</b>	<b>55.6</b>	<b>+ 6.9</b>	<b>+20.4</b>
Colin Walshaw	UKIP	707	15.2	-	- 3.4
Andrew L. Gray	Con	677	14.5	- 5.4	- 8.9
Aafaq N. Butt	Lab	571	12.3	- 19.1	- 6.9
Catherine H. Whittingham	Gm	114	2.4	-	- 0.5

## Colne Valley



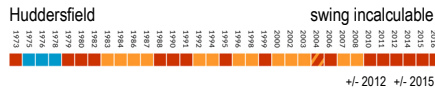
<b>Rob Walker</b>	<b>Lab</b>	<b>1,624</b>	<b>32.4</b>	<b>+12.4</b>	<b>+ 6.8</b>
*David Ridgway	LD	1,558	31.1	- 3.8	+ 7.2
Mathew Noble	Con	902	18.0	- 2.8	- 7.8
Melanie Roberts	UKIP	579	11.6	- 0.5	+ 1.5
Liz Byrd	Gm	346	6.9	- 5.3	- 1.7

## Crosland Moor & Netherton



<b>Manisha R. Kaushik</b>	<b>Lab</b>	<b>2,582</b>	<b>53.2</b>	<b>- 8.9</b>	<b>+ 7.2</b>
Robert A. Young	Con	888	18.3	+ 2.9	- 7.3
Paul George	UKIP	486	10.0	-	- 2.3
Chas Ball	Gm	367	7.6	+ 0.6	- 0.1
Robert C. Iredale	LD	278	5.7	+ 2.1	+ 0.1
Steve Bradbury	Ind	137	2.8	- 1.2	+ 1.6
Jason E. Bowen	TUSC	112	2.3	-	+ 0.8

## Dalton



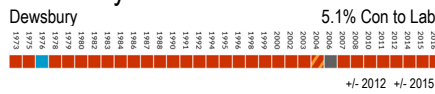
<b>*Naheed Mather</b>	<b>Lab</b>	<b>1,537</b>	<b>43.5</b>	<b>- 4.5</b>	<b>+ 7.1</b>
Tom Wise	UKIP	688	19.5	-	- 0.3
Maria Ackroyd	Con	578	16.4	+ 3.8	- 7.3
Roger D. Battye	LD	548	15.5	- 6.3	+ 4.8
Simon J. Duffly	Gm	181	5.1	- 7.8	- 2.9

## Denby Dale



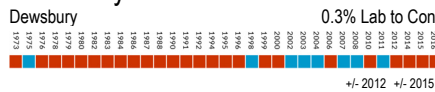
<b>*Graham Turner</b>	<b>Lab</b>	<b>2,631</b>	<b>48.4</b>	<b>+ 5.8</b>	<b>+17.7</b>
Paula Kemp	Con	2,484	45.7	+ 4.8	+ 1.8
Andrew H. Wilkinson	LD	320	5.9	+ 0.8	+ 1.6

## Dewsbury East



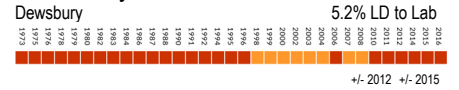
<b>*Paul Kane</b>	<b>Lab</b>	<b>2,285</b>	<b>53.0</b>	<b>+ 2.2</b>	<b>+ 4.8</b>
Mark S. Eastwood	Con	970	22.5	- 8.0	- 0.9
Greg Burrows	UKIP	758	17.6	+ 8.5	- 3.5
Dennis Hullock	LD	191	4.4	- 1.8	0.0
Tony Kellsall	Gm	111	2.6	- 0.8	- 0.3

## Dewsbury South



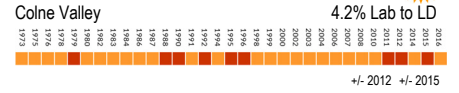
<b>Gulfam Asif</b>	<b>Lab</b>	<b>2,626</b>	<b>53.6</b>	<b>- 1.1</b>	<b>+ 7.5</b>
Imtiaz A. Ameen	Con	1,406	28.7	- 0.5	- 5.2
Adrian H. Cruden	Gm	525	10.7	+ 6.8	+ 6.4
Bernard T. Disken	LD	339	6.9	+ 5.0	+ 2.0

## Dewsbury West



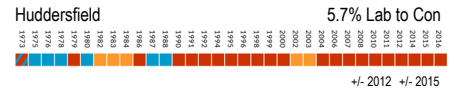
<b>Mussarat Pervaiz</b>	<b>Lab</b>	<b>3,164</b>	<b>62.3</b>	<b>+15.8</b>	<b>- 2.8</b>
Shehzad Hussain	LD	992	19.5	+ 5.5	+ 4.8
John D. Nottingham	Con	474	9.3	+ 4.4	- 4.6
Simon J. Cope	Gm	450	8.9	+ 6.1	+ 2.6

## Golcar



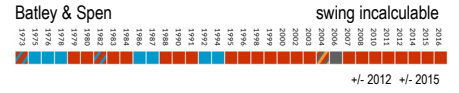
<b>Christine M. Iredale</b>	<b>LD</b>	<b>1,726</b>	<b>37.9</b>	<b>+ 1.5</b>	<b>+ 9.9</b>
Stephen G. Jungnitz	Lab	1,495	32.8	- 6.9	- 1.2
Susan Laird	UKIP	670	14.7	-	+ 0.3
Robert P. Daniel	Con	443	9.7	- 2.9	- 12.2
Daniel E. Greenwood	Gm	217	4.8	-	- 6.5

## Greenhead



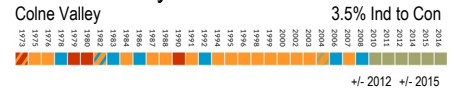
<b>Sheikh N. Ullah</b>	<b>Lab</b>	<b>3,024</b>	<b>62.6</b>	<b>- 8.3</b>	<b>+14.9</b>
Anthony R.W. McGuin	Con	780	16.1	+ 3.0	- 2.4
John L. Phillips	Gm	545	11.3	- 1.0	+ 0.6
Manjit Singh	LD	344	7.1	+ 3.4	- 1.4
David J. Waight	TUSC	140	2.9	-	+ 0.6

## Heckmondwike



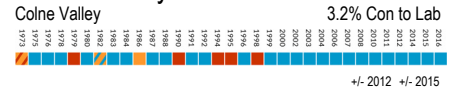
<b>*Steve Hall</b>	<b>Lab</b>	<b>2,281</b>	<b>55.9</b>	<b>- 11.5</b>	<b>+ 9.8</b>
Aleks Lukic	UKIP	836	20.5	-	- 1.2
Robert J.M. Thornton	Con	701	17.2	- 8.5	- 7.8
Sofia Y. Layton	Gm	142	3.5	-	- 0.7
Josie Pugsley	LD	119	2.9	- 4.0	0.0

## Holme Valley North



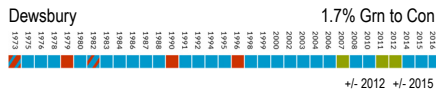
<b>*Charles R. Greaves</b>	<b>Ind</b>	<b>2,142</b>	<b>43.7</b>	<b>- 10.5</b>	<b>-</b>
Trevor Bellamy	Con	994	20.3	- 3.5	- 15.0
Keiron L. Dunn	Lab	899	18.4	+ 1.3	- 1.5
Joshua B. Dalton	UKIP	574	11.7	-	-
Kingsley Hill	LD	289	5.9	+ 0.9	+ 1.4

## Holme Valley South



<b>*Donald M. Firth</b>	<b>Con</b>	<b>2,381</b>	<b>43.0</b>	<b>- 5.5</b>	<b>- 0.7</b>
Thelma Walker	Lab	1,680	30.3	+ 0.9	+ 4.1
Alan Schofield	UKIP	650	11.7	-	- 0.8
Sue Macklin	Gm	451	8.1	- 4.4	- 0.1
Arthur G.W. Pritchard	LD	381	6.9	- 2.7	- 0.4

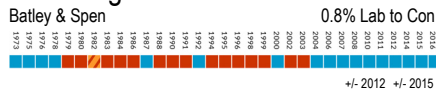
## Kirkburton



<b>James R. Smith</b>	Con	1,867	38.6	-	1.0
*Robert W. Barraclough	Grn	1,731	35.8	-	4.4
Sarah J. Cook	Lab	634	13.1	-	5.3
Jon Hudson	UKIP	501	10.4		
Alison L. Munro	LD	107	2.2	+	0.4

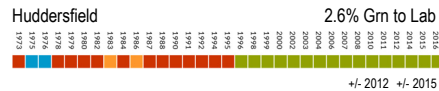


## Liversedge & Gomersal



<b>Michelle L. Grainger-Mead</b>	Con	1,803	39.7	-	9.4
Mohammed J.A. Khan	Lab	1,243	27.3	-	11.0
Simon Holbrook	UKIP	1,151	25.3		
David P. Snee	LD	200	4.4	+	0.6
Nicholas E. Whittingham	Grn	148	3.3	-	5.6

## Newsome



<b>*Andrew V. Cooper</b>	Grn	2,428	51.9	-	1.1
Nadeem Iqbal	Lab	1,822	39.0	+	4.1
Pauline McGleenan	Con	312	6.7	-	1.0
Stephen J. Bird	LD	113	2.4	+	0.7

## Lindley



<b>Richard A. Eastwood</b>	LD	2,137	39.7	+	7.8
*Mark Hemingway	Con	1,851	34.4	-	1.9
Mohammed Fayoom	Lab	1,051	19.5	-	3.1
Richard D. Rathod	Grn	221	4.1	-	5.1
Cormac J.G. Kelly	TUSC	117	2.2		



## Mirfield



<b>*Stephen M. Bolt</b>	Con	3,434	63.5	+	10.0
Karen L. Rowling	Lab	1,442	26.7	+	0.2
Isabel C. Walters	Grn	358	6.6	+	2.0
John A. Dobson	LD	172	3.2	-	0.6

## How Kirklees voted

	Date	%Poll	Con	Lab	LD	UKIP	Green	Ind	Oth
Almondbury	2016	36.2	27.2	25.8	26.0	10.8	9.5		0.7
	2015	63.0	26.0	27.5	22.9	16.0	5.8	1.0	0.9
	2014	33.5	21.6	22.8	37.9		10.8		
	2012	31.2	27.1	26.1	33.2		13.6		
Ashbrow	2016	29.4	25.9	58.3	3.8		12.0		
	2015	59.4	25.5	47.5	5.3	14.2	5.8		1.8
	2014	30.9	27.6	53.1	5.0		9.6		
	2012	31.9	31.1	53.2	7.4		8.3		
Batley East	2016	40.2	11.9	69.8	5.0		3.1	10.2	
	2015	66.8	25.9	62.9	5.5		4.2		1.4
	2014	42.0	9.8	49.7	4.7		7.2	25.2	3.4
	2012	41.0	13.9	73.0	4.3			8.7	
Batley West	2016	34.9	14.3	62.5	3.4	15.4	3.4		
	2015	62.9	25.8	61.2	4.0		6.0		2.9
	2014	35.9	18.8	65.7	3.4		8.4		3.7
	2012	34.9	17.4	69.0	5.0		8.6		
Birstall & Birkenshaw	2016	33.8	47.3	22.4	5.5	20.3	4.5		
	2015	65.3	43.9	26.8	3.8	21.6	3.9		
	2014	33.2	51.8	31.1	3.9		13.3		
	2012	31.1	53.4	34.6	4.1		7.9		
Cleckheaton	2016	35.9	14.5	12.3	55.6	15.2	2.4		
	2015	64.4	23.4	19.2	35.2	18.6	2.9		0.6
	2014	33.9	26.9	26.0	37.5		9.6		
	2012	32.1	19.9	31.4	48.7				
Colne Valley	2016	37.7	18.0	32.4	31.1	11.6	6.9		
	2015	70.0	30.9	25.6	23.9	10.1	8.6		0.9
	2014	37.9	12.9	18.8	38.1	20.8	9.4		
	2012	35.2	20.0	20.8	34.9	12.1	12.2		
Crosland Moor & Netherton	2016	37.8	18.3	53.2	5.7	10.0	7.6	2.8	2.3
	2015	65.7	25.6	46.0	5.6	12.3	7.7	1.2	1.5
	2014	37.9	28.5	46.9	7.0		8.8	6.3	2.5
	2012	35.8	15.4	62.1	3.6	7.0		4.0	7.9
Dalton	2016	28.5	16.4	43.5	15.5	19.5	5.1		
	2015	58.8	23.7	36.4	10.7	19.8	8.0		1.4
	2014	28.9	21.4	48.9	13.5		11.3		4.8
	2012	29.2	12.6	48.0	21.8		10.9	6.7	

How Kirklees voted - continued

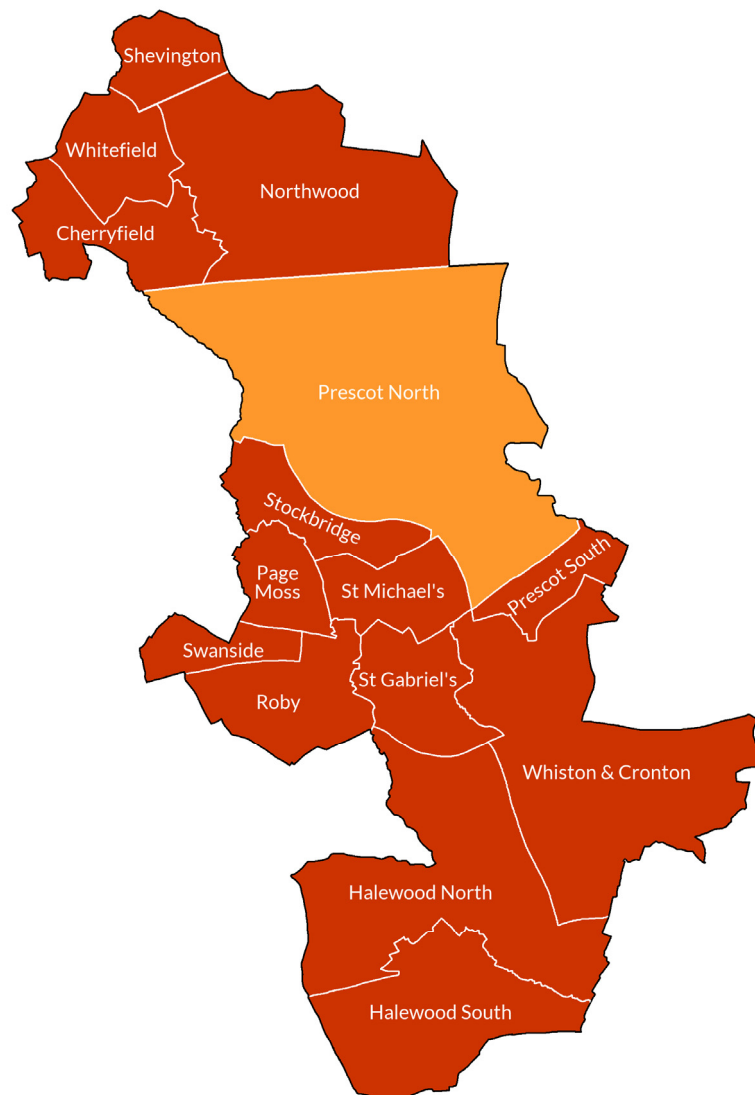
	Date	%Poll	Con	Lab	LD	UKIP	Green	Ind	Oth
Denby Dale	2016	42.9	45.7	48.4	5.9				
	2015	73.0	43.9	30.7	4.3	14.1	7.0		
	2014	40.4	43.8	39.6	3.8		12.8		
	2012	39.1	40.9	42.6	5.1		11.5		
Dewsbury East	2016	32.8	22.5	53.0	4.4	17.6	2.6		
	2015	60.2	23.4	48.2	4.4	21.1	2.9		
	2014	34.0	24.3	40.1	3.4	28.2	3.9		
	2012	33.8	30.5	50.8	6.2	9.1	3.4		
Dewsbury South	2016	38.2	28.7	53.6	6.9		10.7		
	2015	65.8	33.9	46.1	4.9		4.3		10.9
	2014	42.7	26.3	55.6	2.5		4.7		10.9
	2012	46.7	29.2	54.7	1.9		3.9		10.3
Dewsbury West	2016	39.7	9.3	62.3	19.5		8.9		
	2015	62.0	13.9	65.1	14.7		6.3		
	2014	40.6	16.0	64.9	9.0		10.1		
	2012	41.2	4.9	46.5	14.0		2.8	31.8	
Golcar	2016	33.9	9.7	32.8	37.9	14.7	4.8		
	2015	63.2	21.9	34.0	28.0	14.4			1.7
	2014	37.0	8.4	24.9	35.3	23.1	8.4		
<i>By-election</i>	2013	23.4	5.7	27.0	47.6	13.5	6.3		6.6
	2012	31.9	12.6	39.7	36.4		11.3		9.1
Greenhead	2016	36.7	16.1	62.6	7.1		11.3		2.9
	2015	65.0	18.5	47.7	8.5	12.3	10.7		2.3
	2014	33.2	13.0	65.1	7.0		15.0		
	2012	38.3	13.1	70.9	3.7		12.3		
Heckmondwike	2016	31.4	17.2	55.9	2.9	20.5	3.5		
	2015	62.1	25.0	46.1	2.9	21.7	4.2		0.1
	2014	31.8	24.5	54.7	4.4		16.4		
	2012	29.8	25.7	67.4	6.9				
Holme Valley North	2016	38.4	20.3	18.4	5.9	11.7		43.7	
	2015	71.1	35.3	19.9	4.5			38.3	2.0
	2014	37.9	21.7	13.9	9.0			55.4	
	2012	37.6	23.8	17.1	5.0			54.2	
Holme Valley South	2016	38.2	43.0	30.3	6.9	11.7	8.1		
	2015	72.7	43.7	26.2	7.3	12.5	8.0		2.3
	2014	36.0	45.7	31.0	8.0		15.2		
	2012	34.7	48.5	29.4	9.6		12.5		
Kirkburton	2016	40.8	38.6	13.1	2.2	10.4	35.8		
	2015	71.1	47.7	17.4	2.2		29.9	2.9	
	2014	34.6	44.8	17.6	2.1		32.3		3.2
	2012	31.7	39.6	18.4	1.8		40.2		
Lindley	2016	37.5	34.4	19.5	39.7		4.1		2.2
	2015	67.4	39.6	24.6	24.0		6.1	4.2	1.5
	2014	32.4	21.4	14.7	42.5	16.7	4.7		
	2012	34.8	36.3	22.6	31.9		9.2		
Liversedge & Gomersal	2016	32.3	39.7	27.3	4.4	25.3	3.3		
	2015	62.4	38.9	30.4	4.8	22.4	3.5		
	2014	37.7	48.1	36.8	5.0		10.2		
<i>By-election</i>	2013	25.3	39.4	43.4	17.1				
2012	29.9	49.1	38.3	3.8		8.9			
Mirfield	2016	35.7	63.5	26.7	3.2		6.6		
	2015	68.5	48.1	23.1	3.3	19.4	5.4		0.6
	2014	36.3	53.0	32.6	1.6		12.8		
	2012	34.4	53.5	26.5	3.8	11.5	4.6		
Newsome	2016	38.6	6.7	39.0	2.4		51.9		
	2015	59.1	12.8	33.7	2.8	11.8	37.7		1.1
	2014	29.4	8.1	29.4	2.7	14.8	43.9		
	2012	31.3	7.7	34.9	1.7		53.0		2.7

# Knowsley

There are a few councils in the running for the safest Labour area in the country: Newham, Halton, South Tyneside and Sandwell for example. But, over the long-run, Knowsley is some way beyond even these Labour monoliths. Knowsley is essentially the eastern suburbs of Liverpool: Harold Wilson's Huyton, Kirkby, Halewood and Whiston, with the huge Knowsley Park in the middle. 2016 was a comparatively disastrous year for Labour: they failed to win every single seat (which they've done every election since 2008). And they lost Prescott North fairly substantially. But there is no widespread opposition: no other party can come close to fielding a full slate of candidates and Labour polled over 60% in ten of the 15 wards. Boundary changes meant every seat was up for election in 2016. Labour has a majority of 39 on a 45 seat council.

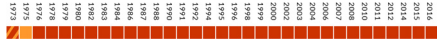
73 75 76 78 79 80 82 83 84 86 87 88 90 91 92 94 95 96 98 99 00 02 03 04 06 07 08 10 11 12 14 15 16

Results dashboard																							
Cherryfield			Halewood North			Halewood South			Northwood			Page Moss			Prescot North			Prescot South			Roby		
16	15	14	16	15	14	16	15	14	16	15	14	16	15	14	16	15	14	16	15	14	16	15	14
St Gabriel's			St Michael's			Shevington			Stockbridge			Swanside			Whiston			Whitefield					
16	15	14	16	15	14	16	15	14	16	15	14	16	15	14	16	15	14	16	15	14	16	15	14



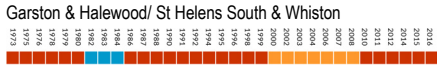
	Conservatives		Labour		Liberal Dem		UKIP		Green		Independents		Others	
	Seats	%Votes	Seats	%Votes	Seats	%Votes	Seats	%Votes	Seats	%Votes	Seats	%Votes	Seats	%Votes
16	0	6.8	42	60.8	3	7.3	0	4.1	0	4.6	0	4.2	0	12.2
15	0	5.6	22	75.1	0	3.4	0	4.3	0	2.2	0	1.3	0	8.1
14	0	4.5	22	67.6	0	4.6	0	6.1	0	0.4	0	3.8	0	13.0

## Cherryfield



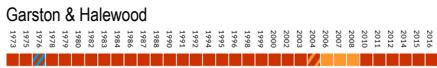
<b>Jackie Harris</b>	Lab	<b>1,244</b>	<b>63.5</b>
<b>Jayne E. Aston</b>	Lab	<b>1,242</b>	<b>63.4</b>
<b>David M. Lonergan</b>	Lab	<b>1,110</b>	<b>56.6</b>
Jenny Bamber	FFK	638	32.6
Adam W. Butler	Con	123	6.3

## Halewood North



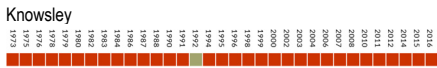
<b>Alan J. Flute</b>	Lab	<b>1,319</b>	<b>59.0</b>
<b>Shelley Powell</b>	Lab	<b>1,312</b>	<b>58.7</b>
<b>Terry Powell</b>	Lab	<b>1,231</b>	<b>55.1</b>
Phil Williamson	Grn	353	15.8
Bob Swann		320	14.3
Matthew P. Smith	Con	274	12.3

## Halewood South



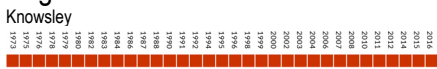
<b>Edna Finneran</b>	Lab	<b>1,339</b>	<b>55.2</b>
<b>Tina Harris</b>	Lab	<b>1,333</b>	<b>54.9</b>
<b>Gary E. See</b>	Lab	<b>1,191</b>	<b>49.1</b>
Allan Harvey		558	23.0
Bren Tyrrell	TUSC	442	18.2
Andy Tomo	TUSC	330	13.6
Paula M. Thomas	TUSC	324	13.4
Graham Tubey	Con	215	8.9

## Northwood



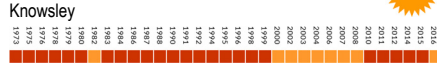
<b>Eddie Connor</b>	Lab	<b>1,189</b>	<b>73.0</b>
<b>Marie E. Stuart</b>	Lab	<b>1,103</b>	<b>67.7</b>
<b>Mike Murphy</b>	Lab	<b>779</b>	<b>47.8</b>
Philip McKuhen	FFK	606	37.2

## Page Moss



<b>Ken McGlashan</b>	Lab	<b>1,208</b>	<b>79.9</b>
<b>Veronica McNeill</b>	Lab	<b>1,123</b>	<b>74.3</b>
<b>Andy Moorhead</b>	Lab	<b>1,051</b>	<b>69.5</b>
Kirk A. Sandringham	Grn	385	25.5

## Prescot North



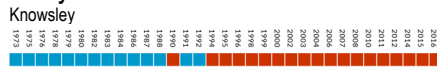
<b>Carl Cashman</b>	LD	<b>1,254</b>	<b>53.1</b>
<b>Ian Smith</b>	LD	<b>1,196</b>	<b>50.6</b>
<b>Mike Wynn</b>	LD	<b>1,105</b>	<b>46.8</b>
Lynn O'Keefe	Lab	839	35.5
Mike Kearns	Lab	816	34.5
Bill Weightman	Lab	702	29.7
Steve Whatham	TUSC	222	9.4
Robert P.A. Avery	Con	170	7.2

## Prescot South



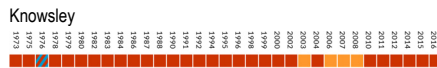
<b>Steff O'Keefe</b>	Lab	<b>1,151</b>	<b>65.3</b>
<b>Denise Allen</b>	Lab	<b>1,131</b>	<b>64.2</b>
<b>Dave Williams</b>	Lab	<b>1,101</b>	<b>62.5</b>
Sophia A. Smith	LD	503	28.5
Paul T. Shaw	LD	502	28.5
John L. Wickham	LD	388	22.0
Sheila M. Webster	Con	171	9.7

## Roby



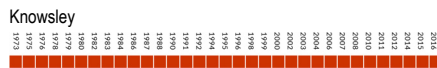
<b>Maggie Harvey</b>	Lab	<b>1,364</b>	<b>51.6</b>
<b>Pam Spall</b>	Lab	<b>1,316</b>	<b>49.8</b>
<b>Sarah J. Spall</b>	Lab	<b>1,207</b>	<b>45.7</b>
Ray Cleary	UKIP	507	19.2
Gary J. Robertson	UKIP	436	16.5
Tyrone Noon	Con	359	13.6
Sam Robertson	UKIP	359	13.6
Martin P. Mackarel	Grn	343	13.0
Johnny Webster	Ind	212	8.0

## St Gabriel's



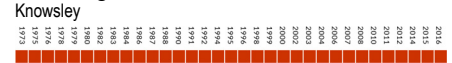
<b>Frank Walsh</b>	Lab	<b>1,260</b>	<b>73.2</b>
<b>Brian M. O'Hare</b>	Lab	<b>1,207</b>	<b>70.2</b>
<b>Christina M. O'Hare</b>	Lab	<b>1,101</b>	<b>64.0</b>
Fred Fricker	UKIP	472	27.4
Sharon M. Fricker	UKIP	401	23.3
Neil L. Miney	UKIP	354	20.6
Tony Read	Con	122	7.1

## St Michael's



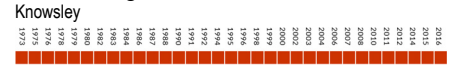
<b>Joan E. Lilly</b>	Lab	<b>1,200</b>	<b>75.3</b>
<b>Vickie Lamb</b>	Lab	<b>1,185</b>	<b>74.4</b>
<b>Kay Moorhead</b>	Lab	<b>1,156</b>	<b>72.6</b>
John D. Price	UKIP	279	17.5
Ron Ford	Con	134	8.4

## Shevington



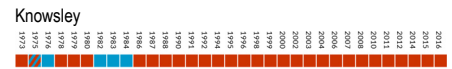
<b>Linda Mooney</b>	Lab	<b>1,060</b>	<b>76.8</b>
<b>Tony Brennan</b>	Lab	<b>1,055</b>	<b>76.4</b>
<b>Ray Halpin</b>	Lab	<b>1,047</b>	<b>75.9</b>
Neill T.K. Dunne	TUSC	326	23.6

## Stockbridge



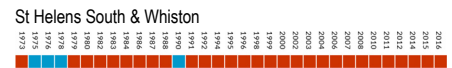
<b>Margi O'Mara</b>	Lab	<b>1,069</b>	<b>73.2</b>
<b>John J. Donnelly</b>	Lab	<b>1,017</b>	<b>69.6</b>
<b>Dennis J. Baum</b>	Lab	<b>986</b>	<b>67.5</b>
Paul G. Woods	Ind	437	29.9

## Swanside



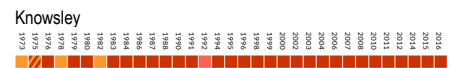
<b>Graham J. Morgan</b>	Lab	<b>1,681</b>	<b>79.6</b>
<b>Chris Bannon</b>	Lab	<b>1,606</b>	<b>76.0</b>
<b>Colin Dever</b>	Lab	<b>1,444</b>	<b>68.4</b>
Paul K.R. Marshall	Grn	305	14.4
Ray Newland	Con	230	10.9

## Whiston & Cronton



<b>Terry Byron</b>	Lab	<b>1,433</b>	<b>71.8</b>
<b>Tony Newman</b>	Lab	<b>1,343</b>	<b>67.3</b>
<b>Gillian Flatley</b>	Lab	<b>1,303</b>	<b>65.3</b>
Dave O'Hara	LD	444	22.2
Samantha C. Smith	LD	343	17.1
Marjorie E. Sommerfield	LD	311	15.6
Carl R. Cross	Con	271	13.6

## Whitefield



<b>Sean P. Donnelly</b>	Lab	<b>1,089</b>	<b>46.7</b>
<b>Norman F. Keats</b>	Lab	<b>1,063</b>	<b>45.6</b>
<b>Ros Smith</b>	Lab	<b>886</b>	<b>38.0</b>
Geraldine V. Robertson	FFK	691	29.7
Brian Johns	Ind	626	26.9



## How Knowsley voted

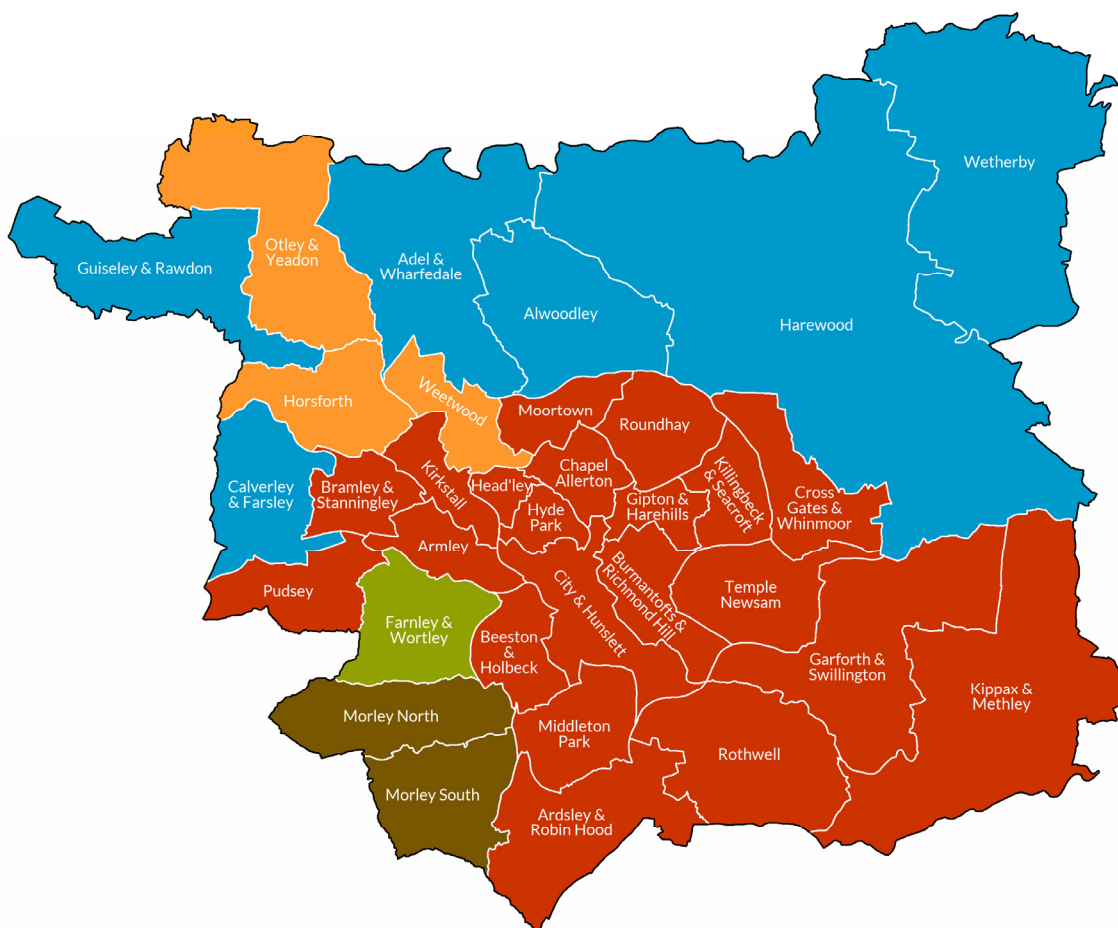
	Year	%Poll	Con	Lab	LD	UKIP	First	Ind	Oth
Cherryfield	2016	24.1	6.3	61.1			32.6		
Halewood North	2016	24.5	12.3	57.6				14.3	15.8
Northwood	2016	23.5		62.8			37.2		
Page Moss	2016	22.1		74.5					25.5
Prescot North	2016	31.0	7.2	33.2	50.2				9.4
Prescot South	2016	25.7	9.7	64.0	26.3				
Roby	2016	32.4	13.6	49.0		16.4		8.0	
St Gabriel's	2016	27.6	7.1	69.1		23.8			
St Michael's	2016	24.1	8.4	74.1		17.5			
Shevington	2016	22.1		76.4					23.6
Stockbridge	2016	20.9		70.1				29.9	
Swanside	2016	29.2	10.9	74.7					14.4
Whiston & Cronton	2016	28.3	13.6	68.1	18.3				
Whitefield	2016	25.5		43.4			26.9		29.7

# Leeds

Despite being a West Yorkshire council, Leeds has been fairly unexciting in electoral terms for several years now. No seats changed hands in 2016, Labour's 63 councillors have a majority of 27 over all the other parties combined and, while Labour is in opposition nationally, there are very few marginals to even begin eating into that lead. Leeds did fall from Labour hands during the depths of their unpopularity in government for five years. Then it was the Liberal Democrats who were principally able to make inroads in the inner city. But they have been firmly pushed back to their North Western stronghold, which may yet be redrawn more favourably to the Conservatives in the forthcoming boundary review.

73 75 76 78 79 80 82 83 84 86 87 88 90 91 92 94 95 96 98 99 00 02 03 04 06 07 08 10 11 12 14 15 16


Results dashboard																							
Adel			Alwoodley			Ardsley			Armley			Beeston			Bramley			Burmantofts					
16	15	14	16	15	14	16	15	14	16	15	14	16	15	14	16	15	14	16	15	14			
Calverley			Chapel Allerton			City & Hunslet			Cross Gate			Farnley			Garforth			Gipton					
16	15	14	16	15	14	16	15	14	16	15	14	16	15	14	16	15	14	16	15	14			
Guiseley			Harewood			Headingley			Horsforth			Hyde Park			Killingbeck			Kippax					
16	15	14	16	15	14	16	15	14	16	15	14	16	15	14	16	15	14	16	15	14			
Kirkstall			Middleton Park			Moortown			Morley North			Morley South			Otley & Yeadon			Pudsey					
16	15	14	16	15	14	16	15	14	16	15	14	16	15	14	16	15	14	16	15	14			
Rothwell			Roundhay			Temple Newsam			Weetwood			Wetherby											
16	15	14	16	15	14	16	15	14	16	15	14	16	15	14	16	15	14						



	Conservatives		Labour		Liberal Dem		UKIP		Green		Independents		Others	
	Seats	%Votes	Seats	%Votes	Seats	%Votes	Seats	%Votes	Seats	%Votes	Seats	%Votes	Seats	%Votes
16	6	23.0	21	43.0	3	10.0	0	12.5	1	7.1	0	0.5	2	3.8
15	7	27.4	22	39.8	2	8.4	0	12.9	1	8.9	0	0.0	1	2.6
14	6	21.5	20	38.5	4	10.2	0	16.7	1	9.3	0	2.8	2	1.1

## Adel & Wharfedale

Leeds North West



3.1% Lab to Con

+/- 2012 +/- 2015

<b>*Barry J. Anderson</b>	<b>Con</b>	<b>4,125</b>	<b>58.4</b>	<b>+ 5.5</b>	<b>+12.3</b>
Paul I. Wray	Lab	1,270	18.0	- 0.7	- 0.6
Cheryl Kebede	LD	948	13.4	- 3.9	- 8.4
Glenn Morley	UKIP	440	6.2	- 0.8	- 1.5
Emma L. Carter	Gm	281	4.0	+ 0.9	- 1.8

## Alwoodley

Leeds North East



3.6% Lab to Con

+/- 2012 +/- 2015

<b>*Neil A. Buckley</b>	<b>Con</b>	<b>3,443</b>	<b>52.1</b>	<b>+ 3.9</b>	<b>+ 0.7</b>
Keith M. White	Lab	1,982	30.0	- 3.3	- 1.0
Warren Hendon	UKIP	534	8.1	- 0.7	+ 0.6
Roderic Parker	LD	348	5.3	- 1.0	- 0.2
Miriam L. Moss	Gm	223	3.4	-	- 0.3
Brian Jackson	AGS	83	1.3	- 2.1	+ 0.7

## Ardsley & Robin Hood

Morley & Outwood



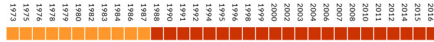
4.4% Lab to Con

+/- 2012 +/- 2015

<b>*Karen Renshaw</b>	<b>Lab</b>	<b>2,248</b>	<b>46.1</b>	<b>- 4.1</b>	<b>+ 6.6</b>
Tim Atkin	Con	1,161	23.8	+ 4.6	- 9.1
Lindon Dove	UKIP	1,096	22.5	-	+ 2.0
Benjamin L. Ward	LD	225	4.6	+ 1.2	-
Lyssie Page	Gm	143	2.9	-	- 0.8

## Armley

Leeds West




swing incalculable

+/- 2012 +/- 2015

<b>*Alison N.K. Lowe</b>	<b>Lab</b>	<b>2,726</b>	<b>55.7</b>	<b>- 5.5</b>	<b>+ 7.4</b>
David Caldwell	UKIP	1,104	22.6	-	+ 1.3
David M. Smith	Gm	453	9.3	- 4.3	- 2.3
Shane G. Morgan	Con	380	7.8	- 4.8	- 5.9
Christine A. Glover	LD	181	3.7	- 3.7	- 0.3
Beth Sutcliffe	TUSC	47	1.0	- 4.2	- 0.1

## Beeston & Holbeck

Leeds Central



5.9% Lab to UKIP

+/- 2012 +/- 2015

<b>*Angela Gabriel</b>	<b>Lab</b>	<b>2,547</b>	<b>61.4</b>	<b>- 0.7</b>	<b>+ 8.3</b>
Luke B. Senior	UKIP	833	20.1	+11.0	- 2.9
Robert J.W. Winfield	Con	429	10.3	- 1.2	- 3.9
Adam D.J. Dent	Gm	232	5.6	- 1.1	- 0.3
Kathryn E. Gagen	LD	84	2.0	- 0.9	- 0.4
Kevin M. Pattison	TUSC	26	0.6	-	- 0.9

## Bramley & Stanningley

Leeds West



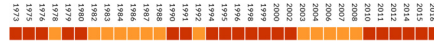
6.7% Lab to UKIP

+/- 2012 +/- 2015

<b>*Caroline A. Gruen</b>	<b>Lab</b>	<b>2,370</b>	<b>51.2</b>	<b>- 3.9</b>	<b>+ 5.4</b>
Anne Murgatroyd	UKIP	1,152	24.9	+ 9.5	+ 2.3
Alex Nancolas	Con	484	10.5	+ 2.9	- 7.8
Kate Bisson	Gm	453	9.8	+ 2.7	+ 3.9
Serena S. Glover	LD	171	3.7	- 3.9	- 0.5

## Burmantofts & Richmond Hill

Leeds Central



swing incalculable

+/- 2012 +/- 2015

<b>Denise Ragan</b>	<b>Lab</b>	<b>2,279</b>	<b>57.4</b>	<b>+ 4.7</b>	<b>+ 3.6</b>
Geoff Holloran	UKIP	766	19.3	-	- 1.4
David E. Hollingsworth	LD	464	11.7	-24.0	+ 2.3
Penny E. Gilg	Gm	223	5.6	- 2.2	+ 0.5
Peter C. Lord	Con	189	4.8	- 1.1	- 4.3
James A. Ellis	TUSC	47	1.2	-	- 0.7

## Calverley & Farsley

Pudsey



0.2% Lab to Con

+/- 2012 +/- 2015

<b>*Andrew Carter</b>	<b>Con</b>	<b>3,674</b>	<b>52.9</b>	<b>+ 0.2</b>	<b>+ 5.9</b>
Peter Carrill	Lab	2,269	32.7	- 0.1	- 3.7
Petercol Steele	UKIP	596	8.6	+ 2.0	- 0.2
Kate Arbuckle	LD	249	3.6	+ 0.3	+ 0.2
Clive R. Lord	Gm	161	2.3	- 2.3	- 2.1

## Chapel Allerton

Leeds North East



1.7% Con to Lab

+/- 2012 +/- 2015

<b>*Eileen Taylor</b>	<b>Lab</b>	<b>4,169</b>	<b>69.5</b>	<b>+ 2.1</b>	<b>+11.5</b>
David B. Myers	Con	541	9.0	- 1.3	- 6.2
Keith Mollison	Gm	464	7.7	0.0	- 6.4
Sheila V. Store	UKIP	290	4.8	-	-
Darren Finlay	LD	275	4.6	- 1.0	- 3.3
Mike Davies	AGS	262	4.4	- 4.7	- 0.6

## City & Hunslet

Leeds Central



18.3% Lab to Gm

+/- 2012 +/- 2015

<b>*Elizabeth A. Nash</b>	<b>Lab</b>	<b>2,483</b>	<b>49.1</b>	<b>- 18.3</b>	<b>+ 4.2</b>
Ed Carlisle	Gm	1,397	27.6	+18.3	+ 4.8
Amy green	Con	443	8.8	- 4.5	- 10.9
Brian Weatherill	UKIP	425	8.4	-	+ 1.5
Jahangir Aziz	LD	252	5.0	- 5.0	+ 0.1
Mary R. Finch	TUSC	54	1.1	-	-

## Cross Gates & Whinmoor

Elmet



17.2% Lab to UKIP

+/- 2012 +/- 2015

<b>Janette Walker</b>	<b>Lab</b>	<b>2,789</b>	<b>48.6</b>	<b>- 21.2</b>	<b>+ 2.8</b>
Mark S. Mariatt	UKIP	1,446	25.2	+13.2	+ 3.6
Matthew R. Gale	Con	1,088	19.0	+12.7	- 5.4
Kate E. Langwick	LD	245	4.3	+ 0.5	+ 0.6
Florence Scott	Gm	165	2.9	- 1.8	- 1.6

## Farnley & Wortley

Leeds West



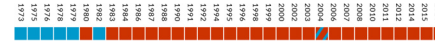
0.1% Lab to Gm

+/- 2012 +/- 2015

<b>David Blackburn</b>	<b>Gm</b>	<b>2,517</b>	<b>47.6</b>	<b>- 1.3</b>	<b>+10.8</b>
John H. Hardy	Lab	1,576	29.8	- 1.4	- 0.8
Tony Roberts	UKIP	751	14.2	+ 3.7	- 4.8
Hayley L. Nancolas	Con	380	7.2	+ 1.5	- 3.8
Rob Jacques	LD	60	1.1	- 1.2	- 0.9

## Garforth & Swillington

Elmet & Rothwell



0.1% Con to Lab

+/- 2012 +/- 2015

<b>Sarah J. Field</b>	<b>Lab</b>	<b>3,582</b>	<b>55.2</b>	<b>- 2.8</b>	<b>- 2.0</b>
Daniel P. Farrell	Con	1,726	26.6	- 3.0	- 0.1
Terry Harkin	UKIP	862	13.3	-	- 5.7
Kieran White	Gm	175	2.7	-	- 0.1
Mitchell Galdas	LD	147	2.3	- 1.1	0.0

## Gipton & Harehills

Leeds East



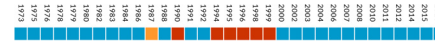
swing incalculable

+/- 2012 +/- 2015

<b>Salma Arif</b>	<b>Lab</b>	<b>3,972</b>	<b>79.0</b>	<b>+ 7.3</b>	<b>+ 5.1</b>
Khalil M. Kungulio	UKIP	360	7.2	-	- 3.6
Beatrice Greenwood	Con	263	5.2	- 0.8	- 1.4
Margaret S. Tait	LD	245	4.9	-13.4	0.0
Rhian M. Williams	Gm	130	2.6	-	- 1.2
Tanis I. Belsham-Wray	TUSC	60	1.2	-	-

## Guiseley & Rawdon

Pudsey




5.6% Lab to Con

+/- 2012 +/- 2015

<b>*Graham N. Latty</b>	<b>Con</b>	<b>3,177</b>	<b>44.0</b>	<b>+ 0.3</b>	<b>- 2.6</b>
David R. Bowe	Lab	2,114	29.3	-10.8	+ 2.0
Bob Buxton	YF	741	10.3	-	-
Lynn C. Parker	UKIP	571	7.9	-	- 3.3
Simon M. Dowling	LD	367	5.1	- 1.2	- 3.9
Lesley Jeffries	Gm	255	3.5	- 6.4	- 2.4

## Harewood

Elmet & Rothwell




0.4% Lab to Con

+/- 2012 +/- 2015

<b>Ryan Stephenson</b>	<b>Con</b>	<b>3,295</b>	<b>57.8</b>	<b>- 2.2</b>	<b>- 3.0</b>
Leo Verity	Lab	946	16.6	- 2.9	- 0.8
Rosemary M. O'Dea	UKIP	706	12.4	+ 1.7	+ 1.4
David T. Corry	Gm	382	6.7	+ 2.3	+ 1.4
Sara K. Howell	LD	371	6.5	+ 1.2	+ 1.0

## Headingley

Leeds North West



2.8% Gm to Lab

+/- 2012 +/- 2015

<b>Al Garthwaite</b>	<b>Lab</b>	<b>1,516</b>	<b>50.9</b>	<b>+12.7</b>	<b>+10.9</b>
Joe A. Salmon	Gm	705	23.7	+ 7.1	- 7.9
Penny Goodman	LD	556	18.7	-18.3	+ 6.3
Diane E. Fox	Con	113	3.8	- 1.5	- 8.6
Paul W.T. Denner	UKIP	73	2.5	-	+ 0.6
Jack A. Niddrie	TUSC	14	0.4	- 2.6	- 0.5

## Horsforth

Pudsey



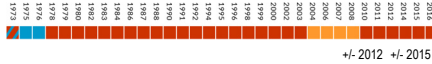
6.8% LD to Lab

+/- 2012 +/- 2015

<b>Chris Townsley</b>	<b>LD</b>	<b>2,329</b>	<b>32.9</b>	<b>- 7.1</b>	<b>+13.4</b>
Ian J. McCargo	Lab	1,945	27.5	+ 6.5	+ 3.2
Richard J. O'Callaghan	Con	1,923	27.2	+ 1.0	-12.9
Roger F. Tattersall	UKIP	462	6.5	- 0.4	- 1.8
Ben Hall	Gm	421	5.9	+ 1.1	- 1.0

## Hyde Park & Woodhouse

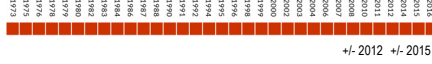
Leeds Central 4.6% Lab to Grn



Year	Party	Percentage	Change
2015	Lab	2,075	+2.0
2015	Grn	65.0	+15.3
2010	Grn	509	+11.1
2010	Con	15.9	-10.4
2005	Con	215	6.7
2005	UKIP	0.1	-6.6
2000	UKIP	179	5.6
2000	LD	163	-2.8
2000	TUSC	52	1.6
2000			+0.3

## Killingbeck & Seacroft

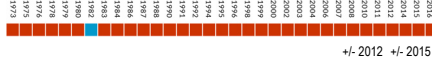
Leeds East swing incalculable



Year	Party	Percentage	Change
2015	Lab	2,811	-11.5
2015	UKIP	62.3	+7.5
2010	UKIP	828	18.3
2010	Con	431	9.5
2010	LD	166	3.7
2010	Grn	124	2.7
2010	YF	111	2.5
2010	TUSC	44	1.0

## Kippax & Methley

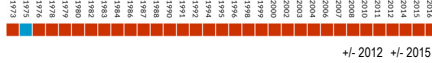
Elmet & Rothwell 6.2% Lab to UKIP



Year	Party	Percentage	Change
2015	Lab	3,122	-8.0
2015	UKIP	55.8	+6.3
2010	UKIP	1,138	20.3
2010	Con	978	17.5
2010	LD	181	3.2
2010	Grn	180	3.2

## Kirkstall

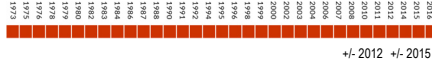
Leeds West swing incalculable



Year	Party	Percentage	Change
2015	Lab	3,453	-0.7
2015	UKIP	68.5	+16.8
2010	UKIP	547	10.9
2010	Grn	420	8.3
2010	Con	313	6.2
2010	LD	212	4.2
2010	Ind	53	1.1
2010	TUSC	43	0.9

## Middleton Park

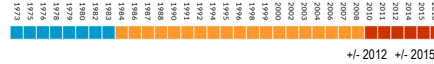
Leeds Central swing incalculable



Year	Party	Percentage	Change
2015	Lab	2,285	-15.4
2015	UKIP	48.9	-2.3
2010	UKIP	1,278	27.4
2010	Ind	605	13.0
2010	Con	300	6.4
2010	Grn	104	2.2
2010	LD	99	2.1

## Moortown

Leeds North East 0.1% Con to Lab



Year	Party	Percentage	Change
2015	Lab	3,517	+8.9
2015	Con	53.5	+8.7
2010	LD	1,349	20.5
2010	UKIP	692	10.5
2010	UKIP	565	8.6
2010	Grn	455	6.9

## Morley North

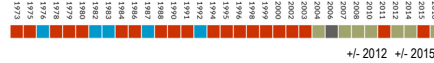
Morley & Outwood 5.5% MBI to Lab



Year	Party	Percentage	Change
2015	MBI	2,891	-10.7
2015	Lab	50.6	+13.3
2010	Lab	1,245	21.8
2010	Con	816	14.3
2010	UKIP	537	9.4
2010	Grn	122	2.1
2010	LD	108	1.9

## Morley South

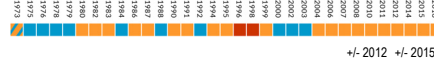
Morley & Outwood 3.6% MBI to Lab



Year	Party	Percentage	Change
2015	MBI	2,188	-4.6
2015	Lab	43.6	+18.6
2010	Lab	1,445	28.8
2010	UKIP	687	13.7
2010	Con	497	9.9
2010	Grn	145	2.9
2010	LD	55	1.1

## Otley & Yeadon

Leeds North West 8.0% Lab to LD



Year	Party	Percentage	Change
2015	LD	3,737	+4.5
2015	Lab	48.1	+12.6
2010	Lab	1,825	23.5
2010	Con	702	9.0
2010	UKIP	675	8.7
2010	Grn	501	6.5
2010	Ind	323	4.2

## Pudsey

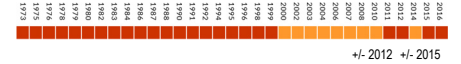
Pudsey 13.4% Lab to Con



Year	Party	Percentage	Change
2015	Lab	2,884	-13.8
2015	Con	45.4	+3.8
2010	Con	2,120	33.4
2010	UKIP	751	11.8
2010	Grn	220	3.5
2010	YF	211	3.3
2010	LD	167	2.6

## Rothwell

Elmet & Rothwell 3.3% Lab to LD



Year	Party	Percentage	Change
2015	Lab	2,026	-11.6
2015	LD	36.1	-2.5
2010	LD	1,728	30.8
2010	Con	912	16.2
2010	UKIP	750	13.3
2010	Grn	203	3.6

## Roundhay

Leeds North East 6.2% Con to Lab



Year	Party	Percentage	Change
2015	Lab	4,161	+5.3
2015	Con	57.7	+8.1
2010	Con	1,584	22.0
2010	Grn	461	6.4
2010	LD	417	5.8
2010	UKIP	395	5.5
2010	AGS	196	2.7

## Temple Newsam

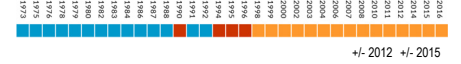
Leeds East 3.1% Lab to Con



Year	Party	Percentage	Change
2015	Lab	2,690	-7.0
2015	Con	46.8	+3.7
2010	Con	1,430	24.6
2010	UKIP	1,259	21.8
2010	LD	216	3.7
2010	Grn	179	3.1

## Weetwood

Leeds North West 2.7% Lab to LD



Year	Party	Percentage	Change
2015	LD	2,701	+5.7
2015	Lab	44.3	+11.1
2010	Lab	1,982	32.5
2010	Con	597	9.8
2010	Grn	415	6.8
2010	UKIP	398	6.5

## Wetherby

Elmet & Rothwell 2.9% Lab to Con



Year	Party	Percentage	Change
2015	Con	3,387	+2.4
2015	Lab	58.3	-1.6
2010	Lab	1,141	19.6
2010	UKIP	712	12.3
2010	LD	366	6.3
2010	Grn	203	3.5

# How Leeds voted

	Date	%Poll	Con	Lab	LD	UKIP	Green	MBI	Ind	Oth
Adel & Wharfedale	2016	45.5	58.4	18.0	13.4	6.2	4.0			
	2015	75.7	46.1	18.6	21.8	7.7	5.8			
	2014	43.8	44.5	19.3	17.0	14.2	5.0			
	2012	44.1	52.9	18.7	17.3	7.0	3.1			1.0
Alwoodley	2016	38.1	52.1	30.0	5.3	8.1	3.4			1.3
	2015	70.7	51.4	31.0	5.5	7.5	3.7			0.8
	2014	38.3	48.2	28.5	4.6	13.3	4.3			1.0
	2012	36.0	48.2	33.3	6.3	8.8				3.4
Ardsley & Robin Hood	2016	28.5	23.8	46.1	4.6	22.5	2.9			
	2015	62.5	32.9	39.5	3.4	20.5	3.7			
	2014	30.2	17.9	36.0	2.7	30.7	3.4	9.3		
	2012	26.9	19.2	50.2						30.7
Armley	2016	29.1	7.8	55.7	3.7	22.6	9.3			1.0
	2015	54.8	13.7	48.3	4.0	21.3	11.6			1.1
	2014	30.5	7.6	43.8	4.6	29.9	12.9			1.3
	2012	24.7	12.6	61.2	7.4		13.6			5.2
Beeston & Holbeck	2016	28.3	10.3	61.4	2.0	20.1	5.6			0.6
	2015	54.1	14.2	53.1	2.4	23.0	5.9			1.5
	2014	28.7	11.7	48.4	3.0	30.2	6.7			
	2012	25.1	11.5	62.1	2.9	9.1	6.7			7.7
Bramley & Stanningley	2016	29.2	10.5	51.2	3.7	24.9	9.8			
	2015	57.5	18.3	45.8	4.2	22.6	8.5			0.6
	2014	30.0	9.5	43.9	4.6	33.6	7.5			
	2012	25.4	7.6	55.1	7.6	15.4	7.1			7.2
Burmantofts & Richmond Hill	2016	27.2	4.8	57.4	11.7	19.3	5.6			1.2
	2015	51.2	9.1	53.8	9.4	20.7	5.1			1.9
	2014	28.5	3.6	43.0	19.5	26.6	7.3			
	2012	25.8	3.7	52.8	35.7		7.8			
Calverley & Farsley	2016	39.6	52.9	32.7	3.6	8.6	2.3			
	2015	71.4	47.0	36.4	3.4	8.8	4.4			
	2014	39.8	38.2	35.4	3.7	17.8	5.0			
	2012	37.2	52.7	32.8	3.3	6.6	4.6			
Chapel Allerton	2016	36.0	9.0	69.5	4.6	4.8	7.7			4.4
	2015	63.1	15.2	58.0	7.9		14.1			5.0
	2014	34.6	12.4	61.3	5.4		12.3			8.6
	2012	30.8	10.3	67.4	5.6	7.7				9.1
City & Hunslett	2016	25.9	8.8	49.1	5.0	8.4	27.6			1.1
	2015	54.6	19.7	44.9	4.9	6.9	22.8			0.9
	2014	22.8	12.7	49.2	7.2	15.9	13.3			1.8
	2012	16.9	13.3	67.4	10.0		9.3			
Cross Gates & Whinmoor	2016	32.4	19.0	48.6	4.3	25.2	2.9			
	2015	61.8	24.4	45.8	3.7	21.6	4.5			
	2014	33.1	15.8	44.6	2.4	31.6	5.6			
	<i>By-election</i>	2013		11.7	49.4	2.9	31.5	4.6		
Farnley & Wortley	2016	29.8	6.3	69.8	3.8	12.0	4.7			3.4
	2015	30.4	7.2	29.8	1.1	14.2	47.6			
	2014	58.8	11.0	30.6	2.0	19.0	36.8			0.6
	2012	31.5	7.5	27.2	1.4		34.3			0.5
Garforth & Swillington	2016	28.0	5.7	31.2	2.3	10.5	48.9		1.3	
	2015	40.6	26.6	55.2	2.3	13.3	2.7			
	2014	72.7	26.7	57.2	2.3	11.0	2.8			
	2012	38.5	33.0	51.7	3.7		11.6			
Gipton & Harehills	2016	38.3	29.6	58.0	3.4					9.0
	2015	32.6	5.2	79.0	4.9	7.2	2.6			1.2
	2014	51.8	6.6	73.9	4.9	10.8	3.8			
	2012	31.6	8.0	76.1	8.2		7.7			
Guiseley & Rawdon	2016	33.3	6.0	71.7	18.3					4.0
	2015	40.2	44.0	29.3	5.1	7.9	3.5			10.3
	2014	73.9	46.6	27.3	9.0	11.2	5.9			
	2012	38.7	39.8	26.5	5.5	20.5	7.7			
Harewood	2016	35.4	43.7	40.1	6.3		9.9			
	2015	38.7	57.8	16.6	6.5	12.4	6.7			
	2014	77.1	60.8	17.4	5.5	11.0	5.3			
	2012	42.0	56.6	14.8	4.0	18.8	5.7			
	2012	39.8	60.0	19.5	5.3	10.7	4.4			

## How Leeds voted - continued

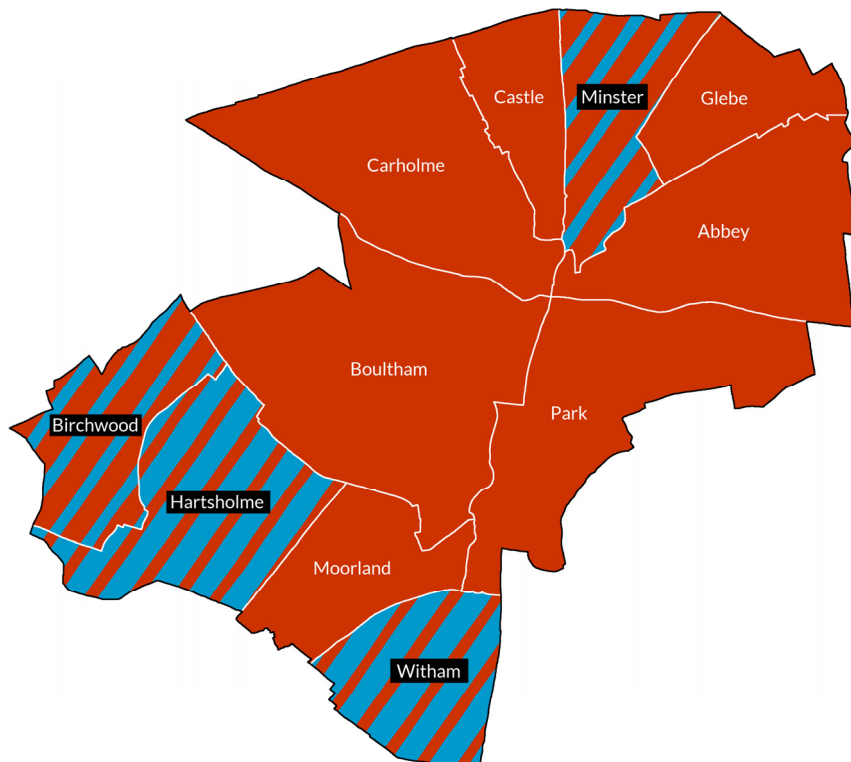
	Date	%Poll	Con	Lab	LD	UKIP	Green	MBI	Ind	Oth
Headingley	2016	28.2	3.8	50.9	18.7	2.5	23.7			0.4
	2015	62.9	12.4	40.0	12.4	1.9	31.6		0.8	0.9
	2014	30.1	6.6	37.5	21.6	4.2	30.0			
	2012	17.8	5.3	38.2	37.0		16.6			3.0
Horsforth	2016	42.2	27.2	27.5	32.9	6.5	5.9			
	2015	73.8	40.1	24.3	19.5	8.3	6.9			1.0
	2014	40.9	26.4	23.1	28.6	14.9	6.3			0.8
	2012	39.9	26.2	21.0	40.0	6.9	4.8			1.2
Hyde Park & Woodhouse	2016	23.6	6.7	65.0	5.1	5.6	15.9			1.6
	2015	56.9	13.3	49.7	5.1	4.3	26.3			1.3
	2014	24.9	7.7	54.5	5.4	7.5	22.5			2.5
	2012	15.8	6.8	63.0	7.9		14.5		4.9	2.8
Killingbeck & Seacroft	2016	27.8	9.5	62.3	3.7	18.3	2.7			3.5
	2015	54.0	14.1	54.8	3.5	23.6	4.0			
	2014	29.2	13.9	65.4	6.9		13.8			
	2012	26.3	10.0	73.8	5.1					11.1
Kippax & Methley	2016	35.0	17.5	55.8	3.2	20.3	3.2			
	2015	69.9	25.3	49.5	3.0	17.0	5.2			
	2014	35.6	15.2	50.2	2.5	28.0	4.1			
	2012	34.0	15.7	63.8	4.5	16.0				
Kirkstall	2016	34.5	6.2	68.5	4.2	10.9	8.3		1.1	0.9
	2015	61.9	12.3	51.7	5.7	10.6	18.3			1.4
	2014	33.8	7.6	53.8	7.0	18.1	14.4		1.0	1.1
	2012	27.7	9.0	67.7	6.6		9.8		3.9	3.1
Middleton Park	2016	25.3	6.4	48.9	2.1	27.4	2.2		13.0	
	2015	51.2	12.3	51.2	2.4	30.1	2.9			1.1
	2014	28.0	5.5	48.0	1.5	33.8	4.2			6.9
	2012	23.0	9.8	64.3	4.6					21.3
Moortown	2016	38.7	20.5	53.5	10.5	8.6	6.9			
	2015	71.3	27.9	44.7	9.9	7.9	7.9			1.7
	2014	39.9	18.9	43.0	11.5	12.1	11.9			2.8
	2012	39.4	11.8	44.6	33.1	6.3				4.2
Morley North	2016	32.8	14.3	21.8	1.9	9.4	2.1	50.6		
	2015	64.9	21.8	21.9	2.3	13.0	3.1	37.3		0.7
	2014	34.6	11.2	19.6	1.2	19.1	3.0	45.8		
	2012	32.3	9.1	21.6				61.3		8.0
Morley South	2016	30.8	9.9	28.8	1.1	13.7	2.9	43.6		
	2015	60.9	20.8	30.5	2.0	16.9	3.7	25.0		1.1
	2014	31.9	9.3	24.6	1.3	24.3	2.2	37.4		1.0
	2012	32.2	7.0	28.0				50.0		15.1
Otley & Yeadon	2016	45.1	9.0	23.5	48.1	8.7	6.5		4.2	
	2015	69.9	18.0	26.1	35.5	11.4	9.0			
	2014	43.7	12.2	25.4	38.6	17.3	6.5			
	2012	42.8	12.7	35.0	43.6		6.3			2.4
Pudsey	2016	36.9	33.4	45.4	2.6	11.8	3.5			3.3
	2015	68.2	35.9	41.6	3.0	13.6	5.3			0.6
	2014	35.4	22.9	36.9	3.5	30.2	6.6			
	2012	32.3	20.5	59.2	5.7	14.5				
Rothwell	2016	36.4	16.2	36.1	30.8	13.3	3.6			
	2015	68.9	24.9	38.6	19.6	13.3	3.7			
	2014	36.0	13.0	36.3	43.7		6.9			
	2012	34.2	7.4	47.7	35.8	6.8				2.2
Roundhay	2016	41.8	22.0	57.7	5.8	5.5	6.4			2.7
	2015	71.9	28.1	49.6	5.6	6.2	8.2			2.2
	2014	41.0	28.4	46.9	7.7		11.9			5.2
	2012	39.7	29.0	52.4	7.2		7.2			4.2
Temple Newsam	2016	36.0	24.8	46.6	3.7	21.8	3.1			
	2015	63.9	29.2	42.9	4.0	20.0	3.8			
	2014	35.4	23.9	39.9	2.6	27.8	5.8			
	2012	36.3	25.7	53.6	3.3				11.2	6.3
Weetwood	2016	41.3	9.8	32.5	44.3	6.5	6.8			
	2015	68.5	16.7	27.0	35.2	7.5	13.0			0.5
	2014	39.6	13.1	28.7	35.0	12.0	10.5			0.7
	2012	32.6	14.9	32.1	38.6		8.5			5.9
Wetherby	2016	37.5	58.3	19.6	6.3	12.3	3.5			
	2015	75.7	58.4	21.2	6.0	9.1	5.3			
	2014	38.4	50.2	17.2	5.7	18.4	8.5			
	2012	36.1	55.9	23.0	6.1	15.0				

# Lincoln

Lincoln is, like Reading, Ipswich, Stevenage and Nuneaton and Bedworth, one of those absolutely rock-solid Labour councils that rather often prefers Conservative MPs. Of course, in Lincoln's case the Tories are helped by a hinterland south of the city being included in the parliamentary seat but, even so, Labour has always had such a lock on the city itself that this should be a reasonably safe constituency for them. Relatively minor boundary changes in 2016 did nothing to jeopardise their grip: 27 Labour councillors to just 6 Tories: a majority of 21.

73 75 76 78 79 80 82 83 84 86 87 88 90 91 92 94 95 96 98 99 00 02 03 04 06 07 08 10 11 12 14 15 16

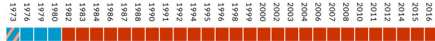
Results dashboard																	
Abbey			Birchwood			Boultham			Carholme			Castle			Glebe		
16	16	16	16	16	16	16	16	16	16	16	16	16	16	16	16	16	16
Hartsholme			Minster			Moorland			Park			Witham					
16	16	16	16	16	16	16	16	16	16	16	16	16	16	16			



	Conservatives		Labour		Liberal Dem		UKIP		Green		Independents		Others	
	Seats	%Votes	Seats	%Votes	Seats	%Votes	Seats	%Votes	Seats	%Votes	Seats	%Votes	Seats	%Votes
16	6	28.5	27	43.5	0	8.0	0	12.5	0	6.8	0	0.0	0	0.6
15	3	34.1	8	39.9	0	4.2	0	14.1	0	7.0	0	0.0	0	0.8
14	2	27.3	9	39.9	0	4.7	0	23.3	0	2.4	0	0.6	0	1.8

## Abbey

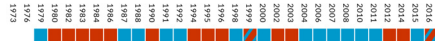
Lincoln



<b>*Kathleen Brothwell</b>	Lab	877	45.6
<b>*Fay Smith</b>	Lab	833	43.3
<b>*Peter West</b>	Lab	790	41.1
Graham Bratby	Con	381	19.8
Douglas Collison	Con	303	15.7
Caleb Harris	Con	286	14.9
Chris Butler	UKIP	271	14.1
Kenneth Yates	Grn	247	12.8
Clare Smalley	LD	191	9.9
Michael Brown	LD	188	9.8
Nick Parker	TUSC	64	3.3
Gavyn Graham	TUSC	61	3.2
Jac Green	TUSC	54	2.8

## Birchwood

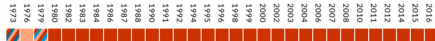
Lincoln



<b>*Edmund Strengiel</b>	Con	703	36.5
<b>*Rosanne Kirk</b>	Lab	682	35.4
<b>Paul Gowen</b>	Lab	647	33.6
David Denman	Con	644	33.4
<b>*Tony Gray</b>	Lab	618	32.1
Jenine Butroid	Con	498	25.8
Elaine Warde	UKIP	397	20.6
Tony Wells	UKIP	383	19.9
John Radford	Grn	167	8.7
Morgan Aran	LD	107	5.5

## Boultham

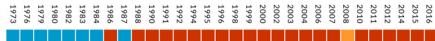
Lincoln



<b>*Ralph Toofany</b>	Lab	778	52.9
<b>*Gill Clayton-Hewson</b>	Lab	764	51.9
<b>*Gary Hewson</b>	Lab	760	51.7
Alan Briggs	Con	393	26.7
Caroline Wilson	Con	312	21.2
Roger Hansard	Con	297	20.2
Hannah Smith	UKIP	243	16.5
Heather Cullen	LD	146	9.9
Ryan Cullen	LD	107	7.3

## Carholme


Lincoln



<b>*Karen Lee</b>	Lab	1,176	63.3
<b>Neil Murray</b>	Lab	1,076	57.9
<b>*Tony Speakman</b>	Lab	1,029	55.4
Matthew Fido	Con	414	22.3
David Smith	Con	341	18.4
Katya R. Salvador	Con	311	16.7
Nicola Watson	Grn	293	15.8
Benjamin Loryman	Grn	223	12.0
Christopher Padley	Grn	180	9.7
Charles Shaw	LD	176	9.5

## Castle

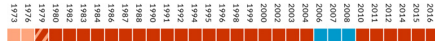
Lincoln



<b>*Jim Hanrahan</b>	Lab	867	51.2
<b>*Donald Nannestad</b>	Lab	867	51.2
<b>*Loraine Woolley</b>	Lab	853	50.4
Rod Archer	Con	378	22.3
David Wright	Con	370	21.8
Malcolm Barham	Con	318	18.8
David Warde	UKIP	297	17.5
Daphne Shaw	LD	179	10.6

## Glebe

Lincoln



<b>*Ric Metcalfe</b>	Lab	841	50.8
<b>*Jackie Kirk</b>	Lab	778	47.0
<b>*Pat Vaughan</b>	Lab	740	44.7
Andrew Bradley	Con	528	31.9
Jamie Bartch	Con	510	30.8
Peter McNeil	Con	484	29.2
Fiona McKenna	Grn	207	12.5
Norman Haigh	Grn	194	11.7
Adam Holman	Grn	155	9.4
Stephen Lonsdale	LD	101	6.1
Keri Lowe	TUSC	75	4.5

## Hartsholme

Lincoln



<b>*Ronald Hills</b>	Con	887	41.9
<b>Biff Bean</b>	Lab	860	40.6
<b>*Andrew Kerry</b>	Con	707	33.4
<b>*Marika Riddick</b>	Con	702	33.2
Adelle Ellis	Lab	687	32.5
Liz Massey	Lab	663	31.3
Nick Smith	UKIP	403	19.0
Jeff McGeachie	UKIP	396	18.7
Nicola Smith	UKIP	389	18.4
Angela Porter	Grn	132	6.2
Mervyn Hobden	LD	109	5.2
Tony Gaskell	LD	106	5.0
Peaceful Warrior	Grn	90	4.3

## Minster

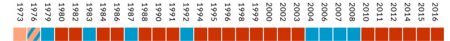
Lincoln



<b>Yvonne Bodger</b>	Con	843	47.5
<b>Naomi Tweddle</b>	Lab	824	46.4
<b>*Liz Maxwell</b>	Lab	820	46.2
Dave Callow	Lab	783	44.1
Tony Higgs	Con	757	42.7
Christopher Reid	Con	705	39.7
James Easter	LD	204	11.5
Nicole Pouncey	LD	191	10.8

## Moorland

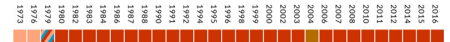
Lincoln



<b>*Geoff Ellis</b>	Lab	905	51.0
<b>*Bob Bushell</b>	Lab	857	48.2
<b>Adrianna McNulty</b>	Lab	759	42.7
David Kerry	Con	557	31.4
Sharon Longthorne	Con	494	27.8
Vasos Melides	Con	366	20.6
Kevin Harrington	UKIP	340	19.1
Lynn Pepper	LD	136	7.7
Ross Pepper	LD	111	6.2

## Park


Lincoln



<b>*Chris Burke</b>	Lab	799	51.0
<b>*Sue Burke</b>	Lab	735	46.9
<b>Helena Mair</b>	Lab	677	43.2
Roly Bunce	UKIP	280	17.9
Liam Sperrin	Con	245	15.6
Richard Butroid	Con	221	14.1
Sally Horscroft	Grn	213	13.6
Allegra Wild	Grn	211	13.5
Janusz Kala	Con	210	13.4
Lauren Fink	Grn	189	12.1
Natasha Chapman	LD	159	10.2
Sean Oxspring	LD	108	6.9
Aaron Smith	LD	92	5.9

## Witham

Lincoln



<b>Keith Weaver</b>	Con	790	35.2
<b>Thomas Dyer</b>	Con	756	33.7
<b>Jane Loffhagen</b>	Lab	724	32.2
Bill Bilton	Lab	710	31.6
Matthew Wilson	Con	675	30.0
Funmi Adeyemi	Lab	620	27.6
Tim Richens	UKIP	442	19.7
Barry Stonham	UKIP	369	16.4
Andrew Byrne	LD	217	9.7
Elizabeth Bathory-Porther	Grn	199	8.9



## How Lincoln voted

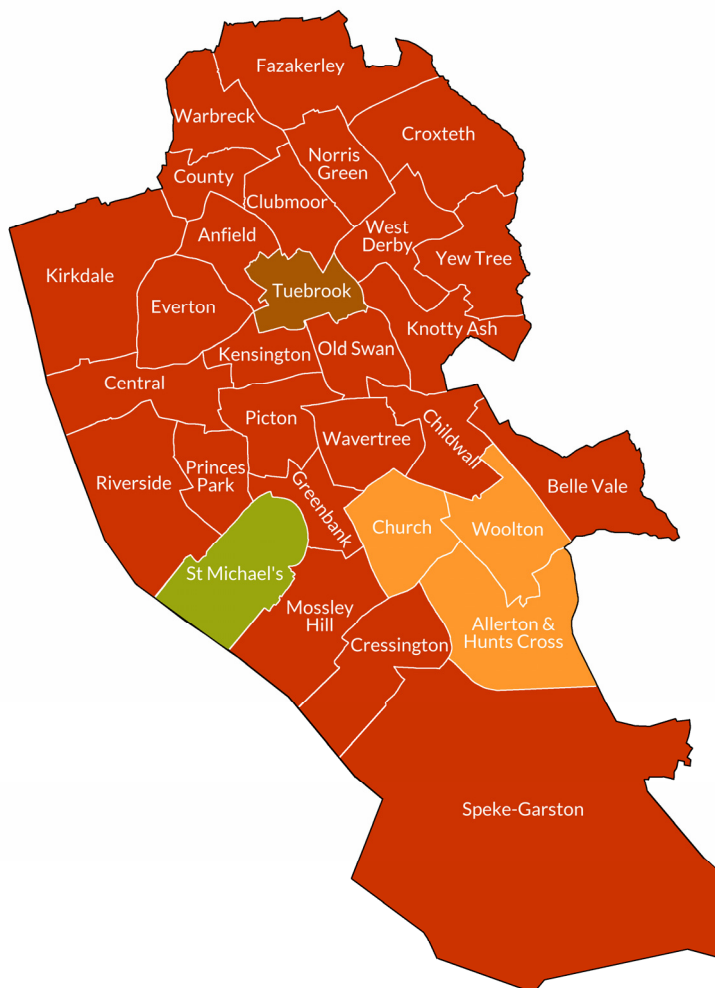
	Year	%Poll	Con	Lab	LD	UKIP	Green	Ind	Oth
Abbey	2016	28.3	16.8	43.3	9.9	14.1	12.8		3.1
Birchwood	2016	30.8	31.9	33.7	5.5	20.2	8.7		
Boultham	2016	30.9	22.7	52.2	8.6	16.5			
Carholme	2016	36.4	19.1	58.9	9.5		12.5		
Castle	2016	30.1	21.0	50.9	10.6	17.5			
Glebe	2016	29.0	30.6	47.5	6.1		11.2		4.5
Hartsholme	2016	34.3	36.2	34.8	5.1	18.7	5.2		
Minster	2016	35.2	43.3	45.6	11.1				
Moorland	2016	30.7	26.6	47.3	7.0	19.1			
Park	2016	25.9	14.4	47.0	7.7	17.9	13.0		
Witham	2016	33.0	33.0	30.4	9.7	18.0	8.9		

# Liverpool

Liverpool has swung ferociously to Labour since a decade of Liberal Democrat rule following the fall-out from the debacle of Militant in the mid 1980s. But in 2016 the swing stopped - in fact it inched a little back towards the Liberal Democrats. There are now three wards in the south-centre of the city - the more affluent suburbs of Liverpool, that Labour was advancing on, but which the Lib Dems reclaimed in 2016. Nonetheless, they trailed over forty percentage points and do not pose the remotest threat to Labour. Without some equally seismic shift back to them the only other realistic Lib Dem targets are Cressington and Mossley Hill. Labour has a majority of 72 seats on a 90-seat council.

73 75 76 78 79 80 82 83 84 86 87 88 90 91 92 94 95 96 98 99 00 02 03 04 06 07 08 10 11 12 14 15 16

Results dashboard																										
Allerton			Anfield			Belle Vale			Central			Childwall			Church			Clubmoor			County					
16	15	14	16	15	14	16	15	14	16	15	14	16	15	14	16	15	14	16	15	14	16	15	14			
Cressington			Croxteth			Everton			Fazakerley			Greenbank			Kensington			Kirkdale			Knotty Ash					
16	15	14	16	15	14	16	15	14	16	15	14	16	15	14	16	15	14	16	15	14	16	15	14	16	15	14
Mossley Hill			Norris Green			Old Swan			Picton			Princes Park			Riverside			St Michael's			Speke-Garston					
16	15	14	16	15	14	16	15	14	16	15	14	16	15	14	16	15	14	16	15	14	16	15	14	16	15	14
Tuebrook			Warbreck			Wavertree			West Derby			Woolton			Yew Tree											
16	15	14	16	15	14	16	15	14	16	15	14	16	15	14	16	15	14	16	15	14						



	Conservatives		Labour		Liberal Dem		UKIP		Green		Independents		Others	
	Seats	%Votes	Seats	%Votes	Seats	%Votes	Seats	%Votes	Seats	%Votes	Seats	%Votes	Seats	%Votes
16	0	4.3	26	57.7	3	16.7	0	2.5	1	10.7	0	0.2	0	7.9
15	0	6.4	29	65.1	1	8.1	0	6.7	1	9.5	0	0.1	0	4.1
14	0	5.1	27	58.2	0	9.5	0	9.7	1	10.7	0	0.3	1	6.3

## Mayoral result

	1st round	2nd round
<b>Joe Anderson</b>	Lab <b>51,332</b>	<b>52.6</b>
Richard Kemp	LD 20,598	21.1
Thomas Crone	Grn 10,609	10.9
Roger Bannister	TUSC 4,950	5.1
Alan Hutchinson	Ind 3,964	4.1
Tony Caldeira	Con 3,533	3.6
Paul D. Rimmer	ED 2,590	2.7



## Allerton & Hunts Cross

Garston & Halewood **27.3% Lab to LD**

+/- 2012 +/- 2015

<b>Mirna L. Juarez</b>	LD	<b>2,105</b>	<b>47.2</b>	<b>+29.4</b>	<b>+28.5</b>
Ged Gibbons	Lab	1,628	36.5	-25.2	-18.5
Johnathan P. Andrew	Con	353	7.9	-1.6	-5.1
Maggi Williams	Grn	289	6.5	+0.6	-1.5
Ireen L. Morrison	L	89	2.0	-3.0	+0.7

## Anfield

Liverpool, Walton

+/- 2012 +/- 2015

<b>Ros Groves</b>	Lab	<b>1,601</b>	<b>75.3</b>	-7.2	-1.3
Jimmy Richardson	L	132	6.2	+2.8	+1.2
Shaun Ingram	Grn	120	5.6	+1.5	+0.9
Jeanete Makinson	LD	120	5.6	-	1.3
Thomas S. Roberts	Con	89	4.2	+1.1	+1.9
Benjamin M. Bolton	TUSC	65	3.1	-	1.9

## Belle Vale

Garston & Halewood **swing incalculable**

+/- 2012 +/- 2015

<b>Ruth L. Bennett</b>	Lab	<b>2,196</b>	<b>65.0</b>	-13.4	-11.0
Stephen Atkinson	LD	384	11.4	-	8.0
Alan D. Fogg	TUSC	360	10.7	+7.0	+7.0
Hilary McDonagh	Grn	217	6.4	+2.7	+3.4
Beryl Pinnington	Con	127	3.8	-0.8	-0.2
Damien P. Daly	L	92	2.7	-3.1	+1.6

## Central

Liverpool, Riverside **3.2% Lab to Grn**

+/- 2012 +/- 2015

<b>*Christine Banks</b>	Lab	<b>1,213</b>	<b>69.5</b>	-2.0	+9.2
Robbie Coyne	Grn	285	16.3	+4.3	-3.1
Lee D. Berry	Con	100	5.7	-3.2	-8.9
Jacqueline E. Wilson	LD	95	5.4	-	-
James R. Dykstra	L	52	3.0	+0.2	-

## Childwall

Liverpool, Wavertree **1.3% LD to Lab**

+/- 2012 +/- 2015

<b>Liz Parsons</b>	Lab	<b>2,234</b>	<b>52.7</b>	-1.2	-3.0
Pat Moloney	LD	1,236	29.2	-3.8	+12.8
Shimrit Manning	UKIP	299	7.1	+0.8	-1.9
Lewis Coyne	Grn	274	6.5	+3.0	-1.2
Nathan C. Denham	Con	196	4.6	+0.1	-4.3

## Church

Liverpool, Wavertree **7.8% Lab to LD**

+/- 2012 +/- 2015

<b>Andrew K. Makinson</b>	LD	<b>2,903</b>	<b>55.8</b>	+7.1	+9.3
Jan McDermott	Lab	1,441	27.7	-8.4	-8.4
Eleanor J.M. Martin	Grn	426	8.2	+0.8	-0.5
John F. Bradley	L	135	2.6	-	-
David Jeffery	Con	133	2.6	-1.8	-1.8
Noah A.L. Sorensen	UKIP	123	2.4	-1.1	-0.9
William Delf	TUSC	46	0.9	-	0.0

## Clubmoor

Liverpool, Walton **5.3% Lab to Grn**

+/- 2012 +/- 2015

<b>*James Noakes</b>	Lab	<b>2,072</b>	<b>73.4</b>	-4.5	-4.8
James A. Melia-Jones	Grn	244	8.6	+6.0	+4.9
Paula Keaveney	LD	204	7.2	+4.0	+5.0
Paul W. Jones	L	200	7.1	+3.4	+4.0
Derek T. Nuttall	Con	105	3.7	+1.3	+1.1

## County

Liverpool, Walton **8.7% Lab to LD**

+/- 2012 +/- 2015

<b>Kay E. Davies</b>	Lab	<b>1,813</b>	<b>73.2</b>	-9.6	-3.5
Rachel Plant	LD	317	12.8	+7.8	+6.8
Chris Melia-Jones	Grn	239	9.7	+7.5	+5.0
Brian J. Jones	Con	88	3.6	+1.4	+1.4
Lynne Wild	TUSC	20	0.8	-	0.6

## Cressington

Garston & Halewood **7.9% LD to Lab**

+/- 2012 +/- 2015

<b>Tricia O'Brien</b>	Lab	<b>2,168</b>	<b>48.6</b>	+2.2	-8.0
Anna C. Martin	LD	1,358	30.4	-13.5	+12.0
Stuart L. Speeden	Grn	418	9.4	+4.1	-1.2
Jade Marsden	Con	368	8.3	+3.9	-4.3
Martin Cavanagh	TUSC	151	3.4	-	1.5

## Croxteth

Liverpool, West Derby **swing incalculable**

+/- 2012 +/- 2015

<b>Anthony Lavelle</b>	Lab	<b>1,984</b>	<b>73.9</b>	+8.3	+1.3
John D. Sisson	UKIP	261	9.7	-	0.3
Angela Hulme	LD	120	4.5	-5.7	-0.9
Raymond F. Catesby	L	102	3.8	+2.0	+2.2
Yasmin Gasimova	Grn	88	3.3	+1.1	-0.4
Denise M. Nuttall	Con	79	2.9	+0.5	-1.6
Rebecca E. McCourt	TUSC	52	1.9	-	-

## Everton

Liverpool, Walton **3.7% Lab to Grn**

+/- 2012 +/- 2015

<b>*Frank Pendergast</b>	Lab	<b>2,136</b>	<b>81.3</b>	-5.5	-0.6
Ashley P. Scott-Griffiths	Grn	210	8.0	+1.8	+5.0
Linda M. Roberts	L	185	7.0	+4.0	+5.1
Kirsten A. Watson	Con	97	3.7	+1.4	+0.4

## Fazakerley

Liverpool, Walton **4.2% Lab to LD**

+/- 2012 +/- 2015

<b>Paul Brant</b>	Lab	<b>2,068</b>	<b>72.7</b>	-6.5	+2.6
Graham C. Seddon	LD	294	10.3	+1.8	+5.1
Enid Lindsay	UKIP	260	9.1	+3.4	-3.8
Stephen J. Lang	Grn	138	4.9	+2.9	0.0
Christopher A. Roland	Con	84	3.0	+0.9	-2.0

## Greenbank

Liverpool, Riverside **6.8% Lab to Grn**

+/- 2012 +/- 2015

<b>*James A. Roberts</b>	Lab	<b>1,958</b>	<b>57.4</b>	-2.5	+3.4
David W. Morgan	Grn	1,030	30.2	+11.1	+0.8
Joe Harmer	LD	221	6.5	-5.5	+2.1
Nicholas Basson	Con	123	3.6	-3.0	-3.7
Connor J. Lunt	TUSC	78	2.3	-	0.9

## Kensington & Fairfield

Liverpool, Wavertree **swing incalculable**

+/- 2012 +/- 2015

<b>*Liam J. Robinson</b>	Lab	<b>1,745</b>	<b>71.0</b>	-6.9	+1.7
Thomas P. Kangley	UKIP	260	10.6	-	0.6
Steve Faragher	Grn	151	6.1	+0.9	-2.5
Bill Barrow	LD	140	5.7	0.0	+1.5
Michele L. Williams	L	81	3.3	-1.5	-0.9
Pauline Shuttleworth	Con	47	1.9	-0.6	-1.7
Priyanga Jeyanayagam	TUSC	34	1.4	-2.6	-0.2

## Kirkdale

Liverpool, Riverside **6.6% Lab to TUSC**

+/- 2012 +/- 2015

<b>*Joseph Hanson</b>	Lab	<b>2,166</b>	<b>79.4</b>	-7.5	-1.1
Roger Bannister	TUSC	276	10.1	+5.6	+6.5
Jonathan R. Clatworthy	Grn	181	6.6	+3.8	+1.7
Stuart Wood	Con	105	3.9	+2.0	+0.7

## Knotty Ash

Liverpool, West Derby **4.8% Lab to LD**

+/- 2012 +/- 2015

<b>*Nick Crofts</b>	Lab	<b>1,923</b>	<b>63.0</b>	-8.4	-5.2
Norman Mills	LD	436	14.3	+1.2	+7.6
Adam G. Heatherington	UKIP	318	10.4	-	0.4
Fiona Coyne	Grn	122	4.0	-1.6	-0.3
Irene Stuart	Con	119	3.9	-0.3	-2.7
Lindsey J.M. Wood	L	77	2.5	-0.3	+0.8
Craig Foden	TUSC	58	1.9	-0.9	+0.4

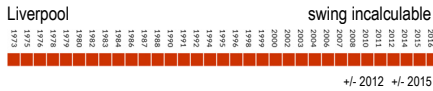
## Mossley Hill

Liverpool, Riverside **8.7% Lab to LD**

+/- 2012 +/- 2015

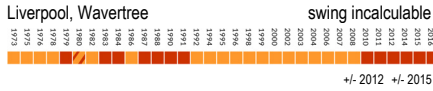
<b>*Emily E. Spurrell</b>	Lab	<b>1,876</b>	<b>42.6</b>	-9.4	-3.7
Paul P. Childs	LD	1,319	29.9	+8.0	+16.3
Ted Grant	Grn	869	19.7	+7.6	-5.2
Christopher M. Hall	Con	258	5.9	-5.3	-6.4
David S. Wood	L	83	1.9	-1.0	+0.5

## Norris Green



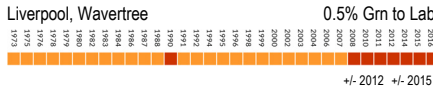
<b>Sharon Ross</b>	Lab	1,733	68.3	- 18.1	- 12.4
Jamie Sanderson	UKIP	300	11.8	+ 2.9	
Martyn P. Madeley	Grn	227	8.9	+ 7.1	+ 5.9
Ann B. Walsh	TUSC	197	7.8	+ 5.3	
Gillian M. Ferrigno	Con	82	3.2	+ 1.0	+ 0.1

## Old Swan



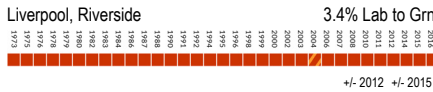
<b>*Gary Millar</b>	Lab	2,260	68.7	- 3.2	- 3.6
Martin Ralph	OSAC	395	12.0	+ 6.0	
Huw P.K. Dawson	LD	278	8.5	+ 2.3	+ 5.6
Noreen Maguinness	Grn	161	4.9	- 0.3	+ 1.0
George Powell	Con	109	3.3	+ 0.6	- 0.3
Marjorie Peel	L	86	2.6	- 4.9	0.0

## Picton



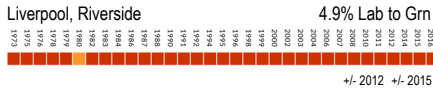
<b>*Nathalie A. Nicholas</b>	Lab	1,892	73.0	- 1.7	+ 3.7
Paul Woodruff	Grn	261	10.1	- 2.7	- 2.2
Kevin White	LD	210	8.1	+ 0.6	+ 3.1
Frank Bowen	TUSC	134	5.2	+ 2.3	
Laura E. Watson	Con	95	3.7	+ 0.9	- 0.4

## Princes Park



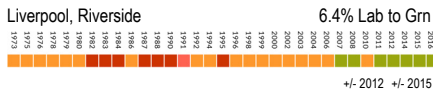
<b>*Timothy F. Moore</b>	Lab	1,976	67.6	- 3.6	- 0.6
Stephanie L. Pitchers	Grn	565	19.3	+ 3.1	- 1.5
Leo F. Evans	LD	146	5.0		
Daren A. Ireland	TUSC	138	4.7	- 1.3	+ 1.8
Alice M. Day	Con	100	3.4	- 0.5	- 0.8

## Riverside



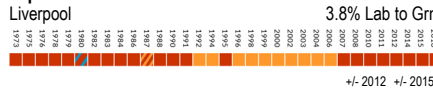
<b>*Steve Munby</b>	Lab	2,606	76.6	- 4.8	+ 4.8
Hannah Walkom	Grn	365	10.7	+ 4.9	- 1.6
Anna McCracken	LD	200	5.9	+ 1.6	
Giselle McDonald	Con	121	3.6	- 0.6	- 3.4
Michael J. Lane	ED	110	3.2	+ 0.1	+ 1.7

## St Michael's



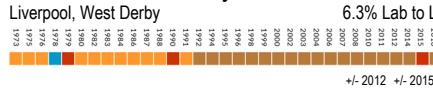
<b>*Sarah I. Jennings</b>	Grn	2,187	62.0	+ 7.9	+12.1
Steve Fitzsimmons	Lab	1,023	29.0	- 4.9	- 7.4
Thomas Sebire	LD	139	3.9	- 1.0	+ 0.3
Dave Patmore	Con	74	2.1	- 2.8	- 2.7
Paul D. Rimmer	ED	53	1.5	- 0.7	+ 1.4
Elise K. Khan	TUSC	50	1.4		- 0.3

## Speke-Garston



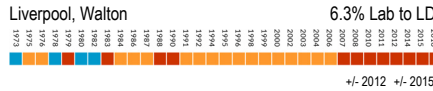
<b>Leon P. Tootle</b>	Lab	2,659	79.0	- 5.8	- 1.0
James J. Myles	Grn	285	8.5	+ 1.8	+ 3.5
Michael F. Dunne	LD	267	7.9	+ 2.5	+ 4.7
Patricia A. Waddington	Con	157	4.7	+ 1.7	+ 0.6

## Tuebrook & Stoneycroft



<b>*Steve Radford</b>	L	2,871	78.3	+ 5.6	+43.4
Don Porter	Lab	604	16.5	- 7.0	- 36.6
Enid Monkcom	UKIP	70	1.9		- 2.9
Martin S. Dobson	Grn	55	1.5	- 0.8	- 1.4
Jerry Lonsdale	LD	54	1.5	+ 0.6	0.0
Angela M. Oates	Con	15	0.4	- 0.1	- 1.2

## Warbreck



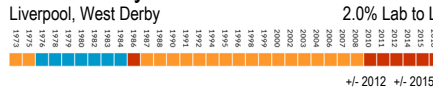
<b>*Richard M. McLinden</b>	Lab	2,166	70.3	- 7.3	- 4.8
Richard J. Roberts	LD	435	14.1	+ 5.2	+ 7.2
Jean Hill	Grn	197	6.4	+ 3.0	+ 2.1
Steven McEllenborough	ED	127	4.1	- 2.1	+ 3.8
David Lowe	Con	81	2.6	+ 0.7	- 0.2
George B. Roberts	L	74	2.4	+ 0.3	+ 1.9

## Wavertree



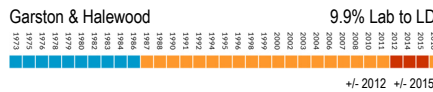
<b>*Helen Casstles</b>	Lab	1,929	53.6	+ 5.3	- 6.3
Donald M. Turner	LD	690	19.2	+10.0	+ 8.6
Peter A. Cranie	Grn	415	11.5	+ 5.0	0.0
Pamela A. Bradley	L	274	7.6		
Diane I. Watson	Con	166	4.6	+ 1.7	- 2.3
Angela Grant	TUSC	126	3.5		+ 1.0

## West Derby



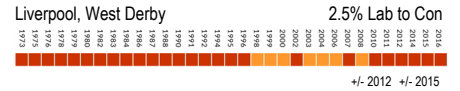
<b>*Lana Orr</b>	Lab	1,997	59.1	- 2.3	- 12.6
Ann Hines	L	463	13.7	+ 1.6	+ 9.7
Graham Hulme	LD	332	9.8	- 7.7	+ 4.3
Stuart J. Monkcom	UKIP	326	9.7		+ 1.1
Ellie Pontin	Grn	132	3.9	+ 0.4	+ 0.8
John A. Watson	Con	128	3.8	- 0.7	- 3.0

## Woolton



<b>Malcolm R. Kelly</b>	LD	2,206	46.6	+12.2	+21.4
*Mark S. Norris	Lab	1,393	29.4	- 7.6	- 8.7
Adam E. Marsden	Con	454	9.6	- 8.0	- 11.2
Alan Hutchinson	Ind	236	5.0		
Vivienne R. Beckett	UKIP	220	4.6	- 0.3	- 4.2
Jennifer M. Brown	Grn	185	3.9	+ 0.4	- 2.1
Henry Smith	TUSC	44	0.9		- 0.2

## Yew Tree



<b>John P. Prince</b>	Lab	2,242	73.5	- 3.3	- 1.8
Robert L.A. Poynton	Con	197	6.5	+ 1.6	+ 1.0
Charley Cosgrove	TUSC	171	5.6	+ 1.6	+ 3.9
David Newman	LD	166	5.4	- 3.0	+ 1.5
William Ward	Grn	142	4.7	+ 1.7	+ 1.4
Sam Hawksford	L	131	4.3	+ 1.4	+ 3.3

# How Liverpool voted

	Date	%Poll	Con	Lab	LD	UKIP	Green	Liberal	Ind	Oth
Allerton & Hunts Cross	2016	39.6	7.9	36.5	47.2		6.5	2.0		
	2015	69.3	14.0	55.0	18.7	8.0		1.3		3.0
	2014	34.8	11.0	51.1	25.4		10.4	2.2		
<i>By-election</i>	2012		9.5	57.4	22.3		3.1	6.5		1.2
	2012	36.5	9.5	61.7	17.8		5.9	5.0		
Anfield	2016	23.9	4.2	75.3	5.6		5.6	6.2		3.1
	2015	60.6	2.3	7.6		10.2	4.7	5.0		1.2
	2014	27.2	3.9	74.5			5.8	5.9		9.9
	2012	30.4	3.1	82.5	6.9		4.1	3.4		
Belle Vue	2016	49.1	3.8	65.0	11.4		6.4	2.7		10.7
	2015	65.6	4.0	76.0	3.4	8.8	3.0	1.1		3.7
	2014	30.8	3.6	67.2		17.8	4.1	2.2		5.1
	2012	31.6	4.6	78.4			3.7	5.8		7.6
Central	2016	16.8	5.7	69.5	5.4		16.3	3.0		
	2015	49.0	14.6	60.3		3.8	19.4			1.8
	2014	30.8	7.9	63.1		7.8	19.1	2.1		
	2012	12.6	8.9	71.5			12.0	2.8		4.9
Childwall	2016	39.4	4.6	52.7	29.2	7.1	6.5			
	2015	72.8	8.9	55.7	16.4	9.0	7.7			2.3
	2014	35.2	5.4	45.1	26.6	15.2	5.5	2.2		
	2012	38.1	4.5	51.5	33.0	6.3	3.5	1.2		
Church	2016	49.6	2.6	27.7	55.8	2.4	8.2	2.6		
	2015	75.2	4.4	36.1	46.5	3.3	8.7			0.9
	2014	43.9	6.1	40.5	38.3		11.1	4.0		
	2012	44.3	4.4	36.1	48.7	3.5	7.4			
Clubmoor	2016	26.6	3.7	73.4	7.2		8.6	7.1		
	2015	63.4	2.6	78.2	2.2	10.1	3.7	3.1		
	2014	28.7	2.3	68.6		21.4	3.7	4.1		
	2012	30.6	2.4	77.9	3.2	6.5	2.6	3.7		3.7
County	2016	27.1	3.6	73.2	12.8		9.7			0.8
	2015	61.0	2.2	76.7	6.0	8.2	4.7	0.7		1.4
	2014	29.1	1.7	77.0		14.6	3.3	3.4		
	2012	30.1	1.5	82.8	5.0	5.9	2.2	1.9		0.6
Cressington	2016	39.2	8.3	48.6	30.4		9.4			3.4
	2015	70.3	12.6	56.6	18.4		10.6			1.9
	2014	37.3	7.4	47.1	20.4	12.5	9.4	3.4		
	2012	43.3	4.4	46.4	43.9		5.3			
Croxteth	2016	26.5	2.9	73.9	4.5	9.7	3.3	3.8		1.9
	2015	62.9	4.5	72.6	5.4	10.0	3.7	1.6		2.1
	2014	27.3	3.9	66.3		22.0	4.5	3.3		
	2012	27.0	2.4	65.6	10.2		2.2	1.8		17.9
Everton	2016	25.7	3.7	81.3			8.0	7.0		
	2015	58.6	3.3	81.9		8.4	3.0	1.9		1.5
	2014	29.2	2.2	69.5		18.8	4.2	2.2		3.0
	2012	30.0	2.3	86.8			6.2	3.0		1.7
Fazakerley	2016	26.5	3.0	72.7	10.3	9.1	4.9			
	2015	63.7	5.0	70.1	5.2	12.9	4.9	1.9		
	2014	28.0	2.7	69.8	5.0	17.4	4.3	0.7		
	2012	30.0	2.1	79.2	8.5	5.7	2.0	1.1		1.5
Greenbank	2016	39.2	3.6	57.4	6.5		30.2			2.3
	2015	63.9	7.3	54.0	4.4	3.5	29.4			1.4
	2014	34.3	4.1	37.8	2.9	5.4	48.2	0.3		1.3
	2012	28.5	6.6	59.9	12.0		19.1	2.4		
Kensington & Fairfield	2016	28.6	1.9	71.0	5.7	10.6	6.1	3.3		1.4
	2015	57.4	3.6	69.3	4.2	11.2	8.6	1.5		1.6
	2014	30.4	1.9	67.9	3.8	17.9		1.5	5.6	1.5
	2012	30.6	2.4	77.9	5.7		5.2	4.8		4.0
Kirkdale	2016	25.2	3.9	79.4			6.6			10.1
	2015	59.1	3.2	80.5		6.7	4.9		1.1	3.6
	2014	25.1	3.4	78.7			6.1	4.8		7.0
	2012	28.1	1.9	86.9	1.2		2.8	0.4	2.4	4.5

How Liverpool voted - continued

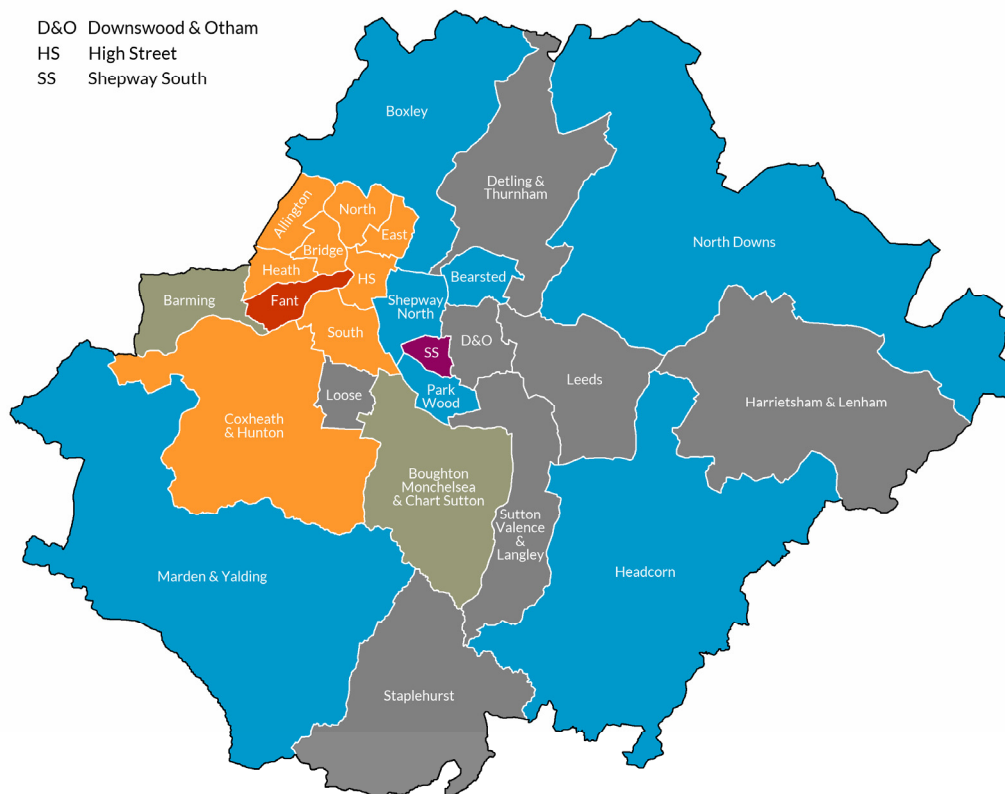
	Date	%Poll	Con	Lab	LD	UKIP	Green	Liberal	Ind	Oth
Knotty Ash	2016	30.1	3.9	63.0	14.3	10.4	4.0	2.5		1.9
	2015	65.2	6.6	68.2	6.7	10.8	4.3	1.7		1.7
	2014	31.8	4.7	61.6	7.9	18.1	4.6	1.4		1.8
<i>By-election</i>	2012		2.3	68.6	8.4	5.7	2.0	7.4		5.5
	2016	34.7	4.2	71.4	13.1		5.6	2.8		2.8
Mossley Hill	2015	45.2	5.9	42.6	29.9		19.7	1.9		
	2014	75.5	12.3	46.3	13.6		24.9	1.4		1.5
	2012	38.4	9.7	42.1	28.3		18.3	1.7		
	2016	39.5	11.2	52.0	21.9		12.1	2.9		
Norris Green	2015	39.8	3.2	68.3		11.8	8.9			7.8
	2014	60.2	3.1	80.7		8.9	1.9			2.5
	2012	28.0	2.5	68.2		20.1	3.1	2.0		4.1
	2016	28.1	2.2	86.4	1.8		1.8	5.0		2.8
Old Swan	2015	30.9	3.3	68.7	8.5		4.9	2.6		12.0
	2014	64.9	3.6	72.3	2.9	8.7	3.9	2.6		6.0
	2012	31.3	3.1	60.7	3.0	15.8	4.3	4.0		8.5
	2016	32.6	2.7	71.9	6.2		5.2	7.5		6.5
Picton	2015	27.5	3.7	73.0	8.1		10.1			5.2
	2014	54.5	4.1	69.3	5.0	6.5	12.3			2.9
	2012	26.7	3.1	65.9	4.9	11.3	11.2	1.5		2.2
	2016	25.4	2.8	74.7	7.5	4.4	4.4	3.2		
Princes Park	2015	30.2	3.4	67.6	5.0		19.3			4.7
	2014	59.7	4.2	68.2		3.6	20.8			3.2
	2012	30.6	4.0	67.1			16.3	2.3	5.3	5.0
	2016	29.5	3.9	71.2			16.2	2.8		6.0
Riverside	2016	27.4	3.6	76.6	5.9		10.7			3.2
	2015	59.6	7.0	71.8	4.3		12.3			4.6
	2014	26.1	3.8	67.3	3.4	13.4	8.9	0.6		2.6
<i>By-election</i>	2013		2.6	70.9	4.3	8.0	9.7		0.6	3.9
<i>By-election</i>	2012		3.8	76.8	4.4		8.8			6.2
	2012	29.5	4.2	81.4			5.8	2.0		6.7
St Michael's	2016	37.9	2.1	29.0	3.9		62.0			2.9
	2015	68.0	4.8	36.4	3.6	3.4	49.9			1.8
	2014	37.2	3.2	30.4	2.3		60.1	0.4		2.0
	2012	34.6	4.9	33.9	4.9		54.1			2.2
Speke-Garston	2016	26.0	4.7	79.0	7.9		8.5			
	2015	61.7	4.1	80.0	3.2	7.7	5.0			
	2014	26.2	4.9	80.1	4.8		8.6	1.7		
	2012	27.2	3.0	84.8	5.4		6.7			
Tuebrook & Stoneycroft	2016	36.6	0.4	16.5	1.5	1.9	1.5	78.3		
	2015	63.8	1.6	53.1	1.5	4.8	2.9	34.9		1.2
	2014	30.6	2.3	29.2			5.3	60.0		3.2
	2012	36.1	0.5	23.5	0.9		2.3	72.7		
Warbreck	2016	28.3	2.6	70.3	14.1		6.4	2.4		4.1
	2015	64.1	2.8	75.1	6.9	8.8	4.3	0.5		1.5
	2014	29.7	2.5	64.7	8.8	17.5	4.1	1.1		1.2
	2012	31.0	1.9	77.6	8.9		3.4	2.1		6.2
Wavertree	2016	35.5	4.6	53.6	19.2		11.5	7.6		3.5
	2015	68.0	6.9	59.9	10.6	6.8	11.5		1.8	2.5
	2014	34.1	4.5	53.4	12.5	12.6	10.1	3.8		3.3
	2012	40.4	2.9	48.3	9.2	3.1	6.5		28.8	1.2
West Derby	2016	31.3	3.8	59.1	9.8	9.7	3.9	13.7		
	2015	68.9	6.8	71.7	4.5	8.6	3.1	4.0		1.3
	2014	32.6	4.2	55.6	5.8	21.6	4.4	6.6		1.9
	2012	35.3	4.5	61.4	17.5		4.5	12.1		
Woolton	2016		9.6	29.4	46.6	4.6	3.9		5.0	0.9
	2015	70.4	20.8	38.1	25.2	8.8	6.0			1.1
	2014	39.2	18.8	38.5	33.6		6.7			
	2012	40.1	17.6	37.0	34.4	4.9	3.5	2.6		
Yew Tree	2016	46.3	6.5	73.5	5.4		4.7	4.3		5.6
	2015	62.7	5.5	75.3	3.9	9.3	3.3	1.0		1.7
	2014	28.6	7.2	78.6			7.9	6.2		
	2012	29.6	4.9	76.8	8.4		3.0	2.9		

# Maidstone

Maidstone is one of those rare councils where decades of local government strength has never translated into parliamentary success for them. In part, the reason is that Maidstone town, where the Lib Dems dominate, is far too small to form a constituency of its own. It does, however, have satellite towns like Shepway, Bearsted and Loose which, if they were included with Maidstone would make their prospects a little brighter. Unfortunately for them, Maidstone extends into heavily Conservative mid-Kent countryside while the satellite villages are hived off into the Sittingbourne & Sheppey seat. This provincial part of the district almost entirely offsets Lib Dem (and a little Labour) Maidstone, which usually keeps the district in no overall control. Both the Lib Dems and Tories hold 22 seats, there are 5 independents, 4 UKIP councillors and 2 Labour. The two big parties need six more seats to recapture control. That means either Tories advancing in Maidstone or the Lib Dems advancing in the rural parts of the district.

73 76 79 80 82 83 84 86 87 88 90 91 92 94 95 96 98 99 00 02 03 04 06 07 08 10 11 12 14 15 16

Results dashboard																				
Allington			Barming			Bearsted			Boughton Mon.			Boxley			Bridge			Coxheath		
16	15	14	2016			16	15	14	2016			16	15	14	16	14	16	15	14	
Detling			Downswood			East			Fant			Harrietsham			Headcorn			Heath		
2015			2015			16	15	14	16	15	14	15	14	16	14	16	14	16	14	
High Street			Leeds			Loose			Mardon			North			North Downs			Park Wood		
16	15	14	2015			2015			16	15	14	16	15	14	2016			16	14	
Shepway North			Shepway South			South			Staplehurst			Sutton Valence								
16	15	14	16	14	16	15	14	15	14	2015										



	Conservatives		Labour		Liberal Dem		UKIP		Green		Independents		Others	
	Seats	%Votes	Seats	%Votes	Seats	%Votes	Seats	%Votes	Seats	%Votes	Seats	%Votes	Seats	%Votes
16	7	33.1	1	11.8	8	26.6	1	14.9	0	4.8	2	8.6	0	0.3
15	11	41.5	0	11.2	6	22.1	0	18.1	0	3.5	0	3.7	0	0.1
14	5	27.5	1	10.7	8	24.6	3	26.3	0	5.6	1	5.2	0	0.1

## Allington

Maidstone and The Weald



Year	Party	LD	Con	UKIP	Lab	Grn	Change
2015	LD	1,177	50.0	-	-	-	- 6.6 + 6.1
2010	Con	558	23.7	-	-	-	- 6.6 - 7.0
2005	UKIP	388	16.5	-	-	-	- 0.1
2000	Lab	201	8.5	-	-	-	- 4.6 - 0.3
1995	Grn	31	1.3	-	-	-	-

## Barming

Maidstone and The Weald



Year	Party	LD	Con	UKIP	Lab	Grn	Change
2015	Ind	747	79.4	-	-	-	- 0.5
2010	Con	89	9.5	-	-	-	- 10.6
2005	Lab	40	4.3	-	-	-	-
2000	LD	35	3.7	-	-	-	-
1995	Grn	30	3.2	-	-	-	-

## Bearsted

Faversham & Mid Kent



Year	Party	LD	Con	UKIP	Lab	Grn	Change
2015	Con	890	36.6	-	-	-	- 27.4 - 31.1
2010	Ind	840	34.6	-	-	-	-
2005	UKIP	317	13.1	-	-	-	+ 1.9
2000	Lab	224	9.2	-	-	-	- 9.7 - 2.2
1995	Grn	81	3.3	-	-	-	- 6.4 - 0.4
1990	LD	77	3.2	-	-	-	- 4.2 - 2.8

## Boughton Monchelsea & Chart Sutton

Faversham & Mid Kent



Year	Party	LD	Con	UKIP	Lab	Grn	Change
2015	Ind	543	60.4	-	-	-	- 15.0
2010	Con	169	18.8	-	-	-	- 1.7
2005	UKIP	86	9.6	-	-	-	-
2000	Grn	52	5.8	-	-	-	-
1995	Lab	33	3.7	-	-	-	- 0.5
1990	LD	16	1.8	-	-	-	-

## Boxley

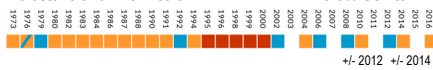
Faversham & Mid Kent



Year	Party	LD	Con	UKIP	Lab	Grn	Change
2015	Con	1,118	58.5	-	-	-	- 9.7 + 1.8
2010	UKIP	419	21.9	-	-	-	+ 1.0
2005	LD	235	12.3	-	-	-	+ 2.4
2000	Grn	139	7.3	-	-	-	- 3.6

## Bridge


Maidstone and The Weald



Year	Party	LD	Con	UKIP	Lab	Grn	Change
2015	LD	590	41.5	-	-	-	+ 7.3 +10.4
2010	Con	547	38.5	-	-	-	+ 1.3 +11.8
2005	Lab	169	11.9	-	-	-	- 4.9 + 1.5
2000	Grn	116	8.2	-	-	-	- 3.6 - 0.2

## Coxheath & Hunton

Maidstone and The Weald



Year	Party	LD	Con	UKIP	Lab	Grn	Change
2015	LD	798	36.1	-	-	-	+ 4.0 - 0.2
2010	Con	797	36.1	-	-	-	- 3.8 + 1.1
2005	UKIP	393	17.8	-	-	-	+ 6.6 - 0.7
2000	Lab	133	6.0	-	-	-	- 5.1 - 0.1
1995	Grn	88	4.0	-	-	-	- 1.7 0.0

## Detling & Thurnham


Faversham & Mid Kent



No election in 2016

## Downswood & Otham

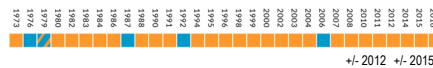
Faversham & Mid Kent



No election in 2016

## East


Maidstone and The Weald



Year	Party	LD	Con	UKIP	Lab	Grn	Change
2015	LD	987	46.2	-	-	-	- 6.9 +11.1
2010	Con	464	21.7	-	-	-	- 9.5 - 7.4
2005	UKIP	376	17.6	-	-	-	- 2.5
2000	Lab	230	10.8	-	-	-	+ 0.3
1995	Grn	78	3.7	-	-	-	- 11.9 - 1.1

## Fant

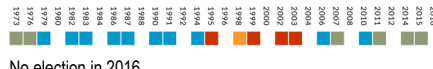
Maidstone and The Weald



Year	Party	LD	Con	UKIP	Lab	Grn	Change
2015	Lab	644	28.9	-	-	-	+ 0.2 + 8.5
2010	LD	573	25.7	-	-	-	+ 9.4 + 3.7
2005	Con	567	25.4	-	-	-	- 6.5 - 4.3
2000	UKIP	287	12.9	-	-	-	- 4.7
1995	Grn	159	7.1	-	-	-	- 16.0 - 3.2

## Harrietsham & Lenham

Faversham & Mid Kent



No election in 2016

## Headcorn

Faversham & Mid Kent



Year	Party	LD	Con	UKIP	Lab	Grn	Change
2015	Con	1,002	64.6	-	-	-	- 6.0 +15.8
2010	UKIP	298	19.2	-	-	-	- 13.4
2005	Lab	116	7.5	-	-	-	+ 0.5
2000	Grn	73	4.7	-	-	-	- 24.7 - 7.0
1995	LD	62	4.0	-	-	-	-

## Shellina Prendergast

Faversham & Mid Kent

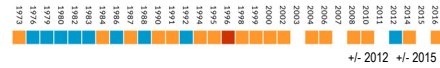


Year	Party	LD	Con	UKIP	Lab	Grn	Change
2015	Con	298	19.2	-	-	-	- 13.4
2010	Lab	116	7.5	-	-	-	+ 0.5
2005	Grn	73	4.7	-	-	-	- 24.7 - 7.0
2000	LD	62	4.0	-	-	-	-



## Heath

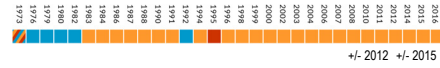
Maidstone and The Weald



Year	Party	LD	Con	UKIP	Lab	Grn	Change
2015	LD	729	57.4	-	-	-	+17.9 +14.4
2010	Con	269	21.2	-	-	-	- 12.7 + 0.9
2005	Lab	186	14.7	-	-	-	- 2.5 + 4.0
2000	Grn	85	6.7	-	-	-	- 2.8 + 2.1

## High Street

Maidstone and The Weald



Year	Party	LD	Con	UKIP	Lab	Grn	Change
2015	LD	689	38.1	-	-	-	- 3.9 + 8.4
2010	Lab	329	18.2	-	-	-	+ 3.1 + 1.8
2005	UKIP	328	18.1	-	-	-	+ 6.7 - 2.8
2000	Con	313	17.3	-	-	-	- 6.9 - 9.2
1995	Grn	150	8.3	-	-	-	+ 1.0 + 1.9

## Leeds

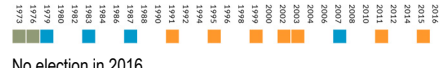
Faversham & Mid Kent



No election in 2016

## Loose

Faversham & Mid Kent



No election in 2016

## Marden & Yalding

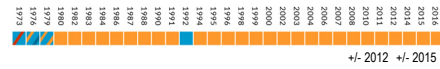
Maidstone and The Weald



Year	Party	LD	Con	UKIP	Lab	Grn	Change
2015	Con	938	47.4	-	-	-	- 15.0 - 0.1
2010	UKIP	430	21.8	-	-	-	+ 1.6
2005	LD	330	16.7	-	-	-	+ 6.6 - 3.5
2000	Lab	204	10.3	-	-	-	- 6.0 + 1.7
1995	Grn	75	3.8	-	-	-	- 7.4 + 0.3

## North

Maidstone and The Weald



Year	Party	LD	Con	UKIP	Lab	Grn	Change
2015	LD	851	43.0	-	-	-	- 11.6 +11.7
2010	Con	473	23.9	-	-	-	+ 1.0 - 8.1
2005	UKIP	328	16.6	-	-	-	+ 6.5 - 11.2
2000	Lab	261	13.2	-	-	-	+ 0.8 + 1.9
1995	Grn	68	3.4	-	-	-	- 2.1

## North Downs

Faversham & Mid Kent



Year	Party	LD	Con	UKIP	Lab	Grn	Change
2015	Con	482	72.2	-	-	-	+ 9.7
2010	LD	98	14.7	-	-	-	-
2005	Grn	88	13.2	-	-	-	+ 3.9

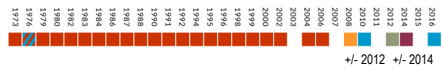


## Park Wood

Faversham & Mid Kent



13.8% Ind to Con

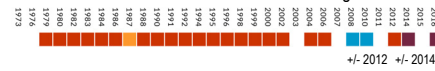


Candidate	Party	2014	2010	2006	2002
<b>Matt Burton</b>	<b>Con</b>	<b>305</b>	<b>30.7</b>	<b>+ 4.2</b>	<b>+ 6.9</b>
John R. Barned	UKIP	256	25.7	-	9.5
Marsha G.B. Todd	Lab	185	18.6	-15.5	0.0
*Daniel P. Moriarty	Ind	159	16.0	-23.4	
Andrew F. Cockersole	LD	56	5.6	+ 0.8	
Belinda A. Bassett	Grn	34	3.4	- 1.1	

## Shepway South

Faversham & Mid Kent

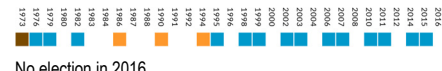
swing incalculable



Candidate	Party	2014	2010	2006	2002
<b>Eddie Powell</b>	<b>UKIP</b>	<b>448</b>	<b>38.3</b>	<b>- 5.7</b>	
Bob Hinder	Con	325	27.8	- 0.3	+ 5.5
Theresa Lyons	Lab	290	24.8	-19.5	- 2.7
Milden Choongo	LD	69	5.9	- 0.3	
Stuart R. Jeffery	Grn	25	2.1		
Timothy Raymen	ED	14	1.2		

## Staplehurst

Maidstone and The Weald



No election in 2016

## Sutton Valence & Langley

Maidstone and The Weald

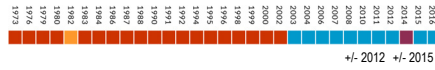


No election in 2016

## Shepway North

Faversham & Mid Kent

swing incalculable

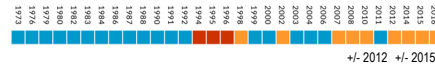


Candidate	Party	2014	2010	2006	2002
<b>*Christopher J. Garland</b>	<b>Con</b>	<b>656</b>	<b>37.2</b>	<b>- 9.3</b>	<b>- 6.1</b>
Mike Wardle	UKIP	431	24.4	-	0.9
Geoff Harvey	Lab	351	19.9	-17.1	+ 2.5
Dinesh Khadka	LD	168	9.5	+ 1.5	
Stephen F. Muggerridge	Grn	84	4.8	- 5.7	- 0.2
Gary Butler	ED	73	4.1	+ 3.1	

## South

Maidstone and The Weald

5.7% LD to Con



Candidate	Party	2014	2010	2006	2002
<b>Paul J. Wilby</b>	<b>LD</b>	<b>1,002</b>	<b>42.4</b>	<b>-20.9</b>	<b>+ 4.5</b>
Paul Cooper	Con	641	27.1	- 9.6	- 8.3
Mike Hogg	Ind	458	19.4		
Wendy F. Hollands	Lab	177	7.5	- 0.5	
Steven M. Cheeseman	Grn	86	3.6	+ 1.1	

# How Maidstone voted

	Date	%Poll	Con	Lab	LD	UKIP	Green	Ind	Oth
Allington	2016	43.1	23.7	8.5	50.0	16.5	1.3		
	2015	78.3	30.7	8.8	43.9	16.6			
	2014	47.2	19.1	6.7	50.4	21.5	2.3		
	2012	36.4	30.3	13.1	56.6				
Barming	2016	48.9	9.5	4.3	3.7		3.2	79.4	
	2012	46.4	20.1					79.9	
Bearsted	2016	37.1	36.6	9.2	3.2	13.1	3.3	34.6	
	2015	87.7	67.7	11.4	6.0	11.2	3.7		
	2014	43.8	38.2	9.3	3.5	21.4	4.0	23.6	
	2012	31.5	64.0	18.9	7.4		9.7		
Boughton Monchelsea & Chart Sutton	2016	45.1	18.8	3.7	1.8	9.6	5.8	60.4	
	2012	46.6	20.5	4.2				75.4	
Boxley	2016	30.2	58.5		12.3	21.9	7.3		
	2015	71.8	56.7	12.5	9.9	20.9			
	2014	36.7	45.2	10.9	5.7	33.4	4.7		
	2012	25.7	68.2	20.9			10.9		
Bridge	2016	32.4	38.5	11.9	41.5		8.2		
	2014	38.2	26.7	10.4	31.1	23.4	8.4		
	2012	26.3	37.2	16.8	34.2		11.8		
Coxheath & Hunton	2016	39.2	36.1	6.0	36.1	17.8	4.0		
	2015	73.2	35.0	6.1	36.3	18.5	4.0		
	2014	44.1	27.0	6.8	39.9	26.3			
	2012	34.3	39.9	11.1	32.1	11.2	5.7		
Detling & Thurnham	2015	76.3	59.7	10.2	12.8	17.3			
Downswood & Otham	2015	64.8	37.4	7.6		11.9	3.5	39.7	
East	2016	34.1	21.7	10.8	46.2	17.6	3.7		
	2015	68.0	29.1	10.5	35.1	20.1	4.8		0.4
	2014	39.6	24.2	8.1	36.1	26.0	5.7		
	2012	30.5	31.2		53.1	15.6			

How Maidstone voted - continued

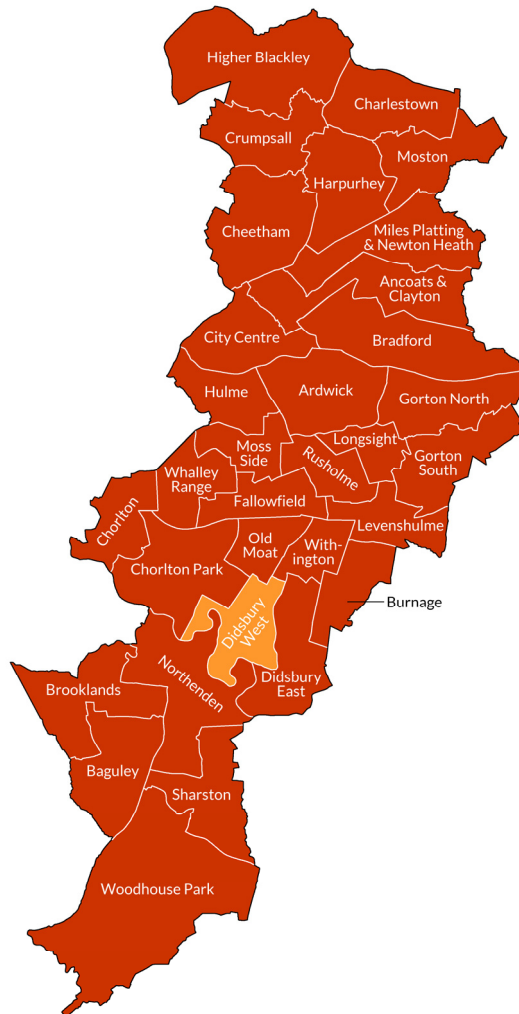
	Date	%Poll	Con	Lab	LD	UKIP	Green	Ind	Oth
Fant	2016	33.7	25.4	28.9	25.7	12.9	7.1		
	2015	64.4	29.7	20.4	22.0	17.6	10.3		
	2014	40.0	17.9	23.6	16.6	21.5	20.4		
	2012	27.9	31.9	28.7	16.3		23.1		
Harrietsham & Lenham	2015	72.7	26.5	16.4	29.7	20.9	6.4		
	2014	46.7	23.9	5.8		26.0		44.3	
Headcorn	2016	39.6	64.6	7.5	4.0	19.2	4.7		
	2014	46.2	48.8	7.0		32.6	11.7		
	2012	36.1	70.6				29.4		
Heath	2016	29.7	21.2	14.7	57.4		6.7		
	2014	38.5	20.3	10.7	43.0	21.3	4.6		
	2012	26.7	33.9	17.2	39.5		9.5		
High Street	2016	27.8	17.3	18.2	38.1	18.1	8.3		
	2015	56.0	26.5	16.4	29.7	20.9	6.4		
	2014	30.5	17.2	12.7	30.5	28.8	7.5	3.3	
	2012	22.7	24.2	15.1	42.0	11.4	7.3		
Leeds	2015	76.7	59.0	9.4	8.8	22.8			
Loose	2015	73.3	37.9		46.8	15.3			
Marden & Yalding	2016	33.6	47.4	10.3	16.7	21.8			
	2015	76.7	47.5	8.6	20.2	20.2	3.5		
	2014	44.7	33.8	6.5	32.0	23.6	4.1		
	2012	30.0	62.4	16.3	10.1		11.2		
North	2016	33.1	23.9	13.2	43.0	16.6	3.4		
	2015	67.7	32.0	11.3	31.3	19.9	5.5		
	2014	36.7	16.8	9.1	41.9	23.4	8.8		
	2012	27.0	22.9	12.4	54.6	10.1			
North Downs	2016	34.5	72.2		14.7		13.2		
	2012	35.9	62.5	11.9			9.3	16.3	
Park Wood	2016	22.8	30.7	18.6	5.6	25.7	3.4	16.0	
	2015	50.4	32.9	20.6	7.9	27.8		10.8	
	2014	25.4	23.8	18.6	4.8	35.2	4.5	13.1	
	2012	18.0	26.5	34.1				39.4	
Shepway North	2016	29.0	37.2	19.9	9.5	24.4	4.8		4.1
	2015	62.6	43.3	17.4	8.0	25.3	5.0		1.0
	2014	35.5	27.4	16.8	14.4	33.3	5.9		2.3
	2012	24.1	46.5	37.0			10.5		6.1
Shepway South	2016	27.7	27.8	24.8	5.9	38.3	2.1		1.2
	2014	29.4	22.3	27.5	6.2	44.0			
	2012	21.0	28.1	44.3				27.6	
South	2016	34.5	27.1	7.5	42.4		3.6	19.4	
	2015	68.1	35.4	58.0	37.9	16.1	2.5		
	2014	40.2	26.8	6.2	40.6	23.4	3.1		
	2012	32.1	36.7		63.3				
Staplehurst	2015	71.4	42.9	7.5	23.2	15.3	3.8	7.3	
	2014	41.8	32.9	7.8	27.1	23.5	3.5	5.2	
Sutton Valence & Langley	2015	74.0	68.4	12.3	10.6		8.6		

# Manchester

The linear city of Manchester slipped off the list of Labour one-party states in 2016. Former Withington MP John Leach managed to snatch a Didsbury seat. That sole gain turned Manchester into a council with 95 Labour councillors and 1 Liberal Democrat. But this is unlikely to be the start of some Lib Dem resurgence: their 11.1% was lower than their share in 2012 when they won nil seats and the finished 53 percentage points - count them - behind Labour. There was also no repeat of the surprise Conservative gain immediately north of the city in Bury in Manchester's heavily Jewish district in Blackley and Cheetham. The last Tory Manchester city councillor was elected in 1992 and their vote has almost evaporated: just 7% in 2016.

73 75 76 78 79 80 82 83 84 86 87 88 90 91 92 94 95 96 98 99 00 02 03 04 06 07 08 10 11 12 14 15 16

Ancoats/Clayton	Ardwick	Baguley	Bradford	Brooklands	Burnage	Charlestown	Cheetham
16   15   14	16   15   14	16   15   14	16   15   14	16   15   14	16   15   14	16   15   14	16   15   14
Chorlton	Chorlton Park	City Centre	Crumpsall	Didsbury East	Didsbury West	Fallowfield	Gorton North
16   15   14	16   15   14	16   15   14	16   15   14	16   15   14	16   15   14	16   15   14	16   15   14
Gorton South	Harpurhey	Higher Blackley	Hulme	Levenshulme	Longsight	Miles Platting	Moss Side
16   15   14	16   15   14	16   15   14	16   15   14	16   15   14	16   15   14	16   15   14	16   15   14
Moston	Northenden	Old Moat	Rusholme	Sharston	Whalley Range	Withington	Woodhouse Park
16   15   14	16   15   14	16   15   14	16   15   14	16   15   14	16   15   14	16   15   14	16   15   14



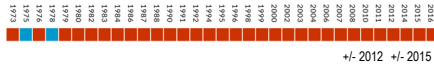
	Conservatives		Labour		Liberal Dem		UKIP		Green		Independents		Others	
	Seats	%Votes	Seats	%Votes	Seats	%Votes	Seats	%Votes	Seats	%Votes	Seats	%Votes	Seats	%Votes
16	0	7.0	31	64.1	1	11.1	0	6.2	0	8.9	0	1.4	0	1.3
15	0	11.1	32	58.6	0	9.5	0	7.3	0	11.5	0	0.4	0	1.5
14	0	8.0	32	57.4	0	11.8	0	7.7	0	12.6	0	0.7	01	1.3



## Higher Blackley

Blackley & Broughton

13.6% Lab to UKIP



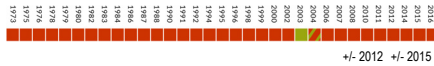
+/- 2012 +/- 2015

<b>*Shelley M. Lanchbury</b>	Lab	1,569	58.5	- 9.0	+ 1.0
Martin Power	UKIP	691	25.8	+18.2	0.0
Barney B. Watson	Con	202	7.5	- 1.2	- 2.3
Peter G. Matthews	LD	115	4.3	+ 0.4	+ 1.6
Anne V. Power	Grn	104	3.9	+ 0.1	- 0.3

## Hulme

Manchester Central

6.4% Grn to Lab



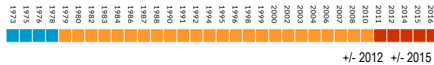
+/- 2012 +/- 2015

<b>Amina Lone</b>	Lab	1,726	65.3	+ 4.4	+ 9.0
Deyika Nzeribe	Grn	515	19.5	- 8.3	- 6.4
Hannah J. Gee	LD	184	7.0	+ 2.6	
Kevin G. O'Neill	Con	162	6.1	+ 0.6	- 6.6
Martin Shaw	TUSC	56	2.1		+ 0.8

## Levenshulme

Manchester, Gorton

1.9% Grn to Lab



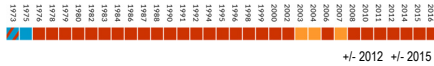
+/- 2012 +/- 2015

<b>*Nasrin B. Ali</b>	Lab	2,066	54.5	+ 4.2	+ 5.4
Dick Venes	Grn	764	20.2	+ 0.5	+ 0.4
Mark Breeze	Ind	470	12.4		
Liaqat A.J.	LD	285	7.5	-20.4	-12.5
Calum T. J. Davies	Con	164	4.3	+ 2.2	- 3.6
Joe McArdle	TUSC	40	1.1		- 2.0

## Longsight

Manchester, Gorton

4.1% Con to Lab



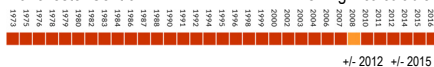
+/- 2012 +/- 2015

<b>Luthfur Rahman</b>	Lab	2,897	79.0	+ 3.0	+ 3.1
Anjnarra Huque	Con	254	6.9	- 5.1	- 0.8
Vicky Matthews	Grn	219	6.0	- 2.3	- 4.7
Timothy C. Crump	LD	140	3.8	+ 0.1	+ 0.9
Raees A. Khan	Ind	134	3.7		+ 1.9
Mercedes Caccia Mesorio	TUSC	24	0.7		- 0.2

## Miles Platting & Newton Heath

Manchester Central

swing incalculable



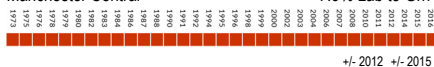
+/- 2012 +/- 2015

<b>*Carmine G. Grimshaw</b>	Lab	1,938	78.5	+13.5	+ 5.4
Harry Kagkouras	Con	193	7.8		- 2.9
Isobel M. Patience	Grn	134	5.4	+ 0.2	- 1.6
Richard M. Kilpatrick	LD	116	4.7	-25.1	- 0.5
Bridget Taylor	TUSC	88	3.6		- 0.5

## Moss Side

Manchester Central

7.9% Lab to Grn



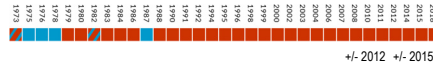
+/- 2012 +/- 2015

<b>Mahadi H Sharif Mahamed</b>	Lab	2,869	74.3	- 10.0	- 3.9
Muhammad A. Shahzad	Grn	415	10.8	+ 5.7	+ 2.5
Aden Hassan	Con	309	8.0	+ 4.0	+ 1.2
Annie Jackson	LD	267	6.9	+ 4.3	+ 3.1

## Moston

Manchester Central

swing incalculable



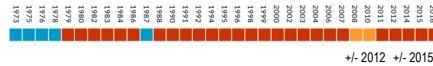
+/- 2012 +/- 2015

<b>Carl P. Ollerhead</b>	Lab	1,899	56.7	+ 2.9	+ 7.3
Phil Eckersley	UKIP	899	26.8		- 4.6
Hector J.R. Williams	Con	301	9.0	+ 1.3	- 2.4
Eithne Quinn	Grn	118	3.5	+ 0.2	+ 0.3
Dave Page	LD	102	3.0		+ 0.1
Jack J. Metcalf	TUSC	33	1.0		+ 0.5

## Northenden

Wythenshawe & Sale East

4.8% Lab to Con



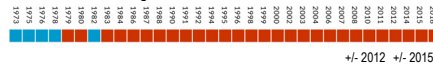
+/- 2012 +/- 2015

<b>Mary T. Monaghan</b>	Lab	2,003	64.1	- 0.2	+10.7
Fiona M. Green	Con	541	17.3	+ 9.4	- 0.1
Simon J. Gray	Grn	308	9.8	+ 2.8	+ 2.9
Pablo O'Hana	LD	166	5.3	- 7.8	+ 0.2
Johnny Disco	OMRL	109	3.5		+ 1.7

## Old Moat

Manchester, Withington

7.3% Lab to LD



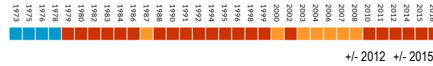
+/- 2012 +/- 2015

<b>Andrew H. Fender</b>	Lab	2,244	67.3	- 6.8	+10.1
April Preston	LD	561	16.8	+ 7.8	+ 2.7
Nathan Rae	Grn	329	9.9	- 1.4	- 6.5
Jeanmiguel Uva	Con	138	5.5	- 0.2	- 4.9
Jane E. Lee	TUSC	63	1.9		- 0.1

## Rusholme

Manchester, Gorton

2.6% Lab to Grn



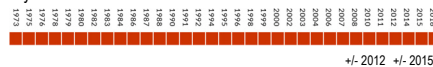
+/- 2012 +/- 2015

<b>*Ahmed Ali</b>	Lab	2,346	75.1	+ 0.3	+ 6.4
Rob Jones	Grn	415	13.3	+ 5.5	- 2.1
Abu M. Chowdhury	LD	195	6.2	- 6.3	+ 0.3
Archie S. Galbraith	Con	166	5.3	+ 1.9	- 3.1

## Sharston

Wythenshawe & Sale East

9.3% Lab to UKIP



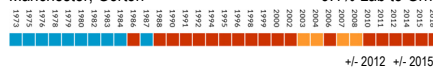
+/- 2012 +/- 2015

<b>*Tommy Judge</b>	Lab	1,645	61.8	- 7.7	+ 5.9
Bob Burke	UKIP	561	21.1	+10.9	+ 1.1
Jagdeep S. Mehat	Con	227	8.5	- 0.6	- 6.3
Bernie Ryan	LD	100	3.8	- 0.4	+ 0.7
Sylvia J. Buchan	Grn	92	3.5	- 0.3	- 0.6
Silly Sir Oink A Lot	OMRL	23	0.9		0.0
Peter Clifford	ComL	12	0.4		

## Whalley Range

Manchester, Gorton

9.1% Lab to Grn



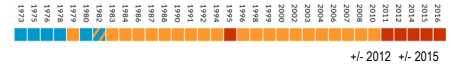
+/- 2012 +/- 2015

<b>*Angeliki Stogia</b>	Lab	3,091	63.7	- 2.0	+ 3.0
Ben Godfrey	Grn	1,321	27.2	+16.1	+ 5.1
David R. Semple	Con	223	4.6	+ 1.3	- 2.4
Rhona E.E.C. Brown	LD	169	3.5	-16.3	- 4.6
Liam D. Curless	TUSC	45	0.9		- 1.3

## Withington

Manchester, Withington

8.7% LD to Lab



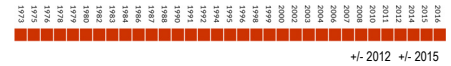
+/- 2012 +/- 2015

<b>Chris Wills</b>	Lab	1,683	55.3	+ 8.7	+ 8.0
Simon D. Wheale	LD	844	27.7	- 8.6	+ 6.1
Lucy J. Bannister	Grn	370	12.1	+ 1.5	- 7.7
Shaden Jaradat	Con	113	3.7	0.0	- 6.0
Zoe Brunswick	TUSC	36	1.2		- 0.4

## Woodhouse Park

Wythenshawe & Sale East

No swing



+/- 2012 +/- 2015

<b>*Brian D. O'Neill</b>	Lab	1,548	68.2	- 2.9	+ 6.8
Tony Welch	UKIP	373	16.4	- 2.9	- 1.9
Eric Houghton	Con	231	10.2	+ 2.9	- 1.9
Laurie J. Carefoot	TUSC	63	2.8		+ 2.1
Martha O'Donoghue	LD	54	2.4	- 0.1	- 0.3

# How Manchester voted

	Date	%Poll	Con	Lab	LD	UKIP	Green	Ind	Oth
Ancoats & Clayton	2016	26.6	4.8	54.5	3.8		9.4	27.5	
	2015	48.9	10.9	52.1	5.0	9.7	12.8	8.0	1.5
	2014	25.4	6.7	49.5	3.2	15.7	9.2		15.8
	2012	23.5	74.3	4.0		8.6			6.3
Ardwick	2016	25.3	7.2	80.9	3.1		6.0		2.8
	2015	50.3	6.4	76.6	4.0		10.8		2.2
	2014	23.0	3.9	72.4	5.1		11.7		6.9
	2012	18.1	5.2	80.4	4.7		6.8		3.0
Baguley	2016	22.6	16.4	64.8	3.5		6.3		8.9
	2015	48.6	12.4	57.8	3.0	20.9	4.3		1.5
	2014	23.5	9.4	58.6	2.4	22.8	4.4		2.4
	2012	21.6	11.1	63.4	4.4	12.0	4.3		4.9
Bradford	2016	24.0	8.6	73.4	3.6		9.8		4.6
	2015	48.5	13.3	69.1	3.8		10.4		3.3
	2014	25.7	9.5	70.7	6.2		11.7		1.9
	2012	21.2	6.5	77.7	4.3		5.8		5.8
Brooklands	2016	28.2	17.2	59.3	4.9	18.6			
	2015	55.7	22.7	52.2	4.0	17.4	3.6		
	2014	27.4	17.1	49.4	3.4	24.8	5.4		
	2012	28.6	17.6	65.0	3.7	9.2	4.6		
Burnage	2016	33.8	1.3	63.2	13.5	12.7	9.4		
	2015	60.2	8.0	60.9	18.8		12.4		
	2014	33.8	7.3	55.6	18.5		18.5		
	2012	31.2	4.9	72.0	15.3		7.8		
Charlestown	2016	27.8	7.2	59.4	2.7	27.4	3.3		
	2015	52.4	10.1	56.4	2.1	27.1	3.3		1.0
	2014	30.5	6.4	54.6	2.0	32.3	4.6		
	2012	25.4	11.2	75.3	3.8		9.7		
Cheetham	2016	29.2	7.5	81.8	2.8		5.3		2.6
	2015	48.6	10.4	78.5	2.6		7.1		1.4
	2014	30.5	9.1	79.6			11.3		
	2012	30.6	4.7	62.3	2.8		5.7	24.5	
Chorlton	2016	47.0	4.5	65.7	14.3		15.5		
	2015	73.8	7.3	48.5	19.7		19.6	2.8	2.2
	2014	44.3	5.9	55.0	15.0		20.6		
	2012	39.2	4.2	56.8	18.6		11.7		8.6
Chorlton Park	2016	45.2	3.4	50.3	38.3		8.1		
	2015	67.4	9.8	42.5	31.5		16.1		
	2014	39.1	5.6	43.4	36.9		14.1		
	2012	32.8	4.2	56.2	30.1		9.5		
City Centre	2016	22.2	16.8	64.7	18.5				
	2015	51.6	26.2	42.5	10.0	2.6	18.8		
	2014	17.2	18.6	48.5	11.3		21.6		
	2012	13.7	12.8	38.4	25.4	1.4	10.4	8.7	3.1
Crumpsall	2016	32.8	7.9	74.3	2.1	10.3	4.2		1.2
	2015	52.7	11.6	65.2	2.5	13.2	5.3		2.1
	2014	32.8	10.4	66.7	1.9	15.5	5.5		
	2012	29.2	7.1	78.6	2.4	7.0	4.9		
Didsbury East	2016	44.0	6.6	53.7	27.7	5.1	6.8		
	2015	70.7	12.8	45.4	28.0	4.5			
	2014	41.6	8.8	43.2	30.2	8.1	8.9		0.8
	2012	37.6	6.9	50.5	34.6		7.9		
Didsbury West	2016	44.4	3.7	36.5	52.6	1.6	5.6		
	2015	67.0	15.0	40.0	28.5	3.2	12.6		0.7
	2014	36.0	10.6	38.9	34.6		15.8		
	2012	27.9	8.4	47.5	31.0		10.8		2.4
Fallowfield	2016	24.7	7.3	71.1	4.6		15.0		2.0
	2015	56.8	11.0	60.3	4.5		22.8		1.4
	2014	30.6	10.2	61.6	4.0		22.0		2.3
	2012	19.4	6.5	77.9	3.6		8.9		3.1
Gorton North	2016	26.8	5.6	61.0	6.8	22.0	4.6		
	2015	48.6	10.9	71.1	7.3		8.7		2.0
	2014	28.2	8.8	62.1	13.2		15.9		
	2012	24.9	3.6	53.0	35.4		6.7		1.4

How Manchester voted - continued

	Date	%Poll	Con	Lab	LD	UKIP	Green	Ind	Oth
Gorton South	2016	31.3	3.5	70.2	6.2	12.1	6.0		2.0
	2015	52.6	5.8	66.2	4.8	14.0	7.6		1.6
	2014	31.7	3.2	60.4	8.9	18.7	8.8		
	2012	30.7	2.0	53.8	30.8	5.2	4.1		3.9
Harpurhey	2016	23.5	6.0	64.3	3.7	19.8	4.7		1.5
	2015	45.3	8.2	61.8	1.7	23.1	4.1		1.2
	2014	25.3	10.8	68.6	3.3		17.4		
	2012	20.2	10.1	76.2	4.5		9.2		
Higher Blackley	2016	25.8	7.5	58.5	4.3	25.8	3.9		
	2015	51.2	9.8	57.5	2.7	25.8	4.2		
	2014	34.6	6.1	54.8	1.7	33.0	4.5		
	2012	24.6	8.7	67.5	3.9	7.6	3.8		8.5
Hulme	2016	25.3	6.1	65.3	7.0		19.5		2.1
	2015	53.3	12.7	56.3		3.8	25.9		1.3
	2014	35.0	6.1	57.7	5.1	6.3	23.5		1.3
	2012	17.0	5.5	60.9	4.4		27.8	1.4	
Levenshulme	2016	35.2	4.3	54.5	7.5		20.2	12.4	1.1
	2015	60.7	7.9	49.1	20.0		19.8		3.1
	2014	38.4	3.4	43.8	36.1		16.7		
	2012	30.6	2.1	50.3	27.9		19.7		
Longsight	2016	36.4	6.9	79.0	3.8		6.0	3.7	0.7
	2015	56.6	7.7	75.9	2.9		10.7	1.8	0.9
	2014	36.0	10.6	70.8	6.7		9.2	2.7	
	2012	32.0	12.0	76.0	3.7		8.3		
Miles Platting & Newton Heath	2016	24.1	7.8	78.5	4.7		5.4		3.6
	2015	47.4	10.7	73.1	5.2		7.0		4.1
	2014	25.8	6.8	65.2	5.1		8.6		14.2
	2012	25.8		65.0	29.8		5.2		
Moss Side	2016	29.2	8.0	74.3	6.9		10.8		
	2015	54.3	6.8	78.2	3.8		8.3		3.0
	2014	31.0	3.3	65.8	2.4		10.8	15.2	2.5
	2012	24.4	4.0	84.3	2.6		5.1		4.0
Moston	2016	30.3	9.0	56.7	3.0	26.8	3.5		1.0
	2015	56.1	11.4	49.4	2.9	31.4	3.2		1.7
	2014	31.4	8.9	42.6		38.8	5.6		4.2
	2012	30.1	7.7	53.8			3.3	27.8	7.5
Northenden	2016	28.3	17.3	64.1	5.3		9.8		3.5
	2015	54.0	17.4	53.4	5.1	14.5	6.9		2.7
	2014	28.0	14.8	58.0	16.2		11.0		
	2012	27.6	7.9	64.3	13.1	7.7	7.0		
Old Moat	2016	31.9	5.5	67.3	16.8		9.9		1.9
	2015	62.4	10.4	57.2	14.1		16.4		2.0
	2014	29.6	7.5	56.9	10.8		20.7		4.2
	2012	22.0	5.7	74.1	9.0		11.3		
Rusholme	2016	31.2	5.3	75.1	6.2		13.3		
	2015	56.9	8.4	68.7	5.9		15.4		1.6
	2014	32.3	5.5	69.7	7.5		14.8		2.6
	2012	26.0	3.4	74.8	12.5		7.8	1.5	
Sharston	2016	23.0	8.5	61.8	3.8	21.1	3.5		1.3
	2015	47.8	14.8	55.9	3.1	20.0	4.1		2.0
	2014	23.3	10.0	46.8	3.8	27.8	7.1		4.6
	2012	20.4	9.1	69.5	4.2	10.2	3.8		3.3
Whalley Range	2016	44.5	4.6	63.7	3.5		27.2		0.9
	2015	63.5	7.0	60.7	8.1		22.1		2.2
	2014	39.4	6.2	64.3	10.3		19.2		
	2012	33.4	3.3	65.7	19.8		11.1		
Withington	2016	31.5	3.7	55.3	27.7		12.1		1.2
	2015	65.1	9.7	47.3	21.6		19.8		1.6
	2014	30.4	5.7	40.8	32.3		19.3		1.9
	2012	21.0	3.7	46.6	36.3	2.9	10.6		
Woodhouse Park	2016	22.3	10.2	68.2	2.4	16.4			2.8
	2015	44.0	12.1	61.4	2.7	18.3	4.7		0.7
	2014	22.9	7.4	61.8	2.3	23.4	5.1		
	2012	20.0	7.3	71.1	2.5	13.5	5.5		

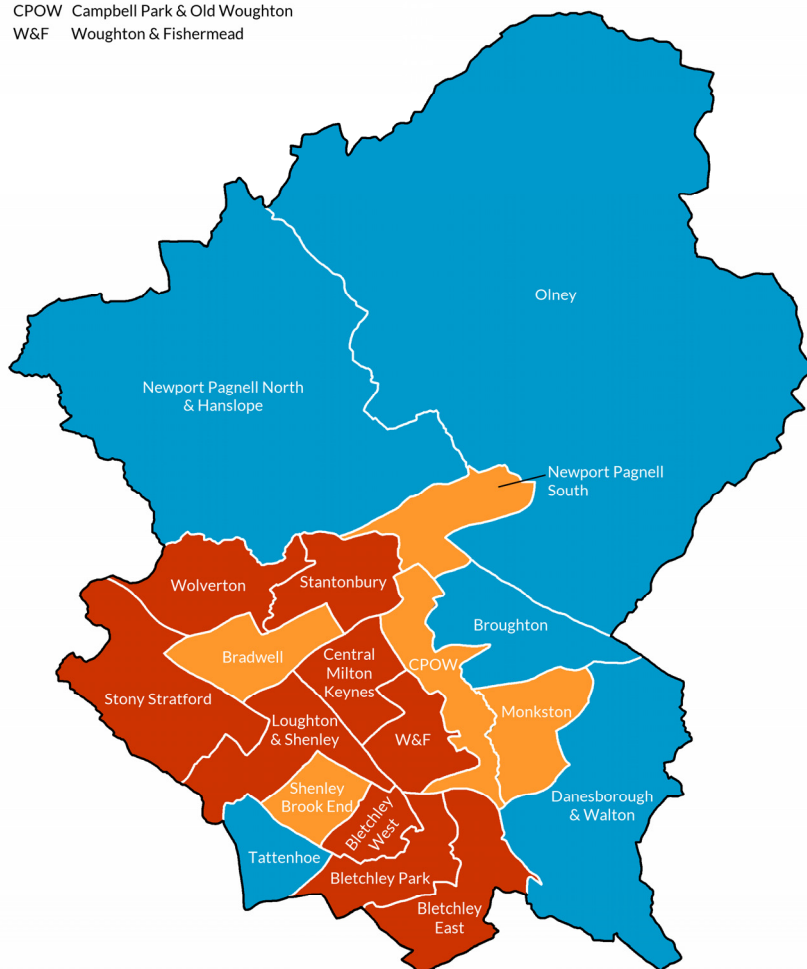
# Milton Keynes

The Conservatives tend to do pretty badly in Milton Keynes, except in General Election years when they run the table. It is almost solely because of the Tories' stunning result in 2015 that this most successful of the new towns is still hung. Almost, but not entirely - because the Liberal Democrats are also strong in council elections despite never coming close to winning either of the town's constituencies. So strong are the Lib Dems that they ran the council with a majority in the early years of this millennium. They've faded somewhat since but won five wards in 2016 - the same number as the Tories. In all but one of those wards the Lib Dems challenge the Tories, not Labour - and it's that skewed playing field that is the sole reason Labour has slightly more councillors: 24, versus 21 Conservatives and 12 Lib Dems. If the Tories could fix their Lib Dem problem here they would win a clear majority - something they haven't done since the late 1970s.

73 76 78 80 82 83 84 86 87 88 90 91 92 94 95 96 98 99 00 02 03 04 06 07 08 10 11 12 14 15 16

Results dashboard																							
Bletchley East			Bletchley Park			Bletchley West			Bradwell			Broughton			Campbell Park			Central MK					
16	15	14	16	15	14	16	15	14	16	15	14	16	15	14	16	15	14	16	15	14			
Dansborough			Loughton			Monkston			Newport Pag N			Newport Pag S			Olney			Shenley Brook					
16	15	14	16	15	14	16	15	14	16	15	14	16	15	14	16	15	14	16	15	14	16	15	14
Stantonbury			Stony Stratford			Tattenhoe			Wolverton			Woughton											
16	15	14	16	15	14	16	15	14	16	15	14	16	15	14	16	15	14						

CPOW Campbell Park & Old Woughton  
W&F Woughton & Fishermead

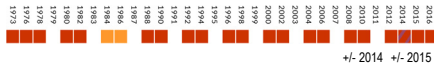


	Conservatives		Labour		Liberal Dem		UKIP		Green		Independents		Others	
	Seats	%Votes	Seats	%Votes	Seats	%Votes	Seats	%Votes	Seats	%Votes	Seats	%Votes	Seats	%Votes
16	5	34.4	9	35.6	5	19.8	0	8.3	0	1.6	0	0.3	0	0.0
15	13	39.0	4	27.9	2	14.5	0	11.6	0	6.7	0	0.2	0	0.1
14	18	28.4	25	26.7	13	16.8	1	15.6	0	6.9	0	1.0	0	0.2



## Bletchley East

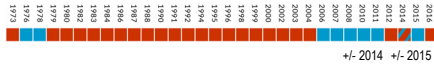
Milton Keynes South



<b>Martin Gowans</b>	<b>Lab</b>	<b>1,434</b>	<b>41.3</b>	<b>+ 9.7</b>	<b>+ 5.0</b>
Ronald Haine	UKIP	972	28.0	+ 0.4	+ 7.3
Angela S. Kennedy	Con	872	25.1	- 0.6	- 8.5
Ian Nuttall	LD	190	5.5	+ 1.6	+ 1.4

## Bletchley Park

Milton Keynes South



<b>Elaine J. Wales</b>	<b>Lab</b>	<b>1,564</b>	<b>40.4</b>	<b>+ 6.4</b>	<b>+ 8.3</b>
Kevin J. Geaney	Con	1,369	35.3	+ 7.6	- 5.0
Adrian Pitfield	UKIP	710	18.3	- 8.0	+ 1.1
Matthew N. Drewett	LD	232	6.0	+ 2.8	+ 0.8

## Bletchley West

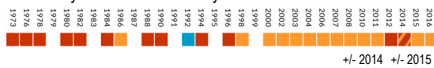
Milton Keynes South



<b>*Nigel M. Long</b>	<b>Lab</b>	<b>1,677</b>	<b>44.6</b>	<b>+ 7.1</b>	<b>+12.7</b>
Gina Bariah	Con	1,233	32.8	+11.9	- 4.2
Vince Peddle	UKIP	647	17.2	-11.0	- 2.0
Colin Howarth	LD	205	5.4	+ 0.4	+ 0.2

## Bradwell

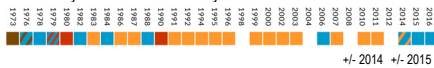
Milton Keynes North/Milton Keynes South



<b>Marie Bradburn</b>	<b>LD</b>	<b>1,852</b>	<b>50.4</b>	<b>+20.9</b>	<b>+17.6</b>
David L. Lewis	Lab	1,362	37.1	+ 8.5	+ 8.4
Max Chaudhry	Con	462	12.6	- 1.7	- 7.8

## Broughton

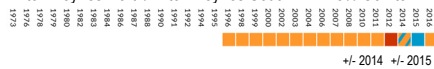
Milton Keynes North/Milton Keynes South



<b>*John Bint</b>	<b>Con</b>	<b>1,208</b>	<b>46.3</b>	<b>+10.3</b>	<b>+ 0.4</b>
Kerrie C. Bradburn	LD	1,003	38.5	+ 3.4	+ 8.1
Binta Bah-Pokawa	Lab	397	15.2	+ 3.8	- 3.1

## Campbell Park & Old Woughton

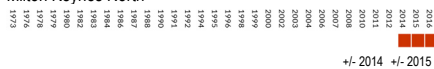
Milton Keynes North/Milton Keynes South



<b>*Ric Brackenbury</b>	<b>LD</b>	<b>1,557</b>	<b>41.8</b>	<b>+10.3</b>	<b>+13.8</b>
James H. Orr	Con	1,163	31.2	+ 4.7	- 2.2
Yahya Wiseman	Lab	747	20.0	+ 1.4	- 1.7
Bill Smith	UKIP	260	7.0	- 6.8	- 2.2

## Central Milton Keynes

Milton Keynes North



<b>*Pauline A. Wallis</b>	<b>Lab</b>	<b>1,327</b>	<b>53.4</b>	<b>+10.5</b>	<b>+10.2</b>
Terry J. Baines	Con	680	27.4	+ 6.6	- 4.0
Ian Morrall	LD	286	11.5	- 3.5	- 0.9
Darron J. Kendrick	Ind	191	7.7		+ 7.1

## Danesborough & Walton

Milton Keynes South



<b>*Victoria S. Hopkins</b>	<b>Con</b>	<b>1,832</b>	<b>63.4</b>	<b>+11.1</b>	<b>+ 5.0</b>
Tate A. Ballard	Lab	686	23.8	+ 4.1	- 0.8
Richard M. Greenwood	LD	370	12.8	+ 2.7	+ 3.6

## Loughton & Shenley

Milton Keynes South



<b>*Zoe Nolan</b>	<b>Lab</b>	<b>1,994</b>	<b>51.8</b>	<b>+18.6</b>	<b>+22.3</b>
John S. Howe	Con	1,618	42.0	+ 8.1	- 5.8
Russell F. Houchin	LD	240	6.2	+ 0.6	- 0.3

## Monkston

Milton Keynes North/Milton Keynes South



<b>*Vanessa McPake</b>	<b>LD</b>	<b>1,337</b>	<b>47.9</b>	<b>+11.0</b>	<b>+ 5.7</b>
Vicki McLean	Con	907	32.5	- 8.1	-10.2
Vikas Chanda	Lab	545	19.5	+ 2.2	- 4.4

## Newport Pagnell North & Hanslope

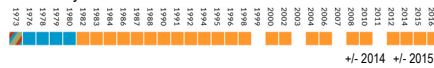
Milton Keynes North



<b>*Jeannette R. Green</b>	<b>Con</b>	<b>1,605</b>	<b>47.8</b>	<b>+11.7</b>	<b>- 2.1</b>
Ernie Butler	Lab	698	20.8	+ 8.6	+ 5.5
Leo Montague	LD	623	18.6	+ 3.1	+ 3.8
Brian Monro	UKIP	432	12.9	-12.7	- 1.3

## Newport Pagnell South

Milton Keynes North



<b>*Douglas McCall</b>	<b>LD</b>	<b>1,766</b>	<b>54.4</b>	<b>+10.8</b>	<b>+17.9</b>
William A. Davies	Con	645	19.9	+ 0.3	-10.5
Paul W. Day	Lab	502	15.5	+ 6.4	- 0.3
Nigel Birrell	UKIP	331	10.2	- 6.6	- 1.8

## Olney

Milton Keynes North



<b>*Donald K. McLean</b>	<b>Con</b>	<b>2,109</b>	<b>57.5</b>	<b>+ 2.7</b>	<b>- 1.7</b>
Dee Bethune	Lab	835	22.8	+ 6.6	+ 5.7
Dana Green	UKIP	368	10.0	- 8.3	- 1.3
Tony Oyakhire	LD	184	5.0	- 5.7	- 1.5
Catherine J. Rose	Gm	171	4.7		- 1.1

## Shenley Brook End


Milton Keynes South



<b>*Peter P. Cannon</b>	<b>LD</b>	<b>1,055</b>	<b>35.4</b>	<b>0.0</b>	<b>+ 1.3</b>
Jenny Richards	Con	953	32.0	+ 9.7	+11.5
Rachel M. Pallett	Lab	683	22.9	+ 5.0	+ 2.4
Geoffrey Winter	UKIP	287	9.6	- 7.1	- 1.3

## Stantonbury

Milton Keynes North



<b>*Martin R. Petchey</b>	<b>Lab</b>	<b>1,513</b>	<b>41.6</b>	<b>+10.1</b>	<b>+10.3</b>
Michael J. Somerton	Con	1,323	36.4	+15.3	+ 4.2
Robert C. Benning	LD	428	11.8	+ 2.8	+ 0.9
Alexander W. Fraser	Gm	373	10.3	- 2.0	+ 1.9

## Stony Stratford

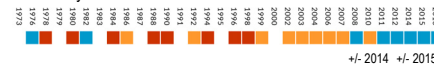
Milton Keynes South



<b>Charlie Wilson</b>	<b>Lab</b>	<b>1,376</b>	<b>42.9</b>	<b>+11.1</b>	<b>+14.4</b>
Simon F. Hawton	Con	1,150	35.9	+ 5.3	- 4.9
David Taverner	UKIP	390	12.2	- 9.4	- 2.0
Kathleen R. Greenwood	LD	290	9.0	+ 5.3	+ 4.8

## Tattenhoe

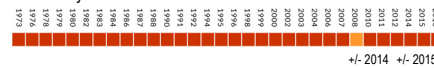
Milton Keynes South



<b>*Gerald K. Small</b>	<b>Con</b>	<b>939</b>	<b>47.5</b>	<b>+11.3</b>	<b>- 4.7</b>
Anthony J. Brown	Lab	720	36.4	-11.9	+ 9.7
Leslie Ive	UKIP	175	8.9	- 9.2	- 1.5
Jane C. Carr	LD	143	7.2	- 4.5	+ 0.9

## Wolverton

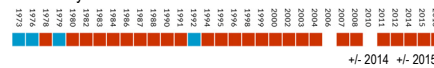
Milton Keynes South



<b>*Norman L. Miles</b>	<b>Lab</b>	<b>1,851</b>	<b>58.6</b>	<b>+20.5</b>	<b>+21.5</b>
Shouket Mirza	Con	616	19.5	+ 0.7	- 8.4
Jennifer M. Marklew	Gm	447	14.2		+ 2.9
Chris Thompson	LD	243	7.7	+ 1.6	+ 1.4

## Woughton & Fishermead

Milton Keynes South



<b>*Hannah F. O'Neill</b>	<b>Lab</b>	<b>1,861</b>	<b>65.7</b>	<b>+12.4</b>	<b>+11.9</b>
Kenny Oshodi	UKIP	488	17.2	- 7.2	- 0.5
Anthony S. Tull	Con	368	13.0	+ 2.7	- 5.7
Raissa Roy	LD	115	4.1	- 1.4	- 0.1

# How Milton Keynes voted

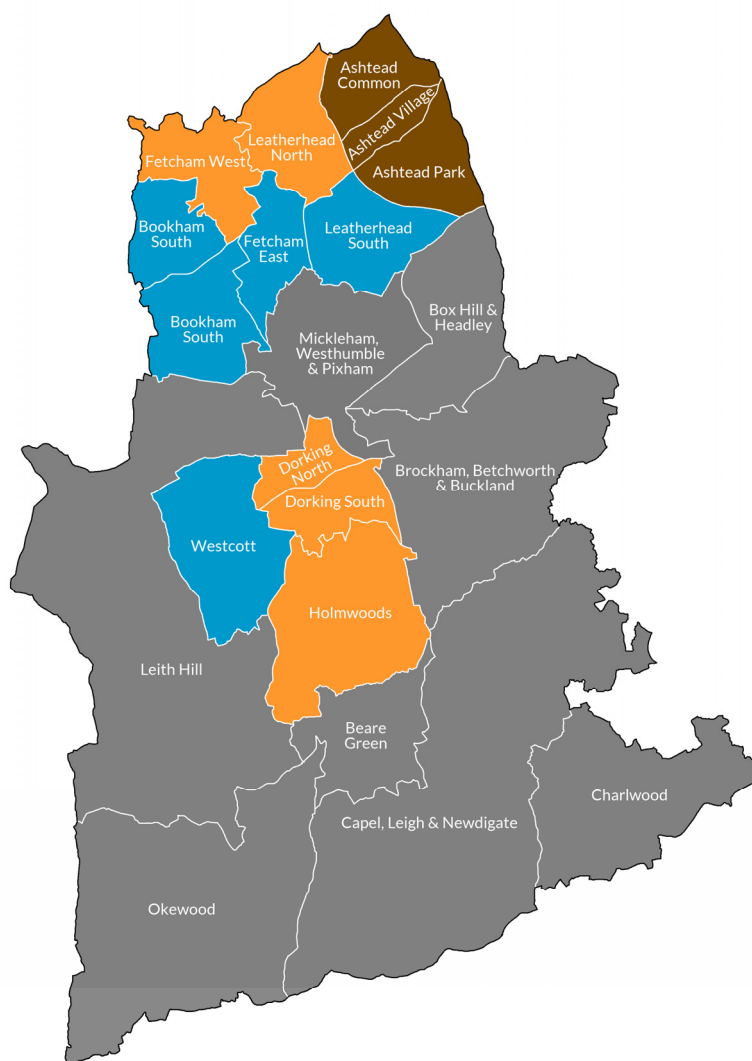
	Date	%Poll	Con	Lab	LD	UKIP	Green	Ind	Oth
Bletchley East	2016	30.1	25.1	41.3	5.5	28.0			
	2015	57.3	33.6	36.3	4.1	20.7	5.2		
	2014	33.3	25.7	31.6	3.9	27.6		11.2	
Bletchley Park	2016	35.9	35.3	40.4	6.0	18.3			
	2015	64.7	40.3	32.1	5.2	17.2	5.2		
	2014	38.8	27.7	34.0	3.2	26.3		8.8	
Bletchley West	2016	35.7	32.8	44.6	5.4	17.2			
	2015	65.3	37.0	31.9	5.2	19.2	6.7		
	2014	35.1	20.9	37.5	5.0	28.2		8.4	
Bradwell	2016	39.4	12.6	37.1	50.4				
	2015	64.4	20.4	28.7	32.8	12.9	4.1		1.0
	2014	39.0	14.3	28.6	29.5	18.6	5.9		3.2
Broughton	2016	28.3	46.3	15.2	38.5				
	2015	60.8	45.9	18.3	30.4		5.4		
	2014	34.5	36.0	11.4	35.1	16.0			
Campbell Park & Old Woughton	2016	39.3	31.2	20.0	41.8				
	2015	65.9	33.4	21.7	28.0	9.2	7.1	0.6	
	2014	40.3	26.5	18.6	31.5	13.8		9.6	
Central Milton Keynes	2016	26.9	27.4	53.4	11.5				7.7
	2015	52.9	31.4	43.2	12.4		9.2		3.8
	2014	28.4	20.8	42.9	15.0	21.3			
Danesborough & Walton	2016	32.7	63.4	23.8	12.8				
	2015	71.1	58.4	24.6	9.2		7.8		
	2014	38.2	52.3	19.7	10.1	17.9			
Loughton & Shenley	2016	39.0	42.0	51.8	6.2				
	2015	66.8	47.8	29.5	6.5	10.5	5.7		
	2014	37.0	33.9	33.2	5.6	16.7		10.6	
Monkston	2016	31.5	32.5	19.5	47.9				
	2015	61.9	42.7	23.9	26.7		6.7		
	2014	31.6	24.4	17.3	36.9	21.4			
Newport Pagnell North & Hanslope	2016	35.1	47.8	20.8	18.6	12.9			
	2015	71.5	49.9	15.3	14.8	14.2	5.9		
	2014	39.1	36.1	12.2	15.5	25.6		10.6	
Newport Pagnell South	2016	36.1	19.9	15.5	54.4	10.2			
	2015	69.2	30.4	15.8	36.5	12.0	5.2		
	2014	36.6	19.6	9.1	43.6	16.8		10.9	
Olney	2016	38.8	57.5	22.8	5.0	10.0			
	2015	77.1	59.2	17.1	6.5	11.3	5.8		
	2014	41.3	54.8	16.2	10.7	18.3			
Shenley Brook End	2016	31.8	32.0	22.9	35.4	9.6			
	2015	64.1	34.1	20.5	29.2	10.9	5.1		
	2014	34.0	22.3	17.9	35.4	16.7		7.7	
Stantonbury	2016	33.8	36.4	41.6	11.8		10.3		
	2015	62.8	32.2	31.3	10.9	17.3	8.4		
	2014	35.1	21.1	31.5	9.0	19.8	6.4	12.3	
Stony Stratford	2016	42.0	35.9	42.9	9.0	12.2			
	2015	68.9	40.8	28.5	4.2	14.2	12.4		
	2014	42.4	30.6	31.8	3.7	21.6		12.3	
Tattenhoe	2016	25.7	47.5	36.4	7.2	8.9			
	2015	64.1	52.2	26.7	6.3	10.4	4.4		
	2014	28.5	36.2	24.5	11.7	18.1		9.6	
Wolverton	2016	30.5	19.5	58.6	7.7		14.2		
	2015	62.2	27.9	37.1	6.3	15.8	11.3		1.7
	2014	32.9	18.8	38.1	6.1	21.9		15.1	
Woughton & Fishermead	2016	27.3	13.0	65.7	4.1	17.2			
	2015	52.7	18.7	53.8	4.2	17.7	5.7		
	2014	29.3	10.3	53.3	5.5	24.4	6.7		

# Mole Valley

The river Mole runs through some of the most affluent parts of the country there are. Yet, even though the parliamentary constituency of the same name is massively Conservative, the council is not. In fact, the Tories have only held a majority here just five years in forty-three. The main reason for that is that the Liberal Democrats usually win seats in three of the biggest towns: Dorking, Leatherhead and Fetcham, while a residents association controls the three Ashtead wards. The Conservatives mop up the rest and benefited from the Lib Dem slump during their spell in coalition government. Their 24 seats give them a majority of seven seats over 10 Lib Dems, 6 Residents and 1 UKIP councillor.

73 76 78 79 80 82 83 84 86 87 88 90 91 92 94 95 96 98 99 00 02 03 04 06 07 08 10 11 12 14 15 16

Results dashboard																
Ashtead Cmn		Ashtead Park		Ashtead Village			Beare Green		Bookham North			Bookham S.			Box Hill	
16	14	16	14	16	15	14	2015		16	15	14	16	15	14	2015	
Brockham		Capel		Charlwood			Dorking North		Dorking South			Fetcham East		Fetcham West		
15	14	15	14	2015			16	14	16	15	14	16	14	16	14	
Holmwoods		Leatherhead N		Leatherhead S			Leith Hill		Mickleham			Okewood		Westcott		
16	15	14	16	15	14	16	14	2015		2015			2015		2016	



	Conservatives		Labour		Liberal Dem		UKIP		Green		Independents		Others	
	Seats	%Votes	Seats	%Votes	Seats	%Votes	Seats	%Votes	Seats	%Votes	Seats	%Votes	Seats	%Votes
16	5	36.5	0	5.3	5	29.8	0	7.9	0	6.1	0	0.0	3	14.3
15	12	46.3	0	3.5	3	28.5	0	11.2	0	6.9	0	0.0	0	3.6
14	6	37.7	0	3.4	4	27.2	1	17.5	0	3.4	0	0.4	3	10.4

### Ashted Common

Epsom & Ewell **4.5% Con to AInD**

David L. Hawksworth	AInD	919	66.4	- 0.2	+10.7
Amanda J. Ross	Con	270	19.5	- 9.1	- 9.6
Pat Allen	Lab	108	7.8		
Julian J. Everett	Grn	87	6.3		

+/- 2014 +/- 2014

### Ashted Park

Epsom & Ewell **5.4% AInD to Con**

David J. Harper	AInD	852	63.2	- 8.2	+18.0
Linda B. St John	Con	369	27.4	+ 2.5	- 11.7
Susan Gilchrist	Lab	84	6.2	- 18.7	+ 0.4
Susan McGrath	Grn	43	3.2		

+/- 2014 +/- 2014

### Ashted Village

Epsom & Ewell **6.4% Con to AInD**

*Mary P. Cooper	AInD	1,220	60.0	+ 5.3	+27.9
Caroline S. Wood	Con	633	31.1	- 7.5	- 21.0
Clive G. Scott	Lab	113	5.6	- 1.1	- 1.4
Tony Cooper	Grn	67	3.3	- 0.9	

+/- 2014 +/- 2015

### Bears Green

Mole Valley

No election in 2016

### Bookham North

Mole Valley **7.4% Con to LD**

Metin M. Huseyin	Con	901	46.8	- 12.2	- 7.1
Amanda E. Hartwell	LD	587	30.5	+ 2.6	+ 6.0
Marjorie J. Dixon	UKIP	260	13.5	- 14.4	+ 0.9
Ann James	Grn	179	9.3	+ 0.3	

+/- 2014 +/- 2015

### Bookham South

Mole Valley **9.4% LD to Con**

Simon J. Edge	Con	959	48.1	+ 7.6	- 3.6
Elizabeth Daly	LD	706	35.4	- 11.1	- 4.2
Michael J. Heelas	UKIP	203	10.2	- 2.8	+ 0.2
Damian M. McDevitt	Grn	127	6.4	- 0.8	

+/- 2014 +/- 2015

### Box Hill & Headley

Mole Valley

No election in 2016

### Brockham, Betchworth & Buckland

Mole Valley

No election in 2016

### Capel, Leigh & Newdigate

Mole Valley

No election in 2016

### Charlwood

Mole Valley

No election in 2016

### Dorking North

Mole Valley **3.5% Con to LD**

Paul Elderton	LD	938	58.7	+ 4.7	+15.6
Lucinda Sharpe	Con	314	19.7	- 2.2	- 7.0
Jacquetta J. Fewster	Grn	168	10.5	- 3.0	
Peter Horitz	Lab	104	6.5	- 7.0	+ 1.1
Apolinario L. Afonso	UKIP	73	4.6	- 6.0	- 6.6

+/- 2014 +/- 2014

### Dorking South

Mole Valley **5.1% LD to Con**

*Tim Loretto	LD	1,136	45.4	- 5.3	+ 5.7
Roger Jones	Con	820	32.8	+ 4.9	- 3.0
Frank F. Pemberton	Lab	244	9.8	+ 2.6	+ 2.5
Christopher M. Crook	Grn	181	7.2	- 2.1	
Michael J.H. Foulston	UKIP	119	4.8	- 4.2	- 3.2

+/- 2014 +/- 2015

### Fetcham East

Mole Valley **1.2% LD to Con**

Lynne L. Brooks	Con	671	58.7	- 0.9	+ 5.3
Sebastian Bate	LD	200	17.5	- 4.3	- 6.1
Sarah J. Chambers	UKIP	192	16.8	- 1.8	- 6.2
Eugene A.M. Suggett	Grn	81	7.1		

+/- 2014 +/- 2014

### Fetcham West

Mole Valley **16.3% Con to LD**

Paul G. Kennedy	LD	928	59.3	+11.0	+ 8.2
Tracy L. Keeley	Con	471	30.1	- 21.6	- 5.1
Tim Bowling	UKIP	104	6.6	- 6.7	
Rachael P. Harvey	Lab	63	4.0		

+/- 2014 +/- 2014

### Holmwoods

Mole Valley **0.6% LD to Con**

*Wayne S.P. Monkman	LD	745	44.9	- 0.1	- 5.3
Terry Mayne	Con	476	28.7	+ 1.0	- 2.0
Stephen P. Morgan	UKIP	221	13.3	- 4.5	+ 0.8
Malcolm V. Ward	Lab	109	6.6	- 2.9	
Jeff Zie	Grn	109	6.6		0.0

+/- 2014 +/- 2015

### Leatherhead North

Mole Valley **1.0% Con to LD**

Bridget M. Kendrick	LD	528	33.4	- 2.0	+ 4.1
James Keeley	Con	453	28.7	- 4.0	- 5.3
Simon Chambers	UKIP	279	17.6	+ 3.5	- 0.7
Marc P. Green	Lab	255	16.1	- 1.7	+ 1.5
Vicki Elcoate	Grn	66	4.2	+ 0.3	

+/- 2014 +/- 2014

### Leatherhead South

Mole Valley **0.1% LD to Con**

*Rosemary M. Dickson	Con	693	56.4	+ 0.2	+ 2.4
Christopher Lloyd	LD	296	24.1	- 0.1	+ 1.7
Bob Cane	UKIP	136	11.1	- 8.5	- 6.3
Lucy J. Barford	Grn	104	8.5		

+/- 2014 +/- 2014

### Leith Hill

Mole Valley

No election in 2016

### Mickleham, Westhumble & Pixham

Mole Valley

No election in 2016

### Okewood

Mole Valley

No election in 2016

### Westcott

Mole Valley **14.8% LD to Con**

*James T. Friend	Con	573	66.4	+19.0	
Jane B. Gavey	LD	158	18.3	- 10.6	
Geoff Cox	UKIP	57	6.6	- 13.2	
James Poke	Grn	40	4.6		
Robert Mallon	Lab	35	4.1	+ 0.1	

+/- 2014

# How Mole Valley voted

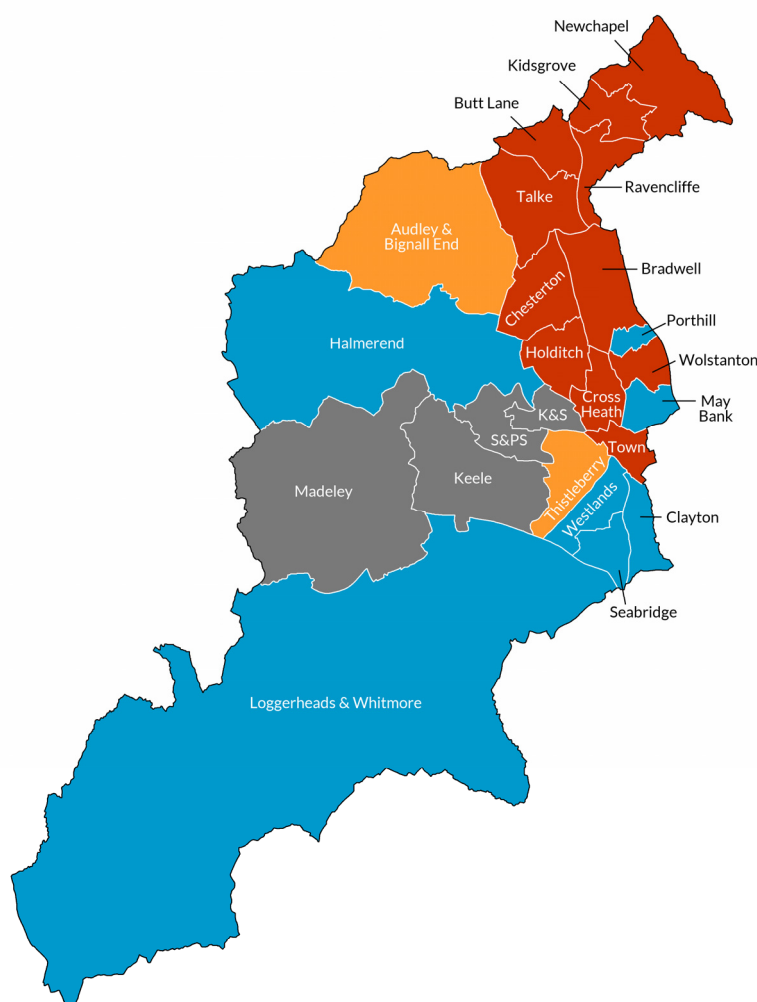
	Date	%Poll	Con	Lab	LD	UKIP	Green	Res	Ind	Oth
Ashtead Common	2016	43.4	19.5	7.8			6.3	66.4		
	2015	77.3	52.1	7.0	4.8		4.2	32.0		
	2014	46.5	29.1		4.4	10.8		55.7		
	2012	43.3	28.6		4.8			66.6		
Ashtead Park	2016	40.3	27.4	6.2			3.2	63.2		
	2014	46.4	39.1	5.8		9.9		45.2		
	2012	41.0	24.9	3.7				71.4		
Ashtead Village	2016	44.5	31.1	5.6			3.3	60.0		
	2014	46.0	35.5	5.5		9.4		49.6		
	2012	40.0	38.6	6.7				54.7		
Beare Green	2015	75.2	39.2		31.7	22.6	6.5			
Bookham North	2016	42.7	46.8		30.5	13.5	9.3			
	2015	77.1	53.9		24.5	12.6	9.0			
	2014	48.0	52.0		18.0	21.1	8.9			
	2012	42.5	59.0		27.9	13.0				
Bookham South	2016	45.2	48.1		35.4	10.2	6.4			
	2015	76.7	51.7		31.2	10.0	7.2			
	2014	48.4	47.3		32.6	20.1				
	2012	48.9	40.5		46.5	13.0				
Box Hill & Headley	2015	73.5	41.1		40.8	14.4	3.7			
Brockham, Betchworth & Buckland	2015	77.0	45.5	3.8	36.9	8.5	5.3			
	2014	48.2	33.2		51.0	15.9				
Capel, Leigh & Newdigate	2015	74.3	56.1		16.4	18.1	9.3			
	2014	47.2	41.8		32.9	19.7	5.6			
Charlwood	2015	65.8	63.6		11.8	18.1	6.4			
Dorking North	2016	50.3	19.7	6.5	58.7	4.6	10.5			
	2014	48.2	26.7	5.4	43.1	11.2	13.5			
	2012	39.8	21.9	13.5	54.0	10.6				
Dorking South	2016	45.3	32.8	9.8	45.4	4.8	7.2			
	2015	71.9	35.8	7.3	39.7	8.0	9.3			
	2014	42.7	26.5	7.4	44.2	12.3	9.6			
	2012	37.4	27.9	12.4	50.7	9.0				
Fetcham East	2016	37.7	58.7		17.5	16.8	7.1			
	2014	44.4	53.4		23.6	23.0				
	2012	37.7	59.6		21.8	18.6				
Fetcham West	2016	51.4	30.1	4.0	59.3	6.6				
	2014	54.1	35.5		51.1	13.3				
	2012	49.2	51.7		48.3					
Holmwoods	2016	34.4	28.7	6.6	44.9	13.3	6.6			
	2015	32.3	30.7		50.2	12.5	6.6			
	2014	38.6	28.7	6.9	26.2	31.6	6.6			
	2012	33.2	27.7	9.5	45.0	17.8				
Leatherhead North	2016	32.4	28.7	16.1	33.4	17.6	4.2			
	2015	61.4	34.0	14.6	29.3	18.3	3.9			
	2014	34.8	29.1	13.7	28.8	28.4				
	2012	29.5	32.7	17.8	35.4	14.1				
Leatherhead South	2016	36.5	56.4		24.1	11.1	8.5			
	2014	41.2	54.0		22.4	17.4		6.2		
	2012	36.1	56.2		24.2	19.6				
Leith Hill	2015	81.1	47.6		43.9	4.2	4.4			
Mickleham, Westhumble & Pixham	2015	77.3	46.4		39.4	6.7	7.5			
Okewood	2015	73.7	55.4		12.9	17.6	14.2			
Westcott	2016	48.4	66.4	4.1	18.3	6.6	4.6			
	2012	56.7	47.4	4.0	28.9	19.8				

# Newcastle-Under-Lyme

Not to be confused with its larger Tyneside namesake, this Newcastle lies immediately west of Stoke-on-Trent. Traditionally a Labour stronghold, the party has been under attack since 2000 from both UKIP and the Conservatives. The borough includes a lot of rurality where Labour struggles, but when it is weak it can even be under threat in outlying council estate wards like Kidsgrove. Labour is currently 2 seats shy of an overall majority here. In recent years Labour hasn't come close to winning 40% of the vote in Newcastle: in 2014 it finished just five points ahead of UKIP, which gained five seats. Even though Newcastle has been electing UKIP councillors on and off since 2007: it is a staunch "leave" borough but UKIP have faded and haven't won a seat in the last two rounds. There are 29 Labour, 21 Conservative, 5 UKIP, 3 LD 1 Green and 1 Independent councillor - Labour needs two more seats in 2018 for a majority. If it can take the UKIP councillors out, it'll get them.

73 76 78 79 80 82 83 84 86 87 88 90 91 92 94 95 96 98 99 00 02 03 04 06 07 08 10 11 12 14 15 16

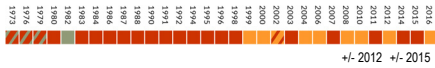
Results dashboard																				
Audley		Bradwell			Butt Lane			Chesterton			Clayton		Cross Heath			Halmer End		Holditch		
16	15	14	16	15	14	16	15	14	16	15	14	16	14	16	15	14	16	15	16	14
Keele		Kidsgrove			Knutton			Loggerheads			Madeley		May Bank			Newchapel		Porthill		
15	14	16	15	14	15	14	16	15	14	15	14	16	15	14	16	15	16	14		
Ravenscliffe		Seabridge			Silverdale			Talke			Thistlebury		Town			Westlands		Wolstanton		
16	15	16	15	14	15	14	16	15	16	15	14	16	14	16	15	14	16	15	14	



	Conservatives		Labour		Liberal Dem		UKIP		Green		Independents		Others	
	Seats	%Votes	Seats	%Votes	Seats	%Votes	Seats	%Votes	Seats	%Votes	Seats	%Votes	Seats	%Votes
16	7	30.2	11	37.9	2	11.1	0	17.5	0	1.5	0	0.9	0	0.8
15	9	36.2	11	35.3	0	5.7	0	13.0	0	5.1	1	4.4	0	0.1
14	6	25.8	7	34.2	1	6.5	5	29.2	1	3.6	0	0.3	0	0.3

## Audley & Bignall End

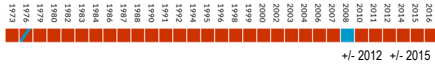
Newcastle-Under-Lyme



<b>*Ian Wilkes</b>	LD	727	47.3	- 0.2	+32.7
Sue Moffat	Lab	559	36.3	- 4.3	- 1.1
David Cooper	Con	252	16.4	+ 4.5	- 6.5

## Bradwell

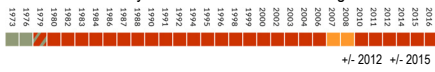
Newcastle-Under-Lyme



<b>Dave Jones</b>	Lab	732	53.8	+ 2.6	+ 7.7
Wendy Rees	UKIP	329	24.2	+ 3.9	+ 0.9
Alan Humphreys	Con	254	18.7	- 5.1	- 5.3
Richard Virr	LD	45	3.3	- 1.3	+ 0.7

## Butt Lane

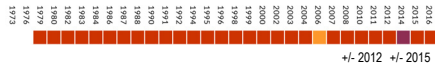
Newcastle-Under-Lyme



<b>*Sylvia Burgess</b>	Lab	660	55.2	- 5.3	- 3.4
Ray Williams	UKIP	380	31.8		
Pamela Jellyman	Con	155	13.0	+ 1.5	- 16.5

## Chesterton

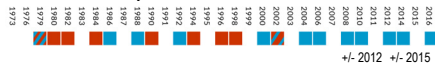
Newcastle-Under-Lyme



<b>Allison Gardner</b>	Lab	586	44.8	- 23.9	+ 5.2
Mark Barlow	UKIP	413	31.6		+ 2.7
Rachel Mundy	Con	218	16.7	- 2.0	- 8.9
Chris Moore	LD	74	5.7	- 6.9	+ 1.9
Angela Craig	TUSC	17	1.3		+ 0.3

## Clayton

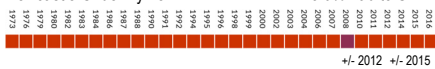
Newcastle-Under-Lyme



<b>Andrew Parker</b>	Con	479	38.9	- 10.4	+ 1.9
Michael Shenton	Lab	464	37.7	- 3.7	+ 3.1
Michael Coventry	UKIP	237	19.3		- 1.5
Robin Studd	LD	51	4.1	- 5.2	+ 1.2

## Cross Heath

Newcastle-Under-Lyme



<b>*Joan Winfield</b>	Lab	705	52.0	- 5.1	+ 3.1
Lynn Dean	UKIP	409	30.2	+ 0.8	+ 5.6
Rita Gilmore	Con	160	11.8	+ 2.8	- 6.9
Nigel Jones	LD	52	3.8	- 0.7	+ 0.8
Jamie Rogers	Gm	30	2.2		

## Halmerend

Newcastle-Under-Lyme



<b>Laura Bloor</b>	Con	337	32.2	+16.7	- 10.8
Marie Joyce	Lab	270	25.8	- 12.9	- 3.8
Hilary Jones	LD	245	23.4	- 22.4	+ 5.9
Neil Farrow	UKIP	196	18.7		

## Holditch

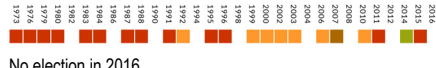
Newcastle-Under-Lyme



<b>Chris Spence</b>	Lab	402	52.3	- 11.8	+ 10.0
Gordon Davies	UKIP	225	29.3	+ 2.3	- 21.3
Rupert Adcock	Con	71	9.2	+ 5.0	+ 2.1
Bryn Richards	LD	57	7.4		+ 2.6
Jack Williams	TUSC	13	1.7		

## Keele

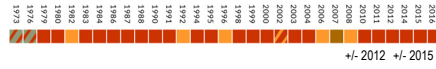
Newcastle-Under-Lyme



No election in 2016

## Kidsgrove


Newcastle-Under-Lyme



<b>*Reginald Bailey</b>	Lab	631	52.3	- 14.0	+ 7.0
Alexander Wright	UKIP	395	32.7		+ 5.4
John Heesom	Con	146	12.1	- 0.5	- 11.0
Becky Carter	TUSC	35	2.9		+ 1.1

## Knutton & Silverdale

Newcastle-Under-Lyme



No election in 2016

## Loggerheads & Whitmore

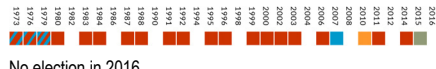
Stone



<b>Barry Panter</b>	Con	1,010	51.6	unop	- 23.1
Maria Foy	UKIP	331	16.9		- 3.8
David Lee	Lab	247	12.6		
Gary White	LD	242	12.4		
Verity Ventner	Gm	129	6.6		- 2.3

## Madeley

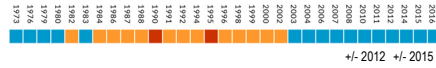
Stone



No election in 2016

## May Bank

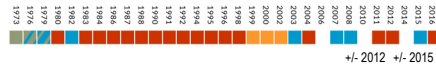
Newcastle-Under-Lyme



<b>*Ian Matthews</b>	Con	974	54.3	+ 3.2	- 1.5
Mick Clarke	Lab	516	28.8	- 2.8	+ 1.9
Kay Rees	UKIP	140	7.8	- 4.5	- 2.5
Sean Adam	Gm	109	6.1		+ 1.8
Edward Moss	LD	54	3.0	- 1.9	+ 0.6

## Newchapel

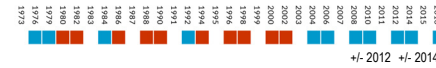
Newcastle-Under-Lyme



<b>Lionel Burch</b>	Lab	385	50.4	- 2.7	+ 14.3
Jill Waring	Con	379	49.6	+ 15.5	- 3.4

## Porthill

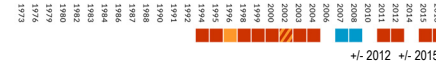
Newcastle-Under-Lyme



<b>*John Cooper</b>	Con	443	44.4	+ 1.4	+ 7.7
Tom Snape	Lab	366	36.7	- 1.3	+ 4.1
Dean Page	UKIP	189	18.9	+ 3.4	- 6.2

## Ravenscliffe

Newcastle-Under-Lyme



<b>Laura Dillon</b>	Lab	424	40.0	- 10.2	+ 10.8
Geoffrey Locke	UKIP	341	32.2	+ 3.9	+ 3.3
Gill Burnett	Con	294	27.8	+ 6.3	+ 0.6

## Seabridge

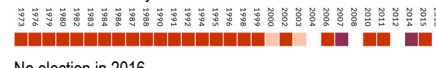
Newcastle-Under-Lyme



<b>*Chloe Mancey</b>	Con	647	46.2	- 8.0	+ 1.3
Imogen Wilkes	Lab	392	28.0	- 8.5	- 2.4
Gary Fedtschyschak	UKIP	276	19.7		+ 2.5
Peter Andras	LD	84	6.0	- 3.3	+ 2.2

## Silverdale & Park Site

Newcastle-Under-Lyme



No election in 2016

## Talke

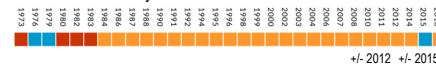
Newcastle-Under-Lyme



<b>*Mike Stubbs</b>	Lab	533	59.8	+ 6.0	+ 13.0
David Stringer	LD	196	22.0	- 9.2	+ 3.0
Robert Cooper	Con	163	18.3	+ 3.3	- 15.9

## Thistleberry

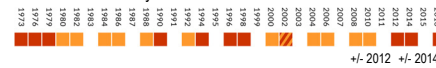
Newcastle-Under-Lyme



<b>*Marion Reddish</b>	LD	1,023	56.1	+ 12.1	+ 28.1
Sue Forrester-O'Neill	Lab	360	19.7	- 1.6	- 4.5
James Vernon	Con	277	15.2	- 1.7	- 15.0
Rob Tring	UKIP	165	9.0	+ 0.2	- 3.9

## Town

Newcastle-Under-Lyme



<b>Ruth Wright</b>	Lab	526	54.3	+ 5.2	+ 14.1
Alan Fox	Con	201	20.8	+ 6.3	+ 5.4
Kevin Raferty	ED	148	15.3		
Morgan Inwood	LD	93	9.6	- 17.6	- 3.2

## Westlands

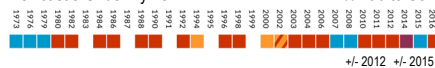
Newcastle-Under-Lyme



	Con	869	52.3	- 7.7	- 2.2
*Linda Hailstones	Con	869	52.3	- 7.7	- 2.2
Andrew Fox-Hewitt	Lab	421	25.3	- 4.1	+ 4.4
Bernadette Wilde	UKIP	199	12.0	-	- 0.3
Katharine Mitchell	LD	119	7.2	- 3.3	+ 0.6
Gordon Pearson	Gm	55	3.3	-	- 1.2

## Wolstanton

Newcastle-Under-Lyme



	Lab	518	40.7	- 0.2	+ 5.7
Mark Olszewski	Lab	518	40.7	- 0.2	+ 5.7
David Cooper	Con	395	31.1	+ 5.1	- 4.3
Edward Evans	UKIP	253	19.9	- 0.6	- 1.3
Anne Adam	Gm	73	5.7	-	- 1.0
Eric Durber	LD	33	2.6	-	- 6.9

## How Newcastle-under-Lyme voted

	Date	%Poll	Con	Lab	LD	UKIP	Green	Ind	Oth
Audley & Bignall End	2016	35.0	16.4	36.3	47.3				
	2015	67.9	22.9	37.4	14.6	18.9	4.5	1.7	
	2014	37.8	9.1	37.6	26.3	23.9	3.0		
	2012	32.1	11.9	40.6	47.5				
Bradwell	2016	29.4	18.7	53.8	3.3	24.2			
	2015	63.6	24.0	46.1	2.6	23.3	3.2	0.8	
	2014	29.5	14.3	49.5		36.2			
	2012	29.1	27.3	67.8	4.9				
Butt Lane	2016	33.1	13.0	55.2		31.8			
	2015	58.5	30.5	58.6			10.9		
	2014	34.4	10.5	54.9	2.8	30.0	1.7		
	2012	25.5	11.5	60.5	28.0				
Chesterton	2016	26.3	16.7	44.8	5.7	31.6			1.3
	2015	58.4	25.6	39.6	3.8	28.9		1.2	1.0
	2014	27.1	13.6	36.2	5.5	39.9	4.7		
	2012	21.1	18.7	68.7	12.6				
Clayton	2016	39.4	38.9	37.7	4.1	19.3			
	2014	37.5	39.3	33.2		27.5			
	2012	30.4	49.3	41.4	9.3				
Cross Heath	2016	31.6	11.8	52.0	3.8	30.2	2.2		
	2015	57.6	18.7	48.9	3.0	24.6	3.8	1.0	
	2014	31.9	12.1	50.0		37.9			
	2012	28.8	9.0	57.1	4.5	29.4			
Halmer End	2016	35.8	32.2	25.8	23.4	18.7			
	2015	68.8	43.0	29.6	17.5		5.7	4.2	
	2012	28.8	9.0	57.1	4.5	29.4			
Holditch	2016	23.7	9.2	52.3	7.4	29.3			1.7
	2014	21.5	7.1	42.3		50.6			
	2012	21.0	4.2	64.1	4.8	27.0			
Keele	2015	72.3	17.4	42.8	7.5	4.9	27.5		
	2014	24.6	9.9	31.5	13.7	4.9	40.0		
Kidsgrove	2016	26.8	12.1	52.3		32.7			2.9
	2015	59.0	23.1	45.3		27.3	2.5		1.8
	2014	28.4	11.2	46.7	6.0	33.2			3.0
	2012	22.9	12.6	66.3	12.1	9.0			
Knutton & Silverdale	2015	52.1	19.4	57.8	4.6		6.0	9.1	3.0
	2014	30.3	6.4	38.5		51.7	2.3		1.0
Loggerheads & Whitmore	2016	36.2	51.6	12.6		16.9	6.6	12.4	
	2015	79.3	74.7	16.4			8.9		
	2014	39.6	55.3	14.3		30.4			
	2012	*	unopp						



How Newcastle-Under-Lyme voted - continued

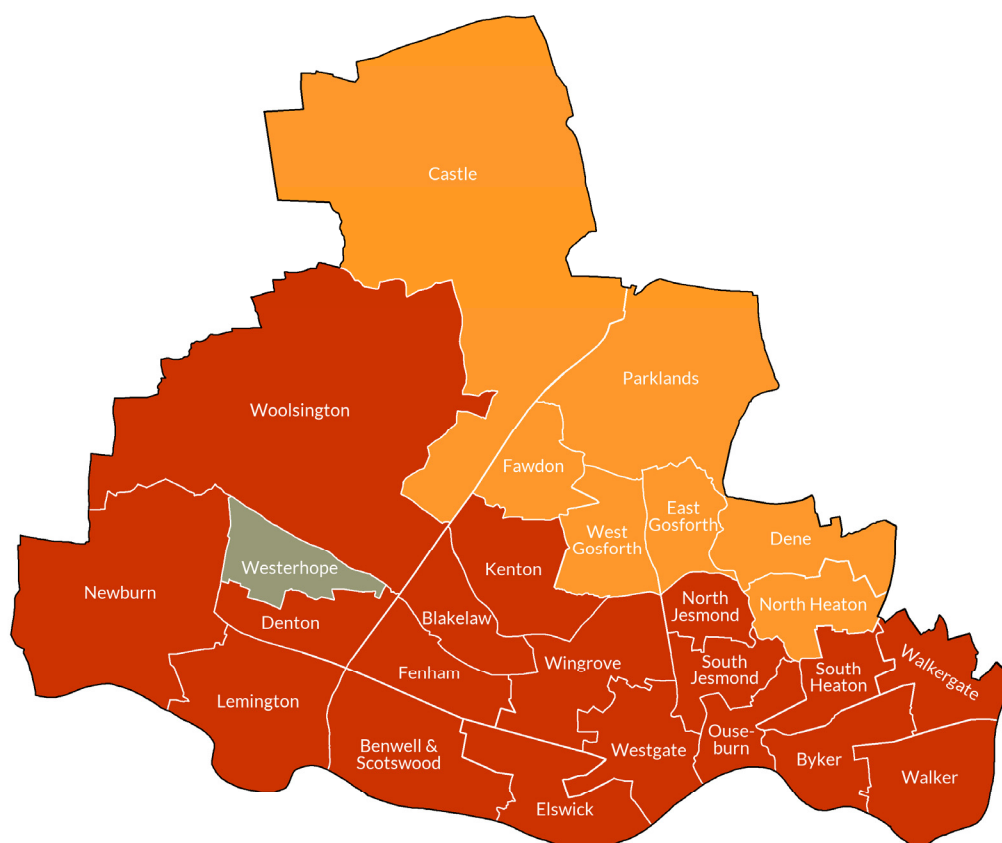
	Date	%Poll	Con	Lab	LD	UKIP	Green	Ind	Oth
Madeley	2015	68.5	26.9	19.2	3.7		3.1	47.1	
	2014	35.3	23.0	44.3		24.9	7.8		
May Bank	2016	38.6	54.3	28.8	3.0	7.8	6.1		
	2015	68.9	55.8	26.9	2.4	10.3	4.3	0.4	
	2014	36.3	55.1	25.2	3.3	16.4			
Newchapel	2012	33.8	51.1	31.6	4.9	12.3			
	2016	29.0	49.6	50.4					
	2015	64.0	53.0	36.1			10.8		
Porthill	2012	26.3	34.1	53.1	7.4			5.4	
	2016	33.6	44.4	36.7		18.9			
	2014	32.3	36.7	32.6		25.1	5.5		
Ravenscliffe	2012	30.2	43.0	38.0	3.5	15.5			
	2016	31.5	27.8	40.0		32.2			
	2015	65.7	27.2	29.2		28.9		14.8	
Seabridge	2012	26.7	21.5	50.2		28.3			
	2016	32.1	46.2	28.0	6.0	19.7			
	2015	67.1	44.9	30.4	3.8	17.2	3.2	0.6	
Silverdale & Park Site	2014	31.3	45.3	22.9		25.9	5.9		
	2012	26.4	54.2	36.5	9.3				
	2016	59.3	21.9	46.7				22.9	3.3
Talke	2014	32.9	11.7	37.0		45.8	3.5		2.0
	2016	30.6	18.3	59.8	22.0				
	2015	62.1	34.2	46.8	19.0				
Thistleberry	2012	26.6	15.0	53.8	31.2				
	2016	39.7	15.2	19.7	56.1	9.0			
	2015	66.2	30.2	24.2	28.0	12.9	4.3	0.4	
Town	2014	37.0	20.3	19.0	37.3	19.1	4.4		
	2012	36.1	16.9	21.3	44.0	8.8		8.9	
	2016	32.9	20.8	54.3	9.6				15.3
Westlands	2014	30.2	13.7	40.0	12.8	24.5		9.0	
	2012	24.1	14.5	49.1	27.2	9.3			
	2016	38.3	52.3	25.3	7.2	12.0	3.3		
Wolstanton	2015	54.5	20.9	6.6	12.3	4.5		1.1	
	2014	37.3	53.1	18.6	5.7	18.8	3.8		
	2012	34.5	60.0	29.4	10.5				
Wolstanton	2016	29.2	31.1	40.7	2.6	19.9	5.7		
	2015	62.0	35.4	35.0		21.2	6.7	1.8	
	2014	27.7	19.2	34.5	3.6	36.0	5.7		0.9
	2012	30.3	26.0	40.9	9.5	20.5			3.1

# Newcastle-Upon-Tyne

Newcastle was one of the three big mets the Lib Dems controlled towards the end of the last Labour government. Their takeover followed the pattern of both Liverpool and Sheffield: oust the Conservative councillors from the affluent suburban wards; in this case in the north and centre of the city and from there expand into weaker Labour areas that perhaps the party had taken for granted for too long. For the five years the Lib Dems ran Newcastle they thumped Labour but once the tide turned they were routed incredibly quickly. In 2016 there was a small Lib Dem revival: a year previously they held just 4 seats, this time 7. But they remain miles from control: Labour is ensconced with a majority of 32.

73 75 76 78 79 80 82 83 84 86 87 88 90 91 92 94 95 96 98 99 00 02 03 04 06 07 08 10 11 12 14 15 16

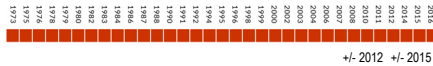
Results dashboard																							
Benwell			Blakelaw			Byker			Castle			Dene			Denton			East Gosforth					
16	15	14	16	15	14	16	15	14	16	15	14	16	15	14	16	15	14	16	15	14			
Elswick			Fawdon			Fenham			Kenton			Lemington			Newburn			North Heaton					
16	15	14	16	15	14	16	15	14	16	15	14	16	15	14	16	15	14	16	15	14	16	15	14
North Jesmond			Ouseburn			Parklands			South Heaton			South Jesmond			Walker			Walkergate					
16	15	14	16	15	14	16	15	14	16	15	14	16	15	14	16	15	14	16	15	14	16	15	14
West Gosforth			Westerhope			Westgate			Wingrove			Woolsington											
16	15	14	16	15	14	16	15	14	16	15	14	16	15	14									



	Conservatives		Labour		Liberal Dem		UKIP		Green		Independents		Others	
	Seats	%Votes	Seats	%Votes	Seats	%Votes	Seats	%Votes	Seats	%Votes	Seats	%Votes	Seats	%Votes
16	0	8.9	18	45.5	7	22.8	0	13.3	0	4.9	1	3.9	0	0.7
15	0	13.6	23	44.4	4	17.8	0	13.2	0	6.8	1	3.9	0	0.3
14	0	9.9	16	45.0	9	21.7	0	13.5	0	3.0	1	4.9	0	2.1

## Benwell & Scotswood

Newcastle-Upon-Tyne Central swing incalculable

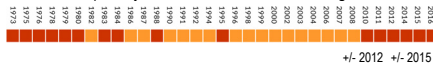


+/- 2012 +/- 2015

<b>*Rob Higgins</b>	Lab	<b>1,664</b>	<b>52.4</b>	- 18.7	+ 5.4
Mark Bickerton	UKIP	1,041	32.8		+ 9.1
Neville Armstrong	Con	223	7.0	- 0.3	- 16.7
Helen Laverick	LD	127	4.0	- 1.5	+ 0.3
Lee D. Irving	Gm	123	3.9		- 0.3

## Blakelaw

Newcastle-Upon-Tyne Central swing incalculable

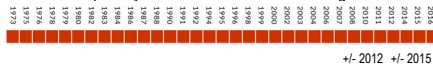


+/- 2012 +/- 2015

<b>*David Stockdale</b>	Lab	<b>1,846</b>	<b>63.2</b>	- 7.3	+ 7.8
Ritchie Lane	UKIP	470	16.1		- 2.3
Bill Schardt	LD	267	9.1	- 13.2	- 0.2
James G. Langley	Con	221	7.6	+ 0.4	- 4.0
Brendan Derham	Gm	117	4.0		- 1.3

## Byker

Newcastle-Upon-Tyne East swing incalculable



+/- 2012 +/- 2015

<b>*George A. Allison</b>	Lab	<b>1,611</b>	<b>66.4</b>	- 11.5	+ 6.5
David T. Robinson-Young	UKIP	470	19.4		- 0.9
Nick Morphet	Gm	126	5.2		- 0.5
Donald Robinson	Con	120	4.9	- 0.5	- 3.4
Mark Nelson	LD	100	4.1	- 1.7	- 0.2

## Castle

Newcastle-Upon-Tyne North swing incalculable

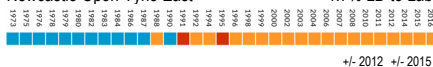


+/- 2012 +/- 2015

<b>*Ian Graham</b>	LD	<b>1,702</b>	<b>43.8</b>	- 6.1	+ 11.2
Jacqui Turner	Lab	1,230	31.7	- 2.8	- 5.7
Timothy T. Marron	UKIP	490	12.6		- 2.0
Mary Toward	Con	342	8.8	+ 1.2	- 7.6
Andrew J. Thorp	Gm	120	3.1		

## Dene

Newcastle-Upon-Tyne East 1.7% LD to Lab

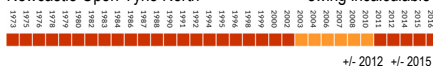


+/- 2012 +/- 2015

<b>*Wendy B. Taylor</b>	LD	<b>1,906</b>	<b>54.0</b>	- 4.9	+ 15.3
Sheila C. Spencer	Lab	975	27.6	- 1.6	- 4.5
David Muat	UKIP	275	7.8		- 0.8
Tim Monckton	Con	244	6.9	- 5.0	- 7.1
Tab Bailey	Gm	132	3.7		- 2.8

## Denton

Newcastle-Upon-Tyne North swing incalculable



+/- 2012 +/- 2015

<b>Dan Greenhough</b>	Lab	<b>1,301</b>	<b>44.6</b>	- 13.1	- 0.5
Brian D. Moore	UKIP	697	23.9		+ 4.5
Sarah J. Armstrong	NewF	333	11.4		
Colin T. Daglish	LD	289	9.9	- 5.7	- 3.3
Alan H. Birkmyre	Con	234	8.0	+ 1.8	- 5.1
Spinozaz Pitman	Gm	60	2.1		

## East Gosforth

Newcastle-Upon-Tyne North 1.3% Lab to LD

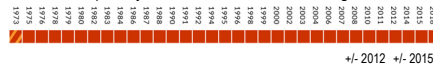


+/- 2012 +/- 2015

<b>Dominic M. Raymont</b>	LD	<b>1,591</b>	<b>44.3</b>	+ 1.3	+ 8.3
Gareth J. Hughes	Lab	1,167	32.5	- 1.3	+ 0.6
Alison Wake	Con	421	11.7	+ 1.5	- 5.5
Frances C. Hinton	Gm	248	6.9	- 5.1	- 3.0
Peter J. Dunne	UKIP	142	4.0		+ 0.1
Nicolas A. Fray	TUSC	19	0.5		- 0.5

## Elswick

Newcastle-Upon-Tyne Central swing incalculable

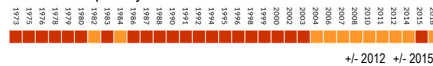


+/- 2012 +/- 2015

<b>*Ann V. Schofield</b>	Lab	<b>1,778</b>	<b>71.5</b>	- 7.5	+ 3.3
Mark Page	UKIP	421	16.9		+ 0.8
Ronald Toward	Con	131	5.3	- 0.2	- 0.9
James P. Kenyon	LD	87	3.5	- 2.5	- 0.2
Taymar G. Pitman	Gm	70	2.8		- 1.6

## Fawdon

Newcastle-Upon-Tyne North 8.9% Lab to LD

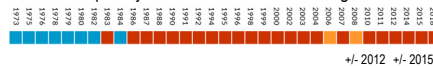


+/- 2012 +/- 2015

<b>*Brenda Hindmarsh</b>	LD	<b>1,808</b>	<b>57.0</b>	+ 6.4	+ 25.7
Clare Penny-Evans	Lab	877	27.6	- 11.3	- 15.0
Alexis Fernandes	UKIP	231	7.3		- 6.9
Steve Axford	Con	171	5.4	+ 2.5	- 2.7
Michael J. Gardner	Gm	86	2.7		- 1.1

## Fenham

Newcastle-Upon-Tyne Central swing incalculable

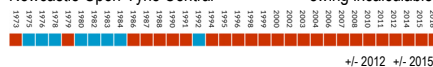


+/- 2012 +/- 2015

<b>*Marion E. Talbot</b>	Lab	<b>1,623</b>	<b>56.5</b>	- 3.3	+ 4.1
Christopher Ballantyne	UKIP	626	21.8		+ 0.4
Kenneth Wake	Con	274	9.5	+ 3.9	- 3.7
Christine Morrissey	LD	260	9.1	- 13.1	+ 0.6
Andrew A. Stark	Gm	88	3.1		- 1.3

## Kenton

Newcastle-Upon-Tyne Central swing incalculable



+/- 2012 +/- 2015

<b>Jane L. Streather</b>	Lab	<b>1,498</b>	<b>55.2</b>	- 16.8	- 3.4
Penelope Stansfield	UKIP	576	21.2		+ 6.2
Simon Bell	Con	363	13.4	+ 0.6	- 0.9
Tracy Connell	LD	174	6.4	- 8.8	+ 0.1
Oisín P. Gourley	TUSC	62	2.3		+ 0.8
Ian K. Christie	Gm	40	1.5		- 2.7

## Lemington

Newcastle-Upon-Tyne North 3.5% LD to Lab

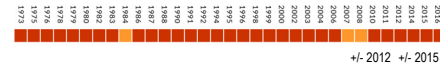


+/- 2012 +/- 2015

<b>Kim McGuinness</b>	Lab	<b>1,212</b>	<b>44.9</b>	- 0.7	- 0.2
P.J. Morrissey	LD	490	18.1	- 7.7	+ 4.1
Jason Smith	NewF	408	15.1		
Mike Adie	UKIP	402	14.9		- 6.9
Alison Robinson	Con	158	5.8	+ 2.6	- 4.7
Ross A. Spray	Gm	31	1.1		

## Newburn

Newcastle-Upon-Tyne North swing incalculable




+/- 2012 +/- 2015

<b>*Steve Fairlie</b>	Lab	<b>1,398</b>	<b>51.1</b>	- 3.7	+ 5.6
James D. Robertson	UKIP	586	21.4		+ 1.0
Christopher Brewster	Con	280	10.2	+ 4.9	- 1.2
Lawrence Hunter	LD	269	9.8	- 6.0	+ 2.6
John A. Gordon	NewF	205	7.5		

## North Heaton

Newcastle-Upon-Tyne East 0.5% LD to Lab

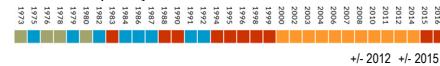


+/- 2012 +/- 2015

<b>*Doreen Huddart</b>	LD	<b>1,686</b>	<b>45.9</b>	- 3.0	+ 16.6
Nora M. Casey	Lab	1,356	36.9	- 2.1	- 0.1
Joe Herbert	Gm	230	6.3	- 0.7	- 2.7
Elisabeth M. Edmanson	UKIP	218	5.9		- 1.7
James R. Bartle	Con	182	5.0	- 0.1	- 4.6

## North Jesmond

Newcastle-Upon-Tyne East 17.4% LD to Lab

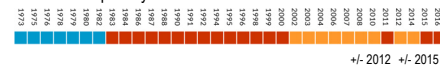


+/- 2012 +/- 2015

<b>Stella R. Postlethwaite</b>	Lab	<b>942</b>	<b>44.1</b>	+ 13.9	+ 10.5
Gerard F. Keating	LD	764	35.7	- 20.8	+ 6.4
Duncan C. Crute	Con	209	9.8	- 3.4	- 10.9
Shehla K. Naqvi	Gm	161	7.5		- 4.8
Mark B. Lewis	UKIP	62	2.9		0.0

## Ouseburn

Newcastle-Upon-Tyne East 15.8% LD to Lab

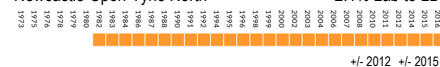


+/- 2012 +/- 2015

<b>Paula Holland</b>	Lab	<b>1,062</b>	<b>48.8</b>	+ 12.9	+ 5.8
Stephen Howse	LD	693	31.9	- 18.7	+ 10.3
Sarah K. O'Hare	Gm	181	8.3	- 1.2	- 8.9
Joseph Todd	UKIP	134	6.2		0.0
Marian J. Kyte	Con	86	4.0	0.0	- 6.9
Mathew Wilson-Boddy	TUSC	19	0.9		- 0.2

## Parklands

Newcastle-Upon-Tyne North 2.1% Lab to LD

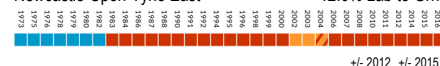


+/- 2012 +/- 2015

<b>*Pauline Allen</b>	LD	<b>1,936</b>	<b>53.9</b>	- 0.9	+ 11.0
Shumel Rahman	Lab	701	19.5	- 5.0	- 4.3
Kaen Jewers	Con	559	15.6	+ 0.4	- 5.8
John Atkinson	UKIP	211	5.9		+ 1.0
Sandy Irvine	Gm	186	5.2		+ 0.3

## South Heaton

Newcastle-Upon-Tyne East 12.0% Lab to Gm

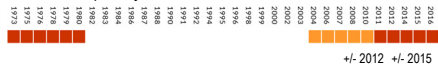


+/- 2012 +/- 2015

<b>John-Paul Stephenson</b>	Lab	<b>1,327</b>	<b>58.6</b>	- 10.8	+ 10.1
Andrew J.P. Gray	Gm	575	25.4	+ 13.1	- 3.0
Max E. Peacock	UKIP	156	6.9		+ 0.4
Samuel Boam	Con	106	4.7	0.0	- 3.8
Catherine Smith	LD	99	4.4	- 4.8	- 2.3

## South Jesmond

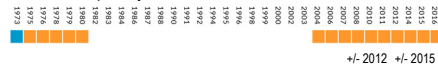
Newcastle-Upon-Tyne



		10.1% LD to Lab			
		+/- 2012		+/- 2015	
<b>*Felicity A. Mendelson</b>	Lab	928	53.0	+ 6.1	+13.1
Tom Woodwark	LD	276	15.8	- 14.1	- 0.4
Matt Busby	Grn	207	11.8	- 0.7	- 5.9
Matthew T. McPherson	Con	207	11.8	+ 1.1	- 8.0
James L. Askwith	UKIP	133	7.6		+ 2.4

## West Gosforth

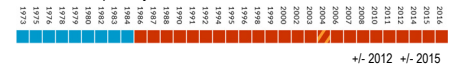
Newcastle-Upon-Tyne



		9.0% LD to Con			
		+/- 2012		+/- 2015	
<b>*Nick Cott</b>	LD	1,653	43.7	- 4.9	+11.5
Steve Kyte	Con	1,187	31.4	+13.1	- 0.5
Oskar A. Avery	Lab	681	18.0	- 6.8	- 5.3
Alistair C. Ford	Grn	155	4.1	- 4.2	- 3.7
Paul Coulthard	UKIP	104	2.8		- 2.0

## Wingrove

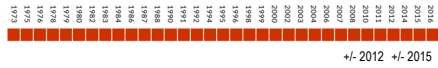
Newcastle-Upon-Tyne



		1.0% Grn to Lab			
		+/- 2012		+/- 2015	
<b>*Irim Ali</b>	Lab	1,684	69.0	- 1.3	+ 6.5
John S.D. Pearson	Grn	245	10.0	- 3.2	- 2.0
Lyle R. Darwin	Con	233	9.5	+ 1.3	- 3.8
Joseph Levy	UKIP	200	8.2		+ 1.3
Mohammad Farsi	LD	80	3.3	- 4.9	- 2.0

## Walker

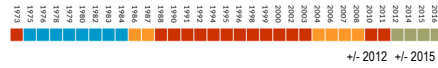
Newcastle-Upon-Tyne East



		swing incalculable			
		+/- 2012		+/- 2015	
<b>*David L. Wood</b>	Lab	1,738	68.4	- 14.8	+ 2.6
Tony Sanderson	UKIP	512	20.1		+ 1.1
Joan Atkin	Con	118	4.6	+ 1.4	- 1.8
Christopher P. Boyle	LD	108	4.3	- 0.3	+ 0.9
David M.J. Toobt	Grn	65	2.6		- 0.6

## Westerhope

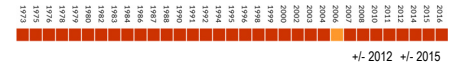
Newcastle-Upon-Tyne



		16.9% Lab to Ind			
		+/- 2012		+/- 2015	
<b>*Marc J. Donnelly</b>	Ind	2,888	74.1	+21.0	
Syed Ullah	Lab	381	9.8	- 12.7	- 10.7
David J. Monkhouse	UKIP	253	6.5		- 5.2
Ernie Shorton	NewF	224	5.7		
Jacqueline M. McNally	Con	117	3.0	+ 0.6	- 5.2
Colin Steen	LD	33	0.8		- 1.8

## Woolsington

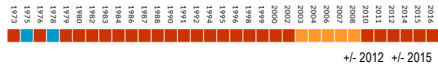
Newcastle-Upon-Tyne



		swing incalculable			
		+/- 2012		+/- 2015	
<b>*Sharon A. Pattison</b>	Lab	1,572	56.8	- 9.4	+ 5.1
Ian McKinell	UKIP	530	19.2		- 0.8
Julian Toward	Con	249	9.0	+ 1.8	- 6.2
Ian Laverick	LD	233	8.4	- 8.8	+ 0.7
Olga Shorton	NewF	119	4.3		
Sarah E. Norris	Grn	64	2.3		- 0.7

## Walkergate

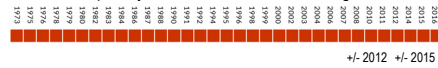
Newcastle-Upon-Tyne East



		swing incalculable			
		+/- 2012		+/- 2015	
<b>Stephen L. Wood</b>	Lab	1,565	54.1	- 14.0	+ 0.8
Raymond Hardy	UKIP	768	26.5		+ 5.1
David H. Besag	LD	322	11.1	- 11.9	- 0.8
Marian McWilliams	Con	149	5.2	- 0.1	- 4.8
Liam Christie	Grn	66	2.3		- 1.1
Martin R. Levy	Comm	23	0.8	- 2.8	

## Westgate

Newcastle-Upon-Tyne



		swing incalculable			
		+/- 2012		+/- 2015	
<b>*Nick Forbes</b>	Lab	1,155	68.8	- 12.5	+13.1
Anne Taylor	UKIP	185	11.0		
Cliff Brown	Grn	154	9.2		- 5.1
Colin Forster	Con	124	7.4	- 3.1	- 8.3
Barbara J. Down	LD	62	3.7	- 4.5	- 3.1

# How Newcastle-upon-Tyne voted

	Date	%Poll	Con	Lab	LD	UKIP	Green	Ind	Oth
Benwell & Scotswood	2016	37.8	7.0	52.4	4.0	32.8	3.9		
	2015	56.1	10.6	57.8	3.7	23.7	4.2		
	2014	32.1	7.8	53.7	4.2	29.4			4.9
	2012	31.3	7.3	71.1	5.5			16.1	
Blakelaw	2016	37.2	7.6	63.2	9.1	16.1	4.0		
	2015	56.3	11.6	55.4	9.3	18.4	5.3		
	2014	32.9	11.4	70.5	18.0				
	2012	33.9	7.2	70.5	22.3				
Byker	2016	32.1	4.9	66.4	4.1	19.4	5.2		
	2015	50.9	8.3	59.9	4.3	20.3	5.7		1.4
	2014	27.6	5.9	58.2	4.2	28.5			3.2
	2012	26.6	5.4	77.9	5.8			11.0	
Castle	2016	43.6	8.8	31.7	43.8	12.6	3.1		
	2015	70.2	16.4	36.4	32.6	14.6			
	2014	39.9	8.1	33.0	37.9	20.9			
	2012	37.2	7.6	34.5	49.9			8.0	
Dene	2016	48.7	6.9	27.6	54.0	7.8	3.7		
	2015	72.5	14.0	32.1	38.7	8.6	6.5		
	2014	45.1	15.4	33.1	45.5				6.0
	2012	40.0	10.9	30.3	58.8				
Denton	2016	39.4	8.0	44.6	9.9	23.9	2.1		11.4
	2015	59.9	13.1	45.1	13.2	19.5		9.1	
	2014	35.1	10.9	49.1	14.9				25.0
	2012	39.7	6.2	57.7	15.6			17.2	3.3
East Gosforth	2016	50.7	11.7	32.5	44.3	4.0	6.9		0.5
	2015	75.9	17.2	31.9	36.0	3.9	9.9		1.0
	2014	44.6	11.8	31.6	37.7	8.4			
	2012	41.4	10.2	34.8	43.0		12.0		
Elswick	2016	35.8	5.3	71.5	3.5	16.9	2.8		
	2015	54.9	6.2	68.2	3.7	16.1	4.4	1.5	
	2014	29.0	7.4	68.2	5.9				18.5
	2012	27.2	5.5	79.0	6.0			9.6	
Fawdon	2016	44.1	5.4	27.6	57.0	7.3	2.7		
	2015	60.7	8.1	42.6	31.3	14.2	3.8		
	2014	38.2	3.8	33.5	44.3	18.4			
	2012	40.6	2.9	38.9	50.6			2.6	
Fenham	2016	37.5	9.5	56.5	9.1	21.8	3.1		
	2015	56.3	13.2	52.4	8.5	21.4	4.4		
	2014	34.5	9.4	51.2	8.2	26.8			4.3
	2012	36.2	5.6	59.8	22.2			12.4	
Kenton	2016	35.1	13.4	55.2	6.4	21.2	1.5		2.3
	2015	60.0	14.3	58.6	6.3	15.0	4.2		1.5
	2014	31.3	17.2	69.0	13.9				
	2012	29.9	12.8	72.0	15.2				
Lemington	2016	37.8	5.8	44.9	18.1	14.9	1.1		15.1
	2015	63.1	10.5	45.1	14.0	21.8		8.6	
	2014	32.6	7.6	47.8	16.6	28.0			
	2012	36.2	3.2	45.6	25.8			25.4	
Newburn	2016	39.2	10.2	51.1	9.8	21.4			7.5
	2015	62.7	11.4	45.5	7.2	20.4	3.5	12.0	
	2014	34.8	8.6	45.9	6.4	22.7		6.0	10.4
	2012	34.2	5.3	54.8	15.8			24.2	

How Newcastle-Upon-Tyne voted - continued

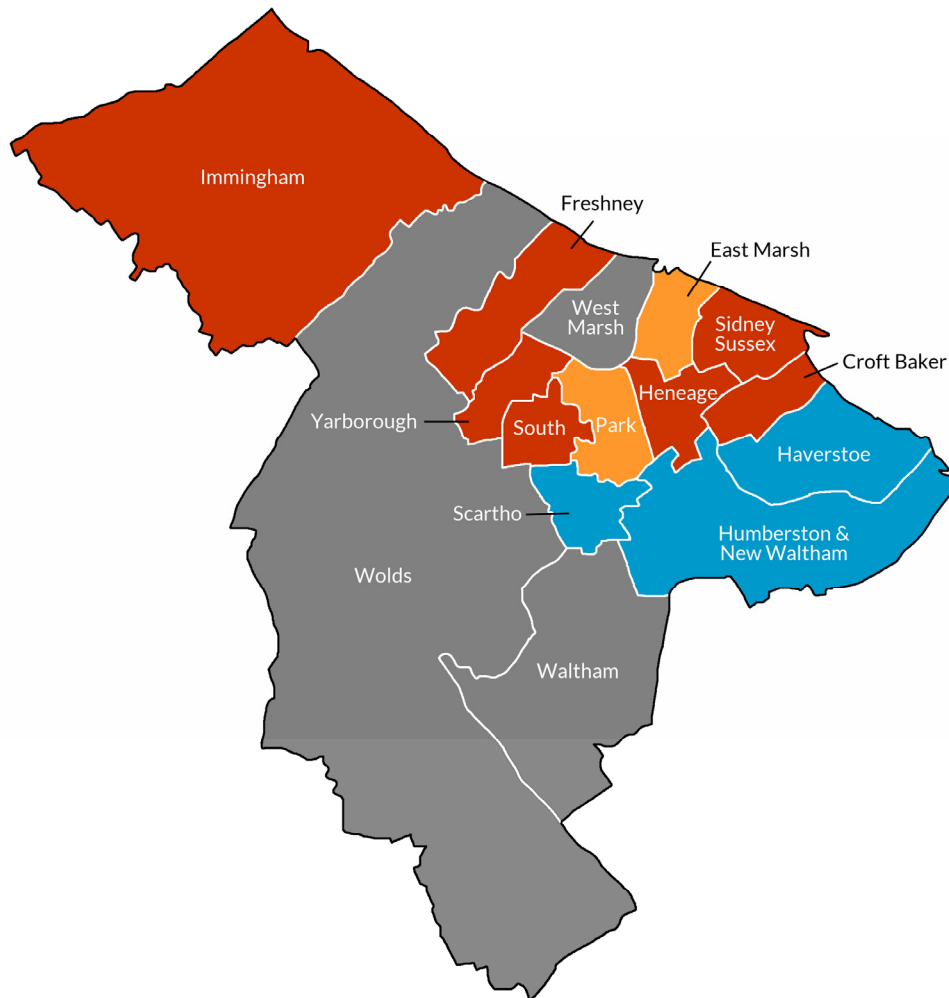
	Date	%Poll	Con	Lab	LD	UKIP	Green	Ind	Oth
North Heaton	2016	53.4	5.0	36.9	45.9	5.9	6.3		
	2015	72.8	9.6	37.0	35.9	7.6	9.0		0.9
	2014	44.5	6.1	34.6	43.8	12.1			3.4
	2012	42.1	5.1	39.0	48.9		7.0		
North Jesmond	2016	33.3	9.8	44.1	35.7	2.9	7.5		
	2015	58.6	20.7	33.6	29.3	2.9	12.3	1.3	
	2014	27.7	14.5	30.9	32.6	7.6	14.5		
	2012	22.2	13.2	30.2	56.5				
Ouseburn	2016	31.0	4.0	48.8	31.9	6.2	8.3		0.9
	2015	58.4	10.9	43.0	21.5	6.2	17.2		1.1
	2014	20.9	4.5	41.1	42.5	7.6			4.3
	2012	18.7	4.0	35.9	50.6		9.5		
Parklands	2016	46.9	15.6	19.5	53.9	5.9	5.2		
	2015	73.1	21.4	23.6	42.9	6.9	4.9		
	2014	40.8	16.8	23.7	47.5	12.0			
	2012	40.6	15.2	24.5	54.8			5.6	
South Heaton	2016	37.3	4.7	58.6	4.4	6.9	25.4		
	2015	60.1	8.5	48.5	6.7	6.5	28.4		1.4
	2014	30.5	4.7	52.2	6.2	10.0	24.7		2.1
	2012	24.0	4.7	69.4	9.2		12.3		4.3
South Jesmond	2016	29.2	11.8	53.0	15.8	7.6	11.8		
	2015	50.0	19.8	39.9	16.2	5.2	17.7		1.3
	2014	23.6	12.9	41.2	21.7	8.9	15.3		
	2012	22.1	10.7	46.9	29.9		12.5		
Walker	2016	33.6	4.6	68.4	4.3	20.1	2.6		
	2015	49.8	6.4	65.8	3.4	21.2	3.2		
	2014	29.9	2.7	66.9	3.6	24.6			2.2
	2012	29.1	3.2	83.2	4.6			9.0	
Walkergate	2016	42.0	5.2	54.1	11.1	26.5	2.3		0.8
	2015	64.3	10.0	53.3	11.9	21.4	3.4		
	2014	37.4	5.5	47.8	13.9	31.6			1.2
	2012	39.6	5.3	68.1	23.0				3.6
West Gosforth	2016	52.0	31.4	18.0	43.7	2.8	4.1		
	2015	72.5	31.9	23.3	32.2	4.6	7.8		
	2014	44.5	22.4	21.4	37.4	11.5	7.4		
	2012	41.6	18.3	24.8	48.6		8.3		
Westerhope	2016	52.3	3.0	9.8	0.8	6.5		74.1	5.7
	2015	72.4	8.2	20.5	2.6	11.7	1.3	55.6	
	2014	48.1	3.4	22.5	1.8	10.8		36.9	24.5
	2012	50.2	2.4	22.5				75.1	
Westgate	2016	30.2	7.4	68.8	3.7	11.0	9.2		
	2015	59.4	15.7	55.7	6.8	7.5	14.3		
	2014	24.0	13.4	68.8	8.7				9.1
	2012	21.4	10.5	81.3	8.2				
Wingrove	2016	37.0	9.5	69.0	3.3	8.2	10.0		
	2015	56.8	13.3	62.5	5.3	6.9	12.0		
	2014	31.3	13.3	65.3	4.9		16.5		
	2012	25.6	8.2	70.3	8.2		13.2		
Woolsington	2016	36.3	9.0	56.8	8.4	19.2	2.3		4.3
	2015	61.5	15.2	51.7	7.7	20.0	3.0	2.4	
	2014	32.2	9.6	54.5	10.6	25.3			
	2012	33.7	7.2	66.2	17.2			9.4	

# North East Lincolnshire

Let me explain the somewhat confusing council control chart below. North East Lincs: Grimsby, Cleethorpes and some surrounding countryside, was created from a merger of two councils: Cleethorpes (the upper row) and Great Grimsby (the lower row), both on different election timetables. Grimsby was usually securely Labour; Cleethorpes town largely so but the less urban sections were strongly Conservative (with the exception of the industrial port of Immingham). Combined, North East Lincs should be Labour in all but the worst years. But that's not how it's worked out. In recent years Labour has been thwarted by the strength of UKIP in Grimsby. In 2014 UKIP polled 35% - 9 points more than Labour, and won seven seats. The party has faded significantly since and, unless they recover by 2018 Labour will reclaim those seats and, with them, majority control of the council.

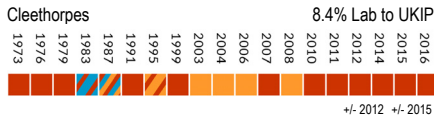


Results dashboard																							
Croft Baker			East Marsh			Freshney			Haverstoe			Heneage			Humberston			Immingham			Park		
16	15	14	16	15	14	16	15	14	16	15	14	16	15	14	16	15	14	16	15	14	16	15	14
Scartho			Sidney Sussex			South			Waltham		West Marsh		Wolds		Yarborough								
16	15	14	16	15	14	16	15	14	2015	2014	2015	2014	2015	2014	16	15	14						



	Conservatives		Labour		Liberal Dem		UKIP		Green		Independents		Others	
	Seats	%Votes	Seats	%Votes	Seats	%Votes	Seats	%Votes	Seats	%Votes	Seats	%Votes	Seats	%Votes
16	4	29.2	6	35.7	2	10.8	0	18.8	0	2.5	0	0.0	0	3.1
15	9	36.2	11	35.3	0	5.7	0	13.0	0	5.1	1	4.4	0	0.1
14	3	24.6	3	25.8	2	7.8	7	35.4	0	1.8	0	3.2	0	1.4

## Croft Baker



<b>Kathryn H. Wheatley</b>	Lab	975	40.5	- 11.4	+ 0.5
Victoria J. Mutton	UKIP	551	22.9	+ 5.4	- 0.5
Michael Rudkin	Con	389	16.1	+ 1.9	- 10.5
Roy Horobin	LD	348	14.4	- 1.9	+ 10.1
James W. Barker	Gm	99	4.1		+ 0.2
Ian K. Barlow	TUSC	48	2.0		+ 0.2

## East Marsh



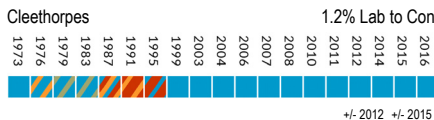
<b>Kay Rudd</b>	LD	901	57.2	+ 34.9	+ 32.7
Neil M. Trenchard	Lab	507	32.2	- 20.2	+ 4.2
Phil Tuplin	TUSC	87	5.5		+ 1.5
James A. Chaudry	Con	81	5.1	- 1.9	- 6.2

## Freshney



<b>*Cliff Barber</b>	Lab	876	48.9	- 5.8	+ 7.0
Guy T.T. Haxby	UKIP	434	24.2	+ 6.8	- 3.4
Max L. Burnett	Con	386	21.5	+ 4.1	- 5.0
Andy Lingwood	Gm	68	3.8		+ 0.6
Julian D. Best	TUSC	29	1.6		+ 0.7

## Haverstoe



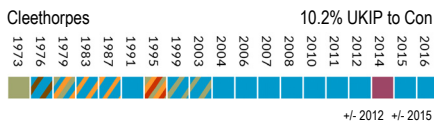
<b>*Bill Parkinson</b>	Con	1,650	54.1	+ 0.5	- 5.8
Stephen R. Nauls	Lab	948	31.1	- 1.8	+ 9.1
Katherine Collett	LD	227	7.4	- 6.1	+ 1.0
Catherine S. Harper	Gm	136	4.5		
Cameron J.W.E.A. Best	TUSC	88	2.9		+ 2.3

## Heneage



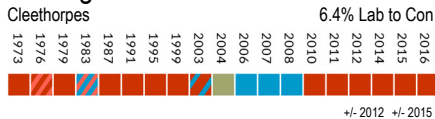
<b>*Ros James</b>	Lab	948	47.4	- 3.1	+ 7.9
Stephen Whittingham	UKIP	500	25.0	+ 10.2	- 5.5
Holly J.A. Hill	Con	345	17.2	+ 5.3	- 3.8
Gloria Lond	LD	158	7.9	- 9.9	+ 1.3
Val O'Flynn	TUSC	51	2.5		+ 0.1

## Humberston & New Waltham



<b>*John S. Fenty</b>	Con	1,481	53.4	+ 9.9	+ 4.9
Monica R. Brasted	UKIP	693	25.0	- 10.4	- 2.2
Chris Nichols	Lab	519	18.7	- 2.4	- 4.0
Andy Dickson	Gm	54	1.9		
David W. Mitchell	TUSC	29	1.0		- 0.6

## Immingham



<b>David A. Watson</b>	Lab	1,128	42.3	- 15.1	+ 0.9
Stewart Swinburn	Con	1,073	40.2	- 2.4	+ 12.9
Richard Cragg	TUSC	282	10.6		+ 9.1
Martin L. Reed	Gm	186	7.0		+ 3.4

## Park



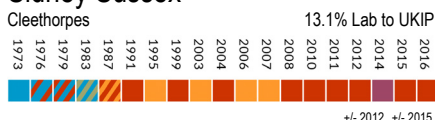
<b>Ian P. Barfield</b>	LD	905	32.2	+ 7.1	0.0
Jonathan M. Spurr	Lab	617	21.9	- 7.3	- 0.6
Tony Blake	UKIP	586	20.8	+ 4.4	+ 2.7
Martin P. Johnson	Con	541	19.2	- 4.4	+ 1.1
Vicky Dunn	Gm	124	4.4	- 1.3	- 0.6
Ian M. Radford	TUSC	39	1.4		+ 0.2

## Scartho



<b>*Ron Shepherd</b>	Con	1,011	35.2	+ 6.7	+ 0.4
Janet A. Goodwin	Lab	813	28.3	+ 3.3	+ 0.8
Becky J. Brumpton	UKIP	716	24.9	- 12.1	- 3.8
David M. De Freitas	LD	313	10.9	+ 5.2	+ 3.1
Joe Carter	TUSC	18	0.6		- 0.6

## Sidney Sussex



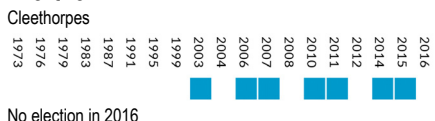
<b>Catherine M.G. Rogers</b>	Lab	787	45.7	- 12.3	+ 6.0
Tanya Bransted	UKIP	538	31.2	+ 13.8	+ 4.2
Callum Procter	Con	246	14.3	- 1.4	- 9.2
Graham R. Nicholson	LD	83	4.8	- 4.1	+ 1.7
Angela H. Greenfield	TUSC	68	3.9		+ 1.9

## South



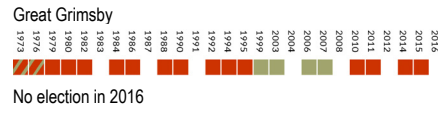
<b>*Ray Oxbly</b>	Lab	913	53.7	+ 1.4	+ 11.2
Ludmila Berezina	UKIP	483	28.4	+ 5.7	- 3.9
Richard Hardy	Con	251	14.8		- 4.0
Karen M. Manley	TUSC	54	3.2		+ 1.1

## Waltham

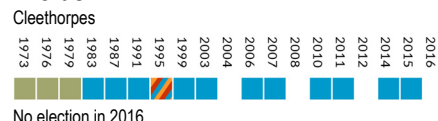


<b>*John S. Fenty</b>	Con	1,481	53.4	+ 9.9	+ 4.9
Monica R. Brasted	UKIP	693	25.0	- 10.4	- 2.2
Chris Nichols	Lab	519	18.7	- 2.4	- 4.0
Andy Dickson	Gm	54	1.9		
David W. Mitchell	TUSC	29	1.0		- 0.6

## West Marsh



## Wolds



## Yarborough



<b>*Jane D. Hyldon-King</b>	Lab	1,012	48.3	+ 2.2	+ 9.2
Jane Whittingham	UKIP	590	28.2	+ 7.4	- 0.4
Deborah E.F.M. Hill	Con	453	21.6		- 0.9
Val Pow	TUSC	40	1.9		+ 0.9



# How North East Lincolnshire voted

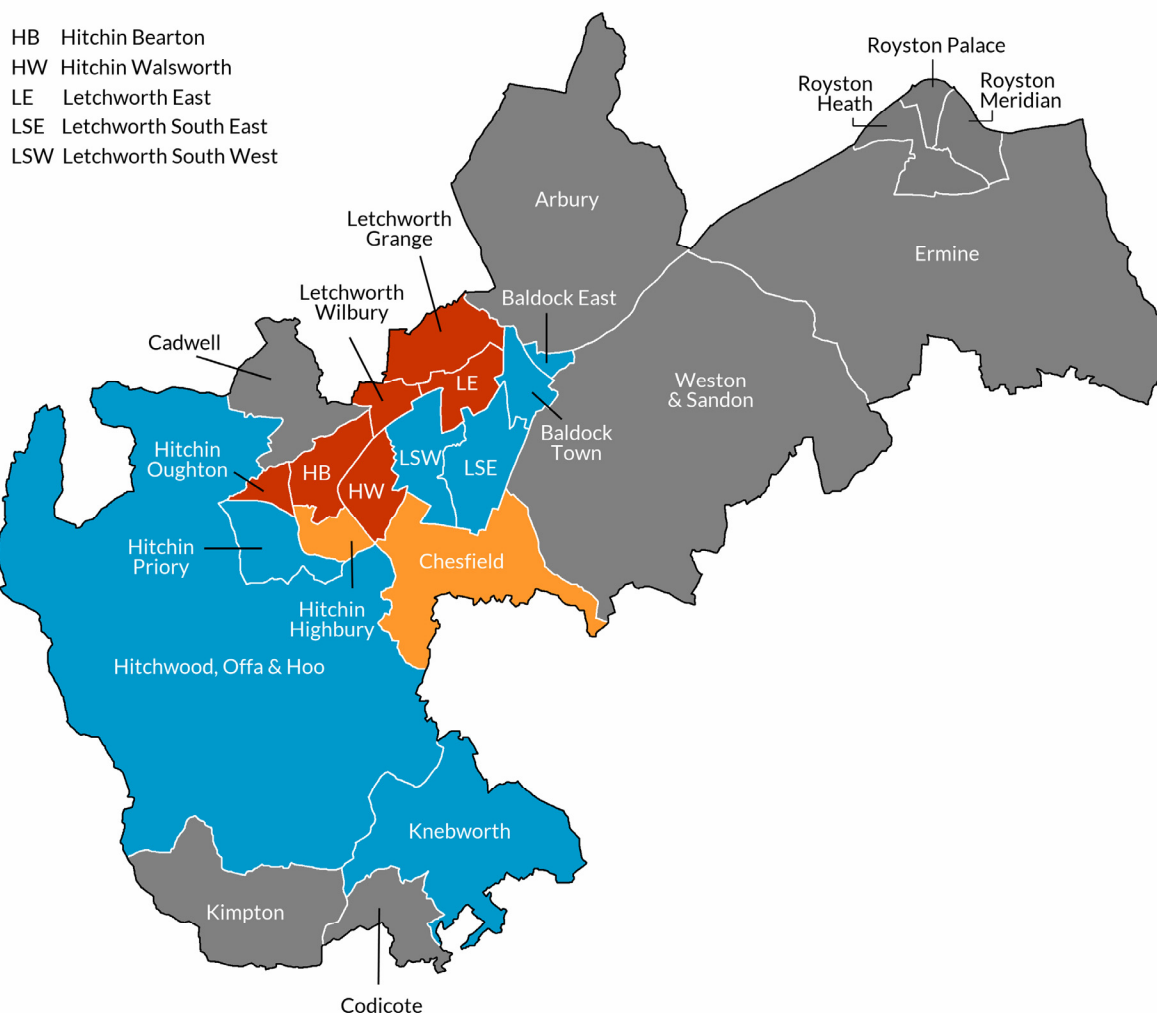
	Date	%Poll	Con	Lab	LD	UKIP	Green	Ind	Oth
Croft Baker	2016	28.1	16.1	40.5	14.4	22.9	4.1		2.0
	2015	60.7	26.6	40.0	4.3	23.4	3.9		1.8
	2014	33.3	12.3	36.1	2.1	31.0		14.8	3.6
	2012	29.8	14.2	51.9	16.3	17.5			
East Marsh	2016	24.1	5.1	32.2	57.2				5.5
	2015	43.7	11.3	28.0	24.5	26.0	6.2		4.0
	2014	24.5		20.9	51.4	23.9	2.6		1.2
	2012	20.4	7.0	52.4	22.3	14.3	4.1		
Freshney	2016	24.8	21.5	48.9		24.2	3.8		1.6
	2015	59.3	26.5	41.9		27.6	3.2		0.9
	2014	26.9	19.9	31.9	4.3	38.6	3.7		1.6
	2012	25.8	17.4	54.7	5.9	17.4		4.6	
Haverstoe	2016	33.0	54.1	31.1	7.4		4.5		2.9
	2015	71.1	48.3	22.0	6.4	22.6			0.6
	2014	38.0	45.1	17.6	4.3	30.2	2.8		
	2012	33.6	53.6	32.9	13.5				
Heneage	2016	25.4	17.2	47.4	7.9	25.0			2.5
	2015	55.5	21.0	39.5	6.6	30.5			2.4
	2014	29.1	17.3	33.1	4.6	39.0	4.1		1.8
	2012	24.9	11.9	50.5	17.8	14.8		5.0	
Humberston & New Waltham	2016	31.1	53.4	18.7		25.0	1.9		1.0
	2015	68.1	48.5	22.7		27.2			1.6
	2014	35.5	34.1	17.1		48.8			
	2012	32.7	43.5	21.1		35.4			
Immingham	2016	30.8	40.2	42.3			7.0		10.6
	2015	60.2	27.3	41.4		26.2	3.6		1.5
	2014	33.3	27.5	33.6		33.3	3.9		1.7
	2012	28.8	42.6	57.4					
Park	2016	32.1	19.2	21.9	32.2	20.8	4.4		1.4
	2015	62.5	21.1	22.5	32.2	18.1	5.0		1.2
	2014	34.9	20.1	18.9	28.3	26.0	5.4		1.4
	2012	30.8	23.6	29.2	25.1	16.4	5.4		
Scartho	2016	33.1	35.2	28.3	10.9	24.9			0.6
	2015	66.9	34.8	27.5	7.8	28.7			1.2
	2014	35.1	32.9	18.8	6.1	42.2			
	2012	30.8	28.5	25.0	5.7	37.0	3.8		
Sidney Sussex	2016	22.6	14.3	45.7	4.8	31.2			3.9
	2015	53.6	23.5	39.7	3.1	27.0	4.8		2.0
	2014	26.2	17.3	27.3	3.7	41.7		4.2	5.9
	2012	22.8	15.7	58.0	8.9	17.4			
South	2016	21.2	14.8	53.7		28.4			3.2
	2015	50.6	18.8	42.5	4.3	32.3			2.1
	2014	24.4	10.3	34.1	5.0	35.6	2.7	12.3	
	2012	22.0		52.3	14.3	22.7		10.7	
Waltham	2015	69.8	54.7	21.3	3.7	19.3			1.0
	2014	36.0	44.1	19.3	3.8	32.9			
West Marsh	2015	49.2	10.1	40.7		24.3		21.7	3.2
	2014	24.1		37.0		27.7		32.6	2.7
Wolds	2015	70.1	52.4	23.7		22.6			1.2
	2014	35.1	45.7	20.5		33.9			
Yarborough	2016	24.1	21.6	48.3		28.2			1.9
	2015	57.4	22.5	39.1	5.2	28.6	3.6		1.0
	2014	27.0	17.0	31.5	7.7	42.0			1.8
	2012	26.9		46.1	33.1	20.8			

# North Hertfordshire

North Hertfordshire is not quite the impregnable Conservative fortress its title may suggest. That is because it is, essentially the towns of Hitchin and Letchworth, plus some surrounding countryside and some smaller towns like Royston. Hitchin has at least three wards Labour can win; Letchworth: the very first garden city, a further three (four when it is strong nationally). It is these twin towns that should give Labour at least the slimmest chance of control here: they had a majority at their peak in 1996 and 1998, and governed with the Lib Dems before that. The Conservatives dominate the countryside, having routed the Lib Dems to just one or two seats here and there. Labour needs the Lib Dems to take out the Tories in places their own writ doesn't run to have any chance of power. That isn't currently happening, even though the Lib Dem vote has almost doubled since 2014. As it stands there are 32 Conservatives, 13 Labour and 3 LD councillors - Conservative majority: 16.

73 76 78 79 80 82 83 84 86 87 88 90 91 92 94 95 96 98 99 00 02 03 04 06 07 08 10 11 12 14 15 16

Results dashboard													
Arbury	Baldock East	Baldock Town	Cadwell	Chesfield	Codicote	Ermine	Hitchin Bearton						
2015	2016	16   15   14	2015	2016   2015	2014	2015	16   15   14						
Hitchin H'bury	Htchn Oughton	Hitchin Priory	Hitchin W'worth	Hitchwood	Kimpton	Knebworth	Letchworth E						
16   15   14	2016   2014	2016   2014	16   15   14	2016   2015	2014	2016   2014	2016   2014						
Letchworth Gr	Letchworth S.E.	Letchworth S.W	Letchwth Wby	Royston Heath	Royston Mer	Royston Palace	Weston						
16   15   14	16   15   14	16   15   14	2016   2014	2015   2014	2015   2014	2015   2014	2015						



	Conservatives		Labour		Liberal Dem		UKIP		Green		Independents		Others	
	Seats	%Votes	Seats	%Votes	Seats	%Votes	Seats	%Votes	Seats	%Votes	Seats	%Votes	Seats	%Votes
16	7	40.1	6	27.3	2	15.0	0	7.9	0	8.6	0	1.1	0	0.0
15	14	47.8	1	21.8	1	11.5	0	9.5	0	9.5	0	0.0	0	0.0
14	12	40.1	5	23.4	0	8.0	0	18.8	0	9.8	0	0.0	0	0.0

# Arbury

North East Hertfordshire



No election in 2016

# Baldock East

North East Hertfordshire



<b>Valentine Shanley</b>	<b>Con</b>	<b>471</b>	<b>46.1</b>	-	<b>1.1</b>
Richard W. Winter	LD	272	26.6	-	12.3
Gillian A. Tyler	Lab	121	11.9	+	3.4
Brian G. Alderton	UKIP	109	10.7		
Jane L. Turner	Grn	48	4.7	+	0.7

# Baldock Town


North East Hertfordshire



<b>*Michael E. Weeks</b>	<b>Con</b>	<b>896</b>	<b>48.9</b>	-	<b>6.2</b>	-	<b>6.1</b>
Geraldine Dobson	Lab	377	20.6	+	0.1	+	0.3
Brian C. Munnery	UKIP	251	13.7	-		-	0.4
Emily C. Beswarick	Grn	169	9.2	-	5.5	-	1.4
Marcus E. Keighley	LD	138	7.5	-	2.3		

# Cadwell

North East Hertfordshire



No election in 2016

# Chesfield

North East Hertfordshire



<b>Terry Tyler</b>	<b>LD</b>	<b>668</b>	<b>42.5</b>	-	<b>1.5</b>	+	<b>26.6</b>
James T. Henry	Con	545	34.7	+	0.4	-	12.8
John Hayes	Lab	266	16.9	-	1.1	-	1.4
Felicity A.Power	Grn	93	5.9	+	2.1	+	1.7

# Codicote

Stevenage



No election in 2016

# Ermine

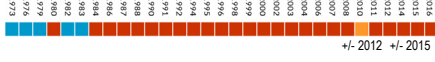
North East Hertfordshire



No election in 2016

# Hitchin Bearton

Hitchin & Harpenden



<b>Ian C. Albert</b>	<b>Lab</b>	<b>1,036</b>	<b>48.6</b>	-	<b>4.3</b>	+	<b>5.6</b>
Serena Farrow	Con	580	27.2	0.0	-	2.8	
Stuart Alder	LD	272	12.8	+	3.9	+	2.2
William B. Lavin	Grn	243	11.4	+	0.4	+	1.2

# Hitchin Highbury


Hitchin & Harpenden



<b>Paul Clark</b>	<b>LD</b>	<b>1,144</b>	<b>45.2</b>	+	<b>6.6</b>	+	<b>14.3</b>
*David Leal-Bennett	Con	836	33.0	-	6.9	-	6.3
Martin Burke	Lab	401	15.8	+	2.5	+	0.7
Rosamund B. McGuire	Grn	151	6.0	-	2.2	-	1.1

# Hitchin Oughton

Hitchin & Harpenden



<b>Simon P. Watson</b>	<b>Lab</b>	<b>505</b>	<b>49.3</b>	-	<b>11.5</b>	+	<b>9.3</b>
Pauline A. Scully	Con	328	32.0	+	7.4	+	9.6
George W. Howe	Grn	102	10.0	+	0.2	+	2.1
Louise Peace	LD	89	8.7	+	3.9	+	3.8

# Hitchin Priory

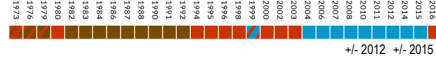
Hitchin & Harpenden



<b>*Richard A.C. Thake</b>	<b>Con</b>	<b>684</b>	<b>44.3</b>	-	<b>4.9</b>	-	<b>4.6</b>
David J. Winstanley	Lab	281	18.2	+	2.1	+	4.4
Ewan Wilkie	LD	164	10.6	+	0.3	+	1.4
Jacqueline M. McDonald	Ind	155	10.0				
Des Stephens	Grn	142	9.2	+	0.9	-	2.3
Allan Newey	UKIP	119	7.7	-	8.4	-	8.9

# Hitchin Walsworth

Hitchin & Harpenden



<b>Elizabeth Dennis</b>	<b>Lab</b>	<b>806</b>	<b>37.3</b>	-	<b>1.6</b>	+	<b>6.1</b>
*Ray Shakespeare-Smith	Con	668	30.9	-	8.2	-	9.1
Richard A. Cano	Grn	278	12.9	-	2.5	+	0.4
Peter Croft	UKIP	193	8.9	-		-	0.2
Andrew Ircha	LD	133	6.2	-	0.3	-	1.1

# Hitchwood, Offa & Hoo

Hitchin & Harpenden



<b>*Claire P.A. Strong</b>	<b>Con</b>	<b>1,157</b>	<b>55.9</b>	-	<b>8.3</b>	-	<b>2.3</b>
Gary J. Jones	UKIP	262	12.7				0.0
David L. O'Brien	Lab	251	12.1	-	4.9	-	0.8
Peter Johnson	LD	212	10.3	+	2.6	+	2.3
Alex Longmore	Grn	186	9.0	-	2.1	+	0.7

# Kimpton

North East Hertfordshire



No election in 2016

# Knebworth

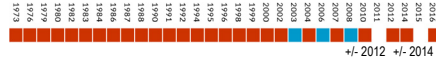
Stevenage



<b>Stephen H. Deakin-Davies</b>	<b>Con</b>	<b>904</b>	<b>62.9</b>	+	<b>5.1</b>	+	<b>5.3</b>
Ed Smith	Lab	310	21.6	+	2.0	+	7.8
Charlie Wilson	LD	142	9.9				
Claire H. Taylor	Grn	81	5.6	-	5.5	-	4.9

# Letchworth East

North East Hertfordshire



<b>*Ian Mantle</b>	<b>Lab</b>	<b>505</b>	<b>38.5</b>	-	<b>1.9</b>	-	<b>2.5</b>
David P.J. Wakelin	Con	347	26.5	-	6.3	-	0.2
Paul Ross	Ind	136	10.4				
Rosemary Bland	Grn	126	9.6	+	1.3	-	2.0
Mark J. Hughes	UKIP	111	8.5	-	0.7	-	12.3
Jane Fae	LD	86	6.6	+	0.4		

# Letchworth Grange

North East Hertfordshire



<b>*Clare Billing</b>	<b>Lab</b>	<b>685</b>	<b>35.1</b>	-	<b>8.2</b>	+	<b>1.8</b>
Matthew Berman	Con	654	33.5	+	4.2	-	7.1
Tyler J. Davis	UKIP	334	17.1				4.7
Martin G. Penny	LD	153	7.8	+	0.4	+	1.9
Elizabeth S. Hancock	Grn	125	6.4	-	1.5	-	1.4

# Letchworth South East

North East Hertfordshire



<b>*David C. Levett</b>	<b>Con</b>	<b>737</b>	<b>39.0</b>	-	<b>0.1</b>	-	<b>7.2</b>
Martin Stears-Handscob	Lab	609	32.3	+	2.0	+	0.2
Sidney A.Start	UKIP	309	16.4	+	1.8	+	2.0
Barry P. Neale	LD	134	7.1	-		-	1.1
Dean L. Cartwright	Grn	99	5.2	-	2.5	-	2.1

# Letchworth South West

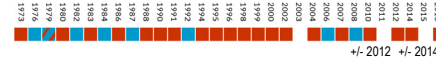
North East Hertfordshire



<b>*Terry Hone</b>	<b>Con</b>	<b>1,096</b>	<b>49.1</b>	-	<b>4.9</b>	+	<b>0.2</b>
Jean Andrews	Lab	441	19.7	-	0.1	+	1.9
Ursula Winder	LD	286	12.8	-	0.7		0.0
Mario May	Grn	212	9.5	-	3.2	-	3.3
Gemma M.R. Hughes	UKIP	198	8.9				

# Letchworth Wilbury

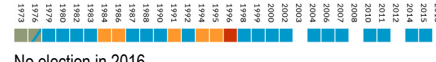
North East Hertfordshire



<b>*Deepak Sangha</b>	<b>Lab</b>	<b>493</b>	<b>38.2</b>	+	<b>0.2</b>	-	<b>4.3</b>
Andy Frankland	Con	480	37.2	+	0.7	+	3.3
Marylly J. Hart	Grn	169	13.1	+	2.5	+	4.8
Andrew Scuoler	UKIP	149	11.5	-	0.1	+	3.2

# Royston Heath

North East Hertfordshire



No election in 2016

# Royston Meridian


North East Hertfordshire



No election in 2016

# Royston Palace

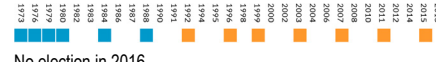
North East Hertfordshire



No election in 2016

# Weston & Sandon

North East Hertfordshire



No election in 2016

# How North Hertfordshire voted

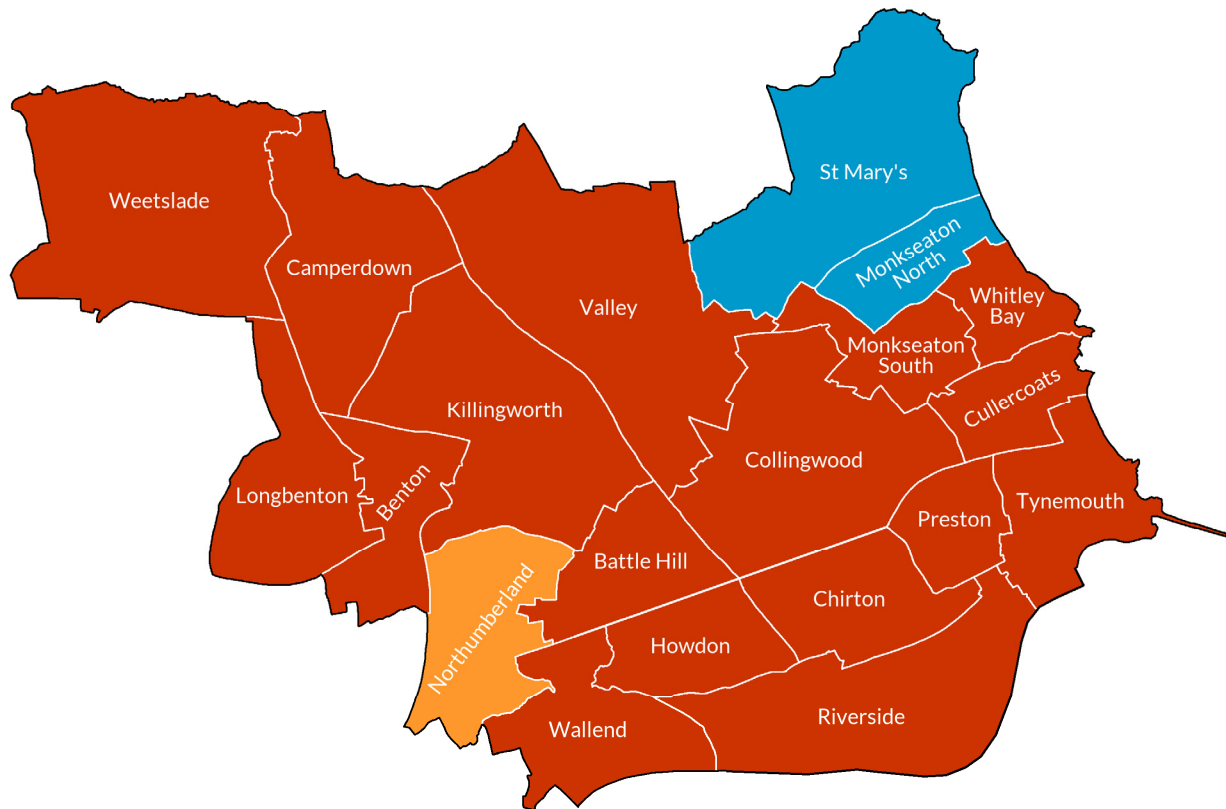
	Date	%Poll	Con	Lab	LD	UKIP	Green	Ind	Oth
Arbury	2015	80.2	64.8	10.6	11.6		13.0		
Baldock East	2016	45.2	46.1	11.9	26.6	10.7	4.7		
	2012	45.2	47.2	8.5	38.9		5.4		
Baldock Town	2016	31.7	48.9	20.6	7.5	13.7	9.2		
	2015	65.0	55.0	20.3		14.1	10.6		
	2014	34.5	45.6	17.2	6.8	21.9	8.5		
	2012	26.1	55.1	20.5	9.8		14.7		
Cadwell	2015	73.6	59.1	20.0	10.1		10.8		
Chesfield	2016	30.6	34.7	16.9	42.5		5.9		
	2015	68.0	47.5	18.3	15.9	14.0	4.2		
	2012	29.9	34.3	18.0	44.0		3.8		
Codicote	2014	45.3	53.6	13.5		23.6	9.3		
Ermine	2015	77.6	75.3				24.7		
Hitchin Bearton	2016	33.9	27.2	48.6	12.8		11.4		
	2015	70.7	30.0	43.0	10.6	6.2	10.2		
	2014	36.7	23.3	39.7	11.7	11.8	13.5		
	2012	31.7	27.2	52.9	8.9		11.0		
Hitchin Highbury	2016	41.2	33.0	15.8	45.2				
	2015	74.0	39.3	15.1	30.9	7.7	7.1		
	2014	43.3	35.5	13.8	28.4	14.8	7.4		
	2012	37.9	39.9	13.3	38.6		8.2		
Hitchin Oughton	2016	28.1	32.0	49.3	8.7		10.0		
	2014	31.0	22.4	40.0	4.9	24.7	7.9		
	2012	29.3	24.6	60.8	4.8		9.8		
Hitchin Priory	2016	42.3	44.3	18.2	10.6	7.7	9.2	10.0	
	2014	43.8	48.9	13.8	9.2	16.6	11.5		
	2012	39.7	49.2	16.1	10.3	16.1	8.3		
Hitchin Walsworth	2016	34.6	30.9	37.3	6.2	8.9	12.9		
	2015	69.9	40.0	31.2	7.3	9.1	12.5		
	2014	38.3	33.8	29.8	6.6	15.0	14.9		
	2012	32.1	39.1	38.9	6.5		15.4		
Hitchwood Offa & Hoo	2016	36.5	55.9	12.1	10.3	12.7	9.0		
	2015	76.0	58.2	12.9	8.0	12.7	8.3		
	2014	21.2	62.0	9.8	4.8	17.1	6.3		
	2012	34.6	64.2	17.0	7.7		11.1		
Kimpton	2014	36.8	66.0	14.6			19.5		
Knebworth	2016	36.4	62.9	21.6	9.9		5.6		
	2014	40.2	57.6	13.8		18.1	10.5		
	2012	31.3	57.8	19.6		11.5	11.1		
Letchworth East	2016	29.9	26.5	38.5	6.6	8.5	9.6	10.4	
	2014	32.6	26.7	41.0		20.8	11.6		
	2012	27.6	32.8	40.4	6.2	9.2	8.3		3.1
Letchworth Grange	2016	34.9	33.5	35.1	7.8	17.1	6.4		
	2015	66.7	40.6	33.3	5.9	12.4	7.8		
	2014	37.2	30.1	32.9	5.4	24.1	7.5		
	2012	29.1	29.3	43.3	7.4		7.9		12.1
Letchworth South East	2016	34.2	39.0	32.3	7.1	16.4	5.2		
	2015	66.2	46.2	32.1		14.4	7.3		
	2014	34.5	39.3	24.7	6.4	23.2	6.4		
	2012	28.6	39.1	30.3	8.2	14.6	7.7		
Letchworth South West	2016	36.5	49.1	19.7	12.8	8.9	9.5		
	2015	70.8	48.9	17.8	10.5	9.9	12.8		
	2014	38.1	46.4	15.7	11.0	15.2	11.7		
	2012	34.0	54.0	19.8	13.5		12.7		
Letchworth Wilbury	2016	32.1	37.2	38.2		11.5	13.1		
	2014	35.1	33.9	42.5		15.3	8.3		
	2012	27.8	36.5	38.0	3.3	11.6	10.6		
Royston Heath	2015	70.6	51.0	16.3	13.4	12.1	7.1		
	2014	39.8	48.2	14.3	8.5	19.3	9.7		
Royston Meridian	2015	73.6	63.5	14.6	12.6		9.4		
	2014	39.9	45.0	11.7	6.6	28.5	8.2		
Royston Palace	2015	64.7	43.4	23.8	8.9	17.3	6.6		
	2014	35.1	34.4	26.3	7.3	25.7	6.3		
Weston & Sandon	2015	78.4	32.8		57.7		9.5		

# North Tyneside

This is not quite the overwhelmingly Labour council one might expect from somewhere with "Tyneside" in its name. That's because the north Tyneside coast - Tynemouth - is the premier resort in the region and for decades voted the way coastal resorts voted: Conservative. Labour eventually captured Tynemouth in 1997 and they are now beginning to make inroads into the remaining Tory wards. But the more Conservative coast is only half this constituency; the other half is as strongly Labour as anywhere in the region: Wallsend, Longbenton and Killingworth. But even though Labour starts out as clear favourites the Conservatives do still have some game here. They won the executive mayoralty twice and gained an overall majority in 2008. But eight years is an infinity in North Tyneside politics: Labour now has 51 seats to just 7 Conservatives and 2 Lib Dems (who don't stand as Lib Dems but "Focus Team" candidates). Maybe this IS now a typical Tyneside council.

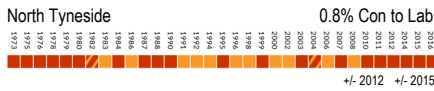
73 75 76 78 79 80 82 83 84 86 87 88 90 91 92 94 95 96 98 99 00 02 03 04 06 07 08 10 11 12 14 15 16

Results dashboard																				
Battle Hill			Benton			Camperdown			Chirton			Collingwood			Cullercoats			Howdon		
16	15	14	16	15	14	16	15	14	16	15	14	16	15	14	16	15	14	16	15	14
Killingworth			Longbenton			Monkseaton North			Monkseaton South			Northumberland			Preston			Riverside		
16	15	14	16	15	14	16	15	14	16	15	14	16	15	14	16	15	14	16	15	14
St Mary's			Tynemouth			Valley			Wallsend			Weetslade			Whitley Bay					
16	15	14	16	15	14	16	15	14	16	15	14	16	15	14	16	15	14			



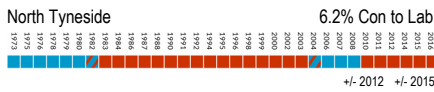
	Conservatives		Labour		Liberal Dem		UKIP		Green		Independents		Others	
	Seats	%Votes	Seats	%Votes	Seats	%Votes	Seats	%Votes	Seats	%Votes	Seats	%Votes	Seats	%Votes
16	2	26.5	17	53.6	1	4.4	0	11.4	0	0.5	0	3.1	0	0.5
15	2	27.4	18	51.8	0	2.9	0	15.7	0	1.9	0	0.0	0	0.4
14	3	24.9	16	47.1	1	4.4	0	21.2	0	0.2	0	2.0	0	0.2

## Battle Hill



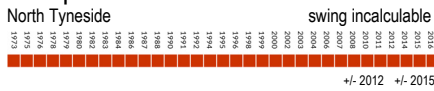
<b>*Carl J. Johnson</b>	Lab	1,914	73.9	+14.4	+13.5
Jessica E.J. Bushbye	Con	507	19.6	+12.9	+ 5.1
John D. Hoare	TUSC	169	6.5		

## Benton



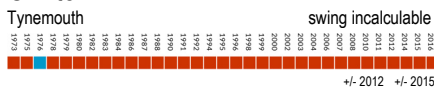
<b>Pat Oliver</b>	Lab	1,849	60.4	- 5.0	+ 5.1
George M. Partis	Con	530	17.3	-17.3	- 9.7
David M. Arthur	Ind	380	12.4		
Maureen Gallon	UKIP	304	9.9		+ 0.2

## Camperdown



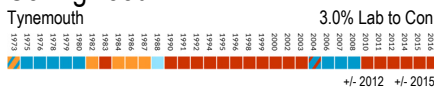
<b>*Jim Allan</b>	Lab	1,457	58.6	-24.6	- 5.5
Paul Bunyan	Ind	790	31.8		
David A. Sarin	Con	240	9.7	- 7.1	- 7.7

## Chirton



<b>*John J. Stirling</b>	Lab	1,270	61.5	-18.5	- 2.4
Norman J. Morse	UKIP	581	28.1		+ 6.5
Yasmin C.L. West	Con	213	10.3	+ 9.7	- 4.2

## Collingwood



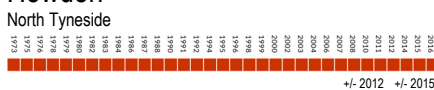
<b>Debbie Cox</b>	Lab	1,463	51.6	-13.4	+ 2.8
Lewis J. Austin	Con	779	27.5	- 7.5	- 1.9
Sylvia M. Simpson	UKIP	546	19.2		- 0.7
David A. Taws	TUSC	49	1.7		- 0.2

## Cullercoats



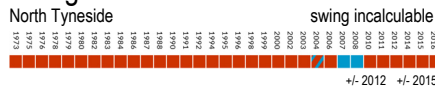
<b>Karen V. Lee-Duffy</b>	Lab	1,897	49.9	+ 4.5	+10.2
George C. Westwater	Con	1,526	40.2	-14.4	+ 0.9
Phyl Masters	UKIP	375	9.9		- 3.1

## Howdon



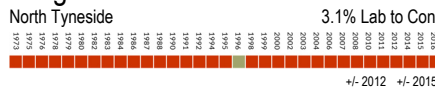
<b>*John Hunter</b>	Lab	1,562	70.0	- 6.3	+ 2.7
Robert D. Mather	UKIP	446	20.0		- 0.3
David J. Griffith-Owen	Con	155	6.9	+ 1.5	- 3.2
Timothy P. Wall	TUSC	69	3.1		

## Killingworth



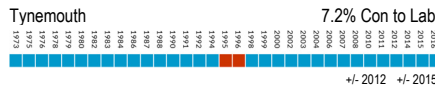
<b>*Gary Bell</b>	Lab	1,791	66.6	+ 1.9	+ 9.2
Brian Needham	UKIP	459	17.1		+ 1.6
Karen J.G. Johnston	Con	441	16.4	-18.9	-10.8

## Longbenton



<b>*Eddie Darke</b>	Lab	2,087	81.7	- 3.1	+19.6
Robin A. Underwood	Con	468	18.3	+ 3.1	+ 2.4

## Monkseaton North



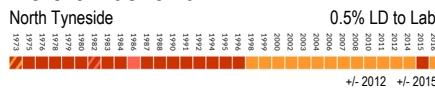
<b>*Alison Austin</b>	Con	1,507	46.1	-10.4	+ 3.4
Willie Samuel	Lab	1,313	40.2	+ 4.0	+ 5.2
Stephen Borlos	UKIP	245	7.5		- 1.1
David Nisbet	LD	205	6.3	- 1.0	+ 0.9

## Monkseaton South



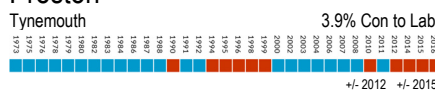
<b>Naomi L. Craven</b>	Lab	1,351	40.0	-10.8	- 2.0
Sean M. Brockbank	Con	1,317	39.0	- 6.4	+ 2.9
Gary M. Legg	UKIP	444	13.1		- 2.0
Julia A. Erskine	Gm	268	7.9	+ 4.1	+ 1.2

## Northumberland



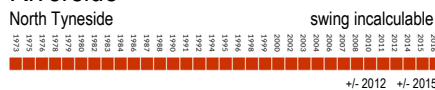
<b>*Nigel J. Huscroft</b>	LD	1,217	52.0	- 1.3	+22.0
Joe Kirwin	Lab	988	42.2	- 0.3	- 2.9
Miriam M. Smith	Con	137	5.8	+ 1.6	- 2.0

## Preston



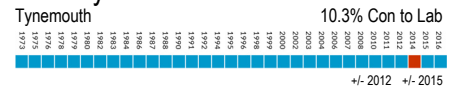
<b>Catherine Davis</b>	Lab	1,402	49.5	- 2.2	+ 1.1
Glynis Barrie	Con	1,085	38.3	-10.0	+ 0.2
Sheena M. Patterson	UKIP	347	12.2		- 1.4

## Riverside



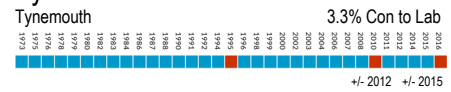
<b>*Frank Lott</b>	Lab	1,411	66.5	-18.1	+ 3.1
Neil Mather	UKIP	470	22.2		+ 1.5
Maureen Jeffrey	Con	240	11.3	- 4.1	- 4.6

## St Mary's



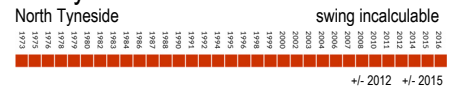
<b>*Judith A. Wallace</b>	Con	2,383	65.7	-12.1	+ 7.3
Theresa Maltman	Lab	904	24.9	+ 8.4	- 4.2
Hugh Jackson	UKIP	339	9.3		- 3.2

## Tynemouth



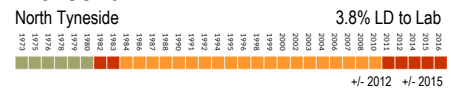
<b>Frances H. Weetman</b>	Lab	1,563	40.8	- 8.1	- 6.2
<b>*David W. Lilly</b>	Con	1,401	36.5	-14.6	- 5.7
Jean F. McLaughlin	Ind	570	14.9		
Henry Marshall	UKIP	301	7.8		- 3.0

## Valley



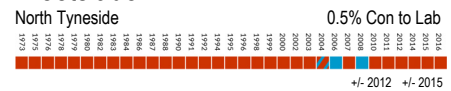
<b>*Tommy Mulvenna</b>	Lab	1,501	63.8	-17.8	+ 4.1
Elizabeth M. Borlos	UKIP	476	20.2		+ 1.9
Joseph A. Furness	Con	376	16.0	- 2.4	- 6.1

## Wallsend



<b>Gary A. Madden</b>	Lab	1,144	46.3	- 1.7	- 1.8
Margaret A. Finlay	LD	950	38.5	- 9.3	+ 7.2
Jane McEachan	UKIP	275	11.1		- 2.5
Claire J. Griffith-Owen	Con	101	4.1	- 0.1	- 2.9

## Weetslade



<b>*Anthony W. McMullen</b>	Lab	1,577	54.1	- 9.9	+ 0.4
Andrew C. Elliott	Con	731	25.1	-10.9	- 0.8
Irene W. Davidson	UKIP	608	20.9		+ 0.5

## Whitley Bay



<b>*Sandra M. Graham</b>	Lab	1,792	59.8	+ 7.7	+ 2.9
Frank S. Austin	Con	822	27.4	-20.5	- 5.6
David Cory	UKIP	242	8.1		- 2.0
Colin Finlay	LD	140	4.7		

# How North Tyneside voted

	Date	%Poll	Con	Lab	LD	UKIP	Green	Ind	Oth
Battle Hill	2016	32.0	19.6	73.9					6.5
	2015	60.5	14.5	60.4		25.1			
	2014	32.6	7.8	43.1		19.4		29.7	
	2012	31.2	6.7	59.5	33.8				
Benton	2016	39.7	17.3	60.4		9.9		12.4	
	2015	67.8	27.0	55.3		9.7	6.5		1.5
	2014	39.5	25.1	54.9		17.4			2.6
	2012	38.6	34.6	65.4					
Camperdown	2016	31.8	9.7	58.6				31.8	
	2015	57.2	17.4	64.1		18.5			
	2014	29.5	11.4	59.1		29.6			
	2012	26.6	16.8	83.2					
Chirton	2016	26.1	10.3	61.5		28.1			
	2015	49.6	14.5	63.9		21.6			
	2014	27.0	10.5	55.7		26.4		7.4	
	2012	23.6	20.0	80.0					
Collingwood	2016	34.5	27.5	51.6		19.2			1.7
	2015	62.3	29.4	48.8		19.9			1.9
	2014	35.8	22.8	47.6	2.9	23.1		3.5	
	2012	32.5	35.0	65.0					
Cullercoats	2016	50.5	40.2	49.9		9.9			
	2015	73.7	39.3	39.7		13.0	6.6		1.4
	2014	45.0	42.7	38.0		19.3			
	2012	43.1	54.6	45.4					
Howdon	2016	28.4	6.9	70.0		20.0			3.1
	2015	52.8	10.1	67.3		20.3			2.4
	2014	27.6		61.4	6.6	32.0			
	2012	25.8	5.4	76.3	7.8				10.5
Killingworth	2016	32.8	16.4	66.6		17.1			
	2015	61.9	27.2	57.4		15.5			
	2014	33.4	21.0	55.2		23.8			
	2012	32.2	35.3	64.7					
Longbenton	2016	31.1	18.3	81.7					
	2015	58.3	15.9	62.1		15.3	6.7		
	2014	31.5	12.4	62.5		25.1			
	2012	27.1	15.2	54.8					
Monkseaton North	2016	47.4	46.1	40.2	6.3	7.5			
	2015	75.8	42.7	35.0	5.4	8.6	8.2		
	2014	42.2	41.9	35.7	6.4	16.0			
	2012	38.4	56.5	36.2	7.3				
Monkseaton South	2016	45.1	39.0	40.0		13.1	7.		
	2015	71.2	36.1	42.0		15.1	6.7		
	2014	42.8	36.0	45.4		18.6			
	2012	39.5	45.4	50.8	3.8				

How North Tyneside's wards voted - continued

	Date	%Poll	Con	Lab	LD	UKIP	Green	Ind	Oth
Northumberland	2016	35.5	5.8	42.2	52.0				
	2015	59.0	7.8	45.1	30.0	17.1			
	2014	25.0	3.6	36.4	37.3	22.7			
	2012	31.7	4.2	42.5	53.3				
Preston	2016	42.8	38.3	49.5		12.2			
	2015	69.5	38.1	48.4		13.6			
	2014	38.9	36.5	43.3		20.1			
	2012	38.5	48.3	51.7					
Riverside	2016	26.2	11.3	66.5		22.2			
	2015	51.6	15.9	63.4		20.7			
	2014	29.6	10.4	60.7		28.9			
By-election	2013	30.0	14.4	85.6					
	2012	23.9	15.4	84.6					
St Mary's	2016	52.7	65.7	24.9		9.3			
	2015	79.3	58.4	29.1		12.8			
	2014	48.4	61.8	19.7	4.9	13.7			
	2012	47.1	77.8	16.5	5.7				
Tynemouth	2016	45.7	36.5	40.8		7.8		14.9	
	2015	71.8	42.3	47.0		10.8			
	2014	44.0	43.2	44.3		12.5			
	2012	36.9	51.1	48.9					
Valley	2016	27.8	16.0	63.8		20.2			
	2015	59.3	22.1	59.7		18.3			
	2014	30.1	15.1	56.6		28.3			
	2012	25.8	18.4	81.6					
Wallsend	2016	31.5	4.1	46.3	38.5	11.1			
	2015	56.6	7.0	48.1	31.3	13.6			
	2014	31.3	3.5	37.6	35.3	18.1	5.4		
	2012	28.8	4.2	48.0	47.8				
Weetslade	2016	37.3	25.1	54.1		20.9			
	2015	64.7	25.9	53.7		20.4			
	2014	39.5	22.1	48.4		28.1			1.4
	2012	38.7	36.0	64.0					
Whitley Bay	2016	41.2	27.4	59.8	4.7	8.1			
	2015	68.3	33.0	56.9		10.1			
	2014	40.7	29.5	52.2	3.7	12.7		1.9	
	2012	38.1	47.9	52.1					

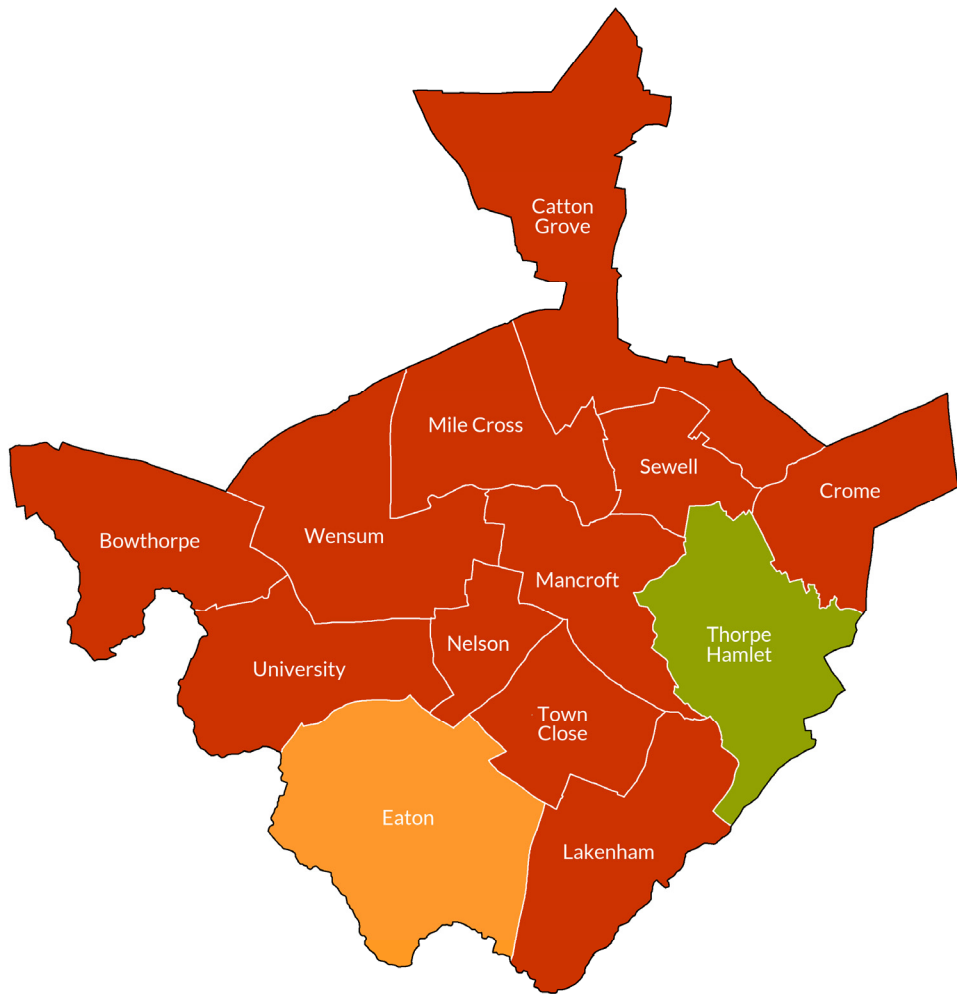


# Norwich

There are only a couple of Labour/Green Party battles and one is - or perhaps was - Norwich. "Was" because in 2016 the Greens were driven back to just one ward and the vote share gap with Labour has widened from 5% in 2014 to 23% this year. Nearly all of the battleground wards are in Norwich South - a constituency that has swung from Conservative to Labour to Liberal Democrat and its more recent flirtation with the Greens. Norwich council is usually Labour regardless of the swirling political climate of its southern wards and at present there are twice as many Labour councillors as the other parties can muster: a Labour majority of thirteen.

73 76 78 79 80 82 83 84 86 87 88 90 91 92 94 95 96 98 99 00 02 03 04 06 07 08 10 11 12 14 15 16

Results dashboard																				
Bowthorpe			Catton Grove			Crome			Eaton			Lakenham			Mancroft			Mile Cross		
16	15	14	16	15	14	16	15	14	16	15	14	16	15	14	16	15	14	16	15	14
Nelson			Sewell			Thorpe Hamlet			Town Close			University			Wensum					
16	15	14	16	15	14	16	15	14	16	15	14	16	15	14	16	15	14			



	Conservatives		Labour		Liberal Dem		UKIP		Green		Independents		Others	
	Seats	%Votes	Seats	%Votes	Seats	%Votes	Seats	%Votes	Seats	%Votes	Seats	%Votes	Seats	%Votes
16	0	13.4	11	44.3	1	10.7	0	10.5	1	21.1	0	0.0	0	0.0
15	0	21.4	8	34.9	1	10.6	0	8.1	4	25.0	0	0.0	0	0.1
14	0	16.5	7	35.4	1	10.0	0	7.6	5	30.3	0	0.0	0	0.2

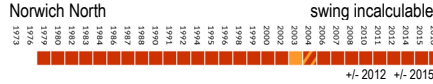


## Bowthorpe



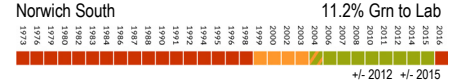
<b>*Sally A. Button</b>	Lab	1,218	53.5	- 1.2	+13.5
James E. Burgess	Con	387	17.0	- 8.2	- 5.2
Michelle Newton	UKIP	371	16.3		+ 1.1
Helen Carter	Grn	213	9.4	- 5.7	- 5.1
Yan L. Malinowski	LD	89	3.9	- 1.1	- 4.2

## Mile Cross



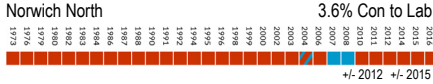
<b>Vivien Thomas</b>	Lab	1,024	52.4	- 2.4	+15.8
David Rowell	UKIP	338	17.3		- 2.5
Lisa J. Shaw	Grn	264	13.5	- 8.5	- 4.0
John F. Fisher	Con	239	12.2	- 3.8	- 7.9
Thomas A.M. Dymoke	LD	89	4.6	- 2.6	- 1.3

## Wensum



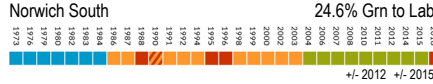
<b>Kevin Maguire</b>	Lab	1,110	41.9	+ 3.6	+ 7.9
Richard A. Edwards	Grn	855	32.3	- 18.8	+ 0.6
Paul Harley	UKIP	379	14.3		0.0
William P. Richardson	Con	228	8.6	+ 1.4	- 6.7
Jack Spoor	LD	77	2.9	- 0.5	- 1.8

## Catton Grove



<b>*Gail P. Harris</b>	Lab	1,150	47.4	+ 0.2	+10.9
Daniel E. Elmer	Con	607	25.0	- 7.0	- 5.3
Michelle Ho	UKIP	372	15.3		- 1.8
Tony A. Park	Grn	175	7.2	- 7.9	- 3.2
Leigh Tooke	LD	123	5.1	- 0.6	- 0.7

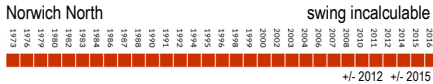
## Nelson



<b>Hugo Malik</b>	Lab	1,718	50.6	+25.4	+19.9
Roland Pascoe	Grn	1,217	35.8	- 23.7	- 14.3
David A. Fairbairn	LD	208	6.1	- 0.2	- 1.1
Alexander W. Haines	Con	176	5.2	- 3.8	- 6.8
Steven Bradley	UKIP	79	2.3		

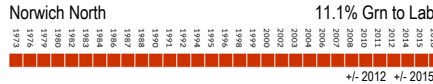


## Crome



<b>*David C. Bradford</b>	Lab	1,201	54.1	- 7.7	+11.8
Ann Williams	UKIP	396	17.8		- 0.6
Stephen M. Barber	Con	375	16.9	- 2.0	- 9.4
Judith M. Ford	Grn	163	7.3	- 6.0	- 0.8
Samuel Neal	LD	85	3.8	- 2.3	- 0.3

## Sewell



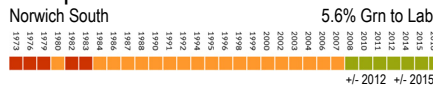
<b>Ed Coleshill</b>	Lab	1,257	52.5	+ 6.3	+13.2
Gunnar W.W. Eigener	Grn	402	16.8	- 15.8	- 3.8
Mary J. Chacksfield	Con	321	13.4	- 2.1	- 7.0
Glenn S. Tingle	UKIP	254	10.6		- 1.6
Richard H. Smith	LD	160	6.7	+ 1.0	- 0.8

## Eaton



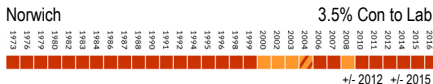
<b>Judith E. Lubbock</b>	LD	1,956	51.0	+ 16.8	+12.9
William A. Robb	Con	725	18.9	- 12.3	- 8.3
Chris Elderton	Lab	689	18.0	- 3.8	- 2.9
Jane I. Saunders	Grn	274	7.1	- 5.7	- 7.7
Gordon Cullingworth	UKIP	194	5.1		

## Thorpe Hamlet



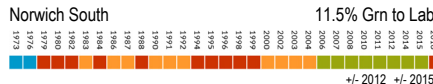
<b>*Benjamin J.O. Price</b>	Grn	1,123	36.3	- 6.4	+ 3.2
Eamonn Burgess	Lab	1,092	35.3	+ 4.8	+ 6.0
Michael D. Gillespie	Con	458	14.8	- 2.0	- 12.1
Nicholas Lansdell	UKIP	230	7.4		
Melvyn H. Elias	LD	188	6.1	- 3.9	- 4.7

## Lakenham



<b>*Sally A. Button</b>	Lab	1,218	53.5	- 1.2	+15.7
James E. Burgess	Con	387	17.0	- 8.2	+ 2.1
Michelle Newton	UKIP	371	16.3		0.0
Helen Carter	Grn	213	9.4	- 5.7	- 6.6
Yan L. Malinowski	LD	89	3.9	- 1.1	- 11.1

## Town Close



<b>Karen A. Davis</b>	Lab	1,420	38.9	+10.6	+ 8.7
*Paul V. Neale	Grn	1,233	33.8	- 12.4	- 1.9
Jonathan R. Gillespie	Con	509	13.9	- 2.8	- 9.3
James A.C. Anthony	LD	276	7.6	- 1.2	- 3.3
Tania Emmens	UKIP	215	5.9		

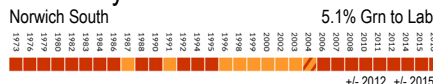


## Mancroft



<b>David Fullman</b>	Lab	1,232	43.8	+ 6.3	+ 8.4
Amanda Chapman	Grn	877	31.2	- 11.6	- 5.8
Michael Ball	UKIP	287	10.2		
Joshua P.F. Waller	Con	271	9.6	- 1.9	- 10.1
Thomas R. Criisp	LD	144	5.1	- 3.1	- 2.8

## University



<b>Beth Jones</b>	Lab	1,152	58.8	+ 1.8	+10.3
Phil A. Di Palma	Grn	315	16.1	- 8.3	- 10.4
Drew Collins	UKIP	189	9.6		
Henry C. Newton	Con	179	9.1	- 3.1	- 8.7
Adam P. Stokes	LD	125	6.4	0.0	- 0.7

# How Norwich voted

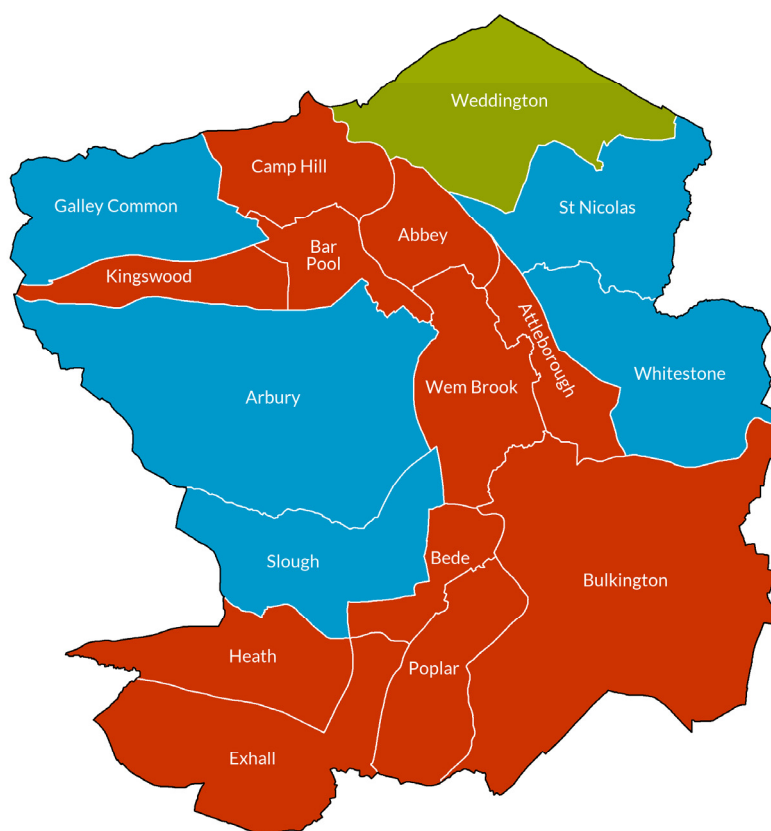
	Date	%Poll	Con	Lab	LD	UKIP	Green	Ind	Oth
Bowthorpe	2016	28.6	17.0	53.5	3.9	16.3	9.4		
	2015	55.8	22.2	40.0	8.1	15.2	14.5		
	2014	31.9	24.2	47.9	5.6		22.3		
	2012	27.7	25.2	54.7	5.0		15.1		
Catton Grove	2016	31.2	25.0	47.4	5.1	15.3	7.2		
	2015	56.9	30.3	36.5	5.8	17.1	10.4		
	2014	33.3	21.7	37.6	3.9	24.3	12.4		
	2012	28.1	31.5	47.7	5.6		15.2		
Crome	2016	31.7	16.9	54.1	3.8	17.8	7.3		
	2015	59.0	26.3	42.3	4.1	18.4	8.1		0.9
	2014	35.0	16.2	41.6	3.3	27.1	10.0		1.7
	2012	28.8	18.9	61.8	6.1		13.3		
Eaton	2016	53.5	18.9	18.0	51.0	5.1	7.1		
	2015	77.6	27.2	20.9	37.1		14.8		
	2014	53.3	29.9	18.1	36.8		15.2		
	2012	52.4	24.8	17.7	47.6		9.9		
Lakenham	2016	35.0	17.0	53.5	3.9	16.3	9.4		
	2015	62.5	14.9	37.8	15.0	16.3	16.0		
	2014	38.4	8.4	34.7	20.8	21.2	14.8		
	2012	35.1	5.4	45.6	26.1	8.5	14.3		
Mancroft	2016	35.6	9.6	43.8	5.1	10.2	31.2		
	2015	58.3	19.7	35.4	7.9		37.0		
	2014	36.1	14.3	32.9	7.4		45.4		
	2012	31.3	11.5	37.5	8.2		42.8		
Mile Cross	2016	26.7	12.2	52.4	4.6	17.3	13.5		
	2015	53.1	20.1	36.6	5.9	19.8	17.5		
	2014	30.6	12.0	40.4	4.6	23.3	19.7		
	2012	24.2	16.0	54.8	7.2		22.0		
Nelson	2016	49.5	5.2	50.6	6.1	2.3	35.8		
	2015	70.9	12.0	30.7	7.2		50.1		
	2014	49.6	7.6	31.5	8.0		53.0		
	2012	36.8	9.0	25.2	6.3		59.5		
Sewell	2016	32.2	13.4	52.5	6.7	10.6	16.8		
	2015	61.0	20.4	39.3	7.5	12.2	20.6		
	2014	33.7	12.9	37.0	4.6	16.8	26.8		2.0
	2012	28.0	15.5	46.2	5.7		32.6		
Thorpe Hamlet	2016	36.0	14.8	35.3	6.1	7.4	36.3		
	2015	60.3	26.9	29.3	10.8		33.1		
	2014	35.7	19.8	29.6	8.4		42.2		
	2012	30.2	16.8	30.5	10.0		42.7		
Town Close	2016	44.5	13.9	38.9	7.6	5.9	33.8		
	2015	67.3	23.2	30.2	10.9		35.7		
	2014	44.9	18.5	33.2	6.2		42.1		
	2012	33.9	16.7	28.3	87.8		46.2		
University	2016	37.1	9.1	58.8	6.4	9.6	16.1		
	2015	62.9	17.8	48.5	7.1		26.5		
	2014	29.0	13.0	50.2	7.2		29.7		
	2012	26.5	12.2	57.0	6.4		24.4		
Wensum	2016	33.7	8.6	41.9	2.9	14.3	32.3		
	2015	56.7	15.3	34.0	4.7	14.3	31.7		
	2014	35.4	12.6	35.6	4.2		47.7		
	2012	33.2	9.6	51.4	4.2		66.7		

# Nuneaton & Bedworth

Nuneaton was the Basildon of the 2015 general election: a much increased Conservative majority in this traditionally Labour seat heralding the Tory overall majority in parliament. The 2016 elections (this is one of those rare councils that elects by halves every even year) continued the swing to the Conservatives with gains in Arbury, Galley Common and Slough - the former on a 16% swing; the latter on one of 22%. Labour finished less than 7 points ahead of the Tories which may seem a comfortable swing back from the general election but isn't - the more strongly Labour town of Bedworth, which votes in North Warwickshire constituency - skews things in Labour's favour (though Slough ward indicates that things aren't well for Labour here either). Nonetheless, first past the post helps Labour here and they have a very comfortable majority: 25 seats to 7 Conservatives and 2 Greens: a lead of 16.

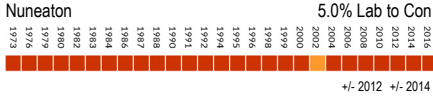
73 76 79 80 82 83 84 86 87 88 90 91 92 94 95 96 98 99 00 02 04 06 08 10 12 14 16

Abbey		Arbury		Attleborough		Bar Pool		Bede		Bulkington	
2016	2014	2016	2014	2016	2014	2016	2014	2016	2014	2016	2014
Camp Hill		Exhall		Galley Common		Heath		Kingswood		Poplar	
2016	2014	2016	2014	2016	2014	2016	2014	2016	2014	2016	2014
St Nicolas		Slough		Weddington		Wem Brook		Whitestone			
2016	2014	2016	2014	2016	2014	2016	2014	2016	2014		



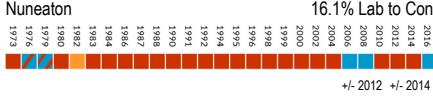
	Conservatives		Labour		Liberal Dem		UKIP		Green		Independents		Others	
	Seats	%Votes	Seats	%Votes	Seats	%Votes	Seats	%Votes	Seats	%Votes	Seats	%Votes	Seats	%Votes
16	5	32.7	11	39.4	0	0.0	0	14.3	1	11.4	0	0.4	0	1.8
14	2	29.9	14	41.5	0	0.0	0	18.7	1	6.5	0	0.1	0	2.4

## Abbey



<b>*Jill Sheppard</b>	Lab	1,055	55.1	-10.8	+0.6
Sajid Sayed	Con	339	17.7	-0.9	+3.4
Susan Edwards	UKIP	311	16.3	-	5.0
Sophie A. Bonner	Gm	141	7.4	-2.0	+1.1
George A. Clark	TUSC	67	3.5	-	0.1

## Arbury



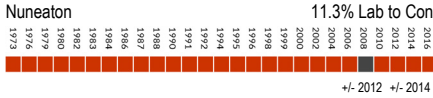
<b>Clare Golby</b>	Con	701	43.3	+10.6	+10.6
Jack P. Bonner	Lab	578	35.7	-21.6	+0.6
Andrew N. Hutchings	UKIP	249	15.4	-	8.9
Andrew N. Saffrey	Gm	90	5.6	-4.4	+0.5

## Attleborough



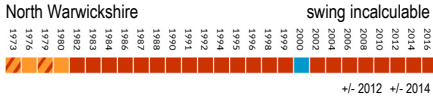
<b>*June A. Tandy</b>	Lab	627	38.8	-12.6	+0.7
Jamie Cummings	Con	617	38.2	-2.1	+8.0
Andrew M. Arnold	UKIP	251	15.6	-	6.3
Margaret Morrissey	Gm	93	5.8	-	0.3
Stephen J. Paxton	ED	26	1.6	-	0.8

## Bar Pool



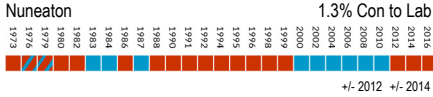
<b>*Gwynne D. Pomfret</b>	Lab	677	47.2	-8.9	+3.5
Jeffrey S. Clarke	Con	429	29.9	+13.7	+4.6
Dean Buffin	UKIP	254	17.7	-	7.6
Theresa Brookes	Gm	73	5.1	-	-

## Bede



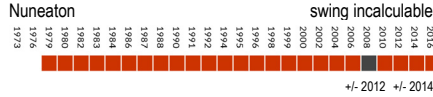
<b>*William J. Hancox</b>	Lab	922	56.5	-13.9	-0.2
Craig Carpenter	UKIP	339	20.8	-	-
Damon P. Brown	Con	333	20.4	+6.8	+1.4
David F. Lane	ED	37	2.3	-4.9	-9.5

## Bulkington



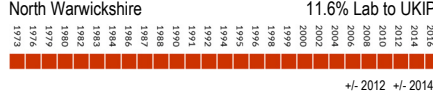
<b>*John B. Beaumont</b>	Lab	810	40.9	-9.9	+4.9
Hayden B. Walmsley	Con	726	36.7	-12.5	+1.0
Trevor P. Beard	UKIP	444	22.4	-	5.9

## Camp Hill



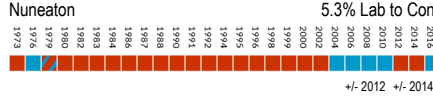
<b>*Ian K. Lloyd</b>	Lab	649	48.7	-15.0	-1.7
John M. Allbright	UKIP	337	25.3	-	5.8
Thomas P. Porter	Con	236	17.7	-0.4	-2.2
Edward S. Johnson	Gm	70	5.3	-	-
Paul E. Reilly	TUSC	40	3.0	-6.7	0.0

## Exhall



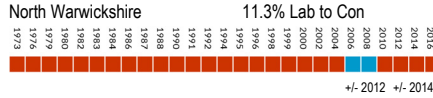
<b>*Sara Doughty</b>	Lab	838	43.3	-18.7	-2.8
Michael S.M.S. Gee	UKIP	452	23.3	+4.4	-4.4
Barry W. Hallam-Lobbett	Con	353	18.2	-0.7	-1.6
Merle R. Gering	Gm	229	11.8	+0.2	+6.9
Margaret E.P. Hunter	TUSC	65	3.4	-	1.8

## Galley Common



<b>Daniel A. Gissane</b>	Con	609	36.7	-9.3	+7.1
*Paul D. Hickling	Lab	565	34.1	-19.9	-1.4
Anthony G. Grant	UKIP	407	24.5	-	8.4
Christopher J. Brookes	Gm	78	4.7	-	-

## Heath



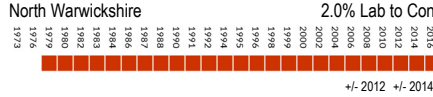
<b>Georgina H. Daffern</b>	Lab	902	52.2	-15.5	-6.5
Bradley Price	Con	597	34.5	+7.0	+3.5
Michael E. Cull-Dodd	Gm	229	13.3	-	-

## Kingswood



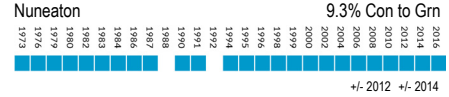
<b>*Barry J. Longden</b>	Lab	642	49.2	-17.4	+1.2
Joy Bent	UKIP	294	22.5	-	6.5
Neal Pointon	Con	286	21.9	-11.5	+1.7
Amanda L. Holtey	Gm	61	4.7	-	-
Catherine M. Mosey	TUSC	21	1.6	-	1.2

## Poplar



<b>*John Glass</b>	Lab	1,133	72.3	+3.4	+1.3
Roger Rowland	Con	433	27.7	+7.4	-1.3

## St Nicolas



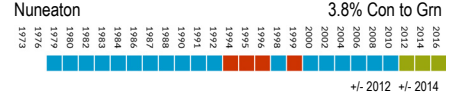
<b>Kathryn L. Brindley</b>	Con	1,140	48.1	-1.0	+4.4
Michele M.P. Kondakor	Gm	879	37.1	+17.5	+10.7
Andrew S. Crichton	Lab	350	14.8	-7.9	+0.1

## Slough



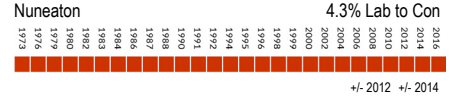
<b>Sebastian L. Gran</b>	Con	852	42.7	+21.5	+1.3
Dianne J. Fowler	Lab	617	31.0	-22.4	-27.6
Andrew Wilson	UKIP	400	20.0	-	-
John Ison	Ind	124	6.2	-	11.3

## Weddington



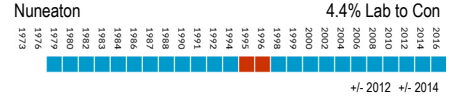
<b>*Keith A. Kondakor</b>	Gm	1,351	55.4	+8.4	+16.8
Bethan S. Eddy	Con	760	31.2	+0.9	-0.2
Brian Walmsley	Lab	328	13.4	-9.3	+0.9

## Wem Brook



<b>*Julie A. Jackson</b>	Lab	967	62.8	-9.5	+8.7
Andrew D. Sargeant	Con	248	16.1	-1.0	-0.3
Wendy Beard	UKIP	235	15.2	-	6.5
Michael C. Wright	Gm	91	5.9	-2.2	+1.5

## Whitstone



<b>Julian H. Gutteridge</b>	Con	1,426	58.6	-7.0	+5.3
Stephen J. Hey	Lab	455	18.7	-15.7	-2.2
Alwyn J. Waine	UKIP	427	17.5	-	8.3
Laurel E. Brindley	Gm	127	5.2	-	-

## How Nuneaton & Bedworth voted

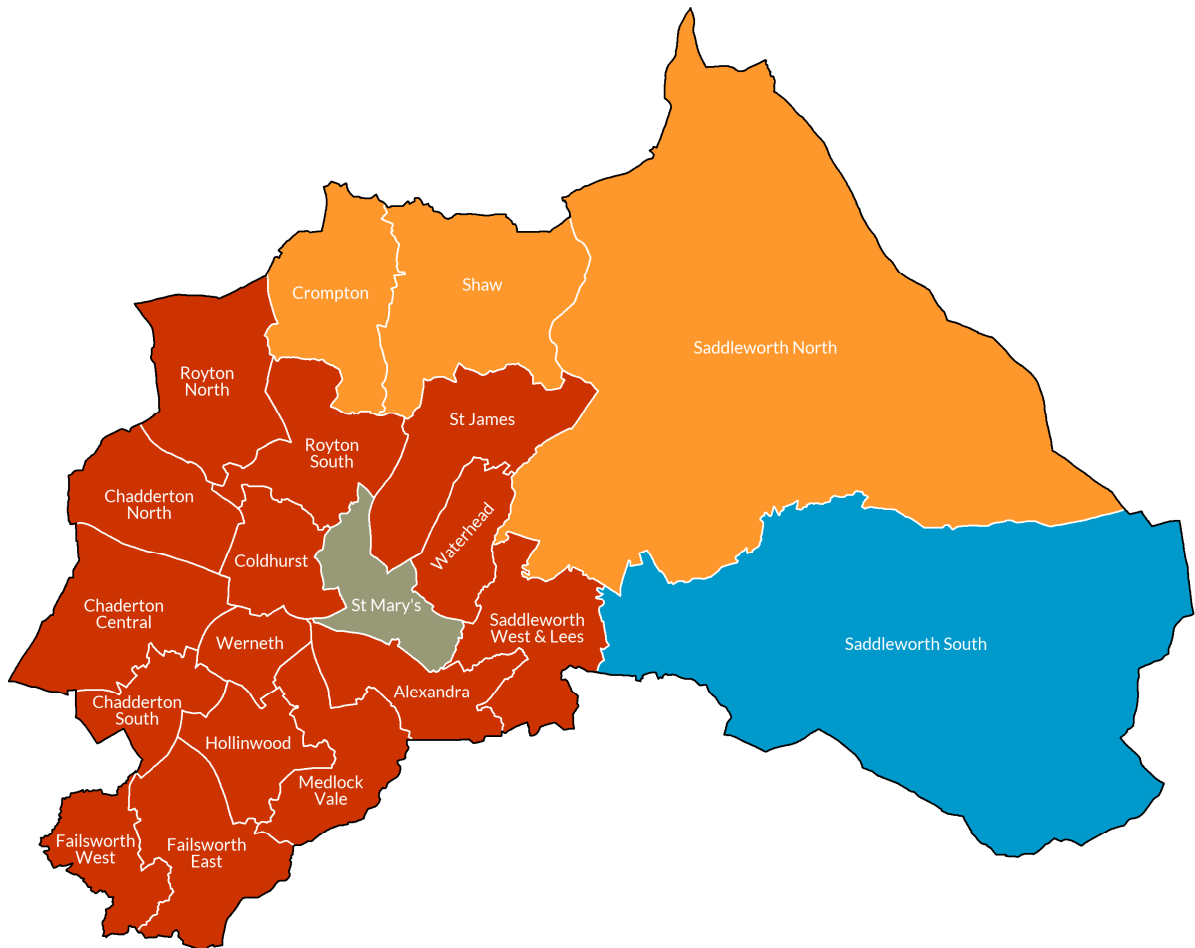
	Date	%Poll	Con	Lab	LD	UKIP	Green	Ind	Oth
Abbey	2016	32.0	17.7	55.1		16.3	7.4		3.5
	2014	33.2	14.3	54.5		21.3	6.3		3.6
	2012	26.5	18.6	65.9			9.4		6.1
Arbury	2016	30.9	43.3	35.7		15.4	5.6		
	2014	31.6	32.7	35.1		24.3	5.1		2.9
	2012	28.2	32.7	57.3			10.0		
Attleborough	2016	29.2	38.2	38.8		15.6	5.8		1.6
	2014	31.9	30.2	38.1		21.9	6.1		3.6
	2012	24.3	40.3	51.4					8.3
Bar Pool	2016	26.8	29.9	47.2		17.7	5.1		
	2014	29.5	24.0	43.7		25.3			7.0
	2012	25.7	16.2	56.1				19.4	8.3
Bede	2016	32.3	20.4	56.5		20.8			2.3
	2014	32.4	19.0	56.7					24.3
	2012	29.7	13.6	70.4					16.0
Bulkington	2016	39.8	36.7	40.9		22.4			
	2014	41.1	35.7	36.0		28.3			
	2012	35.4	49.2	50.8					
Camp Hill	2016	23.5	17.7	48.7		25.3	5.3		3.0
	2014	25.0	15.5	50.4		31.1			3.0
	2012	22.0	18.1	63.7					18.1
Exhall	2016	29.9	18.2	43.3		23.3	11.8		3.4
	2014	30.3	19.8	46.1		27.7	4.9		1.6
	2012	28.3	18.9	62.0			11.6		7.4
Galley Common	2016	27.8	36.7	34.1		24.5	4.7		
	2014	28.4	29.6	35.5		32.9			2.0
	2012	20.9	46.0	54.0					
Heath	2016	30.9	34.5	52.2			13.3		
	2014	31.8	31.0	58.7					10.2
	2012	32.7	27.5	67.7					4.8
Kingswood	2016	26.1	21.9	49.2		22.5	4.7		1.6
	2014	27.5	20.2	48.0		29.0			2.8
	2012	23.8	33.4	66.6					
Poplar	2016	27.9	27.7	72.3					
	2014	31.1	29.0	71.0					
	2012	24.4	20.3	68.9					10.8
St Nicolas	2016	42.8	48.1	14.8			37.1		
	2014	41.0	43.7	14.7		15.2	26.4		
	2012	31.8	49.1	22.7		8.6	19.6		
Slough	2016	37.3	42.7	31.0		20.0		6.2	
	2014	36.4	41.4	58.6					
	2012	28.7	21.2	53.4				17.5	7.9
Weddington	2016	42.0	31.2	13.4			55.4		
	2014	43.6	31.4	12.5		17.0	38.6		0.5
	2012	36.7	30.3	22.7			47.0		
Wem Brook	2016	29.3	16.1	62.8		15.2	5.9		
	2014	30.0	16.4	54.1		21.7	4.4	1.7	1.8
	2012	26.7	17.1	72.3			8.1		2.6
Whitestone	2016	46.1	58.6	18.7		17.5	5.2		
	2014	41.9	53.3	20.9		25.8			
	2012	34.2	65.6	34.4					

# Oldham

There are a chain of Labour local authorities down the Greater Manchester border with Yorkshire and Derbyshire: Rochdale, Oldham and Tameside, with Stockport inexorably moving towards them too. Oldham was one of the councils that surged to the Liberal Democrats in the early years of the 2000s: a surge built from their strongholds in the east of the district: Saddleworth, and their Littleborough & Saddleworth parliamentary by-election win in the mid 1990s. Previously these had been Conservative wards; the Tories were also once strong in the west in places like Chadderton, Royton and Failsworth, but today they have just two councillors left. UKIP briefly threatened in 2014 but, although their decline has not been as pronounced as other Mets, it's been sufficient to make those gains in Failsworth and Lees look aberrant. 45 Labour councillors, 9 Lib Dems, 2 Conservatives, 2 UKIP and 2 Independent councillors: a Labour majority of 30.

73 75 76 78 79 80 82 83 84 86 87 88 90 91 92 94 95 96 98 99 00 02 03 04 06 07 08 10 11 12 14 15 16

Results dashboard																				
Alexandra			Chadderton Central			Chadderton North			Chadderton South			Coldhurst			Crompton			Failsworth East		
16	15	14	16	15	14	16	15	14	16	15	14	16	15	14	16	15	14	16	15	14
Failsworth West			Hollinwood			Medlock Vale			Royton North			Royton South			Saddleworth North			Saddleworth South		
16	15	14	16	15	14	16	15	14	16	15	14	16	15	14	16	15	14	16	15	14
Saddleworth West			St James			St Mary's			Shaw			Waterhead			Werneth					
16	15	14	16	15	14	16	15	14	16	15	14	16	15	14	16	15	14	16	15	14



	Conservatives		Labour		Liberal Dem		UKIP		Green		Independents		Others	
	Seats	%Votes	Seats	%Votes	Seats	%Votes	Seats	%Votes	Seats	%Votes	Seats	%Votes	Seats	%Votes
16	1	12.3	15	49.1	3	13.1	0	15.8	0	3.0	1	6.6	0	0.0
15	1	17.9	16	44.3	3	11.0	0	21.9	0	2.5	0	1.3	0	1.0
14	0	12.6	14	45.4	3	13.0	2	23.7	0	1.6	0	3.6	0	0.1

## Alexandra

Oldham East & Saddleworth		swing incalculable			
		2010	2015	+/- 2012	+/- 2015
		1973	1978	1983	1988

<b>Zahid M. Chauhan</b>	Lab	<b>1,650</b>	<b>63.4</b>	<b>+17.0</b>	<b>+11.4</b>
David Carter	UKIP	642	24.7		+ 3.2
Terry Hopkinson	Con	115	4.4	- 30.4	- 20.5
Richard N. Darlington	LD	94	3.6	- 15.2	- 0.9
Matloob Hussain	Ind	65	2.5		
Irfat A. Shajahan	Grn	37	1.4		

## Chadderton Central

Oldham West & Royton		swing incalculable			
		2010	2015	+/- 2012	+/- 2015
		1973	1978	1983	1988

<b>*Susan Dearden</b>	Lab	<b>1,371</b>	<b>51.6</b>	<b>- 16.8</b>	<b>+ 6.6</b>
Francis A. Arbour	UKIP	741	27.9		+ 0.5
Robet Barnes	Con	337	12.7	- 13.6	- 8.4
Jessica Stott	Grn	131	4.9		+ 1.2
Derek Clayton	LD	75	2.8	- 2.5	+ 0.1

## Chadderton North

Oldham West & Royton		0.5% Con to Lab			
		2010	2015	+/- 2012	+/- 2015
		1973	1978	1983	1988

<b>*Fazlul Haque</b>	Lab	<b>1,665</b>	<b>55.5</b>	<b>- 4.0</b>	<b>+10.5</b>
Lewis Quigg	Con	910	30.4	- 5.0	+ 5.2
Adam King	Grn	232	7.7		+ 3.9
John C.C. Hall	LD	191	6.4	+ 1.3	+ 2.3

## Chadderton South

Oldham West & Royton		swing incalculable			
		2010	2015	+/- 2012	+/- 2015
		1973	1978	1983	1988

<b>Chris Goodwin</b>	Lab	<b>1,416</b>	<b>59.7</b>	<b>- 15.7</b>	<b>+16.9</b>
Steve Connor	UKIP	783	33.0		- 2.9
Chris Parr	Grn	106	4.5		+ 1.3
Tabirul Islam	LD	68	2.9	+ 0.4	+ 0.3

## Coldhurst

Oldham West & Royton		24.0% LD to Lab			
		2010	2015	+/- 2012	+/- 2015
		1973	1978	1983	1988

<b>Abdul Jabbar</b>	Lab	<b>2,832</b>	<b>78.3</b>	<b>+ 19.7</b>	<b>+13.6</b>
Nuruz Zaman	LD	295	8.2	- 28.3	- 11.4
Jamie Curley	Con	270	7.5	+ 2.6	+ 2.2
Saleh U. Talukdar	Grn	222	6.1		

## Crompton

Oldham West & Royton		swing incalculable			
		2010	2015	+/- 2012	+/- 2015
		1973	1978	1983	1988

<b>*Diane Williamson</b>	LD	<b>1,239</b>	<b>42.1</b>	<b>- 3.6</b>	<b>+13.4</b>
Nicholas A. Godleman	UKIP	670	22.8		+ 1.5
Bernard Judge	Lab	640	21.8	- 11.9	- 2.7
Phelyp Bennett	Con	393	13.4	- 7.1	- 9.4

## Failsworth East

Ashton-Under-Lyne		swing incalculable			
		2010	2015	+/- 2012	+/- 2015
		1973	1978	1983	1988

<b>Cherry A. Brock</b>	Lab	<b>1,410</b>	<b>65.7</b>	<b>- 19.2</b>	<b>+11.3</b>
Antony Cahill	Con	509	23.7		+ 6.6
Andy Hunter-Rossall	Grn	166	7.7		+ 4.4
Chris Wise	LD	62	2.9	- 12.2	+ 1.4

## Failsworth West

Ashton-Under-Lyne		1.2% UKIP to Lab			
		2010	2015	+/- 2012	+/- 2015
		1973	1978	1983	1988

<b>*Sean E. Fielding</b>	Lab	<b>1,511</b>	<b>60.0</b>	<b>- 0.9</b>	<b>+12.5</b>
Joan Spencer	UKIP	757	30.1	- 3.2	- 0.6
Paul Martin	Con	209	8.3		- 8.7
Louie M. Hamblett	LD	40	1.6	- 4.3	- 0.4

## Hollinwood

Oldham West & Royton		swing incalculable			
		2010	2015	+/- 2012	+/- 2015
		1973	1978	1983	1988

<b>*Brian Ames</b>	Lab	<b>1,157</b>	<b>57.0</b>	<b>- 10.4</b>	<b>+ 3.0</b>
Imran Sarwar	UKIP	615	30.3		+ 1.4
Nicola Jeffery-Sykes	Con	171	8.4	+ 0.1	- 1.9
Martin A. Dinoff	LD	86	4.2	- 20.1	+ 0.7

## Medlock Vale

Oldham West & Royton		swing incalculable			
		2010	2015	+/- 2012	+/- 2015
		1973	1978	1983	1988

<b>*Ur-Rehman Ateeque</b>	Lab	<b>1,954</b>	<b>70.4</b>	<b>+ 5.6</b>	<b>+15.8</b>
John C. Berry	UKIP	522	18.8		- 6.2
Hasin Amin	Con	126	4.5	- 0.5	- 0.1
Jean Betteridge	Grn	90	3.2		- 1.4
Mohammed Zakoullah	LD	82	3.0	- 13.6	- 0.2

## Royton North

Oldham West & Royton		swing incalculable			
		2010	2015	+/- 2012	+/- 2015
		1973	1978	1983	1988

<b>James A. Larkin</b>	Lab	<b>1,266</b>	<b>49.9</b>	<b>- 21.5</b>	<b>+ 4.8</b>
Ruth Keating	UKIP	602	23.7		- 1.1
Michele Stockton	Con	426	16.8	- 6.4	- 8.0
Russell J.T. Gosling	LD	149	5.9	+ 0.5	+ 1.8
Lauren Pickering	Grn	93	3.7		0.0

## Royton South

Oldham West & Royton		3.6% Lab to Con			
		2010	2015	+/- 2012	+/- 2015
		1973	1978	1983	1988

<b>*Amanda C. Chadderton</b>	Lab	<b>1,495</b>	<b>62.9</b>	<b>- 6.9</b>	<b>+16.9</b>
Allan R. Fish	Con	579	24.4	+ 0.2	+ 3.0
Jim Stidworthy	Grn	207	8.7		+ 5.8
Vipran Srivastava	LD	95	4.0	- 2.0	- 0.4

## Saddleworth North

Oldham East & Saddleworth		0.9% LD to Lab			
		2010	2015	+/- 2012	+/- 2015
		1973	1978	1983	1988

<b>*Garth Harkness</b>	LD	<b>995</b>	<b>33.4</b>	<b>+ 0.4</b>	<b>+ 7.3</b>
Valerie Leach	Lab	552	18.6	+ 2.2	+ 3.2
Sean R. Curley	Con	479	16.1	- 3.6	- 4.8
Rob Knotts	Ind	444	14.9		
Harry Moore	UKIP	424	14.3		- 1.7
Catherine Hunter-Rossall	Grn	81	2.7		- 1.6

## Saddleworth South

Oldham East & Saddleworth		3.4% Con to LD			
		2010	2015	+/- 2012	+/- 2015
		1973	1978	1983	1988

<b>*John Hudson</b>	Con	<b>1,201</b>	<b>37.8</b>	<b>- 2.6</b>	<b>- 4.1</b>
Alan S. Belmore	LD	1,190	37.5	+ 4.2	+ 12.4
Ian B. Manners	Lab	785	24.7	- 1.5	+ 2.8

## Saddleworth West & Lees

Oldham East & Saddleworth		swing incalculable			
		2010	2015	+/- 2012	+/- 2015
		1973	1978	1983	1988

<b>Stephen G. Hewitt</b>	Lab	<b>955</b>	<b>33.1</b>	<b>- 5.8</b>	<b>+ 1.2</b>
Ian Nurse	UKIP	768	26.6		+ 3.9
Stephen Barrow	LD	705	24.4	- 23.0	+ 8.8
Andris D'Adamo	Con	460	15.9	- 2.2	- 6.7

## St James

Oldham East & Saddleworth		swing incalculable			
		2010	2015	+/- 2012	+/- 2015
		1973	1978	1983	1988

<b>*Cath Ball</b>	Lab	<b>924</b>	<b>45.1</b>	<b>- 5.5</b>	<b>+ 1.9</b>
Joseph C. Fitzpatrick	UKIP	702	34.2		+ 3.8
Kevin A. Dawson	LD	203	9.9	- 30.5	- 0.7
John D. Caddick	Con	155	7.6	- 1.5	- 4.7
Roger M. Pakeman	Grn	67	3.3		- 0.1

## St Mary's

Oldham East & Saddleworth		swing incalculable			
		2010	2015	+/- 2012	+/- 2015
		1973	1978	1983	1988

<b>Hussain Aftab</b>	Ind	<b>2,190</b>	<b>48.6</b>		
<b>*Arooj Shah</b>	Lab	<b>1,801</b>	<b>40.0</b>	<b>- 18.4</b>	<b>- 19.5</b>
Donna E. Godleman	UKIP	266	5.9		- 5.5
David A. Atherton	Con	114	2.5	+ 0.2	- 3.9
Miranda Meadowcroft	Grn	68	1.5	- 1.8	- 0.9
Angie Farrell	LD	64	1.4	- 34.6	- 2.3

## Shaw

Oldham East & Saddleworth		2.1% Lab to LD			
		2010	2015	+/- 2012	+/- 2015
		1973	1978	1983	1988

<b>*Howard D. Sykes</b>	LD	<b>1,294</b>	<b>52.0</b>	<b>- 1.6</b>	<b>+20.7</b>
Hemmy Spiggott	Lab	661	26.5	- 5.8	0.0
Ian J. Bond	UKIP	380	15.3		- 7.9
Pam Byrne	Con	155	6.2	- 7.9	- 9.3

## Waterhead

Oldham East & Saddleworth		swing incalculable			
		2010	2015	+/- 2012	+/- 2015
		1973	1978	1983	1988

<b>*Vita R. Price</b>	Lab	<b>1,150</b>	<b>41.9</b>	<b>- 16.6</b>	<b>- 4.3</b>
Ajawat Hussain	UKIP	1,004	36.6		+ 7.5
Linda Dawson	LD	352	12.8	- 28.7	+ 1.4
Neil Allsopp	Con	172	6.3		- 4.3
Criona Franklin	Grn	67	2.4		

## Werneth

Oldham East & Saddleworth		swing incalculable			
		2010	2015	+/- 2012	+/- 2015
		1973	1978	1983	1988

<b>*Fida Hussain</b>	Lab	<b>2,391</b>	<b>63.7</b>	<b>- 2.7</b>	<b>- 16.7</b>
Rehman Attiq	Ind	1,033	27.5		
Melodey Walker	Grn	114	3.0		+ 0.6
Jawaad Hussain	Con	109	2.9	- 0.8	- 3.4
Keith Pendlebury	LD	104	2.8	- 0.1	- 1.7



# How Oldham voted

	Date	%Poll	Con	Lab	LD	UKIP	Green	Ind	Oth
Alexandra	2016	39.6	4.4	63.4	3.6	24.7	1.4	2.5	
	2015	54.3	21.9	52.0	4.5	21.5			
	2014	38.6	4.0	48.9	20.6	23.7		2.9	
<i>By-election</i>	2013	29.3	3.6	70.7	4.4	18.8	2.5		
	2012	32.4	34.8	46.4	18.8				
Chadderton Central	2016	33.6	12.7	51.6	2.8	27.9	4.9		
	2015	62.5	21.1	45.0	2.7	27.4	3.7		
	2014	36.1	18.9	45.1	2.8	33.1			
	2012	28.9	26.3	68.4	5.3				
Chadderton North	2016	36.5	30.4	55.5	6.4		7.7		
	2015	63.6	25.2	45.0	4.1	22.0	3.8		
	2014	34.2	20.3	49.7	2.6	27.5			
	2012	35.9	35.4	59.5	5.1				
Chadderton South	2016	31.4		59.7	2.9	33.0	4.5		
	2015	58.5	15.6	42.8	2.6	35.9	3.2		
	2014	29.3	12.1	40.5	1.6	40.0	5.7		
	2012	24.4	22.0	75.4	2.5				
Coldhurst	2016	44.3	7.5	78.3	8.2		6.1		
	2015	62.6	5.3	64.7	19.6	10.4			
	2014	41.9	7.8	77.8	7.6			6.8	
	2012	54.9	4.9	58.6	36.5				
Crompton	2016	36.6	13.4	21.8	42.1	22.8			
	2015	64.3	22.8	24.5	28.7	21.3	2.8		
	2014	34.4	16.9	24.1	30.7	25.6	2.7		
	2012	33.9	20.5	33.7	45.7				
Failsworth East	2016	28.1	23.7	65.7	2.9		7.7		
	2015	59.8	17.1	54.4	1.5	23.7	3.3		
	2014	28.1	12.7	47.1	1.1	35.0	4.1		
<i>By-election</i>	2012	19.2		79.0	7.2	13.8			
	2012	24.1		84.9	15.1				
Failsworth West	2016	33.7	8.3	60.0	1.6	30.1			
	2015	59.8	17.0	47.5	2.0	30.7			2.7
	2014	32.4	8.8	38.8	1.1	44.0	4.9		2.3
<i>By-election</i>	2012	20.0	7.9	54.1	1.7	31.8	4.4		
	2012	28.3		60.9	5.9	33.3			
Hollinwood	2016	27.7	8.4	57.0	4.2	30.3			
	2015	52.6	10.3	54.0	3.5	28.9	3.3		
	2014	28.5	7.1	50.1	5.6	37.2			
	2012	24.9	8.3	67.4	24.3				
Medlock Vale	2016	34.5	4.5	70.4	3.0	18.8	3.2		
	2015	54.0	12.5	54.6	3.2	25.0	4.6		
	2014	37.9	23.3	47.1	3.5	26.1			
	2012	33.0	5.0	64.8	16.6			13.7	

How Oldham voted - continued

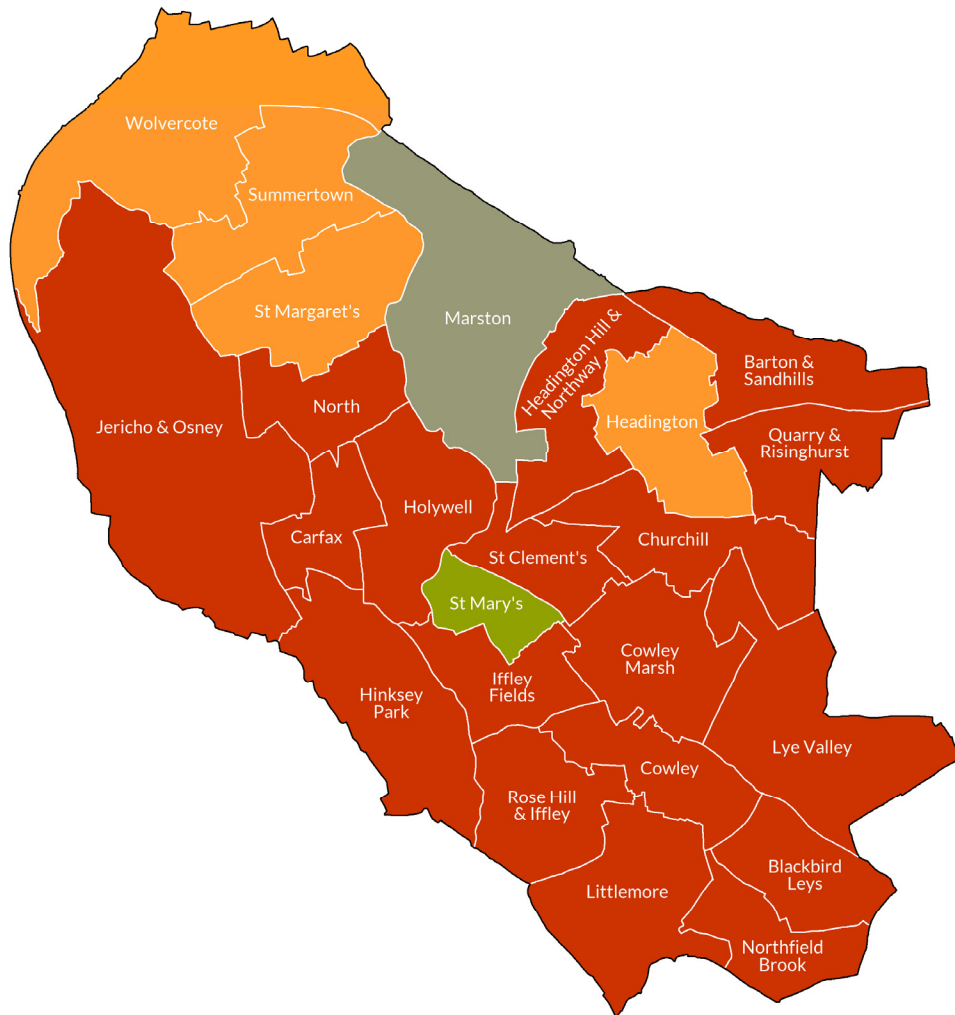
	Date	%Poll	Con	Lab	LD	UKIP	Green	Ind	Oth
Royton North	2016	33.0	16.8	49.9	5.9	23.7	3.7		
	2015	64.1	22.3	45.1	4.1	24.8	3.7		
	2014	34.0	19.9	42.2	1.9	36.0			
	2012	30.1	23.2	71.4	5.4				
Royton South	2016	29.2	24.4	62.9	4.0		8.7		
	2015	60.3	21.4	46.0	4.4	25.3	2.9		
	2014	30.4	16.2	46.8	3.1	29.9	4.0		
<i>By-election</i>	2013	17.8	16.6	63.7	15.0		4.8		
	2012	27.2	24.2	69.8	6.0				
Saddleworth North	2016	39.1	16.1	18.6	33.4	14.3	2.7	14.9	
	2015	70.0	20.9	15.4	26.1	16.0	4.2	17.4	
	2014	40.7	11.8	13.7	21.3	16.7		36.5	
	2012	35.9	19.7	16.4	19.7	33.0		31.0	
Saddleworth South	2016	40.0	37.8	24.7	37.5				
	2015	71.8	41.9	21.9	25.2	11.0			
	2014	41.9	24.2	15.3	28.6	14.9		17.1	
	2012	36.1	40.4	26.2	33.3				
Saddleworth West & Lees	2016	35.1	15.9	33.1	24.4	26.6			
	2015	64.4	22.6	31.9	15.6	22.7	3.5	3.6	
	2014	34.9	12.9	24.8	26.3	31.0	5.0		
	2012	31.0	13.7	38.9	47.4				
St James	2016	26.8	7.6	45.1	9.9	34.2	3.3		
	2015	53.0	12.3	43.2	10.6	30.4	3.4		
	2014	28.3	6.8	35.3	22.2	29.4	6.1		
	2012	24.8	9.1	50.6	40.4				
St Mary's	2016	52.7	2.5	40.0	1.4	5.9	1.5	48.6	
	2015	60.7	6.4	59.5	3.7	11.4	2.4		16.6
	2014	32.8	6.0	82.2	6.0		5.8		
	2012	51.1	2.3	58.4	36.0		3.3		
Shaw	2016	33.1	6.2	26.5	52.0	15.3			
	2015	59.5	15.5	26.5	31.3	23.2	3.5		
	2014	33.1	8.6	21.2	42.9	27.3			
	2012	31.2	14.1	32.3	53.6				
Waterhead	2016	34.1	6.3	41.9	12.8	36.6	2.4		
	2015	55.9	10.6	46.2	11.4	29.1		2.7	
	2014	32.8	4.7	43.2	24.8	27.2			
	2012	29.5		58.5	41.5				
Werneth	2016	49.7	2.9	63.7	2.8		3.0	27.5	
	2015	58.8	6.3	80.4	4.5	6.4	2.4		
	2014	44.2	5.7	90.3	4.0				
	2012	51.8	3.7	66.4	2.9				27.0

# Oxford

Although both of England's principal university cities are now comfortably under Labour's grip, Oxford has a much more secure history for the party than Cambridge. In part that is because Oxford is larger and has a much bigger working class section east of the river Cherwell which has always returned a secure block of Labour councillors. But Labour is now performing almost as strongly west of the river: in tourist, academe Oxford, which for years was a preserve of Conservative, then Liberal Democrat, then Green councillors. Another of those scarce councils that elect by halves every even year, Labour is ensconced now: 35 councillors to just 8 Lib Dems, 4 Greens and 1 Independent: a majority of 22.

73 76 79 80 82 83 84 86 87 88 90 91 92 94 95 96 98 99 00 02 04 06 08 10 12 14 16

Results dashboard															
Barton		Blackbird Leys		Carfax		Churchill		Cowley		Cowley Marsh		Headington		Headington Hill	
2016	2014	2016	2014	2016	2014	2016	2014	2016	2014	2016	2014	2016	2014	2016	2014
Hinksey Park		Holywell		Iffley Fields		Jericho		Littlemore		Lye Valley		Marston		North	
2016	2014	2016	2014	2016	2014	2016	2014	2016	2014	2016	2014	2016	2014	2016	2014
Northfield Brk		Quarry		Rose Hill		St Clement's		St Margaret's		St Mary's		Summertown		Wolvercote	
2016	2014	2016	2014	2016	2014	2016	2014	2016	2014	2016	2014	2016	2014	2016	2014



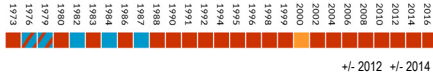
	Conservatives		Labour		Liberal Dem		UKIP		Green		Independents		Others	
	Seats	%Votes	Seats	%Votes	Seats	%Votes	Seats	%Votes	Seats	%Votes	Seats	%Votes	Seats	%Votes
16	0	12.7	18	47.0	4	18.1	0	0.6	1	16.9	1	4.3	0	0.4
14	0	15.6	17	42.3	4	17.6	0	3.0	3	20.3	0	1.1	0	0.1



## Rose Hill & Iffley

Oxford East

1.9% Con to Lab



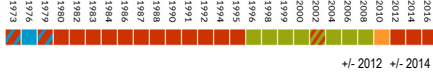
+/- 2012 +/- 2014

<b>Edward O. Turner</b>	Lab	<b>1,187</b>	<b>69.3</b>	<b>+ 7.4</b>	<b>+19.6</b>
Lilian J. Sherwood	Con	233	13.6	+ 3.6	+ 5.6
Janet M.W. Hall	Gm	202	11.8	- 1.1	- 2.3
Ruvi Ziegler	LD	90	5.3	- 9.9	- 7.4

## St Clement's

Oxford East

7.5% Grn to Lab



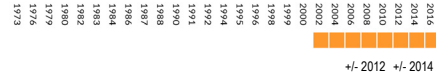
+/- 2012 +/- 2014

<b>Jamila B. Azad</b>	Lab	<b>726</b>	<b>50.3</b>	<b>+ 7.5</b>	<b>- 1.0</b>
Tim Eden	Gm	413	28.6	- 7.5	- 2.6
Graham R. Jones	LD	183	12.7	+ 5.6	+ 4.0
Dan Gee	Con	122	8.4	- 3.5	+ 0.8

## St Margaret's

Oxford West & Abingdon

3.8% LD to Lab



+/- 2012 +/- 2014

<b>Tom Landell Mills</b>	LD	<b>592</b>	<b>37.8</b>	<b>+ 3.3</b>	<b>+ 4.2</b>
Catrin Roberts	Lab	396	25.3	+10.9	- 1.8
Penelope A. Lenon	Con	338	21.6	- 4.1	- 0.9
Al Wilson	Gm	240	15.3	-20.8	- 1.5

## St Mary's

Oxford East

4.0% Lab to Grn



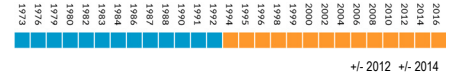
+/- 2012 +/- 2014

<b>*Craig Simmons</b>	Grn	<b>739</b>	<b>52.2</b>	<b>+ 4.2</b>	<b>+ 2.8</b>
Mohammed Azad	Lab	547	38.6	- 3.7	+ 1.8
Dominic Heaney	Con	71	5.0	- 1.3	- 2.8
Mike Tait	LD	59	4.2	+ 0.9	- 1.7

## Summertown

Oxford West & Abingdon

5.3% LD to Lab



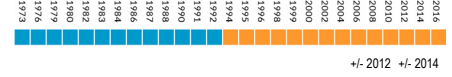
+/- 2012 +/- 2014

<b>Andrew Gant</b>	LD	<b>902</b>	<b>44.5</b>	<b>+ 2.6</b>	<b>- 3.4</b>
Janes M. Stockton	Lab	546	26.9	+13.2	+11.9
Graham S. Jones	Con	350	17.2	- 3.9	- 2.0
Larry Sanders	Gm	231	11.4	-11.9	- 6.6

## Wolvercote

Oxford West & Abingdon

5.9% Con to LD



+/- 2012 +/- 2014

<b>Angie Goff</b>	LD	<b>944</b>	<b>45.2</b>	<b>+11.3</b>	<b>+ 0.5</b>
Rosie Hilliard	Con	623	29.8	- 0.4	- 1.6
Sarah J. Edwards	Gm	284	13.6	-12.0	+ 0.9
Hugh M. Tappin	Lab	238	11.4	+ 1.1	- 0.1

# How Oxford voted

	Date	%Poll	Con	Lab	LD	UKIP	Green	Ind	Oth
Barton & Sandhills	2016	28.7	13.5	54.4		7.4	6.3	18.3	
	2014	29.5	13.3	50.8	6.9	19.3	8.0	1.8	
	2012	22.5	14.8	66.7	7.7		10.7		
Blackbird Leys	2016	23.1	5.1	73.0	1.7	14.8	3.3		2.1
	2014	22.6	5.7	67.3	2.0	20.5	4.5		
	2012	20.8	6.3	85.4	3.7		4.6		
Carfax	2016	37.4	10.4	42.0	20.4		25.9		1.2
	2014	36.0	20.1	28.6	17.6		30.8		2.9
	2012	20.3	17.9	32.4	23.3		26.4		
Churchill	2016	27.0	12.9	67.9	7.6		11.6		
	2014	22.6	10.1	52.2	8.2	15.4	14.1		
	2012	21.6	9.8	71.0	7.1		12.0		
Cowley	2016	35.4	13.3	56.0	4.1		26.6		
	2014	35.0	11.4	40.5	8.7		16.5	22.9	
	2012	26.8	16.2	51.6	9.5		22.8		
Cowley Marsh	2016	38.5	5.8	54.8	6.6		18.0	14.8	
	2014	35.1	22.6	45.5	7.7		24.1		
	2012	27.8	9.2	50.1	5.6		35.1		
Headington	2016	44.7	9.3	23.7	59.6		7.3		
	2014	42.2	12.5	27.4	50.5		9.7		
	2012	41.4	9.7	30.5	53.7		6.1		
Headington Hill & Northway	2016	42.4	30.1	51.7	10.7		7.5		
	2014	30.5	29.4	48.7	7.7		12.6	1.6	
	2012	25.2	22.3	48.1	9.0	7.9	12.7		
Hinksey Park	2016	45.5	10.6	67.5	7.4		14.5		
	2014	42.1	10.1	60.2	5.6	4.6	19.4		
	2012	32.3	11.4	60.0	6.7		21.9		
Holywell	2016	43.7	9.5	40.9	25.6		24.0		
	2014	36.8	18.7	24.6	11.6		45.1		
	2012	21.8	16.1	22.6	21.8		39.5		
Iffley Fields	2016	53.9	4.4	47.5	3.1		45.0		
	2014	52.0	5.0	47.3	4.2		43.4		
	2012	42.5	3.3	43.9	3.2		49.5		
Jericho & Osney	2016	43.2	9.6	52.6	11.3		26.5		
	2014	42.2	10.2	60.4	11.1		18.4		
	2012	30.5	13.9	54.4	9.7		22.0		
Littlemore	2016	30.0	20.4	59.5	5.4		14.7		
	2014	30.3	22.3	53.6	6.0		18.1		
	2012	24.4	17.5	59.4	11.9		11.3		
Lye Valley	2016	29.4	15.2	65.2	7.1		12.5		
	2014	27.8	18.7	51.8	7.3		22.1		
	2012	22.9	14.0	62.8	7.4		15.8		
Marston	2016	51.8	4.8	35.3	3.0		4.8	52.0	
	2014	42.3	15.0	53.6	8.5	10.1	12.8		
	2012	40.4	10.2	33.2	4.4		6.4	45.8	
North	2016	46.1	11.5	51.3	26.0		11.2		
	2014	44.9	15.3	34.8	31.6		18.2		
	2012	34.8	18.8	33.4	22.8		24.9		
Northfield Brook	2016	18.6	10.9	70.1	8.1		6.4		4.5
	2014	22.2	11.5	71.6	5.6		11.3		
	2012	17.5	8.0	73.6	8.9		9.5		
Quarry & Risinghurst	2016	47.8	10.2	44.7	38.4		6.6		
	2014	45.2	19.2	43.6	25.4		11.7		
	2012	36.6	18.1	49.5	24.0	4.0	4.4		
Rose Hill & Iffley	2016	37.3	13.6	69.3	5.3		11.8		
	2014	37.2	8.0	49.7	12.7	15.4	14.1		
	2012	31.6	10.0	61.9	15.2		12.9		
St Clement's	2016	37.0	8.4	50.3	12.7		28.6		
	2014	33.5	7.6	51.3	8.7		31.2	1.3	
	2012	26.3	11.9	42.8	7.1	2.1	36.1		
St Margaret's	2016	46.3	21.6	25.3	37.8		15.3		
	2014	44.0	22.5	27.1	33.6		16.8		
	2012	31.9	25.7	14.4	34.5		25.5		
St Mary's	2016	41.5	5.0	38.6	4.2		52.2		
	2014	35.9	7.8	36.8	5.9		49.4		
	2012	27.9	6.3	42.3	3.3		48.0		
Summertown	2016	44.7	17.2	26.9	44.5		11.4		
	2014	43.8	19.3	15.0	48.0		17.9		
	2012	36.3	21.1	13.7	41.9		23.3		
Wolvercote	2016	47.5	29.8	11.4	45.2		13.6		
	2014	47.0	11.5	31.2	44.7		12.7		
	2012	41.9	30.2	10.3	33.9		25.6		

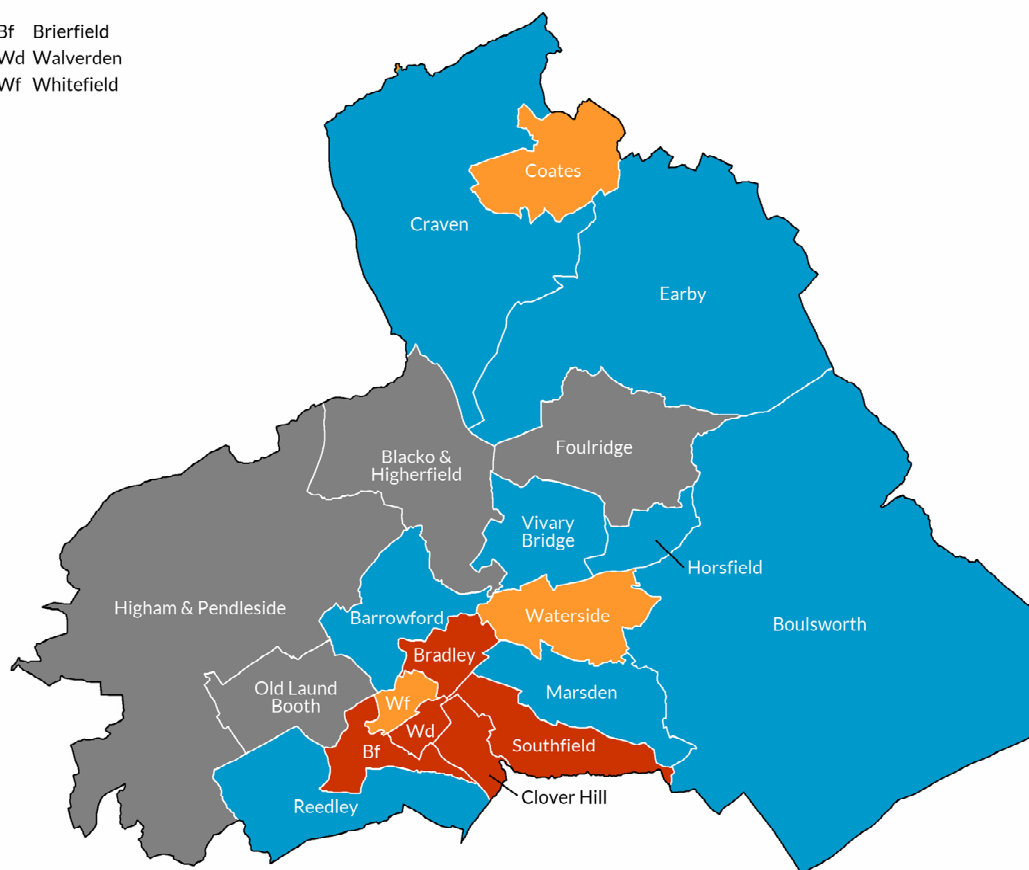
# Pendle

The towns of Nelson and Colne, plus some smaller satellite villages and a lot of surrounding rural Lancashire, create yet another marginal district. The difference here is that the Liberal Democrats remain a force - and have been so over decades: liberalism here is embedded. The centre has been pushed back hard, but still have ten councillors. Pendle is also the only local authority in the country left with a BNP councillor - and this is no fluke either: they almost took the second seat in Marsden this year. It's also contrary in one other respect: it kicked out its Labour administration in 1994 - just as the rest of the country was surging towards them. Pendle gave the Tories one of their very best results in the 2015 general election when they won by five-figures, and they are only four seats from their first overall majority here since the 1970s. Those four seats will be hard to gain in the next round, but - if their luck holds - in 2019 this could be one to watch. There are 21 Tories, 17 Labour, 10 Lib Dems and 1 BNP.

73 76 78 79 80 82 83 84 86 87 88 90 91 92 94 95 96 98 99 00 02 03 04 06 07 08 10 11 12 14 15 16

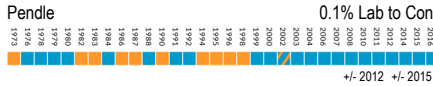
Results dashboard																				
Barrowford			Blacko			Boulsworth			Bradley			Brierfield			Clover Hill			Coates		
16	15	14	2015			16	15	14	16	15	14	16	15	14	16	15	14	16	15	14
Craven			Earby			Foulridge			Higham & P'side			Horsfield			Marsden			Old Laund B'th		
16	15	14	16	15	14	2015			2015			16	15	14	2016	2014	2015			
Reedley			Southfield			Vivary Bridge			Walverden			Waterside			Whitefield					
16	15	14	16	15	14	16	15	14	16	14	16	15	14	2016	2014					

Bf Brierfield  
Wd Walverden  
Wf Whitefield



	Conservatives		Labour		Liberal Dem		UKIP		Green		Independents		Others	
	Seats	%Votes	Seats	%Votes	Seats	%Votes	Seats	%Votes	Seats	%Votes	Seats	%Votes	Seats	%Votes
16	8	39.8	5	34.6	3	19.9	0	2.6	0	1.2	0	0.0	0	1.9
15	8	42.6	5	33.6	4	13.7	0	7.4	0	1.3	0	0.0	0	1.2
14	5	29.6	7	39.1	3	19.6	0	7.3	0	0.0	0	0.0	1	4.3

## Barrowford



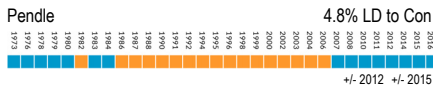
Ken Turner	Con	880	49.3	- 10.8	- 1.4
Sue Nike	Lab	517	29.0	- 10.9	- 2.0
Mick Waddington	UKIP	266	14.9	-	3.3
Ian R. Barnett	Grn	122	6.8		

## Blacko & Higherford



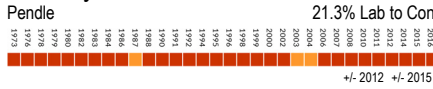
No election in 2016

## Boulsworth



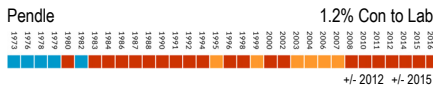
*Margaret S. Foxley	Con	865	60.0	+18.0	- 3.0
Heather A. Greaves	LD	323	22.4	+ 8.5	+ 6.9
David P. Johns	Lab	254	17.6	- 5.3	- 3.9

## Bradley



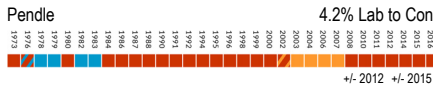
*Mohammad Sakib	Lab	1,057	47.1	- 7.9	- 21.5
Mohammad Aslam	Con	932	41.5	+34.6	+27.3
Howard P. Thomas	LD	256	11.4	- 21.3	

## Brierfield



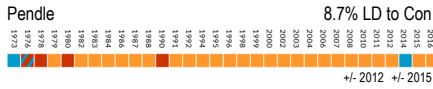
*Naeem H. Ashraf	Lab	1,141	69.1	+ 1.2	+ 9.4
Keith Wilkinson	Con	511	30.9	- 1.2	- 9.4

## Clover Hill



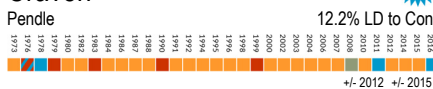
*Eileen Ansar	Lab	800	66.3	+ 5.1	+10.8
Janice Taylor	Con	407	33.7	+13.4	+ 5.1

## Coates



*Marjorie Adams	LD	680	48.9	- 6.3	+ 5.8
Harry Purcell	Con	547	39.3	+11.0	+ 3.8
Jane V. Wood	Grn	95	6.8	-	0.3
Ghulam A. Ullah	Lab	70	5.0	- 11.6	- 9.3

## Craven



Jenny Purcell	Con	608	41.0	+14.2	+ 9.4
Anthony J. Lancaster	LD	498	33.6	- 10.2	- 9.3
Richard M. Oliver	UKIP	190	12.8	- 0.9	- 0.3
Mark Porter	Lab	187	12.6	- 3.1	+ 3.0

## Earby



*Rosemary E. Carroll	Con	886	52.1	+10.8	- 1.6
Ian J. Lyons	LD	525	30.8	+10.9	+22.9
Russell Tennant	Lab	291	17.1	- 3.6	- 6.0

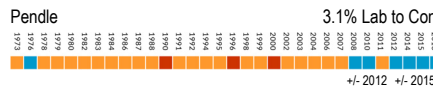
## Foulridge



## Higham & Pendleside

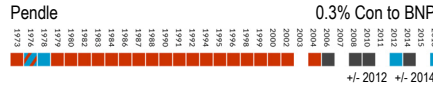


## Horsfield



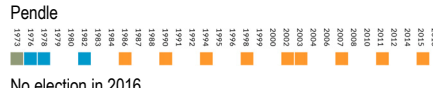
Steve Petty	Con	553	48.3	+ 7.9	+ 9.9
Ann M. Wrigley	Lab	357	31.2	+ 1.8	+ 8.5
Louise A. Whitehead	LD	235	20.5	- 9.8	+ 2.6

## Marsden



*Tommy Conney	Con	473	39.4	+ 1.7	+10.1
John Rowe	BNP	437	36.4	+ 2.2	+ 6.6
John B. Richardson	Lab	292	24.3	- 5.1	- 3.1

## Old Laund Booth

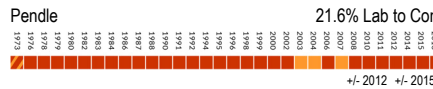


## Reedley



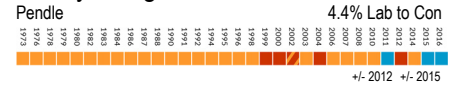
Musawar R. Arshad	Con	1,119	45.4	+ 2.4	+ 2.7
*Mohammad Hanif	Lab	985	39.9	- 8.6	- 14.3
Nigel Lofthouse	UKIP	186	7.5		
James Wood	LD	147	6.0	- 2.5	
Jackie Grunsell	TUSC	30	1.2	-	1.9

## Southfield



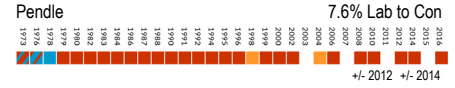
*Sheila Wicks	Lab	817	55.1	- 13.6	- 0.2
Saanval Sadir	Con	667	44.9	+29.5	+ 8.2

## Vivary Bridge



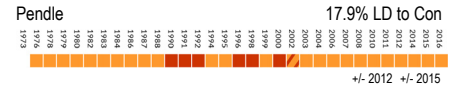
Nathan T. McCollum	Con	484	36.8	+ 6.5	- 6.6
Glennnda L. Clegg	LD	441	33.5	+ 3.3	+13.3
*Ian W. Tweedie	Lab	390	29.7	- 2.3	+ 6.2

## Walverden



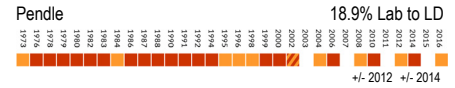
George Adam	Lab	772	67.1	- 7.6	+ 8.0
*Abdul Aziz	Con	378	32.9	+ 7.6	+18.9

## Waterside



*Anthony R. Greaves	LD	456	36.0	- 11.6	+ 4.5
Ash Sutcliffe	Con	423	33.4	+24.1	+ 5.2
Ian Graham	Lab	317	25.0	- 4.0	- 5.1
David R. Penney	Grn	70	5.5	-	0.8

## Whitefield



*Nadeem Ahmed	LD	1,237	81.0	+19.0	+65.8
Adrian R. Barrett	Lab	245	16.0	- 18.7	- 61.9
Jess McNamara	Con	45	2.9	- 0.4	- 4.1



# How Pendle voted

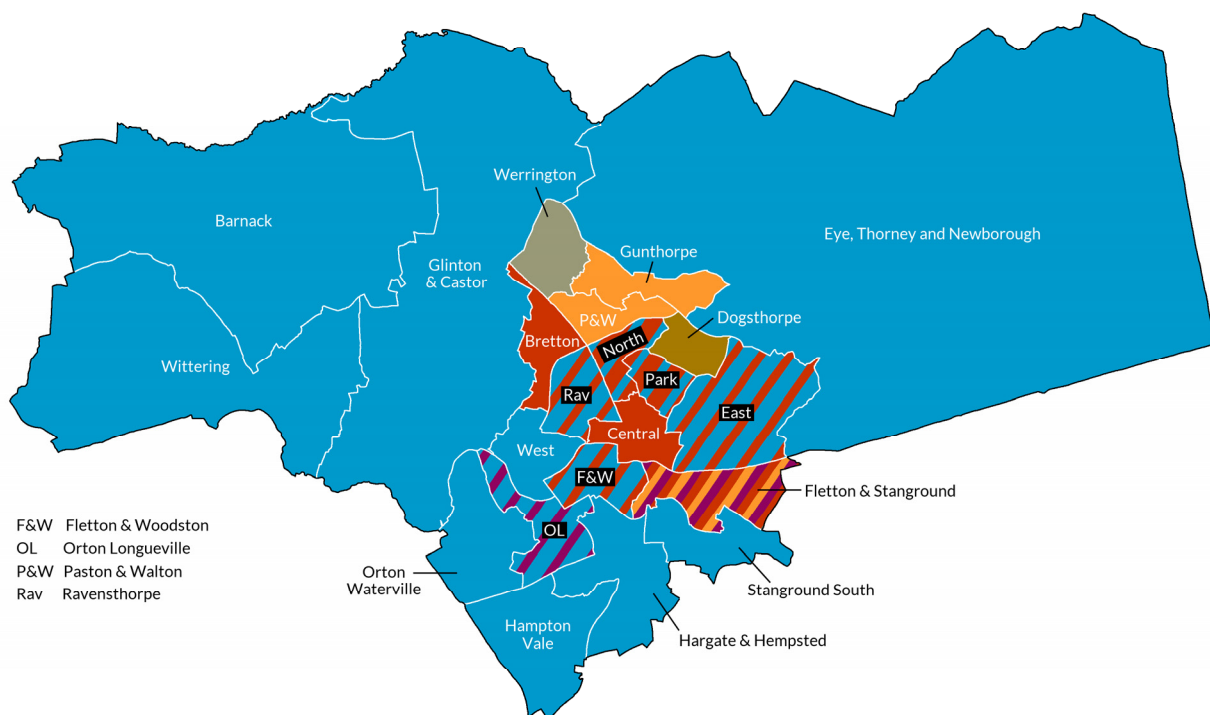
	Date	%Poll	Con	Lab	LD	UKIP	Green	BNP	Ind	Oth
Barrowford	2016	42.9	49.3	29.0		14.9	6.8			
	2015	74.0	50.7	31.0		18.2				
	2014	39.8	44.8	22.6	12.2	20.4				
	2012	38.0	60.1	39.9						
Blacko & Higherford	2015	80.5	69.3	16.6	14.1					
Boulsworth	2016	35.2	60.0	17.6	22.4					
	2015	72.5	63.0	21.5	15.5					
	2014	34.8	44.1	17.8	13.7	24.5				
	2012	32.6	41.9	22.9	12.8			12.6		9.8
Bradley	2016	51.6	41.5	47.1	11.4					
	2015	63.9	14.2	68.6		17.1				
	2014	39.0	8.3	67.2	5.1	19.3				
	2012	45.9	6.9	55.0	32.7					
Brierfield	2016	46.2	30.9	69.1						
	2015	73.4	40.3	59.7						
	2014	44.3	22.6	72.8	4.7					
	2012	44.3	32.1	67.9						
Clover Hill	2016	34.8	33.7	66.3						
	2015	63.9	28.6	55.5		15.9				
	2014	33.3	16.3	53.1	5.8	24.8				
	2012	36.5	20.3	61.2	7.8			10.8		
Coates	2016	33.9	39.3	5.0	48.9		6.8			
	2015	66.4	35.5	14.3	43.1		7.1			
	2014	38.9	43.5	10.6	40.4					5.5
	2012	31.7	28.3	16.6	55.2					
Craven	2016	35.3	41.0	12.6	33.6	12.8				
	2015	68.4	31.6	9.6	42.9	13.1	2.9			
	2014	35.6	22.9	9.1	49.5	17.0				1.6
	2012	32.5	26.8	15.7	43.8	13.7				
Earby	2016	36.8	52.1	17.1	30.8					
	2015	70.3	50.5	23.1	7.9	18.5				
	2014	36.7	41.6	25.7	12.8					20.0
	2012	35.5	41.3	20.7	19.9					18.1
Foulridge	2015	79.1	79.5	20.5						
Higham & Pendleside	2015	81.7	77.3	22.7						
Horsfield	2016	31.0	48.3	31.2	20.5					
	2015	60.2	38.4	22.7	17.9	16.7	4.3			
	2014	33.8	47.2	28.4	24.4					
	2012	32.9	40.4	29.4	30.3					
Marsden	2016	48.2	39.4	24.3				36.4		
	2014	43.1	29.3	27.4		13.5		29.8		
	2012	39.8	37.7	28.1				34.2		
Old Laund Booth	2015	84.0	45.4	5.9	48.7					
Reedley	2016	58.0	45.4	39.9	6.0	7.5				1.2
	2015	74.4	42.7	54.2						3.1
	2014	56.6	46.9	48.4	2.0					2.6
	2012	50.1	43.0	48.5	8.5					
Southfield	2016	39.3	44.9	55.1						
	2015	58.8	36.7	56.3	8.0					
	2014	34.6	28.1	54.8	17.1					
	2012	30.1	15.4	68.7	15.9					
Vivary Bridge	2016	31.7	36.8	29.7	33.5					
	2015	60.4	43.4	23.5	20.2		6.2	6.8		
	2014	31.6	23.6	23.2	41.8			11.4		
	2012	28.9	30.3	32.0	30.2					7.5
Walverden	2016	44.2	32.9	67.1						
	2014	46.2	14.0	59.1	26.9					
	2012	39.5	25.3	74.7						
Waterside	2016	34.9	33.4	25.0	36.0		5.5			
	2015	60.0	28.2	30.1	31.5					10.2
	2014	31.5	15.0	24.2	60.9					
	2012	30.7	9.3	29.0	47.6					14.1
Whitefield	2016	59.4	2.9	16.0	81.0					
	2014	47.7	7.0	77.9	15.2					
	2012	66.0	3.3	34.7	62.0					

# Peterborough

Peterborough is a contradictory city, pulled in different directions by its geography close to the epicentre of UKIP's eastern strength, its waves of non-EU and, more recently, EU migration and the traditional tussle in any urban area between Conservatism and Socialism. Peterborough is also a city with a quite large rural hinterland, which safeguards Conservative interests here. The Tories regained overall control here in 2016: boundary changes ensuring all 60 seats were up for election. But it was close run - a majority on just one third of the vote. Labour polled just over a quarter of the vote - but a large chunk of the wards they are weakest in are not in the Peterborough constituency. 31 Conservative, 14 Labour, 7 Liberal Democrats, 3 Liberals, 3 Independents and 2 UKIP.

73 76 78 79 80 82 83 84 86 87 88 90 91 92 94 95 97 99 00 01 02 04 06 07 08 10 11 12 14 15 16

Results dashboard																						
Barnack		Bretton			Central			Dogsthorpe			East			Eye			Fletton Sground			Fletton W'ston		
2016		16	16	16	16	16	16	16	16	16	16	16	16	16	16	16	16	16	16	16	16	16
Glinton		Gunthorpe			Hampton Vale			Hargate			North			Orton L'ville			Orton W'ville			Park		
2016	2016	16	16	16	16	16	16	16	16	16	16	16	16	16	16	16	16	16	16	16	16	16
Paston		Ravensthorpe			Stanground S			Werrington			West			Wittering								
16	16	16	16	16	16	16	16	16	16	16	16	2016	2016	2016								



	Conservatives		Labour		Liberal Dem		UKIP		Green		Independents		Others	
	Seats	%Votes	Seats	%Votes	Seats	%Votes	Seats	%Votes	Seats	%Votes	Seats	%Votes	Seats	%Votes
16	31	33.6	14	26.1	7	7.9	2	16.3	0	7.7	3	2.6	3	5.8
15	11	37.3	5	29.5	0	3.1	1	15.1	0	11.3	0	2.1	1	1.2
14	10	31.3	2	28.2	2	6.2	3	17.4	0	3.6	2	8.0	1	5.2

## Barnack

Peterborough



<b>David E. Over</b>	<b>Con</b>	<b>731</b>	<b>81.3</b>
Peter A.S. Heinrich	Lab	168	18.7

## Bretton

Peterborough



<b>Angus A. Ellis</b>	<b>Lab</b>	<b>916</b>	<b>38.0</b>
<b>Stuart Martin</b>	<b>Lab</b>	<b>901</b>	<b>37.3</b>
<b>Ann Sylvester</b>	<b>Lab</b>	<b>747</b>	<b>31.0</b>
Jason M. Merrill	Con	669	27.7
Scott E. Warren	Con	656	27.2
Jay Beecher	UKIP	652	27.0
Marcus G. Horrell	Con	636	26.4
Wendy Hirst	Gm	252	10.4

## Central

Peterborough



<b>Amjad Iqbal</b>	<b>Lab</b>	<b>1,814</b>	<b>56.6</b>
<b>Mohammed Jamil</b>	<b>Lab</b>	<b>1,547</b>	<b>48.3</b>
<b>Mahboob Hussain</b>	<b>Lab</b>	<b>1,480</b>	<b>46.2</b>
Ishfaq Hussain	Con	978	30.5
Muhammad Ikram	Con	835	26.1
Stewart E. Poole	Con	720	22.5
Col Tingle	Gm	387	12.1
Jeff Lipscomb	UKIP	359	11.2

## Dogsthorpe

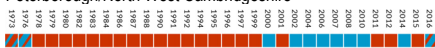
Peterborough



<b>Chris Ash</b>	<b>L</b>	<b>1,139</b>	<b>48.0</b>
<b>Bella Saltmarsh</b>	<b>L</b>	<b>1,084</b>	<b>45.7</b>
<b>Keith F. Sharp</b>	<b>L</b>	<b>955</b>	<b>40.3</b>
Jibran Khan	Lab	660	27.8
Shaz Nawaz	Lab	633	26.7
Haggai Odep	Lab	623	26.3
Peter O'Dell	UKIP	362	15.3
Toby I. Abbs	Con	203	8.6
Georgia E. Hughes	Con	178	7.5
Harry J. Gartside	Con	152	6.4
Carolyn English	Gm	133	5.6

## East

Peterborough/North West Cambridgeshire



<b>Azher Iqbal</b>	<b>Con</b>	<b>959</b>	<b>43.3</b>
<b>Marcus N. Sims</b>	<b>Con</b>	<b>879</b>	<b>39.7</b>
<b>Jo Johnson</b>	<b>Lab</b>	<b>829</b>	<b>37.4</b>
Shahnawaz Lal	Con	820	37.0
Nabil A. Shabbir	Lab	743	33.5
Bernadetta M.A. Omondi	Lab	692	31.2
Graham McMillan	UKIP	513	23.2
Massimo A. Pinto	UKIP	374	16.9
Rossana A. Pinto	UKIP	348	15.7
Sandra Ringler	L	163	7.4

## Eye, Thorney & Newborough

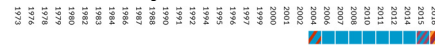
Peterborough



<b>David A. Sanders</b>	<b>Con</b>	<b>1,299</b>	<b>39.9</b>
<b>Steve Allen</b>	<b>Con</b>	<b>1,000</b>	<b>30.7</b>
<b>Richard A. Brown</b>	<b>Con</b>	<b>869</b>	<b>26.7</b>
Mary Herdman	UKIP	812	25.0
David N. Harrington	Ind	764	23.5
Layton M. Mills	UKIP	667	20.5
Carl M. Harper	Lab	496	15.3
Michael Alexander	Gm	356	10.9
Scott Johnson	Lab	299	9.2
Mohammed Yasin	Lab	217	6.7

## Fletton & Stanground

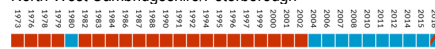
North West Cambridgeshire



<b>James E. Lillis</b>	<b>LD</b>	<b>722</b>	<b>25.4</b>
<b>John Whitby</b>	<b>UKIP</b>	<b>691</b>	<b>24.3</b>
<b>Alan J. Clark</b>	<b>Lab</b>	<b>627</b>	<b>22.0</b>
Andrew Monk	UKIP	623	21.9
Margaret Thulbourn	Lab	529	18.6
Nicholas J. Thulbourn	Lab	522	18.4
Emily Fisher	Con	434	15.3
Janet E. Wilkinson	Con	406	14.3
Mohammed Osaman	Con	384	13.5
Peter H. Slinger	Ind	261	9.2
Fiona Radic	Gm	237	8.3

## Fletton & Woodston

North West Cambridgeshire/Peterborough



<b>Andy Coles</b>	<b>Con</b>	<b>731</b>	<b>30.1</b>
<b>Lucia Serluca</b>	<b>Con</b>	<b>701</b>	<b>28.9</b>
<b>Alan G. Dowson</b>	<b>Lab</b>	<b>682</b>	<b>28.1</b>
John N. Thurlbourn	Lab	635	26.1
Pedro Faustino	Con	619	25.5
Jonathan Wilde-Lyonnes	Lab	535	22.0
Les Wheeler	Ind	369	15.2
Dusan Obradovic	Ind	335	13.8
Richard Horton	Gm	316	13.0
Jon Lloyd	TUSC	108	4.4

## Glington & Castor

North West Cambridgeshire/Peterborough



<b>John Holdich</b>	<b>Con</b>	<b>1,363</b>	<b>65.0</b>
<b>Peter J. Hiller</b>	<b>Con</b>	<b>1,286</b>	<b>61.3</b>
Claire B. Bysse	LD	318	15.2
Gregor Guthrie	Gm	251	12.0
David Hodgson	Lab	230	11.0
Anthea J. Sully	Lab	176	8.4

## Gunthorpe


Peterborough



<b>Darren Fower</b>	<b>LD</b>	<b>942</b>	<b>42.6</b>
<b>Julia E. Davidson</b>	<b>LD</b>	<b>789</b>	<b>35.6</b>
<b>Andrew W.F. Bond</b>	<b>LD</b>	<b>769</b>	<b>34.7</b>
Hayley J. Shelton	Con	603	27.2
Francis P. Murphy	Con	575	26.0
Bryan A. Tyler	Con	558	25.2
Chris Bacon	UKIP	499	22.5
Marc Boylan-Taylor	UKIP	464	21.0
Philip Meeds	UKIP	428	19.3
Roz Jones	Lab	364	16.4
Joanne L. Palmer	Lab	332	15.0
George Welch	Lab	317	14.3

## Hampton Vale


North West Cambridgeshire



<b>David A. Seaton</b>	<b>Con</b>	<b>375</b>	<b>40.4</b>
<b>Dave King</b>	<b>Con</b>	<b>338</b>	<b>36.4</b>
<b>Marco Cereste</b>	<b>Con</b>	<b>296</b>	<b>31.9</b>
Ewan R.S. Cox	Lab	258	27.8
Lynne C. O'Brien	Lab	246	26.5
Robert S.T. Walker	Lab	214	23.0
Teresa J. Linksey	UKIP	195	21.0
Nick Senior	Gm	174	18.7
Jon Phillipson Brown	Gm	170	18.3
Alex Bailey	Gm	132	14.2

## Hargate & Hempsted

North West Cambridgeshire



<b>Janet V. Goodwin</b>	<b>Con</b>	<b>301</b>	<b>38.5</b>
<b>Howard A. Fuller</b>	<b>Con</b>	<b>289</b>	<b>36.9</b>
<b>Irene Walsh</b>	<b>Con</b>	<b>255</b>	<b>32.6</b>
Chris Wiggan	LD	222	28.4
George A. Cox	Lab	203	25.9
Catherine M. Weaver	Lab	193	24.7
Ronald C. Graves	Lab	177	22.6
John Linskey	UKIP	173	22.1
Matthew J. Bliszczyk	UKIP	157	20.1
Daniel D. Gibbs	LD	143	18.3
Christian D. Hogg	LD	133	17.0
Jad Mustafa	UKIP	102	13.0

## North


Peterborough



<b>Mohammed Nadeem</b>	<b>Con</b>	<b>1,482</b>	<b>38.3</b>
<b>Ali Ansar</b>	<b>Lab</b>	<b>1,463</b>	<b>37.9</b>
<b>Nazim Khan</b>	<b>Lab</b>	<b>1,413</b>	<b>36.6</b>
Shazia Bashir	Con	1,366	35.3
Gafoor Rehman	Con	1,321	34.2
Mohammed Sabir	Lab	1,211	31.3
Claire A. Barks	UKIP	502	13.0
Steve Wilson	Gm	332	8.6
Phillip R. Whitley	LD	279	7.2

## Orton Longueville

North West Cambridgeshire



<b>Graham P. Casey</b>	<b>Con</b>	<b>894</b>	<b>30.9</b>
<b>June M. Bull</b>	<b>Con</b>	<b>859</b>	<b>29.7</b>
<b>John Okonkowski</b>	<b>UKIP</b>	<b>846</b>	<b>29.3</b>
Evelina Sidlauskienė	Lab	658	22.8
Dennis P. Jones	Lab	581	20.1
Nigel V. North	Con	581	20.1
Christopher R. York	Lab	497	17.2
Alex Airey	Grn	421	14.6
Vincent R. Carroll	LD	268	9.3

## Orton Waterville

North West Cambridgeshire



<b>Kim L. Aitken</b>	<b>Con</b>	<b>1,338</b>	<b>42.8</b>
<b>June Stokes</b>	<b>Con</b>	<b>1,191</b>	<b>38.1</b>
<b>Gavin A. Elsey</b>	<b>Con</b>	<b>1,169</b>	<b>37.4</b>
Iain P. McLaughlan	UKIP	607	19.4
Julie Howell	Grn	565	18.1
David S. Weaver	Lab	445	14.2
Christopher J. Whitworth	Lab	378	12.1
Kim A. Whitworth	Lab	373	11.9
Rachel A. Speed	LD	323	10.3

## Park

Peterborough



<b>John F. Shearman</b>	<b>Lab</b>	<b>1,618</b>	<b>42.6</b>
<b>Richard Ferris</b>	<b>Lab</b>	<b>1,569</b>	<b>41.3</b>
<b>John P. Peach</b>	<b>Con</b>	<b>1,546</b>	<b>40.7</b>
Arfan Khan	Con	1,536	40.4
Sabra Yasin	Lab	1,343	35.3
Mohammad Yousaf	Con	1,203	31.6
Ali Shan	Grn	355	9.3
Graham J. Whitehead	UKIP	345	9.1
Beki Sellick	LD	163	4.3

## Paston & Walton

Peterborough



<b>Nick Sandford</b>	<b>LD</b>	<b>907</b>	<b>42.6</b>
<b>Simon F. Barkham</b>	<b>LD</b>	<b>819</b>	<b>38.5</b>
<b>Asif Shaheed</b>	<b>LD</b>	<b>808</b>	<b>37.9</b>
Christian Defeo	Lab	537	25.2
Bonita R. Yonga	Lab	514	24.1
Jonas A.H. Yonga	Lab	502	23.6
David Day	Con	449	21.1
Terry Palmer	UKIP	432	20.3
Elizabeth J. Law	Con	379	17.8
George Konstantinidis	UKIP	347	16.3
Paul R. McGregor	Con	306	14.4

## Ravensthorpe

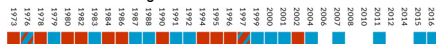
Peterborough



<b>Gul Nawaz</b>	<b>Con</b>	<b>1,392</b>	<b>48.3</b>
<b>Samantha J. Smith</b>	<b>Con</b>	<b>1,218</b>	<b>42.2</b>
<b>Edward Murphy</b>	<b>Lab</b>	<b>1,158</b>	<b>40.2</b>
Mohammed Rangzeb	Con	1,132	39.3
Sue Johnson	Lab	1,057	36.7
Matthew Mahabadi	Lab	898	31.1
Roger Hughes	UKIP	598	20.7

## Stanground South

North West Cambridgeshire



<b>Chris Harper</b>	<b>Con</b>	<b>822</b>	<b>51.2</b>
<b>Brian Rush</b>	<b>Con</b>	<b>777</b>	<b>48.4</b>
<b>Ray Bisby</b>	<b>Con</b>	<b>762</b>	<b>47.5</b>
Christopher E. Mercieca	UKIP	439	27.3
Tony Otley	Lab	433	27.0
Carole A. Griffiths	Lab	408	25.4
Lisa J. Mercieca	UKIP	400	24.9
Peter M. Ward	Lab	355	22.1

## Werrington

Peterborough



<b>John R. Fox</b>	<b>Ind</b>	<b>1,747</b>	<b>57.1</b>
<b>Judy Fox</b>	<b>Ind</b>	<b>1,710</b>	<b>55.8</b>
<b>Steve Lane</b>	<b>Ind</b>	<b>1,274</b>	<b>41.6</b>
Steve Fox	UKIP	565	18.5
Paula V. Thacker	Con	452	14.8
Sue Day	Con	441	14.4
Darren Morleyh	Con	382	12.5
Roger Proudfoot	Grn	302	9.9
Vince Moon	Lab	285	9.3
Chris Jones	Lab	283	9.2
Aaron Speechley	Lab	243	7.9
Cherry Beeby	Grn	238	7.8
Joseph Wells	Grn	134	4.4

## West

Peterborough



<b>Lynne Ayres</b>	<b>Con</b>	<b>908</b>	<b>55.9</b>
<b>Wayne Fitzgerald</b>	<b>Con</b>	<b>855</b>	<b>52.6</b>
Alan Gasparutti	Lab	339	20.9
Drury H. Thompson	Lab	304	18.7
John W. Myles	UKIP	298	18.3
Roger Spicer	UKIP	241	14.8
Debbie Goldsmith	Grn	153	9.4

## Wittering

North West Cambridgeshire



<b>Diane Lamb</b>	<b>Con</b>	<b>453</b>	<b>81.9</b>
Maheebub J. Ladha	Lab	100	18.1

# How Peterborough voted

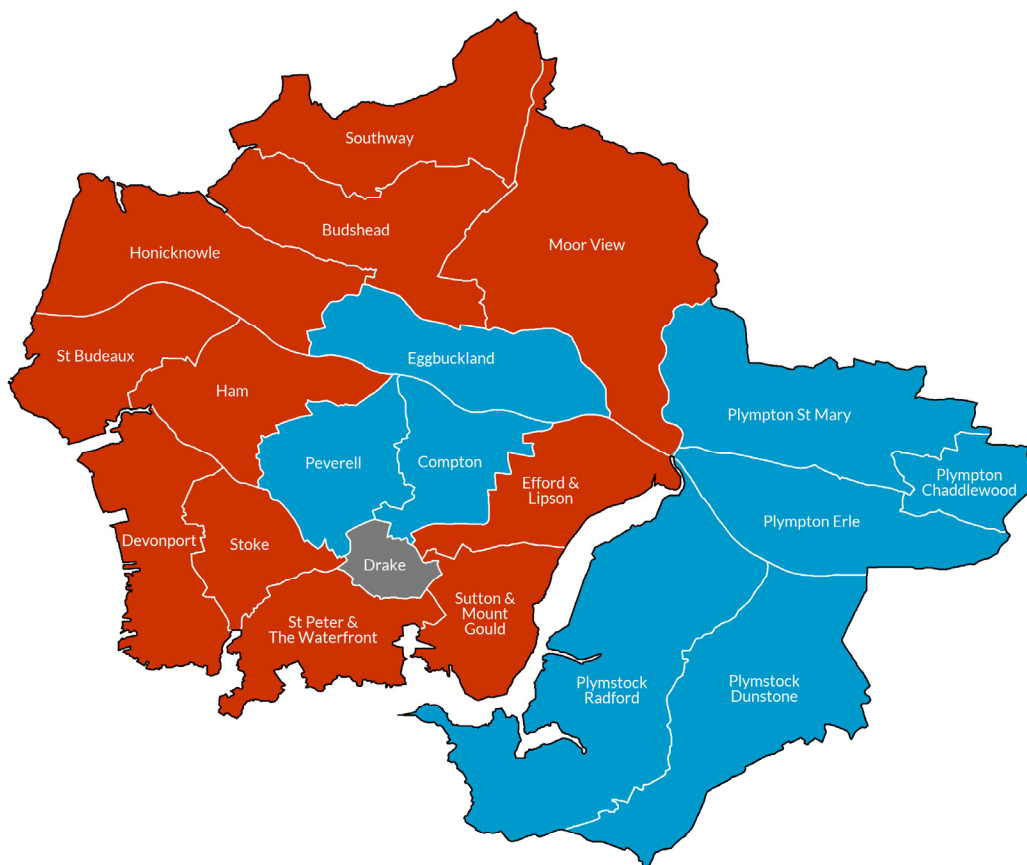
	Date	%Poll	Con	Lab	LD	UKIP	Green	Lib	Ind	Oth
Barnack	2016		81.3	18.7						
Bretton	2016		27.1	35.4		27.0	10.4			
Central	2016		26.4	50.4		11.2	12.1			
Dogsthorpe	2016		7.5	26.9		15.3	5.6	44.6		
East	2016		40.0	34.0		18.6		7.4		
Eye, Thorney & Newborough	2016		32.4	10.4		22.8	10.9		23.5	
Fletton & Stanground	2016		14.4	19.6	25.4	23.1	8.3		9.2	
Fletton & Woodston	2016		28.2	25.4			13.0		29.0	4.4
Glington & Castor	2016		63.1	9.7	15.2		12.0			
Gunthorpe	2016		26.1	15.2	37.6	20.9				
Hampton Vale	2016		36.2	25.8		21.0	17.0			
Hargate & Hempsted	2016		36.0	24.4	21.2	18.4				
North	2016		35.9	35.3	7.2	13.0	8.6			
Orton Longueville	2016		26.9	20.0	9.3	29.3	14.6			
Orton Waterville	2016		39.4	12.7	10.3	19.4	18.1			
Park	2016		37.6	39.7	4.3	9.1	9.3			
Paston & Walton	2016		17.8	24.3	39.7	18.3				
Ravensthorpe	2016		43.3	36.0		20.7				
Stanground South	2016		49.0	24.8		26.1				
Werrington	2016		13.9	8.8		18.5	7.4		51.5	
West	2016		54.2	19.8		16.6	9.4			
Wittering	2016		81.9	18.1						

# Plymouth

One of the classic two-party battlegrounds in the country is Plymouth. Three ingredients make it so. Economically most of Plymouth is not especially affluent, skewing it to the left. But Plymouth is a naval city, and that offsets some of the Labour lean. The third factor is the affluent suburbs east of the river Plym: Plymstock and Plympton which further redresses the city's lean to Labour. Labour lost overall control for the third time in 2014 when the Conservatives won nine seats and UKIP three (a year in which UKIP topped the poll). It is essentially Labour losses to UKIP that explains why Plymouth has two (and a third) Conservative MPs: even though UKIP has fallen away significantly it is in Labour wards that their vote is causing problems. The Tories won another ten seats in 2015 and eight in 2016 bringing the main parties level: 27 Conservative, 27 Labour and three UKIP councillors. Whoever wins those 3UKIP seats in 2018 should take overall control of Plymouth.

73 76 79 83 87 91 95 97 00 03 04 06 07 08 10 11 12 14 15 16

Results dashboard																			
Budshead			Compton			Devonport			Drake		Efford & Lipson			Eggbuckland			Ham		
16	15	14	16	15	14	16	15	14	15	14	16	15	14	16	15	14	16	15	14
Honicknowle			Moor View			Peverell			Plympton C'wood		Plympton Erle		Plympton St Mary			Plymstock D'stone			
16	15	14	16	15	14	16	15	14	16	14	16	15	16	15	14	16	15	14	
Plymstock R'ford			St Budeaux			St Peter			Southway		Stoke			Sutton & Mt Gould					
16	15	14	16	15	14	16	15	14	16	15	14	16	15	14	16	15	14		

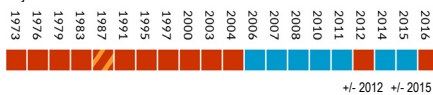


	Conservatives		Labour		Liberal Dem		UKIP		Green		Independents		Others	
	Seats	%Votes	Seats	%Votes	Seats	%Votes	Seats	%Votes	Seats	%Votes	Seats	%Votes	Seats	%Votes
16	8	35.5	11	26.1	0	7.9	0	16.3	0	7.7	0	2.6	0	5.8
15	10	37.8	9	31.1	0	3.4	0	19.9	0	6.2	0	0.5	0	0.9
14	9	30.3	7	30.8	0	0.9	3	31.1	0	3.9	0	1.0	0	2.1

## Budshead

Plymouth Moor View

2.3% Lab to Con

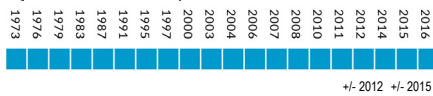


<b>*Jon Taylor</b>	<b>Lab</b>	<b>1,373</b>	<b>39.9</b>	<b>- 6.0</b>	<b>+ 9.9</b>
Charlotte Bladen	Con	1,283	37.3	- 1.5	- 3.9
Gordon C. Miller	UKIP	585	17.0	+ 1.7	- 3.9
Joshua G. Pope	Gm	99	2.9	-	- 0.5
Roger J. Mitchell	LD	75	2.2	-	- 1.2
Andrew White	TUSC	29	0.8		+ 0.3

## Compton

Plymouth Drake & Devonport

3.8% Lab to Con

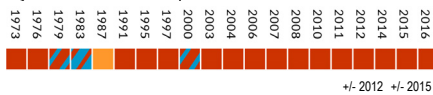


<b>*Richard S. Ball</b>	<b>Con</b>	<b>1,536</b>	<b>49.0</b>	<b>+ 8.6</b>	<b>+ 4.6</b>
John C. Petrie	Lab	894	28.5	+ 1.0	+ 1.0
Colin J. Trier	Gm	261	8.3	+ 1.1	+ 0.5
Steven Guy	LD	217	6.9	+ 0.4	+ 1.1
Grace Stickland	P Ind	161	5.1		
Nigel Buckley	TUSC	65	2.1		+ 1.4

## Devonport

Plymouth Drake & Devonport

5.1% Lab to Con



<b>*Kate Taylor</b>	<b>Lab</b>	<b>1,315</b>	<b>46.2</b>	<b>- 5.8</b>	<b>+ 5.8</b>
Sandy Borthwick	Con	630	22.1	+ 4.4	- 5.6
Michael Ellison	UKIP	615	21.6	+ 2.9	+ 0.7
Andrew R. Pratt	Gm	101	3.6	- 1.0	- 2.4
Fleur O. Stoner Ball	LD	92	3.2	- 3.8	- 1.0
Scott A. Wardle	P Ind	55	1.9		
Simon Gomery	TUSC	37	1.3		+ 0.6

## Drake

Plymouth Drake & Devonport

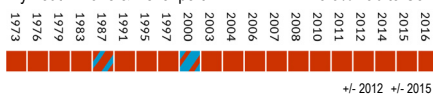


No election in 2016

## Efford & Lipson

Plymouth Drake & Devonport

3.9% Lab to Con

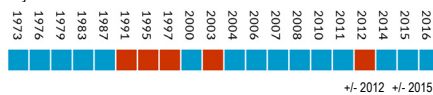


<b>*Brian Vincent</b>	<b>Lab</b>	<b>1,757</b>	<b>60.7</b>	<b>- 4.5</b>	<b>+19.5</b>
George Davis	Con	561	19.4	+ 3.1	- 6.0
Terry Luscombe	P Ind	336	11.6		
Hannah M. Lewis	TUSC	130	4.5		+ 3.8
Rafiqul M. Haque	LD	109	3.8		- 0.2

## Eggbuckland

Plymouth Moor View

7.6% Lab to Con

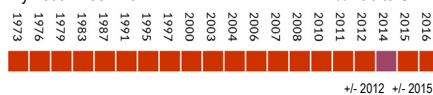


<b>Heath Cook</b>	<b>Con</b>	<b>1,523</b>	<b>41.0</b>	<b>+ 3.2</b>	<b>- 7.0</b>
Paul C. McNamara	Lab	1,023	27.5	- 12.0	+ 1.6
Hugh S. Davies	UKIP	833	22.4	- 0.3	+ 2.0
Richard J. Simpson	LD	123	3.3		
Chris Treise	P Ind	107	2.9		
Sam Down	Gm	84	2.3		- 2.7
Lesley Duncan	TUSC	22	0.6		- 0.1

## Ham

Plymouth Moor View

7.4% Lab to UKIP

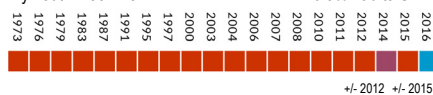


<b>*Tina Tuohy</b>	<b>Lab</b>	<b>1,271</b>	<b>45.0</b>	<b>- 13.6</b>	<b>+ 6.4</b>
Stuart B. Charles	UKIP	687	24.3	+ 1.1	- 2.5
Dean Seddon	Con	592	20.9	+ 2.6	- 5.1
Matthew Radmore	LD	127	4.5		+ 0.1
Jason W. Shopland	P Ind	87	3.1		
Ryan J. Aldred	TUSC	63	2.2		+ 1.4

## Honicknowle

Plymouth Moor View

10.3% Lab to UKIP

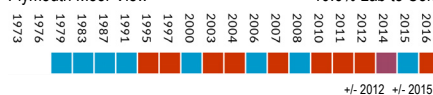


<b>*Pete Smith</b>	<b>Lab</b>	<b>1,261</b>	<b>42.3</b>	<b>- 13.9</b>	<b>+ 0.6</b>
Nikki Bale	UKIP	966	32.4	+ 6.7	+ 2.7
Sally Walker	Con	582	19.5	+ 6.3	- 4.2
Dylan H. Morris	LD	88	3.0		
Carl Evans	P Ind	56	1.9		
Joshua Gray	TUSC	28	0.9		+ 0.3

## Moor View

Plymouth Moor View

10.6% Lab to Con

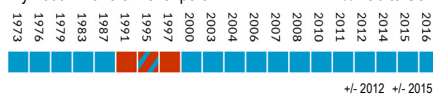


<b>Chris Mavin</b>	<b>Lab</b>	<b>1,220</b>	<b>37.3</b>	<b>- 14.1</b>	<b>+ 7.0</b>
Bethan Roberts	Con	1,134	34.7	+ 7.0	- 3.6
Philip Partridge	UKIP	654	20.0	+ 2.7	- 3.1
Richard Bray	LD	126	3.9	+ 0.4	- 0.6
Arthur N. Watson	P Ind	111	3.4		
Keith Low	TUSC	27	0.8		

## Peverell

Plymouth Drake & Devonport

2.1% Lab to Con



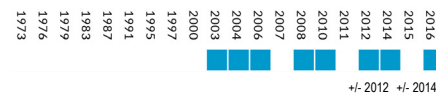
<b>Tony Carson</b>	<b>Con</b>	<b>1,582</b>	<b>42.2</b>	<b>+ 4.8</b>	<b>- 0.7</b>
Jeremy Goslin	Lab	1,314	35.0	+ 0.7	+ 5.8
Charlotte J. Radmore	LD	337	9.0	+ 3.6	+ 3.1
Peter G. Brooksbank	P Ind	253	6.7		
Wendy M. Miller	Gm	223	5.9	- 2.3	- 2.2
Justin Pollard	TUSC	42	1.1		+ 0.2



## Plympton Chaddlewood

South West Devon

3.9% UKIP to Con

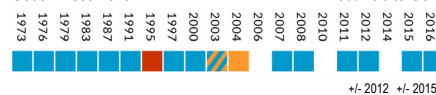


<b>Samantha J. Leaves</b>	<b>Con</b>	<b>786</b>	<b>50.1</b>	<b>+ 5.9</b>	<b>+10.7</b>
Jonathan B. Frost	UKIP	376	24.0	- 1.8	- 12.4
Connor Smart	Lab	373	23.8	- 6.2	+ 3.1
Teresa Stuart	TUSC	33	2.1		- 1.5

## Plympton Erle

South West Devon

4.9% Lab to Con

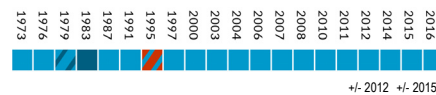


<b>*Ian P. Darcy</b>	<b>Con</b>	<b>1,105</b>	<b>48.6</b>	<b>+10.6</b>	<b>+ 0.7</b>
Janet D. Wise	Lab	731	32.1	+ 0.9	+ 12.4
Peter Endean	P Ind	205	9.0		
Christianne L. Pollock	LD	130	5.7	- 4.8	- 0.9
Louise C. Allridge	TUSC	103	4.5		+ 3.4

## Plympton St Mary

South West Devon

13.7% Lab to Con

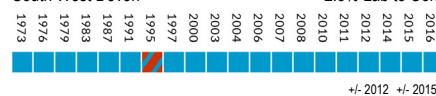


<b>Andrea V. Loveridge</b>	<b>Con</b>	<b>2,318</b>	<b>68.0</b>	<b>+23.3</b>	<b>+ 8.8</b>
Roger D. Williams	Lab	883	25.9	- 4.1	+ 8.8
Tom Nally	TUSC	209	6.1		+ 5.1

## Plymstock Dunstone

South West Devon

2.3% Lab to Con

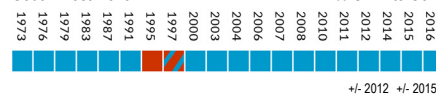


<b>*Kevin C. Wigans</b>	<b>Con</b>	<b>1,594</b>	<b>45.1</b>	<b>+ 1.1</b>	<b>- 3.6</b>
David Salmon	UKIP	1,037	29.4	- 3.0	+ 4.8
Dena Rafati	Lab	585	16.6	- 7.0	+ 0.2
Sima Davarian-Dehsorkhe	LD	253	7.2		+ 1.0
Roxy Castell	TUSC	63	1.8		+ 1.3

## Plymstock Radford

South West Devon

1.2% UKIP to Con

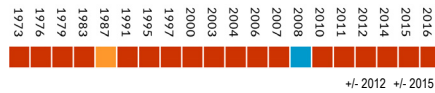


<b>*Michael J.E. Leaves</b>	<b>Con</b>	<b>1,441</b>	<b>41.0</b>	<b>+ 3.1</b>	<b>- 8.3</b>
John E. Wheeler	UKIP	1,077	30.6	+ 0.7	+ 4.8
Vince T. Barry	Lab	664	18.9	- 8.1	- 4.2
Jeffrey Hall	LD	158	4.5	-	- 0.8
Connor Clarke	Gm	154	4.4		
Thomas M. Sloman	TUSC	22	0.6		- 1.2

## St Budeaux

Plymouth Moor View

11.1% Lab to Con

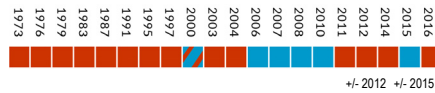


	Lab	2016	2015	2014	2013
<b>Darren M. Winter</b>	<b>Lab</b>	<b>1,186</b>	<b>42.8</b>	<b>- 18.3</b>	<b>+ 3.8</b>
Margaret L. Storer	UKIP	659	23.8	+ 3.9	- 3.4
Dan Bothwick	Con	598	21.6	+ 5.8	- 6.5
Adam L. Duffield	P Ind	115	4.2		
Stephen D. Luscombe	LD	102	3.7	+ 0.4	
Stan Beal	Grn	81	2.9		- 1.8
Aaron B. Smith	TUSC	28	1.0		0.0

## Southway

Plymouth Moor View

10.9% Lab to Con




	Lab	2016	2015	2014	2013
<b>*Lorraine Parker</b>	<b>Lab</b>	<b>1,223</b>	<b>36.1</b>	<b>- 15.2</b>	<b>+ 2.5</b>
Rebecca J. Smith	Con	1,135	33.5	+ 6.6	- 1.4
Bill Wakeham	UKIP	645	19.0	- 2.8	- 3.6
Natasha A. Squires	P Ind	224	6.6		
Daniel M. Sheaff	Grn	76	2.2		- 1.3
Storm Norman	LD	56	1.7		
Nik Brookson	TUSC	30	0.9		+ 0.3

## Sutton & Mount Gould

Plymouth Drake & Devonport

1.2% Lab to Con

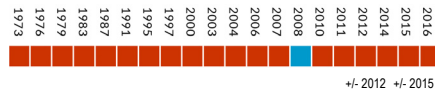


	Lab	2016	2015	2014	2013
<b>*Eddie Rennie</b>	<b>Lab</b>	<b>1,413</b>	<b>48.8</b>	<b>- 2.6</b>	<b>+11.4</b>
Edmund H. Shillabeer	Con	589	20.3	- 0.2	- 7.5
Jonquil P. Webber	UKIP	434	15.0	+ 0.3	- 0.3
Peter York	LD	177	6.1	+ 1.6	- 0.2
Daniel Van Cleak	Grn	166	5.7	- 0.1	- 6.2
Andy Kerswell	P Ind	80	2.8		
Louise Parker	TUSC	36	1.2	- 1.9	- 0.1

## St Peter & The Waterfront

Plymouth Drake & Devonport

4.2% Lab to Con

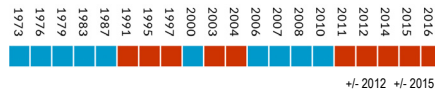


	Lab	2016	2015	2014	2013
<b>*Ian G. Tuffin</b>	<b>Lab</b>	<b>1,263</b>	<b>41.3</b>	<b>- 8.4</b>	<b>+ 5.7</b>
Karen E. Thurston	Con	844	27.6	- 0.1	- 1.0
John S. Smith	UKIP	503	16.4	+ 1.1	+ 0.8
Jessica R. Horner	Grn	209	6.8		- 4.8
Hugh Janes	LD	174	5.7	- 1.7	+ 0.5
Bob Brice	TUSC	66	2.2		+ 0.9

## Stoke

Plymouth Drake & Devonport

4.5% Lab to Con



	Lab	2016	2015	2014	2013
<b>*Sam Davey</b>	<b>Lab</b>	<b>1,645</b>	<b>49.5</b>	<b>+ 3.0</b>	<b>+13.4</b>
Andrew Ford	Con	964	29.0	- 6.0	- 4.7
Ramon P. Fereday	UKIP	506	15.2	+ 2.3	+ 0.6
Helen C. Guy	LD	209	6.3	+ 0.6	+ 1.6





# How Plymouth voted

	Date	%Poll	Con	Lab	LD	UKIP	Green	Ind	Oth
Budshead	2016	36.6	37.3	39.9	2.2	17.0	2.9		0.8
	2015	62.9	41.2	30.0	3.4	20.9	3.4	0.6	0.5
	2014	35.1	31.4		32.1			1.4	
	2012	38.8	45.9		15.3				
Compton	2016	35.9	49.0	28.5	6.9		8.3	5.1	2.1
	2015	71.9	44.4	27.5	5.8	13.8	7.8		0.7
	2014	42.7	39.6	24.2		22.8	12.1		1.3
	2012	33.5	40.4	27.5	6.5	18.3	7.2		
Devonport	2016	28.6	22.1	46.2	3.2	21.6	3.6	1.9	1.3
	2015	56.9	27.7	40.4	4.2	20.9	6.0		0.7
	2014	33.5	17.5	36.3	4.5	33.6	6.5		1.6
	2012	27.1	17.7	52.0	7.0	18.7	4.6		
Drake	2015	61.2	28.6	38.3	5.2	6.7	20.3		0.9
	2014	25.2	44.2	26.3	4.0	8.8	14.6	0.4	1.7
Efford & Lipson	2016	30.5	19.4	60.7	3.8			11.6	4.5
	2015	60.2	25.4	41.2	4.0	19.9	7.4	1.4	0.7
	2014	34.8	16.8	39.6		32.5	8.8		2.2
	2012	30.6	16.3	65.2		18.6			
Eggbuckland	2016	37.2	41.0	27.5	3.3	22.4	2.3	2.9	0.6
	2015	68.2	48.0	25.9		20.4	5.0		0.7
	2014	41.5	42.8	26.7		29.1			1.3
	2012	34.7	37.8	39.5		22.7			
Ham	2016	30.4	20.9	45.0	4.5	24.3		3.1	2.2
	2015	59.5	26.0	38.6	4.4	26.8	3.5		0.8
	2014	33.7	19.1	38.1		39.8			3.0
	2012	31.2	18.3	58.6		23.2			
Honicknowle	2016	30.2	19.5	42.3	3.0	32.4		1.9	0.9
	2015	56.5	23.7	41.7		29.7	3.6	0.7	0.6
	2014	33.9	13.7	36.3		47.3			2.7
	2012	27.4	13.2	56.2		25.7	4.9		
Moor View	2016	34.7	34.7	37.3	3.9	20.0		3.4	0.8
	2015	67.6	38.3	30.3	4.5	23.1	2.9	0.6	0.4
	2014	39.6	24.4	35.5		39.0			1.1
	2012	36.0	27.7	51.4	3.5	17.3			
Peverell	2016	37.4	42.2	35.0	9.0		5.9	6.7	1.1
	2015	74.2	42.9	29.2	5.9	12.3	8.1		1.6
	2014	44.4	39.2	28.5	4.8	18.1	8.2		1.2
	2012	35.1	37.4	34.3	5.4	14.1	8.2		0.7

How Plymouth voted - continued

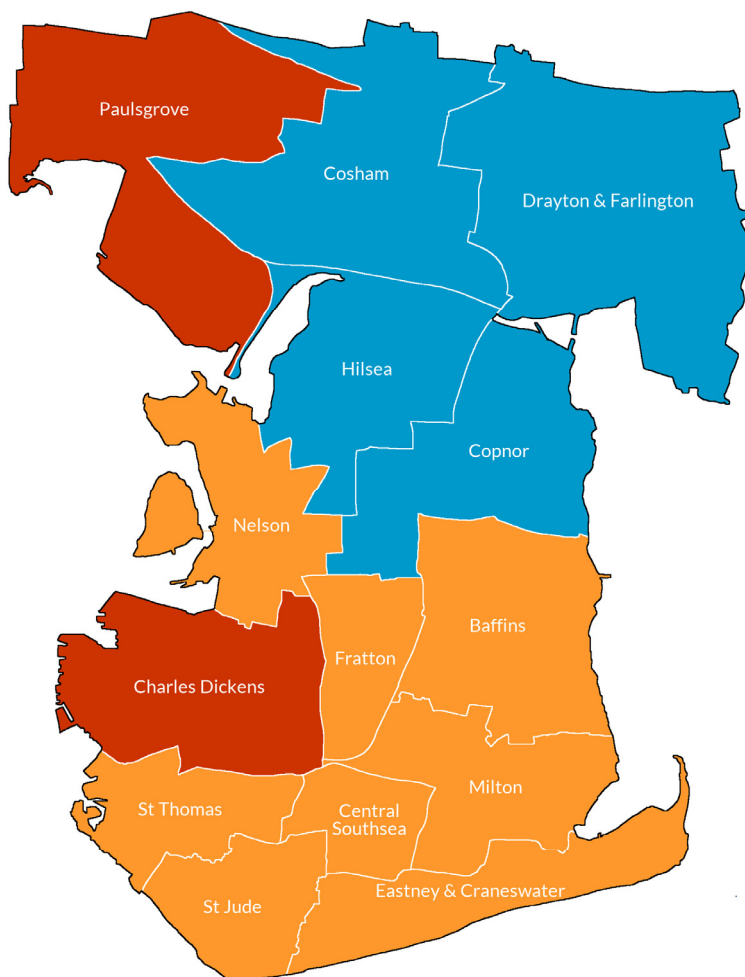
	Date	%Poll	Con	Lab	LD	UKIP	Green	Ind	Oth
Plympton Chaddlewood	2016	26.2	50.1	23.8		24.0			2.1
	2014	31.6	39.4	20.7		36.4			3.8
	2012	25.7	44.2	30.0		25.8			
Plympton Erle	2016	34.1	48.6	32.1	5.7			9.0	4.5
	2015	68.6	47.9	19.7	6.6	19.7	5.0		1.1
	2012	34.8	38.0	31.2	10.5	20.3			
Plympton St Mary	2016	34.2	68.0	25.9					6.1
	2015	71.5	59.2	17.1		17.6	5.1		1.0
	2014	39.6	48.4	18.7		27.4			5.4
	2012	34.6	44.7	30.0		25.4			
Plymstock Dunstone	2016	37.2	45.1	16.6	7.2	29.4			1.8
	2015	72.8	48.7	16.4	6.2	24.6	3.7		0.5
	2014	41.9	43.9	17.3		36.8			1.9
	2012	36.3	44.0	23.6		32.4			
Plymstock Radford	2016	35.5	41.0	18.9	4.5	30.6	4.4		0.6
	2015	70.0	49.3	23.1		25.8			1.8
	2014	40.5	39.1	21.0		37.9			2.1
	2012	34.7	37.9	27.0	5.3	29.9			
St Budeaux	2016	24.5	21.6	42.8	3.7	23.8	2.9	4.2	1.0
	2015	56.2	28.1	39.0		27.2	4.7		1.0
	2014	33.0	19.7	38.9		38.5			3.0
	2012	31.9	15.8	61.1	3.3	19.9			
St Peter & The Waterfront	2016	30.4	27.6	41.3	5.7	16.4	6.8		2.2
	2015	60.4	28.6	35.6	5.2	15.6	11.6	2.0	1.3
	2014	34.4	22.5	35.8	5.1	24.8	9.5		2.4
	2012	31.1	27.7	49.7	7.4	15.3			
Southway	2016	34.4	33.5	36.1	1.7	19.0	2.2	6.6	0.9
	2015	64.2	34.9	33.6		22.6	3.5	4.7	0.6
	2014	39.5	23.4	34.6		32.2		8.8	0.9
	2012	36.4	26.9	51.3		21.8			
Stoke	2016	36.0	29.0	49.5	6.3	15.2			
	2015	66.7	33.7	36.1	4.7	14.6	10.0		1.0
	2014	40.0	22.5	36.9		22.2	9.2	7.7	1.5
	2012	37.1	35.0	46.5	5.7	12.9			
Sutton & Mount Gould	2016	31.6	20.3	48.8	6.1	15.0	5.7	2.8	1.2
	2015	63.5	27.8	37.4	6.3	15.3	11.9		1.3
	2014	36.1	19.6	41.3		25.7	11.3		2.0
	2012	29.6	20.5	51.4	4.5	14.7	5.8		3.1

# Portsmouth

From one naval city to another. The big difference, electorally, between Plymouth and Portsmouth is that it is a three-party (and very nearly a four-party) battleground. All three main parties have won overall majorities in Portsmouth: the Tories in the 1970s and 1980s; Labour in the 1990s and the Lib Dems as recently as four years ago. This is, perhaps, surprising as the Lib Dem surge coincided with their plunge in popularity after entering coalition government. And it was terminated not by a recovery by Labour or the Tories, but by UKIP, which won six of the wards and came second in vote share in 2014. UKIP has since lost about 8 points, which has been enough to stop it winning further seats, but still enough to influence the result. At their peak Labour can win seven wards but at the moment they're pared back to the council estate ward of Paulsgrove and the old town part of Portsea: Charles Dickens ward. The Conservatives are strongest in the northern wards, but ate into the Lib Dem south in 2015. 18 Conservatives, 15 Lib Dems, 6 UKIP and 3 Labour. Tories four seats short of their first majority in what will, by 2018, be 30 years.

73 76 79 83 84 86 87 88 90 91 92 94 95 96 98 99 00 02 03 04 06 07 08 10 11 12 14 15 16

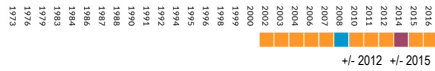
Results dashboard																							
Baffins			Central Southsea			Charles Dickens			Copnor			Cosham			Drayton			Eastney					
16	15	14	16	15	14	16	15	14	16	15	14	16	15	14	16	15	14	16	15	14			
Fratton			Hilsea			Milton			Nelson			Paulsgrove			St Jude			St Thomas					
16	15	14	16	15	14	16	15	14	16	15	14	16	15	14	16	15	14	16	15	14	16	15	14



	Conservatives		Labour		Liberal Dem		UKIP		Green		Independents		Others	
	Seats	%Votes	Seats	%Votes	Seats	%Votes	Seats	%Votes	Seats	%Votes	Seats	%Votes	Seats	%Votes
16	4	27.5	2	23.9	8	29.3	0	15.0	0	4.2	0	0.0	0	0.1
15	9	34.3	1	19.4	4	19.7	0	16.7	0	8.4	0	0.3	0	1.1
14	5	28.2	0	19.5	2	21.1	6	24.7	0	3.2	0	1.3	0	2.0

## Baffins

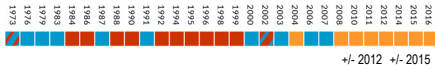
Portsmouth North



<b>*Darren Sanders</b>	LD	1,759	47.5	- 0.8	+17.5
George F. Edgar	Con	691	18.7	- 4.2	- 9.2
Kevan G. Chippindall-Higgin	UKIP	671	18.1	-	- 3.5
John D. Castillon	Lab	580	15.7	- 2.1	+ 1.2

## Central Southsea

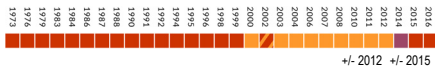
Portsmouth South



<b>Steve Pitt</b>	LD	1,364	40.9	- 1.5	+10.2
Frank E. Minal	Lab	804	24.1	- 1.6	+ 8.0
Ian D. McCulloch	Grn	444	13.3	+ 3.7	- 7.7
Massoud Esmaili	Con	401	12.0	- 5.0	- 9.6
Derek W.A. Wareham	UKIP	323	9.7	-	+ 0.3

## Charles Dickens

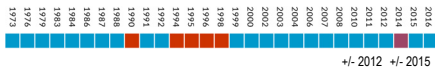
Portsmouth South



<b>Stephen J. Morgan</b>	Lab	948	33.9	+ 2.2	+ 8.4
*Margaret J. Foster	LD	885	31.7	- 10.7	+ 6.4
Andrew P. Walters	UKIP	543	19.4	-	- 2.9
John M. Hill	Con	287	10.3	- 6.7	- 8.1
Hannah M. Dawson	Grn	130	4.7	- 4.9	- 2.1

## Copnor

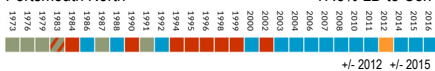
Portsmouth North



<b>*Neill Young</b>	Con	1,010	35.9	+ 3.6	- 6.3
Rumal A. Khan	Lab	815	29.0	+ 6.5	+ 6.9
Terry Chipperfield-Harrison	UKIP	717	25.5	-	+ 2.6
Jaison A. Matewu	LD	269	9.4	- 11.6	+ 2.5

## Cosham

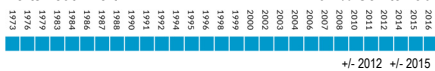
Portsmouth North



<b>Jim Fleming</b>	Con	1,251	41.2	+11.0	- 1.1
Graham P. Heaney	Lab	878	28.9	- 3.0	+ 5.6
Mel Todd	UKIP	647	21.3	-	+ 0.2
Kirstine M. Impey	LD	263	8.7	- 24.6	+ 1.6

## Drayton & Farlington

Portsmouth North



<b>*Stephen Wemyss</b>	Con	1,977	55.0	- 5.0	-10.9
Andreas Bubel	Lab	733	20.4	- 4.7	+ 2.5
Loreley D. Lawrence	UKIP	555	15.4	-	-
Josh Dulberg	LD	330	9.2	- 5.7	+ 2.2

## Eastney & Craneswater

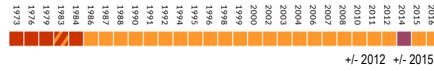
Portsmouth South



<b>*Matthew R. Winnington</b>	LD	1,599	43.3	- 2.0	+20.1
Susan J. Lloyd	Con	1,278	34.6	- 0.4	- 5.2
Julian P. Wright	Lab	500	13.6	- 1.7	+ 1.2
Manno Groen	Grn	313	8.5	-	- 1.5

## Fratton

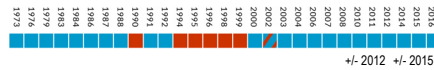
Portsmouth South



<b>*David E.C. Fuller</b>	LD	860	32.0	- 17.6	+ 5.8
Thomas P.H. Coles	Lab	733	27.2	+ 1.8	+ 7.5
Todd Sweeney	UKIP	584	21.7	-	+ 0.8
Laurence Warren-West	Con	354	13.2	- 3.9	- 6.5
Martin P. Cox	Grn	160	5.9	-	- 1.2

## Hilsea

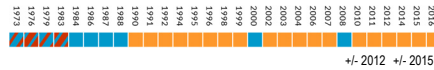
Portsmouth North



<b>*Donna Jones</b>	Con	1,566	54.6	+10.2	+11.1
Silvi Veale	Lab	922	32.1	- 9.6	+ 8.3
Julie A. Spurgeon	LD	380	13.2	- 0.7	+ 6.5

## Milton

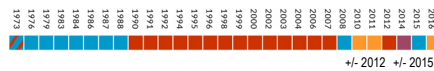
Portsmouth South



<b>*Will Purvis</b>	LD	1,488	42.6	- 9.5	+ 8.9
Alex Bentley	Lab	614	17.6	- 6.9	+ 3.7
Malcolm K.G. Chewter	Con	563	16.1	- 7.3	- 9.3
Robbie Robinson	UKIP	559	16.0	-	+ 1.0
Kylie Barton	Grn	269	7.7	-	- 3.5

## Nelson

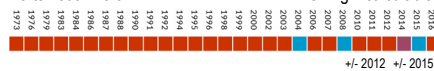
Portsmouth North



<b>Leo Madden</b>	LD	1,118	40.4	+ 4.6	+18.4
Sue Castillon	Lab	617	22.3	- 14.9	- 1.1
Barry P. Davies	UKIP	595	21.5	-	- 2.8
Ben Swann	Con	438	15.8	- 11.2	- 8.5

## Paulsgrove

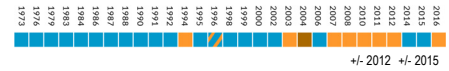
Portsmouth North



<b>*John Ferrett</b>	Lab	995	41.3	- 21.5	+ 9.7
Mike Jerome	UKIP	711	29.5	-	+ 3.8
Bill New	Con	577	23.9	- 4.6	- 9.0
Nicky Dodd	LD	99	4.1	- 4.6	- 0.6
Chris Pickett	TUSC	30	1.2	-	+ 0.4

## St Jude

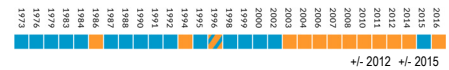
Portsmouth South



<b>*Hugh L. Mason</b>	LD	1,264	39.7	- 5.2	+13.4
Sandra T. Stockdale	Con	863	27.1	- 7.6	- 7.0
Tony Chafer	Lab	534	16.8	+ 1.0	+ 2.0
Christopher A. Vaughan	UKIP	275	8.6	-	- 17.1
Ken Hawkins	Grn	249	7.8	-	- 5.9

## St Thomas

Portsmouth South



<b>Tom Wood</b>	LD	1,117	34.2	- 13.3	+ 7.0
Sumel Chowdhury	Lab	766	23.5	+ 8.8	+ 7.6
Christine E. Sykes	Con	760	23.3	- 9.9	- 8.9
Jill I. Evans	UKIP	367	11.3	-	- 0.7
Gail Baird	Grn	252	7.7	-	- 4.2

## How Portsmouth voted

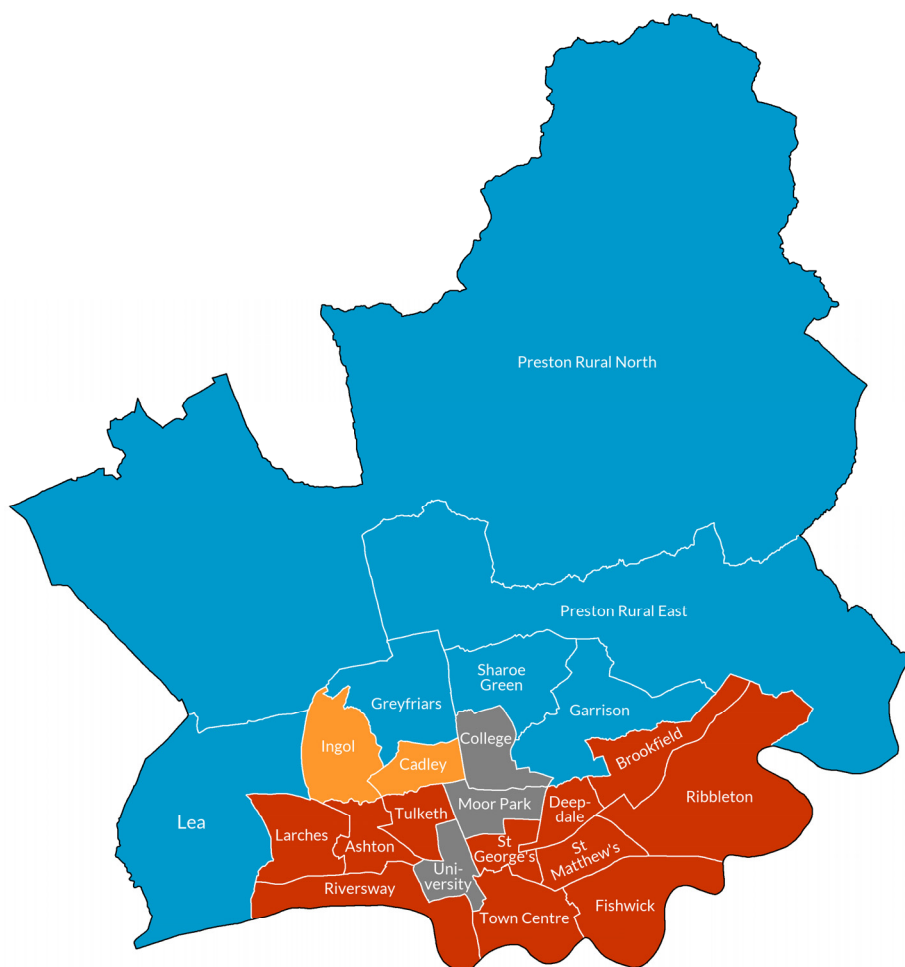
	Date	%Poll	Con	Lab	LD	UKIP	Green	Ind	Oth
Baffins	2016	33.6	18.7	15.7	47.5	18.1			
	2015	64.2	27.9	14.5	30.0	21.6	5.2		0.8
	2014	34.3	20.9	16.7	28.9	31.3			2.2
	2012	27.9	22.9	17.8	48.3		10.9		
Central Southsea	2016	32.6	12.0	24.1	40.9	9.7	13.3		
	2015	55.9	21.6	16.1	30.7	9.4	21.0		1.2
	2014	30.7	17.4	15.8	31.3	16.7	16.9		2.0
	2012	23.3	17.0	25.7	42.4		9.6		5.4
Charles Dickens	2016	25.9	10.3	33.9	31.7	19.4	4.7		
	2015	46.2	18.4	25.5	25.3	22.3	6.8		1.6
	2014	24.5	10.9	23.7	30.6	31.5			3.3
	2012	21.2	11.4	31.7	46.1		6.8		3.9
Copnor	2016	28.7	35.9	29.0	9.4	25.5			
	2015	63.8	42.2	22.1	6.9	22.9	4.9		1.1
	2014	32.7	30.2	21.0	15.7	31.6			1.6
	2012	25.5	32.3	22.5	21.0			19.0	5.1
Cosham	2016	29.5	41.2	28.9	8.7	21.3			
	2015	61.6	42.3	23.3	7.1	21.1	4.9		1.4
	2014	35.9	31.0	22.7	16.0	24.0	4.5		1.9
	2012	29.9	30.2	31.9	33.3				4.6
Drayton & Farlington	2016	35.5	55.0	20.4	9.2	15.4			
	2015	73.4	65.9	17.9	7.0		7.2		2.0
	2014	39.9	53.0	16.3	7.3	22.1			1.4
	2012	34.8	60.0	25.1	14.9				
Eastney & Craneswater	2016	39.8	34.6	13.6	43.3		8.5		
	2015	64.6	39.8	12.4	23.2	13.7	10.0		0.9
	2014	40.2	39.7	9.5	28.3	14.7	6.5		1.2
	2012	32.3	35.0	15.3	45.3				4.4
Fratton	2016	26.8	13.2	27.2	32.0	21.7	5.9		
	2015	52.1	19.7	19.7	26.2	20.9	7.1	5.0	1.3
	2014	27.2	17.2	26.1		31.2		21.7	3.8
	2012	20.3	17.1	25.4	49.6				7.9
Hilsea	2016	28.4	54.6	32.1	13.2				
	2015	61.1	43.5	23.8	6.7	20.1	5.1		0.8
	2014	31.9	40.8	25.4	6.3	25.4			1.9
	2012	26.3	44.4	41.7	13.9				
Milton	2016	33.6	16.1	17.6	42.6	16.0	7.7		
	2015	63.4	25.4	13.9	33.7	15.0	11.2		0.8
	2014	33.7	20.9	21.2	30.2	24.5			3.1
	2012	26.1	23.4	24.5	52.1				
Nelson	2016	27.0	15.8	22.3	40.4	21.5			
	2015	52.1	24.5	23.4	22.0	24.3	4.5		1.2
	2014	29.2	13.7	23.9	29.7	31.2			1.4
	2012	23.5	27.0	37.2	35.8				
Paulsgrove	2016	23.8	23.9	41.3	4.1	29.5			1.2
	2015	52.4	32.9	31.6	4.7	25.7	4.4		0.8
	2014	26.8	20.1	30.3	4.4	40.0	4.7		0.5
	2012	21.8	28.5	62.8	8.7				
St Jude	2016	36.7	27.1	16.8	39.7	8.6	7.8		
	2015	60.2	34.1	14.8	26.3	10.0	13.7		1.2
	2014	35.7	36.3	11.9	26.2	12.3	12.0		1.3
	2012	29.9	34.7	15.8	44.9				4.6
St Thomas	2016	34.8	23.3	23.5	34.2	11.3	7.7		
	2015	57.5	32.2	15.9	27.2	12.0	11.9		0.8
	2014	34.2	31.0	14.9	35.8	16.3			1.9
	2012	27.5	33.2	14.7	47.5				4.5

# Preston

Even though Preston district includes a serious amount of Conservative-voting acreage to the north, this is a deeply polarised and essentially Labour town. There are several wards in the centre where Labour routinely polls in excess of 80%. The Conservatives are hemmed in to seven suburban and rural wards which provide 19 councillors - enough for a fair-sized opposition, nowhere close to a majority. But add in the five Lib Dems and Labour's majority, despite those hugely safe inner city wards, is just nine. It's not a huge push, therefore, to appreciate why Preston was in no overall control for over a decade at the start of the millennium: five losses and Labour would again be in a minority. There's very little sign of those losses occurring at the moment and if they do they will either be to independents or Lib Dems. UKIP is not strong in this heavily asian Lancashire town.

73 76 78 79 80 82 83 84 86 87 88 90 91 92 94 95 96 98 99 00 02 03 04 06 07 08 10 11 12 14 15 16

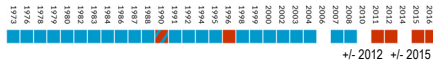
Ashton		Brookfield			Cadley		College		Deepdale		Fishwick		Garrison			Greyfriars						
16	15	16	15	14	16	14	15	14	16	15	16	14	16	15	14	16	15	14				
Ingol			Larches			Lea			Moor Park		Preston Rur E.		Preston Rur N.			Ribbleton			Riversway			
16	15	14	16	15	14	16	15	14	15	14	16	15	16	15	14	16	15	14	16	15	14	
St George's		St Matthew's			Sharoe Green			Town Centre			Tulketh		University									
16	14	16	15	14	16	15	14	16	15	14	16	15	14	15	14							



	Conservatives		Labour		Liberal Dem		UKIP		Green		Independents		Others	
	Seats	%Votes	Seats	%Votes	Seats	%Votes	Seats	%Votes	Seats	%Votes	Seats	%Votes	Seats	%Votes
16	6	30.7	10	45.8	2	14.5	0	7.7	0	1.3	0	0.0	0	0.0
15	7	34.2	11	44.3	1	7.1	0	7.7	0	6.5	0	0.3	0	0.0
14	6	27.9	11	47.0	2	9.4	0	14.0	0	1.3	0	0.5	0	0.0

## Ashton

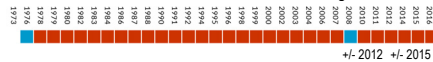
Preston



<b>Angela Vodden</b>	Lab	533	44.6	- 10.7	- 3.1
Michael A. Balshaw	Con	394	33.0	- 5.9	- 0.8
Mark G. Jewell	LD	97	8.1	+ 2.3	+ 2.2
Graeme Moitie	UKIP	95	7.9		
Alasdair D. Bremner	Grn	76	6.4		- 6.2

## Brookfield

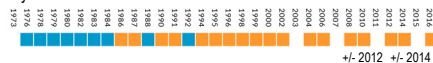
Preston



<b>*Philip E. Corker</b>	Lab	793	61.1	- 14.5	+10.0
Neil Graham	UKIP	319	24.6		+ 0.1
Daryl Bamber	Con	185	14.3	- 10.1	- 6.4

## Cadley

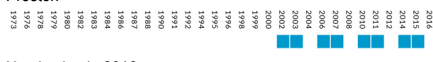
Wyre & Preston North



<b>*John Potter</b>	LD	1,023	59.9	+ 8.7	+15.8
Suleman Sarwar	Lab	312	18.3	- 6.5	- 7.8
Jim Witherington	Con	231	13.5	- 11.5	- 16.3
Royston Banks	UKIP	143	8.4		

## College

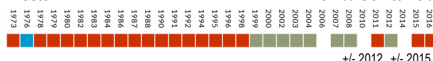
Preston



No election in 2016

## Deepdale

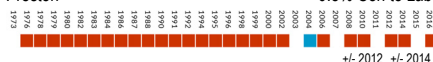
Preston



<b>Lynne Wallace</b>	Lab	1,150	83.9	+38.8	+ 2.3
Jonathan Campbell	Con	122	8.9	+ 7.4	0.0
Derek Killeen	UKIP	99	7.2		

## Fishwick

Preston



<b>*Martyn A. Rawlinson</b>	Lab	832	84.8	+ 0.5	+ 4.4
Emma Fielding	Con	149	15.2	- 0.5	- 4.4

## Garrison

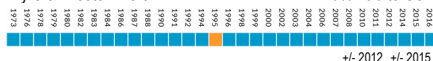
Wyre & Preston North



<b>*Stuart R. Greenhalgh</b>	Con	902	50.4	+ 0.2	+ 1.8
Nweeda Khan	Lab	688	38.4	+ 4.1	+ 0.9
Hans Voges	LD	200	11.2	+ 4.6	+ 4.9

## Greyfriars


Wyre & Preston North



<b>*Damien Moore</b>	Con	1,319	58.6	+ 3.5	+ 2.8
John Wilson	Lab	530	23.6	- 4.5	- 3.5
Claire Craven	LD	401	17.8	+ 1.0	+ 7.0

## Ingol

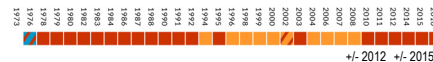
Preston



<b>*Pauline M. Brown</b>	LD	860	49.2	+ 5.9	+18.9
John Rochford	Lab	372	21.3	- 14.2	- 8.6
Kieran Aspden	UKIP	288	16.5		- 4.1
Anthony Smith	Con	229	13.1	- 8.1	- 6.2

## Larches

Preston



<b>*Mark Yates</b>	Lab	793	47.6	- 0.6	- 3.9
David J. Callaghan	LD	332	19.9	- 20.9	+ 4.5
David M. Dawson	UKIP	284	17.1		
Alice Buchanan	Con	256	15.4	+ 4.4	- 9.8

## Lea

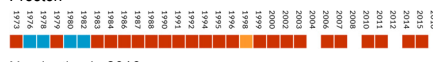
Fylde



<b>*Trevor M. Hart</b>	Con	683	43.7	- 6.3	- 8.4
Rebecca Potter	LD	374	23.9	0.0	+ 7.6
Samir Vohra	Lab	276	17.7	- 8.4	- 13.9
Mark B. Kingsley	UKIP	229	14.7		

## Moor Park

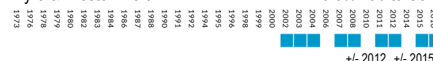
Preston



No election in 2016

## Preston Rural East

Wyre & Preston North



<b>*Tom Davies</b>	Con	833	70.3	+ 7.9	- 0.6
Stephen A. Smith	Lab	352	29.7	+ 6.7	+ 0.6

## Preston Rural North

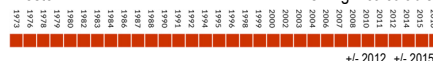
Wyre & Preston North



<b>*Lona Smith</b>	Con	1,358	67.0	- 2.6	+ 5.4
Alex Warren	LD	356	17.6	+ 4.4	+ 3.0
Robert J. Cross	Lab	312	15.4	- 1.9	+ 7.8

## Ribbleton

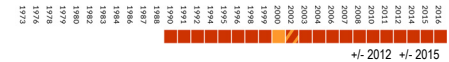
Preston



<b>*Nicholas W. Pomfret</b>	Lab	854	62.2	- 3.9	+ 6.3
Anthony J. Helps	UKIP	321	23.4		- 0.6
Stephen Kay	Con	145	10.6	- 1.3	- 4.9
Robert C. Ash	LD	53	3.9		

## Riversway

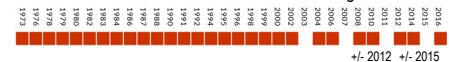
Preston



<b>*Linda Crompton</b>	Lab	978	70.0	- 10.1	+14.2
Victoria Bamber	Con	171	12.2	+ 1.7	- 6.9
Alex Walker	Grn	128	9.2		- 5.0
Maureen Watt	UKIP	120	8.6		- 5.6

## St George's

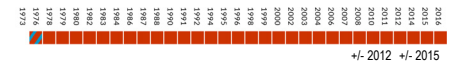
Preston



<b>*Anis Faruki</b>	Lab	Unop			
---------------------	-----	------	--	--	--

## St Matthew's

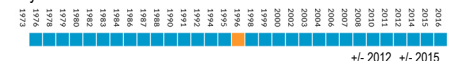
Preston



<b>Jade M. Morgan</b>	Lab	1,018	87.8	- 1.5	+14.6
James Shuttleworth	Con	141	12.2	+ 1.5	+ 1.6

## Sharoe Green

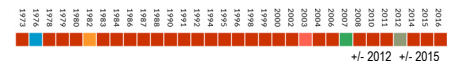
Wyre & Preston North



<b>*David Walker</b>	Con	831	44.9	- 0.7	+ 0.9
Jonathan J. Grisdale	Lab	676	36.5	- 2.6	+ 0.7
Greg Vickers	LD	204	11.0	+ 3.8	+ 3.0
Helen Disley	Grn	140	7.6	- 0.5	+ 0.1

## Town Centre

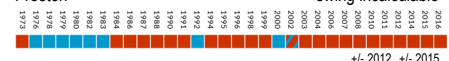
Preston



<b>Drew Gale</b>	Lab	1,299	81.4	+37.6	+14.2
Matthew Hargreaves	Con	296	18.6	+10.9	+ 1.2

## Tulketh

Preston



<b>*Matthew J. Brown</b>	Lab	831	61.3	+ 2.2	+11.2
Andrew J. Watt	UKIP	224	16.5		- 2.4
Bowen Peryman	Con	211	15.6	+ 4.7	- 7.8
Edward Craven	LD	89	6.6	- 23.3	

## University

Preston



<b>*Nicholas W. Pomfret</b>	Lab	854	62.2	- 3.9	+ 6.3
Anthony J. Helps	UKIP	321	23.4		- 0.6
Stephen Kay	Con	145	10.6	- 1.3	- 4.9
Robert C. Ash	LD	53	3.9		



# How Preston voted

	Date	%Poll	Con	Lab	LD	UKIP	Green	Ind	Oth
Ashton	2016	38.7	33.0	44.6	8.1	7.9	6.4		
	2015	64.4	33.8	47.7	5.9		12.6		
	2012	37.1	38.9	55.3	5.8				
Brookfield	2016	25.0	14.3	61.1		24.6			
	2015	49.1	20.7	51.1		24.5	3.7		
	2014	28.7	12.1	54.9		33.0			
	2012	25.1	24.4	75.6					
Cadley	2016	47.5	13.5	18.3	59.9	8.4			
	2014	43.0	29.8	26.1	44.1				
	2012	44.1	25.0	24.8	50.2				
College	2015	72.5	43.5	41.1	7.7		7.8		
	2014	46.2	43.2	38.5	7.7	10.6			
Deepdale	2016	36.4	8.9	83.9		7.2			
	2015	63.4	8.9	81.6			9.5		
	2012	47.8	1.5	45.1				53.4	
Fishwick	2016	28.0	15.2	84.8					
	2014	35.9	19.6	80.4					
	2012	29.2	15.7	84.3					
Garrison	2016	33.6	50.4	38.4	11.2				
	2015	65.1	48.6	37.5	6.3		7.6		
	2014	34.9	37.8	27.6	6.2	21.8	6.6		
	2012	29.6	50.2	34.3	6.6		8.9		
Greyfriars	2016	42.9	58.6	23.6	17.8				
	2015	72.2	55.8	27.1	10.8		6.4		
	2014	42.7	55.0	21.1	8.4	15.5			
	2012	37.9	55.1	28.1	16.8				
Ingol	2016	33.5	13.1	21.3	49.2	16.5			
	2015	55.9	19.3	29.9	30.3	20.6			
	2014	34.1	11.7	25.7	34.5	28.1			
	2012	29.1	21.2	35.5	43.3				
Larches	2016	29.8	15.4	47.6	19.9	17.1			
	2015	56.0	25.2	51.5	15.4		7.9		
	2014	30.5	20.9	59.4	19.8				
	2012	31.5	11.0	48.2	40.8				
Lea	2016	33.7	43.7	17.7	23.9	14.7			
	2015	65.3	52.1	31.6	16.3				
	2014	37.2	37.1	18.1	22.5	22.3			
	2012	33.2	50.0	26.1	23.9				
Moor Park	2015	53.3	15.9	59.3		14.4	10.4		
	2014	30.5	13.5	73.3			13.3		
Preston Rural East	2016	33.8	70.3	29.7					
	2015	71.0	70.9	29.1					
	2012	32.7	62.4	23.0	6.8		7.8		
Preston Rural North	2016	37.7	67.0	15.4	17.6				
	2015	71.9	61.6	7.6	14.6	16.2			
	2014	39.2	55.9	13.2	6.0	24.9			
	2012	36.2	67.9	18.2	13.9				
Ribbleton	2016	24.2	10.6	62.2	3.9	23.4			
	2015	47.9	15.5	55.9		24.0	4.6		
	2014	23.7	13.3	53.9		32.7			
	2012	22.6	11.9	66.1					22.0

How Preston voted - continued

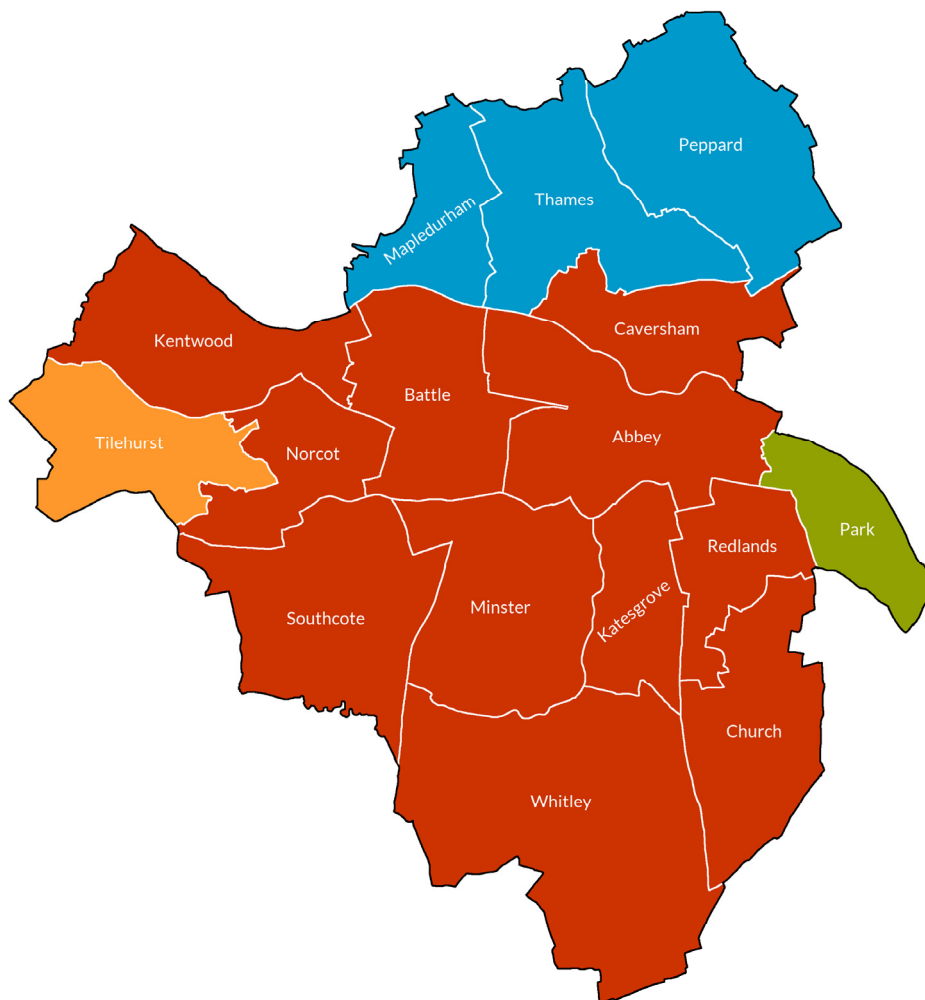
	Date	%Poll	Con	Lab	LD	UKIP	Green	Ind	Oth
Riversway	2016	34.7	12.2	70.0		8.6	9.2		
	2015	58.0	19.1	55.8		10.8	14.2		
	2014	33.3	19.1	80.9					
	2012	27.4	10.5	80.1	9.4				
St George's	2016	*		Unopp					
	2014	31.7	12.1	87.9					
	2012	27.7	8.4	84.8	6.8				
St Matthew's	2016	24.7	12.2	87.8					
	2015	46.6	10.6	73.2		16.2			
	2014	26.2	13.3	86.7					
	2012	24.6	10.7	89.3					
Sharoe Green	2016	39.2	44.9	36.5	11.0		7.6		
	2015	68.4	44.0	35.8	8.0		7.5	4.7	
	2014	41.8	36.2	32.0	5.3	20.9	5.6		
	2012	37.2	45.6	39.1	7.2		8.1		
Town Centre	2016	31.3	18.6	81.4					
	2015	54.6	17.4	67.2			15.4		
	2014	27.1	22.0	78.0					
	2012	35.8	7.7	43.8				48.5	
Tulketh	2016	27.9	15.6	61.3	6.6	16.5			
	2015	55.0	23.4	50.1		18.9	7.6		
	2014	28.6	14.2	54.4		22.4			9.0
	2012	27.0	10.9	59.1	29.9				
University	2015	52.3	22.4	55.6			22.0		
	2014	20.8	21.4	78.6					

# Reading

Another of those southern anomalies: an almost perennially Labour council yet more often than not two Conservative MPs with fairly sizeable majorities. In Reading's case this can be explained in two parts: first both Reading constituencies have heavily Tory wards at both ends bolted on; and second Labour's council vote is spread efficiently whereas the Conservatives stack up votes in the four wards north of the Thames. Reading is a fairly homogenous town so it is little surprise its wards vote broadly similarly. There are some tussles around the edges: Caversham, Tilehurst, Kentwood and Park but essentially Labour is comfortably, though not massively, out of reach of the Conservatives. Labour typically poll between 35 and 45%; the Tories 25% to 35% and the Greens and Lib Dems poll around the 10% mark each. There are 31 Labour, 11 Conservative, 3 Green and 2 Lib Dem councillors - a Labour majority of 15.

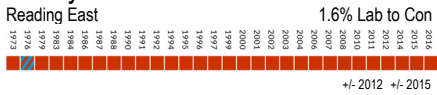
73 76 79 83 84 86 87 88 90 91 92 94 95 96 97 99 00 01 02 03 04 06 07 08 10 11 12 14 15 16

Results dashboard																										
Abbey			Battle			Caversham			Church			Katesgrove			Kentwood		Mapledurham		Minster							
16	15	14	16	15	14	16	15	14	16	15	14	16	15	14	16	15	14	16	14	16	15	14				
Norcot			Park			Peppard			Redlands			Southcote			Thames			Tilehurst			Whitley					
16	15	14	16	15	14	16	15	14	16	15	14	16	15	14	16	15	14	16	15	14	16	15	14	16	15	14



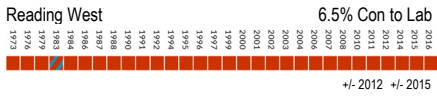
	Conservatives		Labour		Liberal Dem		UKIP		Green		Independents		Others	
	Seats	%Votes	Seats	%Votes	Seats	%Votes	Seats	%Votes	Seats	%Votes	Seats	%Votes	Seats	%Votes
16	3	28.4	11	45.0	1	11.5	0	2.7	1	12.2	0	0.0	0	0.1
15	5	35.3	9	37.6	0	7.8	0	8.0	1	11.1	0	0.0	0	0.2
14	2	25.6	11	39.1	1	8.9	0	8.9	1	13.6	0	3.8	0	0.2

## Abbey



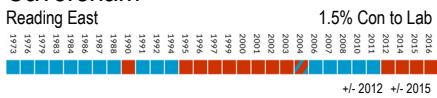
<b>*Tony Page</b>	Lab	1,281	58.2	- 0.1	+15.8
Trevor Slack	Con	466	21.2	+ 3.1	- 10.4
Joe Sylvester	Grn	236	10.7	- 1.0	- 0.9
Kirsten Bayes	LD	218	9.9	+ 3.0	+ 1.4

## Battle



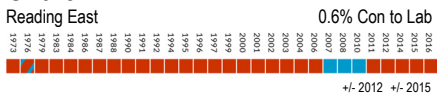
<b>*Gul Khan</b>	Lab	1,174	59.7	+ 5.7	+ 6.5
Michael Hey	Con	401	20.4	- 7.3	- 3.1
Alan Lockey	Grn	209	10.6	+ 0.6	+ 1.3
John Grout	LD	183	9.3	+ 3.7	+ 2.7

## Caversham



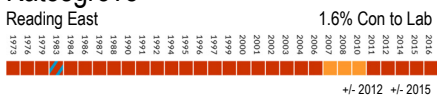
<b>*Richard Davies</b>	Lab	1,481	50.8	+ 1.8	+15.6
Ed Hogan	Con	961	33.0	- 1.2	- 5.8
David Foster	Grn	270	9.3	- 1.0	- 0.9
Christopher Burden	LD	203	7.0	+ 0.5	- 1.4

## Church



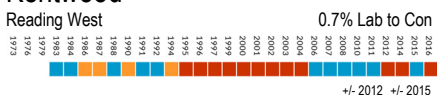
<b>*Eileen McElligott</b>	Lab	985	50.5	0.0	+11.3
Paul Carnell	Con	646	33.1	- 1.2	- 0.1
Kathryn McCann	Grn	220	11.3	+ 4.8	+ 1.8
Ben Thomas	LD	100	5.1	+ 0.5	- 1.3

## Katesgrove



<b>*Rose Williams</b>	Lab	1,106	60.8	+ 4.9	+15.2
Syed Abbas	Con	302	16.6	+ 1.8	- 8.8
Louise K. Keane	Grn	239	13.1	+ 3.3	- 0.6
Margaret McNeill	LD	172	9.5	- 6.6	+ 0.6

## Kentwood



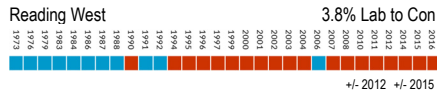
<b>*Daya P. Singh</b>	Lab	1,054	43.7	- 3.1	+10.8
Emma Warman	Con	810	33.6	- 1.8	- 9.9
Howard Thomas	UKIP	254	10.5	-	- 1.9
Ruth Shaffrey	Grn	150	6.2	- 0.2	0.0
Glenn Goodall	LD	145	6.0	+ 0.6	+ 1.0

## Mapledurham



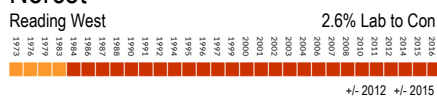
<b>*Isobel Ballsdon</b>	Con	590	53.6	- 13.0
Jenny Woods	LD	262	23.8	+13.3
Simon Rodgers	Lab	161	14.6	+ 1.7
Brent Smith	Grn	87	7.9	- 1.9

## Minster



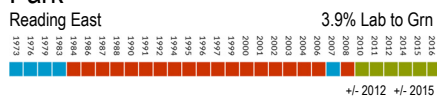
<b>*Liz Terry</b>	Lab	1,139	50.8	- 8.4	+ 4.7
Alanzo Seville	Con	572	25.5	- 0.8	- 9.0
Linda A. Giles	UKIP	224	10.0	-	+ 0.7
James Moore	LD	166	7.4	+ 0.2	
Keith Johnson	Grn	141	6.3	-	- 3.8

## Norcot



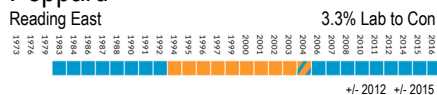
<b>*Jo Lovelock</b>	Lab	1,305	60.4	- 8.4	+12.3
Robert Masterson	Con	358	16.6	- 3.3	- 12.7
Philip M. Giles	UKIP	232	10.7	-	- 0.8
Jill Wigmore-Welsh	Grn	126	5.8	0.0	+ 0.3
Jon Walls	LD	95	4.4	- 0.3	- 0.2
Stephen Graham	L	44	2.0	-	+ 1.0

## Park



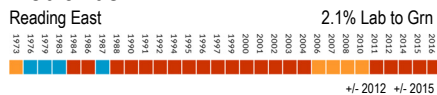
<b>Brenda McGonigle</b>	Grn	1,375	50.4	+ 4.0	+ 7.1
Dave Dymond	Lab	1,011	37.0	- 3.8	+ 1.0
Roland Hazell	Con	260	9.5	- 0.8	- 7.4
Rebecca Rye	LD	83	3.0	+ 1.0	- 0.7

## Peppard



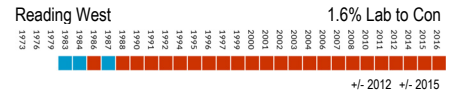
<b>*Jane Stanford-Beale</b>	Con	1,299	51.0	+12.6	- 7.0
Leighton Yeo	Lab	542	21.3	+ 6.0	+ 0.7
Peter Boardley	LD	489	19.2	+ 8.8	+ 6.6
Sally Newman	Grn	219	8.6	+ 1.2	- 0.3

## Redlands



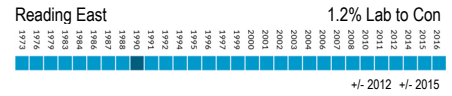
<b>*Tony Jones</b>	Lab	1,096	54.0	+ 2.2	+11.5
Kizzi Murtagh	Grn	383	18.9	+ 6.3	- 1.4
Natalie Greenstreet	Con	343	16.9	+ 3.2	- 7.3
Francis Jakeman	LD	206	10.2	- 11.1	+ 1.7

## Southcote



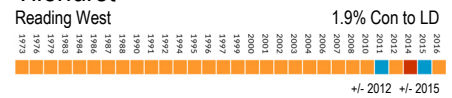
<b>*Debs Edwards</b>	Lab	1,325	63.9	- 1.1	+21.2
Russell Martin	Con	515	24.8	+ 2.0	- 10.2
Mark Cole	LD	129	6.2	- 0.5	+ 2.0
Doug Cresswell	Grn	106	5.1	- 0.2	+ 0.7

## Thames



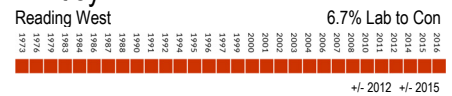
<b>*Ed Hopper</b>	Con	1,383	48.2	+ 3.3	- 4.1
Karen Rowland	Lab	665	23.2	+ 1.0	+ 1.5
Guy Penman	LD	467	16.3	+ 6.3	+ 5.8
Sarah McNamara	Grn	353	12.3	+ 1.3	+ 3.8

## Tilehurst



<b>*Meri O'Connell</b>	LD	1,044	42.3	+ 3.7	+19.8
Robert Vickers	Con	641	26.0	0.0	- 14.0
Matt Harrison	Lab	468	19.0	- 2.9	- 3.9
Stephen G. James	UKIP	260	10.5	+ 1.1	- 0.4
Miriam Kennet	Grn	56	2.3	- 1.4	- 1.3

## Whitley



<b>Emmett McKenna</b>	Lab	1,095	58.2	- 6.2	+ 9.5
James Kiriamiti	Con	470	25.0	+ 7.1	- 3.4
Richard Black	Grn	148	7.9	+ 4.1	+ 4.3
Roy Haines	LD	115	6.1	+ 2.9	+ 2.8
Neil Adams	TUSC	55	2.9	-	+ 2.6

# How Reading voted

	Date	%Poll	Con	Lab	LD	UKIP	Green	Ind	Oth
Abbey	2016	27.9	21.2	58.2	9.9		10.7		
	2015	53.8	31.6	42.4	8.5	5.8	11.6		
	2014	26.0	19.5	49.0	8.9	9.7	12.9		
	2012	20.2	18.2	58.6	6.9		11.8		4.5
Battle	2016	28.3	20.4	59.7	9.3		10.6		
	2015	55.9	23.5	53.2	6.6	6.6	9.3		0.8
	2014	28.7	20.1	57.0	7.6		13.3		2.0
	2012	24.7	27.9	54.2	5.7		10.0		2.2
Caversham	2016	41.3	33.0	50.8	7.0		9.3		
	2015	68.2	38.8	35.2	8.4	7.4	10.2		
	2014	38.9	30.6	37.0	7.3	11.9	12.4		0.8
	2012	34.9	34.2	48.9	6.5		10.3		
Church	2016	32.8	33.1	50.5	5.1		11.3		
	2015	59.0	33.2	39.2	6.4	11.7	9.5		
	2014	26.7	26.0	41.4	4.9	17.1	10.7		
	2012	25.4	34.4	50.5	4.6	6.6			3.9
Katesgrove	2016	29.1	16.6	60.8	9.5		13.1		
	2015	56.1	25.4	45.6	8.9	6.3	13.7		
	2014	28.7	16.3	48.6	9.3	12.1	13.6		
	2012	22.2	16.2	56.2	15.0		9.9	2.7	
Kentwood	2016	34.6	33.6	43.7	6.0	10.5	6.2		
	2015	64.9	43.5	32.9	5.0	12.4	6.2		
	2014	37.4	30.8	36.0	4.9	21.9	6.5		
	2012	30.0	35.6	47.0	5.4				5.6
Mapledurham	2016	45.2	53.6	14.6	23.8		7.9		
	2012		66.6	12.9	10.5		9.8		
Minster	2016	32.1	25.5	50.8	7.4	10.0	6.3		
	2015	61.8	34.5	46.1		9.3	10.1		
	2014	33.0	27.0	44.3	5.2	14.3	9.2		
	2012	29.4	26.4	59.3	7.2		7.1		
Norcot	2016	30.1	16.6	60.4	4.4	10.7	5.8		2.0
	2015	61.8	29.3	48.1	4.6	11.5	5.5		1.0
	2014	32.8	23.9	57.0	7.0		12.0		
	2012	26.7	20.1	69.2	4.8		5.9		
Park	2016	43.9	9.5	37.0	3.0		50.4		
	2015	69.2	16.9	36.0	3.7		43.3		
	2014	44.1	11.3	30.9	2.8	3.8	51.3		
	2012	35.1	10.4	40.9	2.0		46.6		
Peppard	2016	34.8	51.0	21.3	19.2		8.6		
	2015	75.0	58.0	20.6	12.6		8.9		
	2014	42.8	31.9	15.8	4.7	14.3	5.8	27.5	
	2012	37.4	38.7	15.4	10.5		7.4	28.0	
Redlands	2016	38.6	16.9	54.0	10.2		18.9		
	2015	65.5	24.2	42.5	8.5	4.4	20.3		
	2014	32.1	18.5	45.0	14.6	7.4	14.5		
	2012	25.6	13.8	52.1	21.5		12.7		
Southcote	2016	33.0	24.8	63.9	6.2		5.1		
	2015	64.8	35.0	42.7	4.2	13.6	4.4		
	2014	34.9	28.0	57.5	4.9		9.5		
	2012	32.7	22.8	65.1	6.8		5.3		
Thames	2016	40.0	48.2	23.2	16.3		12.3		
	2015	78.8	52.3	21.7	10.5	7.1	8.5		
	2014	44.6	45.6	23.5	9.0		11.8	10.2	
	2012	38.1	45.1	22.3	10.0		11.1	11.5	
Tilehurst	2016	35.5	26.0	19.0	42.3	10.5	2.3		
	2015	68.7	40.0	22.9	22.5	10.9	3.6		
	2014	38.1	23.6	15.8	37.2	19.5	3.9		
	2012	32.1	26.0	22.0	38.7	9.5	3.8		
Whitley	2016	24.1	25.0	58.2	6.1		7.9		2.9
	2015	54.3	28.4	48.7	3.3	14.5	3.6		1.6
	2014	26.3	22.4	53.3	4.3		7.7	12.3	
	2012	21.6	18.0	64.7	3.2		3.8	4.6	5.6

# Redditch

The Worcestershire new town of Redditch has its own, very small, district council. Like quite a few new towns its residents vote Labour in council elections and Conservative in general elections: it was not the extraneous Conservative voting territory from outside that was responsible for the bulk of Karen Lumley's 7,000 majority in 2016: in the local elections held the same day the Tories won Redditch itself by 10%. Another feature of new towns is UKIP strength. More than 1 in 5 vote UKIP here, a remarkably stable UKIP vote irrespective of the peaks and troughs of turnout. If UKIP is still around in 2018 and if they can boost their vote even slightly, Labour's knife-edge 1 seat majority will be swept away. As of now there are 15 Labour councillors, 13 Conservatives and 1 UKIP - another poor return for UKIP for their vote share.

73 76 79 83 84 86 87 88 90 91 92 94 95 96 98 99 00 02 03 04 06 07 08 10 11 12 14 15 16

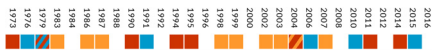
Abbey		Astwood Bank		Batchley & Brockhill			Central		Church Hill			Crabbs Cross		
15	14	15	14	16	15	14	16	14	16	15	14	15	14	
Greenlands			Headless Cross			Lodge Park		Matchborough		West		Winyates		
16	15	14	16	15	14	16	14	16	15	16	15	16	15	14



	Conservatives		Labour		Liberal Dem		UKIP		Green		Independents		Others	
	Seats	%Votes	Seats	%Votes	Seats	%Votes	Seats	%Votes	Seats	%Votes	Seats	%Votes	Seats	%Votes
16	2	28.9	7	39.6	0	4.6	0	22.7	0	3.9	0	0.3	0	0.0
15	8	40.9	2	30.5	0	3.8	0	20.2	0	4.7	0	0.0	0	0.0
14	3	29.9	5	35.0	0	2.9	2	22.8	0	6.3	0	3.0	0	0.0

## Abbey

Redditch



No election in 2016

## Astwood Bank & Feckenham

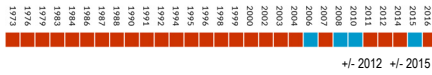
Redditch



No election in 2016

## Batchley & Brockhill

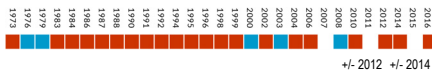
Redditch



<b>*Patricia A. Lailey</b>	<b>Lab</b>	<b>714</b>	<b>42.4</b>	<b>- 11.9</b>	<b>+ 5.7</b>
Scott R. Torrington	Con	459	27.2	- 0.2	- 9.8
John L. Harris	UKIP	391	23.2		+ 1.3
Steven W. Pound	Gm	63	3.7	- 3.5	- 0.8
Pamela A. Gee	LD	58	3.4	- 7.8	

## Central

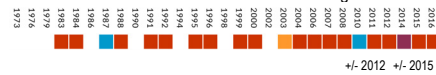
Redditch



<b>*Gregory P. Chance</b>	<b>Lab</b>	<b>673</b>	<b>44.9</b>	<b>- 13.9</b>	<b>- 6.8</b>
Salman Akbar	Con	469	31.3	+ 4.0	+ 2.5
Trevor S. Blake	UKIP	237	15.8		
Diane E. Thomas	LD	68	4.5	- 1.6	- 0.3
Thomas W. Bowes	Gm	52	3.5	- 4.5	- 3.6

## Church Hill

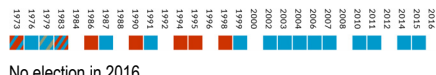
Redditch



<b>*William P. Hartnett</b>	<b>Lab</b>	<b>837</b>	<b>46.7</b>	<b>- 8.6</b>	<b>+ 10.6</b>
Jonathan P. Oakton	UKIP	414	23.1		+ 0.3
Pamela M. Williams	Con	374	20.9	- 8.3	- 12.4
David H. Gee	LD	79	4.4	- 2.2	+ 0.2
Robert D. Wardell	Gm	50	2.8	- 2.8	- 0.8
Agnieszka B. Wiecek	Ind	38	2.1	- 1.1	

## Crabbs Cross

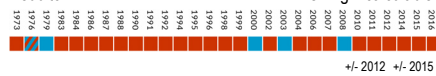
Redditch



No election in 2016

## Greenlands

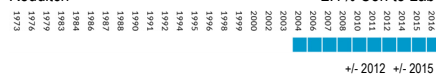
Redditch



<b>*Joseph T.G. Baker</b>	<b>Lab</b>	<b>791</b>	<b>47.0</b>	<b>- 11.2</b>	<b>+ 9.4</b>
Christopher Harrison	UKIP	432	25.7		+ 0.7
Abdul M. Ullah	Con	317	18.8	- 7.1	- 9.6
Anthony Pitt	LD	91	5.4	- 2.6	- 0.1
Rylma E. White	Gm	51	3.0	- 5.0	- 0.5

## Headless Cross & Oakenshaw

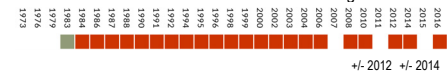
Redditch



<b>*Roger M. Bennett</b>	<b>Con</b>	<b>826</b>	<b>38.8</b>	<b>- 9.0</b>	<b>- 4.0</b>
Nayab Patel	Lab	559	26.3	- 4.8	- 1.8
Scott D. Preston	UKIP	490	23.0		+ 4.0
Rita M. Hindle	LD	136	6.4	- 1.6	+ 1.1
Alistair D. Waugh	Gm	117	5.5	- 2.5	+ 0.8

## Lodge Park

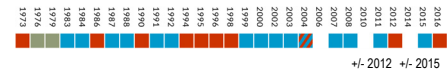
Redditch



<b>*Mark H. Shurmer</b>	<b>Lab</b>	<b>646</b>	<b>55.6</b>	<b>- 8.0</b>	<b>+ 9.7</b>
Leslie Rogers	UKIP	237	20.4		- 9.3
Craig Warhurst	Con	197	17.0	- 6.3	+ 0.8
Ian D. Webster	LD	44	3.8	- 0.5	- 0.1
Kevin White	Gm	38	3.3	- 4.5	- 0.4

## Matchborough

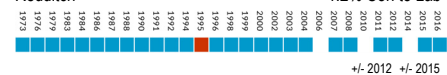
Redditch



<b>*John G. Fisher</b>	<b>Lab</b>	<b>590</b>	<b>40.3</b>	<b>- 6.3</b>	<b>+ 9.6</b>
Alexandra B.K. Williams	Con	464	31.7	- 8.9	- 9.4
James R. Swansborough	UKIP	300	20.5		+ 1.1
Simon B. Oliver	LD	66	4.5	- 0.7	- 0.8
Louise Deveney	Gm	44	3.0	- 4.6	- 0.4

## West

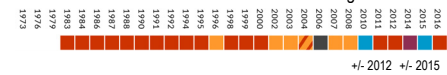
Redditch



<b>Matthew V. Dormer</b>	<b>Con</b>	<b>682</b>	<b>48.4</b>	<b>- 8.6</b>	<b>- 3.9</b>
Michael J. Lewington	Lab	325	23.1	- 6.3	+ 0.4
Julie A. Walford	UKIP	251	17.8		+ 1.4
Simon E.J. Venables	Gm	92	6.5	- 1.2	- 2.1
Russell P. Taylor	LD	58	4.1	- 1.8	

## Winyates

Redditch



<b>*Yvonne Smith</b>	<b>Lab</b>	<b>741</b>	<b>36.4</b>	<b>- 1.4</b>	<b>+ 5.5</b>
Kathleen A. Haslam	UKIP	627	30.8		+ 5.6
John Hyams	Con	509	25.0	+ 3.2	- 9.7
Johann P. Windheuser	LD	83	4.1	- 23.3	- 1.3
Emma L. Bradley	Gm	76	3.7	+ 0.8	- 0.2

# How Redditch voted

	Date	%Poll	Con	Lab	LD	UKIP	Green	Ind	Oth
Abbey	2015	64.2	37.8	34.9	7.3	15.9	4.1		
	2014	37.7	29.0	36.9		29.3	4.9		
Astwood Bank & Feckenham	2015	74.9	55.4	25.1		14.1	5.3		
	2014	41.3	42.6	25.1		27.4	4.9		
Batchley & Brockhill	2016	28.3	27.2	42.4	3.4	23.2	3.7		
	2015	59.5	37.0	36.7		21.9	4.5		
	2014	30.8	28.0	42.3			8.7	21.0	
	2012	26.2	27.3	54.3	11.2		7.2		
Central	2016	34.1	31.3	44.9	4.5	15.8	3.5		
	2014	35.0	28.8	51.7	4.8		7.1		
	2012	27.9	27.1	58.8	6.1		8.0		
Church Hill	2016	29.7	20.9	46.7	4.4	23.1	2.8	2.1	
	2015	58.6	33.3	36.1	4.2	22.8	3.6		
	2014	31.0	22.6	32.2	4.1	34.8	4.2	2.1	
	2012	26.1	28.7	53.7	6.7		5.2	5.7	
Crabbs Cross	2015	70.3	48.1	21.2	4.9	20.3	5.3		
	2014	37.2	39.9	19.5		33.0	7.6		
Greenlands	2016	26.6	18.8	47.0	5.4	25.7	3.0		
	2015	57.1	28.4	37.6	5.5	25.0	3.5		
	2014	28.4	29.5	49.6	6.6		14.3		
	2012	23.8	25.9	58.2	8.0		8.0		
Headless Cross & Oakenshaw	2016	31.8	38.8	26.3	6.4	23.0	5.5		
	2015	67.3	42.8	28.1	5.3	19.0	4.7		
	2014	36.5	32.6	29.6	3.4	30.0	4.4		
	2012	27.9	47.8	31.1	8.8		12.3		
Lodge Park	2016	30.2	17.0	55.6	3.8	20.4	3.3		
	2014	33.3	16.2	45.9	3.9	29.7	3.7		0.6
	2012	22.7	23.3	63.6	4.3		7.8	1.0	
Matchborough	2016	32.1	31.7	40.3	4.5	20.5	3.0		
	2015	63.7	41.1	30.7	5.3	19.4	3.4		
	2012	32.8	40.6	46.6	5.2		7.6		
West	2016	32.2	48.4	23.1	4.1	17.8	6.5		
	2015	73.2	52.3	22.7		16.4	8.6		
	2012	29.8	57.0	29.4	5.9		7.7		
Winyates	2016	32.6	25.0	36.4	4.1	30.8	3.7		
	2015	64.7	34.7	30.9	5.4	25.2	3.9		
	2014	35.5	26.4	27.5	5.5	36.4	4.2		
	2012	29.6	21.8	37.8	27.4		2.9	10.1	



# Reigate & Banstead

Travel out of London via Sutton and you will soon find yourself in semi-rural Banstead and at the northern end of this east Surrey district. Because it is Surrey you have every reason to expect Reigate & Banstead to be securely Conservative - and normally that's exactly what it is. That said, there is almost as much of a history of non-conformity here. The Western side of Banstead has long copied the tastes of neighbouring Epsom & Ewell district in electing Residents Association councillors. Labour has, in the rapidly fading past, been strong in a brace of wards around and including the road-cycling mecca of Redhill and neighbouring Reigate, but the last Labour councillor was given the boot nine years ago and they haven't looked competitive since. The Greens now win in Redhill East. Unlike nearby Mole Valley this has never been a great district for the Lib Dems and that explains the almost unbroken Tory hegemony here - 40 Conservative, 6 Residents, 2 Greens, 2 Lib Dems, 1 Independent, 1 UKIP: a 28 seat majority for the Tories.

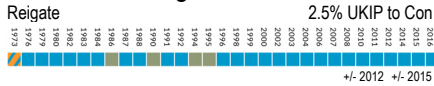
73 76 78 79 80 82 83 84 86 87 88 90 91 92 94 95 96 98 99 00 02 03 04 06 07 08 10 11 12 14 15 16

Results dashboard																				
Banstead Village			Chipstead Hooley			Earlswood			Horley Central			Horley East		Horley West			Kingswood			
16	15	14	16	15	14	16	15	14	16	15	14	16	14	16	15	14	16	15	14	
Meadvale			Merstham			Nork			Preston			Redhill East		Redhill West			Reigate Central			
16	15	14	16	15	14	16	15	14	2015			16	15	14	16	15	14	16	15	14
Reigate Hill			Salfords & Sidlow			South Park			Tadworth			Tattenhams								
16	15	14	2015			16	15	14	16	15	14	16	15	14						



	Conservatives		Labour		Liberal Dem		UKIP		Green		Independents		Others	
	Seats	%Votes	Seats	%Votes	Seats	%Votes	Seats	%Votes	Seats	%Votes	Seats	%Votes	Seats	%Votes
16	12	42.6	0	14.5	1	8.1	0	13.0	1	8.1	0	5.3	2	8.5
15	16	48.9	0	12.0	0	8.5	0	12.8	0	8.0	0	1.7	2	8.1
14	12	40.4	0	9.3	1	8.6	1	24.0	1	8.6	0	1.6	2	7.5

## Banstead Village



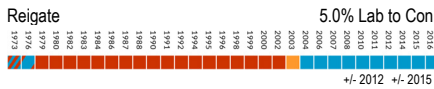
<b>*Eddy Humphreys</b>	Con	1,205	58.2	+ 4.3	- 2.7
Chris Byrne	UKIP	365	17.6	- 0.6	+ 2.2
James C. Fowler	LD	271	13.1		+ 1.1
Peter Kermally	Lab	231	11.1	- 0.4	- 0.7

## Chipstead, Hooley & Woodmansterne



<b>*Keith Forman</b>	Con	1,280	60.5	+19.0	+ 0.4
Stephen D.A. Russell	UKIP	427	20.2	+10.2	+ 2.4
Evan P.R. Gregory	Lab	409	19.3	+10.7	+ 7.5

## Earlswood & Whitebushes



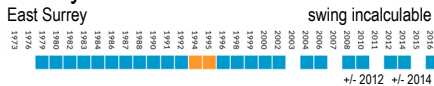
<b>*James E. Durrant</b>	Con	715	34.4	+ 2.8	- 6.5
Graham Wildridge	Lab	468	22.5	- 7.2	+ 3.5
Colin B. Stiff	UKIP	363	17.5	+ 5.4	+ 1.9
Sue Fenton	Gm	303	14.6	+ 1.8	+ 0.5
Jane N. Kulka	LD	230	11.1	- 2.7	+ 0.6

## Horley Central



<b>*David T. Powell</b>	Con	803	43.4	- 2.5	- 5.5
Malcolm R. Brightin	UKIP	565	30.5	+ 8.4	+ 6.4
Linda J. Mabbett	Lab	483	26.1	+ 5.4	+ 8.1

## Horley East



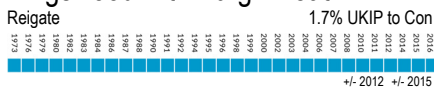
<b>*Tony Schofield</b>	Con	949	56.3	- 9.8	+ 7.4
Joanna Barnett	Ind	488	28.9		
Thomas J. Turner	Lab	250	14.8	- 3.0	- 6.1

## Horley West



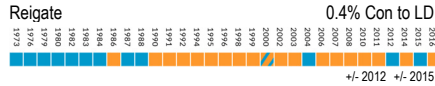
<b>Liam S. Ascough</b>	Con	716	41.8	- 2.2	+ 4.8
Andre E. Grant	UKIP	352	20.6	- 8.0	- 15.8
Geoffrey Smith	Lab	321	18.8	+ 2.5	+ 6.2
Geoff Southall	LD	183	10.7	- 0.4	+ 3.3
Sarah J. Finch	Gm	139	8.1		+ 1.4

## Kingswood with Burgh Heath



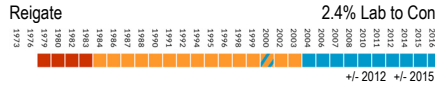
<b>*Simon J. Parnall</b>	Con	1,174	66.7	+ 0.4	- 1.5
Bob Cambridge	UKIP	381	21.6	- 2.9	+ 0.9
Isabella Lane	Lab	205	11.6		+ 2.0

## Meadvale & St John's



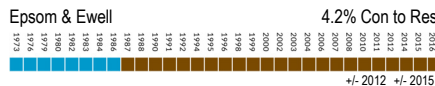
<b>Anna F. Tarrant</b>	LD	768	37.2	- 5.4	+ 1.1
Stephen T. Bramhall	Con	764	37.0	- 6.2	- 6.1
Malcolm K. Savidge	Lab	207	10.0	- 4.2	- 0.6
Alastair Richardson	UKIP	169	8.2		
Sarah J. VAcI	Gm	156	7.6		- 2.5

## Merstham



<b>*Mark A. Brunt</b>	Con	858	48.0	+ 2.5	+ 4.2
Stewart J. Dack	Lab	377	21.1	- 2.2	+ 2.0
Phyl Cambridge	UKIP	262	14.6	+ 4.0	- 2.8
Chris Howell	LD	155	8.7	- 5.9	- 2.6
Kenneth T.K. Yau	Gm	137	7.7	+ 1.6	- 0.6

## Nork

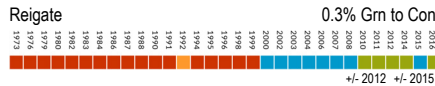


<b>Jonathan C. White</b>	Res	1,545	76.5	0.0	+10.5
Philip A. Olanipekun	Con	306	15.2	- 8.3	- 18.8
Kimberley M. Griffin	Lab	168	8.3		

## Preston

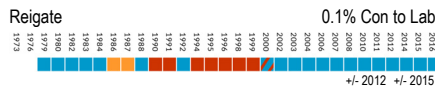


## Redhill East



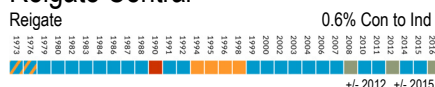
<b>Steve McKenna</b>	Gm	1,160	46.8	- 1.8	+15.0
Ben Leslie	Con	749	30.2	- 1.3	- 8.1
Toby W. Brampton	Lab	271	10.9	- 4.7	- 2.3
David L. Jones	UKIP	201	8.1		- 1.8
Stuart N. Holmes	LD	99	4.0	- 0.3	- 2.8

## Redhill West



<b>*Natalie J. Bramhall</b>	Con	874	41.1	- 0.7	- 5.2
Gregory Clack	Lab	422	19.9	- 0.5	+ 2.2
Rob Jarrett	Gm	324	15.3	- 0.8	+ 4.4
Tim Pearson	UKIP	324	15.3	+ 2.0	+ 1.9
Andrew J. Cressy	LD	181	8.5	+ 0.1	- 3.2

## Reigate Central



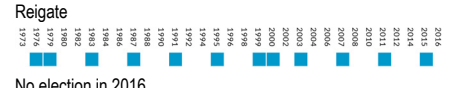
<b>*Christopher T. Whinney</b>	Ind	810	38.4	- 2.8	
Helen J. Forman	Con	562	26.6	- 3.9	- 13.7
Helen M. Samuel	LD	262	12.4	- 2.5	- 0.7
Robin Spencer	Lab	186	8.8	+ 0.9	- 1.7
Gerard M. Hever	UKIP	150	7.1		+ 1.7
Soo Abram	Gm	142	6.7		- 1.6

## Reigate Hill

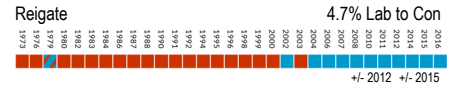


<b>*Roger C. Newstead</b>	Con	920	61.9	+ 0.5	- 11.6
Gregory A.E. Ardan	LD	231	15.5		+ 1.2
Andrew D. Saunders	Lab	201	13.5	+ 2.6	- 4.6
Laurence J. Clack	UKIP	135	9.1	- 4.3	+ 0.8

## Salfords & Sidlow



## South Park & Woodhatch



<b>James P. King</b>	Con	806	44.4	- 3.3	+ 0.8
Mark P. Collins	Lab	344	19.0	- 12.6	+ 3.0
Joseph B. Fox	UKIP	335	18.5		- 1.4
Nicky Dodgson	Gm	167	9.2		- 0.4
Moray W.M. Carey	LD	163	9.0	- 11.7	- 1.8

## Tadworth & Walton



<b>*Victor W. Broad</b>	Con	1,020	50.1	- 14.1	- 15.7
Margaret C.D. Walking	Ind	445	21.9		
Valerie A. Moore	UKIP	269	13.2	- 3.0	- 0.6
Sonja Begley-Moore	LD	131	6.4	- 1.7	- 3.4
David Burnley	Lab	91	4.5	- 1.2	- 1.1
Al Morten	Gm	78	3.8	- 2.0	- 1.2

## Tattenhams



<b>*Jill S. Bray</b>	Res	1,255	68.3	- 15.2	+ 2.0
Jane Illingworth	Con	383	20.8	+ 4.3	- 6.9
Jacon D.T. Bonner	Lab	141	7.7		
Roger B. Ponsford	Gm	59	3.2		- 2.8

# How Reigate & Banstead voted

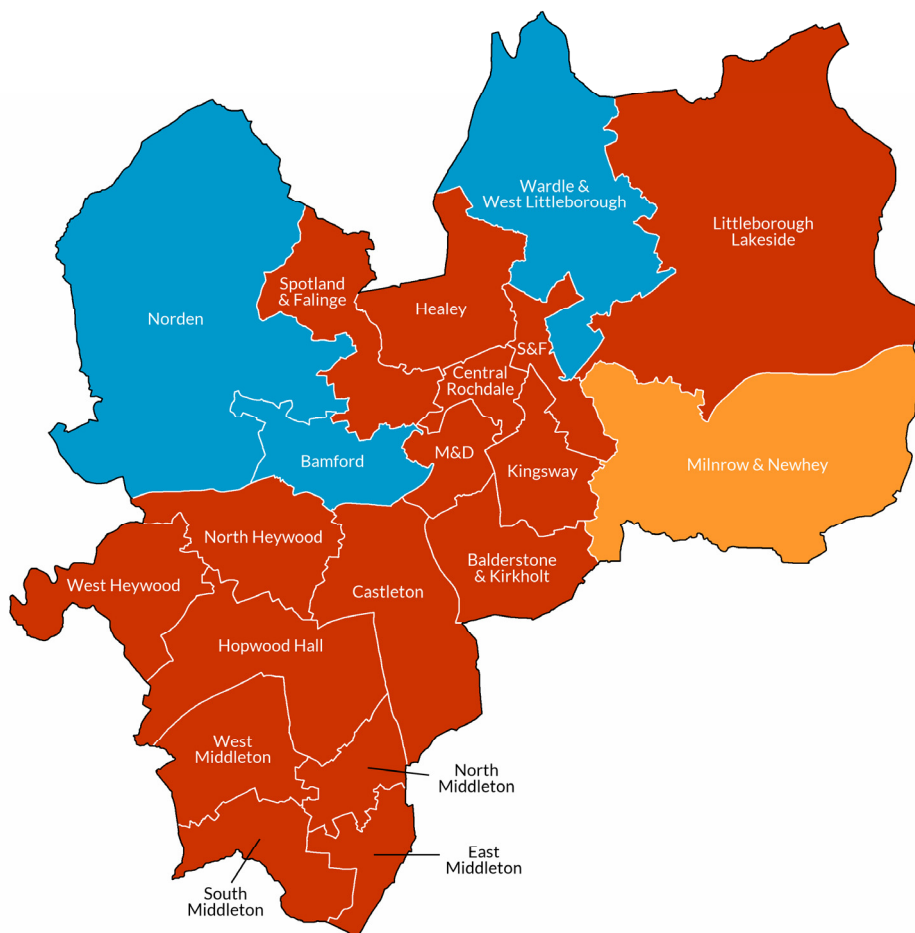
	Date	%Poll	Con	Lab	LD	UKIP	Green	Res	Ind	Oth
Banstead Village	2016	33.2	58.2	11.1	13.1	17.6				
	2015	70.6	60.9	11.8	12.0	15.4				
	2014	36.6	56.9		13.9	29.2				
	2012	29.1	62.5	11.5		18.2	7.8			
Chipstead, Hooley & Woodmansterne	2016	31.8	60.5	19.3		20.2				
	2015	70.9	60.1	13.3	8.8	17.8				
	2014	35.9	63.0			37.0				
	2012	32.3	41.5	8.6	4.8	10.0			35.1	
Earlswood & Whitebushes	2016	31.6	34.4	22.5	11.1	17.5	14.6			
	2015	67.9	40.9	19.0	10.5	15.6	14.1			
	2014	38.2	29.7	17.1	7.6	24.0	21.6			
	2012	28.7	31.6	29.7	13.8	12.1	12.8			
Horley Central	2016	29.3	43.4	26.1		30.5				
	2015	61.1	48.9	18.0		24.1	9.0			
	2014	32.5	33.4	14.5	7.6	35.5	9.0			
	2012	25.6	45.9	20.7	11.3	22.1				
Horley East	2016	30.9	56.3	14.8					28.9	
	2015	64.7	48.6	15.2	7.4	23.6	5.2			
	2014	37.0	48.9	8.7	7.2	27.6	7.7			
	2012	27.0	66.1	17.8	16.1					
Horley West	2016	29.2	41.8	18.8	10.7	20.6				
	2015	64.7	48.6	15.2	7.4	23.6	5.2			
	2014	34.5	37.0	12.6	7.4	36.4	6.7			
	2012	26.1	44.0	16.3	11.1	28.6				
Kingswood with Burgh Heath	2016	31.6	66.7	11.6		21.6				
	2015	69.8	68.2			20.7	11.1			
	2014	37.2	57.1			32.0	10.9			
	2012	31.0	66.3	9.2		24.5				
Meadvale & St John's	2016	35.9	37.0	10.0	37.2	8.2	7.6			
	2015	73.0	43.2	10.6	36.1		10.1			
	2014	41.6	36.3	9.9	38.3	15.5				
	2012	35.4	43.2	14.2	42.6					
Merstham	2016	31.4	48.0	21.1	8.7	14.6	7.7			
	2015	66.4	43.8	19.1	11.3	17.4	8.3			
	2014	36.4	40.0	20.2	13.8	26.1				
	2012	30.3	45.5	23.3	14.6	10.6	6.1			
Nork	2016	32.6	15.2	8.3				76.5		
	2015	30.4	34.0					66.0		
	2014	37.0	18.8			16.0		65.1		
	2012	30.4	23.5					76.5		
Preston	2015	53.2	37.9	29.5					32.7	
Redhill East	2016	33.4	30.2	10.9	4.0	8.1	46.8			
	2015	65.0	38.3	13.2	6.8	9.9	31.8			
	2014	37.0	25.8	11.8	4.4	13.0	45.0			
	2012	34.7	31.5	15.6	4.3		48.6			
Redhill West	2016	35.0	41.1	19.9	8.5	15.3	15.3			
	2015	65.6	46.3	17.7	11.7	13.4	10.9			
	2014	39.2	38.1	19.0	8.3	19.9	14.6			
	2012	32.8	41.8	20.4	8.4	13.3	16.1			
Reigate Central	2016	39.1	26.6	8.8	12.4	7.1	6.7		38.4	
	2015	71.6	40.3	10.5	13.1	6.9	8.3		20.9	
	2014	41.1	31.4	8.9	13.7	10.9	9.4		25.8	
	2012	38.4	30.5	7.9	14.9	5.4			41.2	
Reigate Hill	2016	34.6	61.9	13.5	15.5	9.1				
	2015	74.0	73.5	18.1		8.3				
	2014	39.4	66.2	17.7		16.2				
	2012	33.8	61.4	10.9	14.3	13.4				
Salfords & Sidlow	2015	70.7	64.0	15.6		20.4				
South Park & Woodhatch	2016	33.9	44.4	19.0	9.0	18.5	9.2			
	2015	65.2	43.6	16.0	10.8	19.9	9.6			
	2014	36.2	38.2	19.4	11.2	31.2				
	2012	27.6	47.7	31.6	20.7					
Tadworth & Walton	2016	36.9	50.1	4.5	6.4	13.2	3.8		21.9	
	2015	73.6	65.8	5.6	9.8	13.8	5.0			
	2014	39.4	58.6		8.2	24.3	9.0			
	2012	32.9	64.2	5.7	8.1	16.2	5.8			
Tattenhams	2016	32.6	20.8	7.7			3.2	68.3		
	2015	68.2	27.7				6.0	66.3		
	2014	36.8	18.1			19.0		62.9		
	2012	30.0	16.5					83.5		

# Rochdale

Although the Liberals, Alliance and Lib Dems held Rochdale constituency for decades from the early 1970s they did not break through to run the metropolitan district until 2007. This is, of course, an inversion of how Lib Dems usually win: build a local powerbase on the council and then challenge for parliament. In part its because Rochdale is just half of this district: it includes Heywood and Middleton which has never shown much interest in liberalism. Today Labour is firmly back in control of Rochdale with the Tories now the official opposition. There was no Lib Dem revival in 2016: that flame appears to have well and truly been extinguished. Could it be replaced by UKIP? In a 2014 by-election in Heywood & Middleton UKIP almost gained the constituency but they have never really looked like breaking onto the council. Wherever UKIP finished second in 2016 Labour was simply miles ahead: UKIP need divided wards where they can win with a low vote share. Labour won 52% in 2016 and have a big, 34 seat, majority: 47 Labour, 10 Conservatives, 3 Lib Dems.

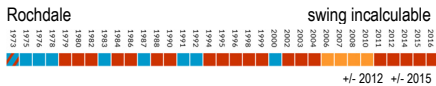
73 75 76 78 79 80 82 83 84 86 87 88 90 91 92 94 95 96 98 99 00 02 03 04 06 07 08 10 11 12 14 15 16

Results dashboard																							
Balderstone			Bamford			Castleton			Central Rochdale			East Middleton			Healey			Hopwood Hall					
16	15	14	16	15	14	16	15	14	16	15	14	16	15	14	16	15	14	16	15	14			
Kingsway			Littleborough Lakes			Milkstone			Milnrow & Newhey			Norden			North Heywood			North Middleton					
16	15	14	16	15	14	16	15	14	16	15	14	16	15	14	16	15	14	16	15	14	16	15	14
Smallbridge			South Middleton			Spotland & Falinge			Wardle			West Heywood			West Middleton								
16	15	14	16	15	14	16	15	14	16	15	14	16	15	14	16	15	14	16	15	14			



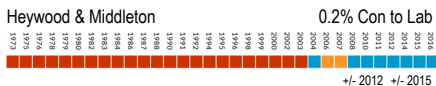
	Conservatives		Labour		Liberal Dem		UKIP		Green		Independents		Others	
	Seats	%Votes	Seats	%Votes	Seats	%Votes	Seats	%Votes	Seats	%Votes	Seats	%Votes	Seats	%Votes
16	3	19.3	16	51.9	1	8.4	0	16.1	0	2.6	0	1.5	0	0.1
15	4	19.6	15	43.0	1	7.5	0	25.1	0	3.0	0	0.1	0	1.8
14	3	21.0	16	47.5	1	12.0	0	13.8	0	2.6	0	3.1	0	0.3

## Balderstone & Kirkholt



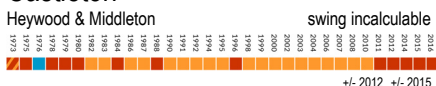
<b>*Richard Farnell</b>	Lab	1,413	60.2	- 5.6	+13.8
William D. Candlin	UKIP	411	17.5	-	- 7.6
Liz Thirsk	LD	252	10.7	- 15.9	+ 0.9
George Carpenter	Con	214	9.1	+ 1.5	- 5.9
James O'Meara	Grn	59	2.5	-	- 1.1

## Bamford



<b>Jane Howard</b>	Con	1,698	48.9	+ 7.4	+ 8.6
Mohammad Arshad	Lab	1,082	31.2	+ 7.7	- 0.3
Michael Foster	UKIP	391	11.3	-	- 8.9
Peter Clegg	LD	203	5.8	- 29.2	- 2.2
Sarah Croke	Grn	98	2.8	-	-

## Castleton



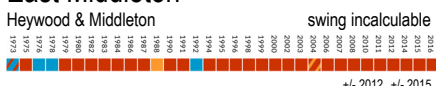
<b>*Billy Sheerin</b>	Lab	1,713	60.6	- 14.5	+17.0
Stephen Sanderson	UKIP	744	26.3	-	- 4.8
Karen Winkler	Con	252	8.9	- 4.7	- 5.5
Jonathan Kershaw	Grn	118	4.2	-	+ 0.6

## Central Rochdale



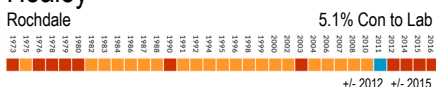
<b>*Iftekhar Ahmed</b>	Lab	2,585	80.0	+ 8.8	+22.1
Rifat Mahmood	LD	192	5.9	- 14.4	-
Roger Howarth	Con	139	4.3	- 4.2	- 0.2
Andy Littlewood	Ind	135	4.2	-	+ 2.3
Neil Rutter	Grn	110	3.4	-	-
David Fenwick-Finn	TUSC	69	2.1	-	+ 0.5

## East Middleton



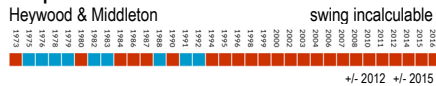
<b>*Malcolm Boriss</b>	Lab	1,469	57.4	- 15.5	+ 7.5
Robert Mudd	UKIP	752	29.4	-	- 0.3
Rebecca Howard	Con	340	13.3	- 5.6	- 4.2

## Healey



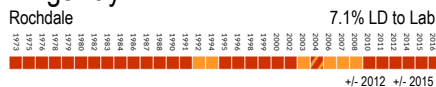
<b>*Shaun O'Neill</b>	Lab	1,293	43.2	- 2.3	+11.6
Andrew Neilson	Con	856	28.6	- 12.5	- 0.2
Maureen Kershaw	UKIP	516	17.3	-	- 8.7
John Rodgers	LD	197	6.6	- 7.0	- 2.4
Thomas Butterworth	Grn	129	4.3	-	- 0.2

## Hopwood Hall



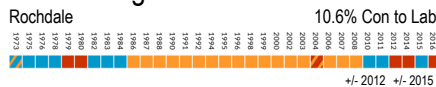
<b>*Linda Robinson</b>	Lab	1,323	52.4	- 7.1	- 7.7
Angela Gardner	UKIP	617	24.4	-	- 10.5
Paul Ellison	Con	584	23.1	- 1.0	+ 8.7

## Kingsway



<b>*Shakil Ahmed</b>	Lab	2,098	71.2	+ 8.0	+12.7
David Clayton	LD	329	11.2	- 6.2	+ 3.2
Richard Duckworth	Con	306	10.4	- 1.2	+ 3.2
Mark Hollinrake	Grn	215	7.3	-	+ 3.6

## Littleborough Lakeside



<b>*John Hartley</b>	Lab	1,333	47.2	- 3.5	+14.6
Robert McLean	Con	697	24.7	- 24.6	- 10.3
Ed Aadahl	UKIP	578	20.5	-	- 3.9
John Swarbrick	LD	116	4.1	-	-
A J Rennie	Grn	101	3.6	-	- 2.9

## Milkstone & Deeplish



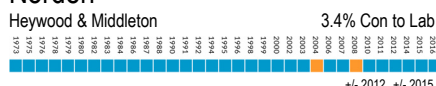
<b>Allen Brett</b>	Lab	2,357	77.4	+20.5	- 0.3
Angela Coric	LD	421	13.8	+ 8.6	+ 7.7
Jacqueline Holt	Con	137	4.5	- 33.4	- 0.4
Abdus Mir	Grn	129	4.2	-	-

## Milnrow & Newhey



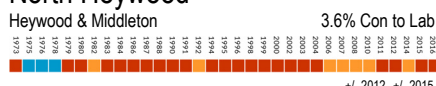
<b>Irene E. Davidson</b>	LD	1,622	50.7	+11.2	+11.9
Duncan Hannant	Lab	847	26.5	- 18.8	+ 1.6
Michael O'Brien	UKIP	537	16.8	-	- 2.2
Ahmed Orakzai	Con	100	3.1	- 12.1	- 10.6
Alan Ashworth	Grn	92	2.9	-	- 0.7

## Norden



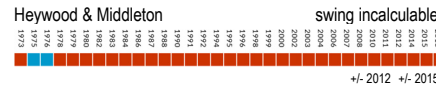
<b>*James Gartside</b>	Con	1,601	55.8	- 11.8	+ 9.3
Dobir Miah	Lab	575	20.1	- 5.0	- 0.3
Stephen Mitchell	UKIP	424	14.8	-	- 9.2
Susan Campbell	Grn	159	5.5	-	+ 1.4
Keith Swift	LD	108	3.8	- 3.5	- 1.2

## North Heywood



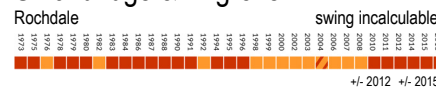
<b>*Liam O'Rourke</b>	Lab	1,534	70.8	+15.4	+32.7
Anne Shorrocks	Con	353	16.3	+ 8.2	+ 7.8
Derrick Drysdale	LD	280	12.9	+ 5.6	- 6.6

## North Middleton



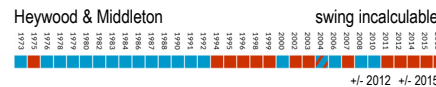
<b>Donna Williams</b>	Lab	1,371	58.8	+14.4	+ 7.8
David Winder	UKIP	711	30.5	-	- 2.5
John Kershaw	Con	251	10.8	- 1.8	- 2.0

## Smallbridge & Firgrove



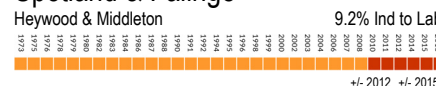
<b>*Amma Mir</b>	Lab	1,412	55.4	- 8.4	+ 8.6
Neville Westerman	UKIP	607	23.8	-	- 5.8
Kitt Budd	LD	268	10.5	+ 2.0	+ 6.7
Leonard Branton	Con	264	10.3	- 17.4	+ 0.1

## South Middleton



<b>*Peter Joinson</b>	Lab	1,454	46.6	- 7.5	+ 4.5
Richard Whitaker	UKIP	792	25.4	-	- 1.8
Bernard Braiden	Con	688	22.1	- 19.2	- 1.2
John Wilkins	LD	116	3.7	- 1.0	+ 0.2
Peter Cloran	Grn	67	2.1	-	- 1.8

## Spotland & Falinge



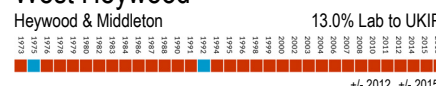
<b>Wendy Cocks</b>	Lab	1,505	48.5	+12.7	+ 1.2
Carl Faulkner	Ind	721	23.2	-	- 5.6
Matthew Allen	LD	434	14.0	- 11.6	+ 5.2
Steven Scholes	Con	261	8.4	- 1.5	- 5.4
Mick Coats	Grn	183	5.9	-	+ 0.9

## Wardle & West Littleborough



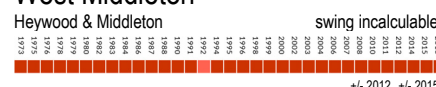
<b>*Ashley Dearnley</b>	Con	1,576	59.6	- 9.9	+14.0
Stefan Cholewka	Lab	537	20.3	- 3.4	- 2.9
Cathie Cox	UKIP	401	15.2	-	- 5.4
Joe Kelly	LD	132	5.0	- 1.8	- 1.2

## West Heywood



<b>Peter Malcolm</b>	Lab	1,443	57.5	- 9.7	+ 9.3
Lee Seville	UKIP	796	31.7	+16.3	- 2.6
Keith Taylor	Con	270	10.8	- 0.2	- 1.1

## West Middleton



<b>Susan Smith</b>	Lab	1,548	64.1	- 18.1	+ 6.9
Warren Mitchell	UKIP	699	29.0	-	+ 0.4
Rachel McLachlan	Con	167	6.9	- 6.8	- 2.6

# How Rochdale voted

	Date	%Poll	Con	Lab	LD	UKIP	Green	Ind	Oth
Balderstone & Kirkholt	2016	32.2	9.1	60.2	10.7	17.5	2.5		
	2015	53.0	15.0	46.4	9.8	25.1	3.6		
	2014	30.2	11.9	49.4	8.3	30.4			
	2012	33.0	7.6	65.8	26.6				
Bamford	2016	45.5	48.9	31.2	5.8	11.3	2.8		
	2015	66.4	40.3	31.5	8.0	20.2			
	2014	36.8	57.9	26.6	15.4				
	2012	39.0	41.5	23.5	35.0				
Castleton	2016	36.5	8.9	60.6		26.3	4.2		
	2015	59.1	14.4	43.6	7.3	31.1	3.6		
	2014	32.9	17.9	43.7	10.5			27.9	
	2012	30.0	13.6	75.1	11.3				
Central Rochdale	2016	44.2	4.3	80.0	5.9		3.4	4.2	2.1
	2015	58.1	4.5	57.9		11.2		1.9	24.5
	2014	42.9	6.1	79.5	7.2			7.1	
	2012	43.0	8.5	71.2	20.3				
East Middleton	2016	33.2	13.3	57.4		29.4			
	2015	59.0	17.5	49.9	2.8	29.7			
	2014	29.5	15.7	47.1	4.8	32.3			
	2012	25.0	18.9	72.9	8.2				
Healey	2016	37.6	28.6	43.2	6.6	17.3	4.3		
	2015	64.4	28.8	31.6	9.0	26.0	4.5		
	2014	37.5	29.4	34.4	7.2	24.2	4.9		
	2012	35.0	41.1	45.3	13.6				
Hopwood Hall	2016	30.4	23.1	52.4		24.4			
	2015	55.8	14.4	44.7	3.0	34.9	2.9		
	2014	29.3	12.8	51.9	3.9	31.3			
	2012	25.0	24.1	59.5	5.9				10.5
Kingsway	2016	35.5	10.4	71.2	11.2		7.3		
	2015	55.7	7.2	58.5	8.0	19.5	3.7		3.2
	2014	34.6	10.4	66.3	11.1		12.2		
	2012	33.0	11.6	63.2	17.4				7.9
Littleborough Lakeside	2016	36.6	24.7	47.2	4.1	20.5	3.6		
	2015	60.1	35.0	32.6		24.4	6.5		1.6
	2014	35.7	28.0	36.8	3.1	27.7	4.4		
	2012	28.0	49.3	50.7					
Milkstone & Deeplish	2016	41.0	4.5	77.4	13.8		4.2		
	2015	55.9	4.9	77.7	6.1	8.5			2.8
	2014	41.1	13.8	67.2	4.1	6.1		4.4	4.2
	2012	42.0	37.9	56.9	5.2				
Milnrow & Newhey	2016	40.8	3.1	26.5	50.7	16.8	2.9		
	2015	64.9	13.7	24.9	38.8	19.0	3.6		
	2014	38.9	18.3	36.3	35.9		9.5		
	2012	34.0	15.2	45.3	39.5				

How Rochdale voted - continued

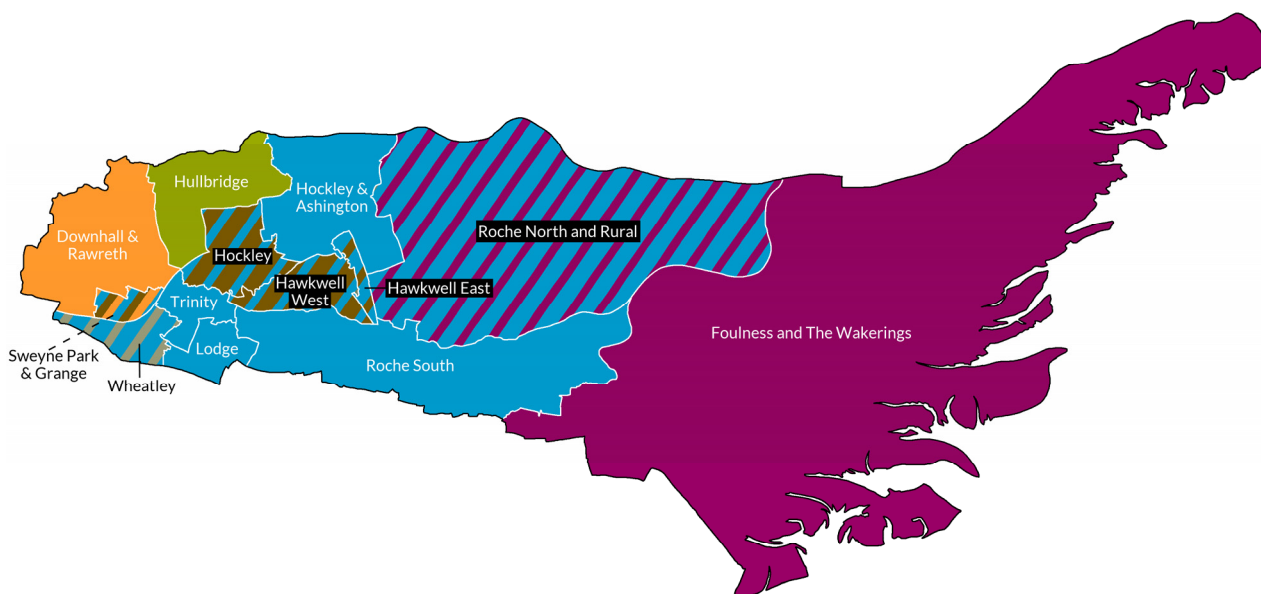
	Date	%Poll	Con	Lab	LD	UKIP	Green	Ind	Oth
Norden	2016	37.2	55.8	20.1	3.8	14.8	5.5		
	2015	67.3	46.5	20.4	5.0	24.0	4.1		
	2014	34.8	41.3	23.6	6.6	23.7			
<i>By-election</i>	2013	27.2	51.2	29.7	11.7				7.4
	2012	31.0	67.6	25.1	7.3				
North Heywood	2016	28.1	16.3	70.8	12.9				
	2015	55.9	8.5	38.1	19.5	31.4	2.6		
	2014	34.1	4.9	35.0	38.8	21.4			
	2012	28.0	8.1	55.4	36.5				
North Middleton	2016	29.9	10.8	58.8		30.5			
	2015	57.8	12.8	51.0	3.2	33.0			
	2014	26.6	13.1	40.8	2.6	37.3		6.2	
	2012	25.0	12.6	44.4	8.1			34.9	
Smallbridge & Firgrove	2016	32.6	10.3	55.4	10.5	23.8			
	2015	51.2	10.2	46.8	3.8	29.6	6.3		3.2
	2014	31.4	18.6	67.8	13.6				
	2012	29.0	27.7	63.8	8.5				
South Middleton	2016	39.5	25.4	46.6	3.1	25.4	2.1		
	2015	68.5	23.3	42.1	3.5	27.2	3.9		
	2014	36.6	23.2	41.9	3.0	26.7	5.1		
	2012	33.0	41.3	54.1	4.7				
Spotland & Falinge	2016	39.2	8.4	48.5	14.0		5.9	23.2	
	2015	57.6	13.8	47.3	8.8	21.8	5.0		3.3
	2014	37.8	10.0	43.6	6.5	21.0		18.8	
	2012	39.0	9.9	35.8	25.6			28.8	
Wardle & West Littleborough	2016	29.1	10.8	57.5		31.7			
	2015	62.5	45.6	23.2	6.2	20.6	4.4		
	2014	32.1	60.7	22.8	4.7		11.8		
	2012	31.0	69.5	23.7	6.8				
West Heywood	2016	29.1	10.8	57.5		31.7			
	2015	56.6	11.9	48.2	2.9	34.3	2.6		
	2014	27.8	10.4	43.2	4.1	42.3			
	2012	23.0	11.0	67.2	6.4	15.4			
West Middleton	2016	27.9	6.9	64.1		29.0			
	2015	52.7	9.5	57.2	1.9	28.6	2.8		
	2014	26.9	7.5	50.3	5.4	36.8			
	2012	27.0	13.7	82.2	4.1				

# Rochford

Go as far east as you can in estuarine Essex and you'll reach the district of Rochford with its main town of Rayleigh. This is Conservative and conservative territory but of an entirely different nature to that of Kensington or Richmond or Eden. This is the brash, blue collar conservatism found, almost uniquely in nature, across south Essex. In fact, politics is a little more multicultural here. UKIP has, as you might expect, a decent presence. Labour can, at times win one of the Rochford town seats (though 2016 boundary changes hurt them even as they increased their vote share). The Lib Dems and Greens do well north west of Rayleigh, Residents in the satellite towns of Hockley and Hawkwell, and independents can win in Rayleigh. Up to seven parties/descriptions can be represented on Rochford council; right now there are six: 21 Conservatives, 6 Residents, 4 UKIP, 4 Lib Dems, 3 Greens, 1 Independent. That produces a knife-edge Tory majority of just three.

73 76 78 79 80 82 83 84 86 87 88 90 91 92 94 95 96 98 99 00 02 03 04 06 07 08 10 11 12 14 15 16

Results dashboard																				
Downhall			Foulness			Hawkwell East			Hawkwell West			Hockley			Hockley & A'ton			Hullbridge		
20	19	18	20	19	18	20	19	18	20	19	18	20	19	18	20	19	18	20	19	18
Lodge			Roche N. & Rural			Roche South			Sweyne Park			Trinity			Wheatley					
20	19	18	20	19	18	20	19	18	20	19	18	20	19	18	20	19	18			

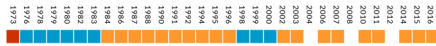


	Conservatives		Labour		Liberal Dem		UKIP		Green		Independents		Others	
	Seats	%Votes	Seats	%Votes	Seats	%Votes	Seats	%Votes	Seats	%Votes	Seats	%Votes	Seats	%Votes
16	21	33.5	0	16.6	4	10.0	4	13.7	3	5.1	1	1.3	5	19.7
15	11	43.0	0	9.6	1	3.7	0	21.8	0	2.8	0	2.2	1	16.9
14	6	38.5	1	13.5	1	7.4	3	23.2	1	10.1	0	2.7	1	4.6



## Downhall & Rawreth

Rayleigh & Wickford



<b>*Chris Black</b>	LD	1,111	65.8
<b>*Ron Oatham</b>	LD	945	56.0
<b>Chris Stanley</b>	LD	865	51.2
Keith B. Podd	Con	305	18.1
Deborah Mercer	Con	303	17.9
John R. Chaffin	Res	279	16.5
Tony Hollis	Con	266	15.7
Shaun Cain	Lab	145	8.6

## Foulness & The Wakerings

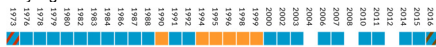
Rochford & Southend East



<b>*Neil Hookway</b>	UKIP	649	34.1
<b>Daniel Efde</b>	UKIP	623	32.7
<b>Tina Hughes</b>	UKIP	615	32.3
<b>*Barbara J. Wilkins</b>	Con	498	26.1
Tony Porter	Con	481	25.3
Ann Holland	Con	414	21.7
Trevor E. Goodwin	Ind	358	18.8
Jack Newman	Lab	285	15.0
David J.M. Lench	Lab	195	10.2
Paul L. White	Lab	171	9.0
Simon A. Cross	Grn	151	7.9
Tracy Arnold	LD	90	4.7
Mark Arnold	LD	81	4.3

## Hawkwell East

Rayleigh & Wickford



<b>*Lesley A. Butcher</b>	Con	802	46.9
<b>*Mike Webb</b>	Con	687	40.2
<b>Elliot Mason</b>	Res	674	39.4
Jo McPherson	Con	556	32.5
Gill Gibson	Lab	353	20.7

## Hawkwell West

Rayleigh & Wickford



<b>*Christine Mason</b>	Res	1,058	56.6
<b>*John Mason</b>	Res	1,030	55.1
<b>Julie R. Gooding</b>	Con	595	31.8
Liz Marlow	Con	504	26.9
Robert Clemenson	Lab	345	18.4
Alex Holland-Martin	Con	345	18.4

## Hockley

Rayleigh & Wickford



<b>Irena Cassar</b>	Res	883	48.3
<b>Adrian Eves</b>	Res	822	45.0
<b>*Brian T. Hazlewood</b>	Con	735	40.2
Malcolm Maddocks	Con	595	32.6
Keith H. Hudson	Con	585	32.0
Ian J. Rooke	Lab	337	18.4

## Hockley & Ashingdon


Rayleigh & Wickford



<b>*Carole A. Weston</b>	Con	1,021	74.5
<b>*Mike Carter</b>	Con	938	68.5
<b>*Terry Cutmore</b>	Con	817	59.6
Stephen A. Willis	Lab	445	32.5

## Hullbridge

Rayleigh & Wickford



<b>*Michael Hoy</b>	Grn	1,220	53.3
<b>*Diane Hoy</b>	Grn	1,185	51.8
<b>Stuart A. Wilson</b>	Grn	835	36.5
John A. Bull	UKIP	640	28.0
<b>*Angela V. Hale</b>	Con	394	17.2
Mark P. Hale	Con	366	16.0
Angelina D. Marriott	Con	322	14.1
David F. Flack	Lab	271	11.8
Robin Hume	Lab	201	8.8
Roger A. Neville	Lab	152	6.6

## Lodge

Rayleigh & Wickford



<b>Bob Milne</b>	Con	936	34.9
<b>*Ian H. Ward</b>	Con	891	33.2
<b>Simon P. Smith</b>	Con	827	30.9
Richard Lambourne	Res	610	22.8
Carol A. Twydell	UKIP	566	21.1
Bernadette Hannon	Lab	310	11.6
Stephen Trellis	LD	310	11.6

## Roche North & Rural

Rayleigh & Wickford



<b>*George J. Ioannou</b>	Con	640	37.0
<b>Nicholas L. Cooper</b>	UKIP	578	33.4
<b>Laureen Shaw</b>	Con	466	26.9
Kevin D. Salt	Lab	459	26.5
Mark J. Daniels	Lab	422	24.4
Philip J. Shaw	Con	419	24.2
Myra A. Weir	Lab	418	24.2
Daniel Irlam	LD	210	12.1

## Roche South


Rayleigh & Wickford



<b>*Michael J. Lucas-Gill</b>	Con	457	41.4
<b>Arthur Williams</b>	Con	422	38.2
<b>Mike Steptoe</b>	Con	412	37.3
John H. Jefferies	Lab	386	34.9
Victoria M. Williams	Lab	357	32.3
Richard H. Loding	UKIP	330	29.9
Marion L. Sawyer	UKIP	315	28.5
Simon Gosden	Lab	312	28.2

## Sweyne Park & Grange


Rayleigh & Wickford



<b>Toby Mountain</b>	Res	847	35.2
<b>*June R. Lumley</b>	Con	785	32.6
<b>James Newport</b>	LD	599	24.9
<b>*Carol A. Pavelin</b>	Con	514	21.3
Margeret H. Spencer	Con	464	19.3
Craig M. Archer	Lab	375	15.6

## Trinity


Rayleigh & Wickford



<b>*David J. Sperring</b>	Con	1,096	48.1
<b>*Cheryl E. Roe</b>	Con	1,081	47.4
<b>David Merrick</b>	Con	996	43.7
<b>*John Hayter</b>	UKIP	912	40.0
Keith A. Gibbs	UKIP	713	31.3
Stephen J. Cooper	Lab	410	18.0

## Wheatley

Rayleigh & Wickford



<b>Jamie C. Burton</b>	R Ind	937	39.7
<b>*John D. Griffin</b>	Con	748	31.7
<b>*Robin R. Dray</b>	Con	739	31.3
<b>*Jack L. Lawmon</b>	Con	624	26.4
Michael Handford	LD	372	15.7
Luke Houghton	Lab	350	14.8

## How Rochford voted

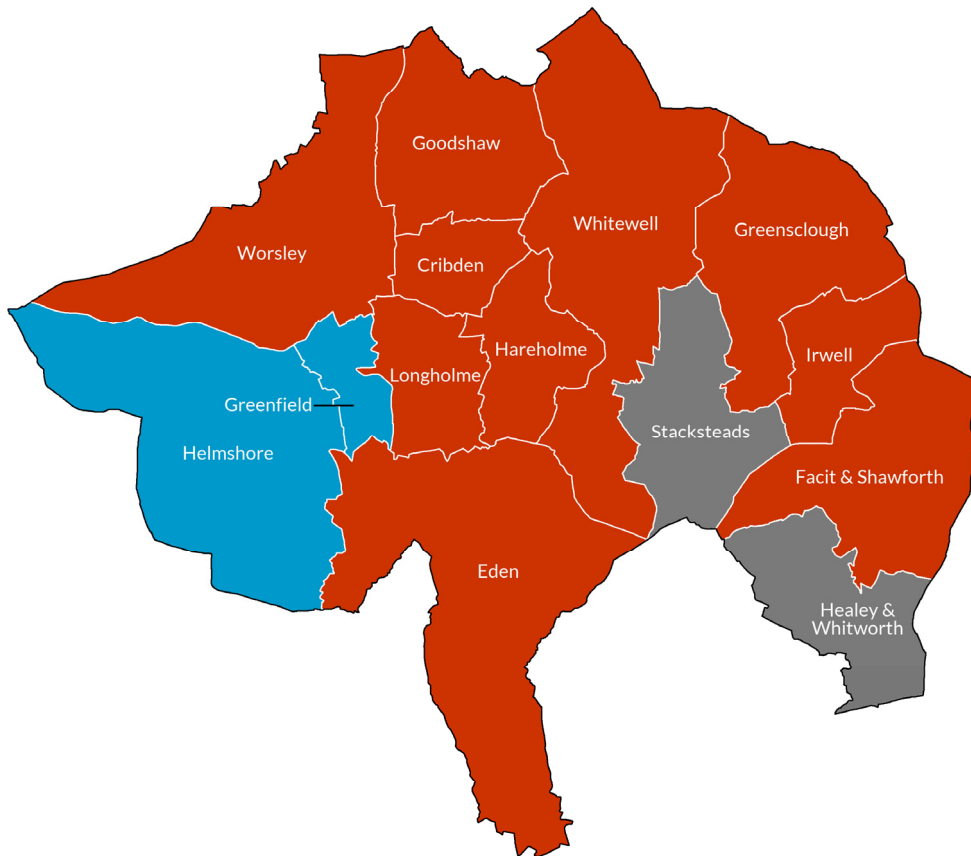
	Date	%Poll	Con	Lab	LD	UKIP	Green	Res	Ind	Oth
Downhall & Rawreth	2016	32.4	17.2	8.6	57.7			16.5		
Foulness & Wakering	2016	32.0	24.4	11.4	4.5	33.0	7.9		18.8	
Hawkwell East	2016	30.1	39.9	20.7				39.4		
Hawkwell West	2016	32.8	25.7	18.4				55.9		
Hockley	2016	32.1	34.9	18.4				46.7		
Hockley & Ashingdon	2016	29.4	67.5	32.5						
Hullbridge	2016	40.2	15.8	9.1		28.0	47.2			
Lodge	2016	34.5	33.0	11.6	11.6	21.1		22.8		
Roche North & Rural	2016	30.5	29.4	25.0	12.1	33.4				
Roche South	2016	29.5	39.0	31.8		29.2				
Sweyne Park & Grange	2016	33.4	24.4	15.6	24.9			35.2		
Trinity	2016	40.3	46.4	18.0		35.6				
Wheatley	2016	33.6	29.8	14.8	15.7				39.7	

# Rossendale

And so to the last of our Lancashire marginal districts. For Rossendale the profiles for Hyndburn or Chorley are apt; this is another straight two-party battle albeit one that leans slightly more to the Conservatives. Rossendale is slightly more than half of the key marginal Rossendale & Darwen constituency that goes to whichever party wins nationally. Although Labour won almost a clean slate in 2016 they were only eight points ahead of the Tories. Every single ward here has been won by both main parties: there is hardly any trace of centre party councillors anywhere throughout the district's 43 year history. 22 Labour councillors, 13 Conservative and 1 Community Firs councillor give Labour a somewhat precarious majority of eight.

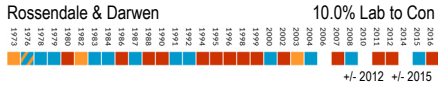
73 76 78 79 80 82 83 84 86 87 88 90 91 92 94 95 96 98 99 00 02 03 04 06 07 08 10 11 12 14 15 16

Results dashboard																		
Cribden		Eden		Facit & Shawforth		Goodshaw		Greenfield			Greensclough			Hareholme				
16	15	16	14	16	15	16	14	16	15	14	16	15	14	16	15	14		
Healey		Helmshore			Irwell			Longholme			Stacksteads		Whitewell		Worsley			
15	14	16	15	14	16	15	14	16	15	14	15	14	16	15	14	16	15	14



	Conservatives		Labour		Liberal Dem		UKIP		Green		Independents		Others	
	Seats	%Votes	Seats	%Votes	Seats	%Votes	Seats	%Votes	Seats	%Votes	Seats	%Votes	Seats	%Votes
16	2	38.7	10	47.1	0	0.0	0	7.4	0	1.3	0	4.8	0	0.8
15	6	37.1	6	36.5	0	2.0	0	18.0	0	3.6	0	0.9	0	2.0
14	5	38.5	6	38.6	0	1.7	0	17.2	0	0.8	0	0.0	1	3.2

## Cribden



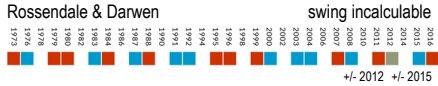
<b>*Andrea K. Fletcher</b>	Lab	542	46.9	- 15.8	+ 6.3
Jennifer L. Rigby	Con	391	33.8	+ 4.1	- 7.2
Michael Pickup	UKIP	152	13.1		
Hilary J. Whitehead	Grn	71	6.1	- 1.5	+ 0.8

## Eden



<b>Janice B. Johnson</b>	Lab	549	52.7	+12.0	+23.7
Mischa N. Charlton-Mockett	Con	492	47.3	- 12.0	- 11.8

## Facit & Shawforth



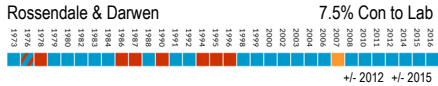
<b>Thomas Aldred</b>	Lab	381	43.1		+11.9
Dayne Powell	Con	304	34.4	+ 6.9	+ 1.1
Max A. Lake	UKIP	200	22.6		- 1.5

## Goodshaw



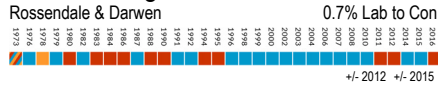
<b>*Dorothy G. Farrington</b>	Lab	709	58.6	- 16.1	+ 8.1
Lynn Tattersall	Con	378	31.3	+ 6.0	+ 3.0
Ronald B. Ashworth	UKIP	122	10.1		- 11.1

## Greenfield



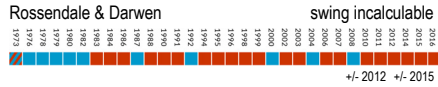
<b>Valerie Roberts</b>	Con	693	46.5	- 14.6	- 1.9
Lisa M. Bloor	Lab	584	39.2	+ 0.3	+ 7.5
Alan Weaver	UKIP	212	14.2		- 0.3

## Greensclough



<b>*Barbara M. Ashworth</b>	Lab	839	57.1	+ 6.1	+18.7
Mark A. Mills	Con	630	42.9	+ 7.4	+ 4.2

## Hareholme



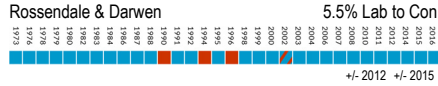
<b>Andrew C.M. MacNae</b>	Lab	615	37.5	- 17.8	- 3.9
Clive Balchin	Ind	547	33.4		
David A.L. Foxcroft	Con	477	29.1	- 9.3	- 5.8

## Healey & Whitworth



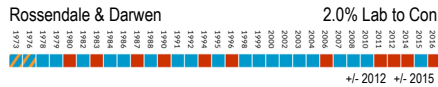
<b>Thomas Aldred</b>	Lab	381	43.1		+11.9
Dayne Powell	Con	304	34.4	+ 6.9	+ 1.1
Max A. Lake	UKIP	200	22.6		- 1.5

## Helmshore



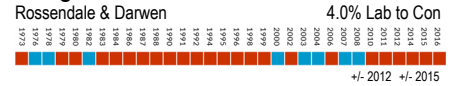
<b>David Stansfield</b>	Con	1,003	51.7	+15.0	- 1.8
Samuel M. Stuart-Booth	Lab	700	36.1	+ 4.0	+ 6.5
Noel W. O'Brien	Ind	236	12.2		

## Irwell



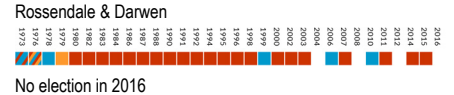
<b>Andrew Walmsley</b>	Lab	661	52.8	+ 0.9	+19.4
Laura-Beth Thompson	Con	462	36.9	+ 4.9	+ 0.5
Kevin A. Bryan	NF	128	10.2	- 5.8	

## Longholme

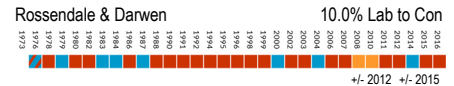


<b>Steven P. Hughes</b>	Lab	768	50.2	- 3.9	+10.8
Thomas A. Blackburn	Con	500	32.7	+ 4.1	- 4.7
Gary Barnes	UKIP	262	17.1		- 0.5

## Stacksteads

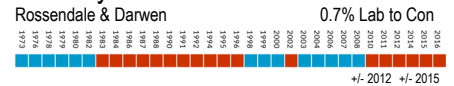


## Whitewell



<b>Pamela Bromley</b>	Lab	651	46.7	+ 4.0	+18.8
Sarah E. Collinge	Con	607	43.5	+24.0	+17.6
John D. Payne	Grn	137	9.8		+ 0.5

## Worsley



<b>*Marilyn W.A. Procter</b>	Lab	733	51.8	- 1.3	+ 4.8
Naomi Adams	Con	418	29.5	0.0	- 1.0
Granville Barker	UKIP	265	18.7	+ 1.2	- 3.8

# How Rossendale voted

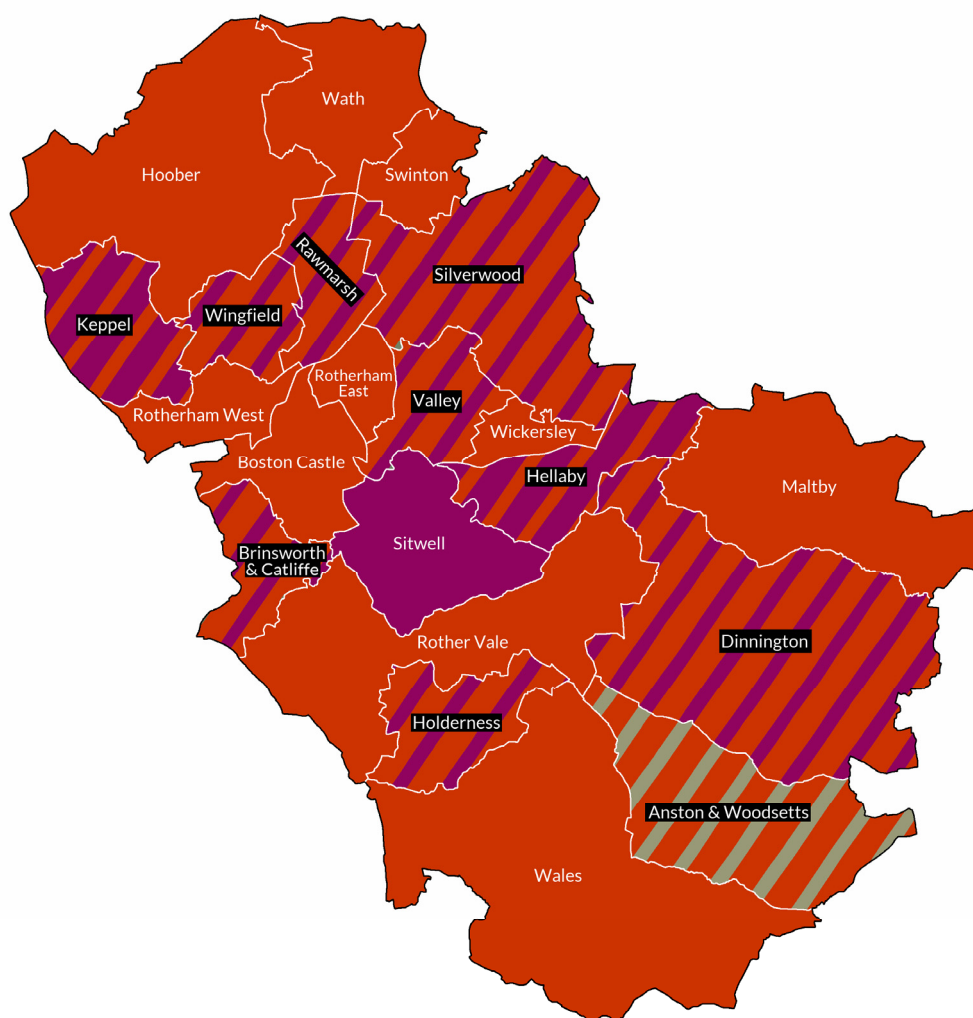
	Date	%Poll	Con	Lab	LD	UKIP	Green	Ind	Oth
Cribden	2016	41.6	33.8	46.9		13.1	6.1		
	2015	72.0	41.0	40.6			5.3	13.1	
	2012	35.2	29.7	62.7	7.6				
Eden	2016	36.3	47.3	52.7					
	2014	38.5	59.1	29.0			11.9		
	2012	34.7	59.3	40.7					
Facit & Shawforth	2016	31.8	34.4	43.1		22.6			
	2015	62.4	33.3	31.2		24.1			11.4
	2012	30.1	27.5		13.3			59.2	
Goodshaw	2016	38.6	31.3	58.6		10.1			
	2014	38.7	28.3	50.5		21.2			
	2012	36.4	25.3	74.7					
Greenfield	2016	34.2	46.5	39.2		14.2			
	2015	67.3	48.4	31.7		14.5	5.4		
	2014	36.6	64.0	36.0					
	2012	32.8	61.1	38.9					
Greensclough	2016	34.1	42.9	57.1					
	2015	64.2	38.7	38.4		22.9			
	2014	38.3	39.3	34.8		25.9			
	2012	31.8	35.5	51.0	13.6				
Hareholme	2016	40.0	29.1	37.5				33.4	
	2015	69.3	34.9	41.4		23.7			
	2014	36.1	28.2	45.8		26.0			
	2012	34.8	38.4	55.3	6.3				
Healey & Whitworth	2015	62.1	26.8	33.0		18.4			21.9
	2014	29.7	14.3			25.6			60.1
Helmshore	2016	40.5	51.7	36.1				12.2	
	2015	74.0	53.5	29.6		11.9	4.9		
	2014	38.9	62.2	37.8					
	2012	37.5	36.7	32.1				31.1	
Irwell	2016	30.6	36.9	52.8					10.2
	2015	60.7	36.4	33.3		22.9	7.4		
	2014	30.8	32.6	35.8		31.6			
	2012	25.9	32.0	51.9					16.0
Longholme	2016	36.8	32.7	50.2		17.1			
	2015	69.3	37.4	39.4		17.6	5.6		
	2014	39.9	33.3	42.9		23.8			
	2012	33.5	28.6	54.1	17.3				
Stacksteads	2015	60.5	28.2	52.3		19.5			
	2014	31.7	11.5	56.6		31.9			
Whitewell	2016	33.4	43.5	46.7			9.8		
	2015	25.9	27.9	18.4	18.5	9.3			
	2014	34.0	40.8	39.9	19.4				
	2012	29.1	19.5	42.7	37.8				
Worsley	2016	33.8	29.5	51.8		18.7			
	2015	60.3	30.5	47.0		22.5			
	2014	32.6	24.5	44.9		30.5			
	2012	28.2	29.5	53.1		17.5			

# Rotherham

A textbook example of how to misgovern and lose votes, if the child abuse scandal that got Rotherham council placed in special administrative measures had happened anywhere other than the most strongly Labour part of the Socialist Republic of South Yorkshire they'd have been slung out of power. As it is Labour polled a record low of just 37% in 2016, when the whole council was forced to seek re-election (without any boundary changes). That 37% still won them 78% of the seats and a massive, undeserved majority of thirty-three seats: 48 Labour Councillors, 14 UKIP and 1 Independent. Rotherham covers much of the (former) South Yorkshire coalfield: Brookhouse, Dinnington, Kilnhurst, Maltby, Silverwood, Thurcroft and Wath among others - plus Orgreave, the defining battle of the Miners Strike.

73 75 76 78 79 80 82 83 84 86 87 88 90 91 92 94 95 96 98 99 00 02 03 04 06 07 08 10 11 12 14 15 16

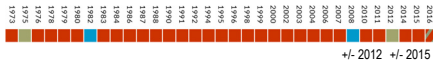
Anston & Woodsetts	Boston Castle	Brinsworth	Dinnington	Hellaby	Holderness	Hooper
16   16   16	16   16   16	16   16   16	16   16   16	16   16   16	16   16   16	16   16   16
Keppel	Maltby	Rawmarsh	Rother Vale	Rotherham East	Rotherham West	Silverwood
16   16   16	16   16   16	16   16   16	16   16   16	16   16   16	16   16   16	16   16   16
Sitwell	Swinton	Valley	Wales	Wath	Wickersley	Wingfield
16   16   16	16   16   16	16   16   16	16   16   16	16   16   16	16   16   16	16   16   16



	Conservatives		Labour		Liberal Dem		UKIP		Green		Independents		Others	
	Seats	%Votes	Seats	%Votes	Seats	%Votes	Seats	%Votes	Seats	%Votes	Seats	%Votes	Seats	%Votes
16	0	12.4	48	37.4	0	2.9	14	29.3	0	7.1	1	5.3	0	5.7
15	0	15.8	19	43.9	0	1.0	3	35.1	0	1.7	0	2.2	0	0.4
14	0	9.5	11	40.9	0	0.2	10	44.3	0	0.7	0	2.8	0	1.6

## Anston & Woodsetts

### Rother Valley

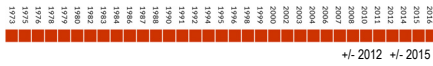


Year	Party	Percentage	Change
2016	Ind	25.2	-15.4
2015	Lab	24.1	-13.5
2014	Lab	21.1	-19.5
2013	UKIP	19.8	-11.0
2012	Lab	16.8	-20.8
2011	Ind	14.7	
2010	Con	11.8	-2.1
2009	Grn	7.8	0.0
2008	Grn	7.8	0.0
2007	Grn	7.8	0.0
2006	Grn	7.8	0.0
2005	Grn	7.8	0.0
2004	Grn	7.8	0.0
2003	Grn	7.8	0.0
2002	Grn	7.8	0.0
2001	Grn	7.8	0.0
2000	Grn	7.8	0.0
1999	Grn	7.8	0.0
1998	Grn	7.8	0.0
1997	Grn	7.8	0.0
1996	Grn	7.8	0.0
1995	Grn	7.8	0.0
1994	Grn	7.8	0.0
1993	Grn	7.8	0.0
1992	Grn	7.8	0.0
1991	Grn	7.8	0.0
1990	Grn	7.8	0.0
1989	Grn	7.8	0.0
1988	Grn	7.8	0.0
1987	Grn	7.8	0.0
1986	Grn	7.8	0.0
1985	Grn	7.8	0.0
1984	Grn	7.8	0.0
1983	Grn	7.8	0.0
1982	Grn	7.8	0.0
1981	Grn	7.8	0.0
1980	Grn	7.8	0.0
1979	Grn	7.8	0.0
1978	Grn	7.8	0.0
1977	Grn	7.8	0.0
1976	Grn	7.8	0.0
1975	Grn	7.8	0.0
1974	Grn	7.8	0.0
1973	Grn	7.8	0.0

*Clive R. Jepson	Ind	1,240	25.2	-15.4
Jonathan C. Ireland	Lab	1,183	24.1	-13.5
Katherine M. Wilson Velez	Lab	1,038	21.1	-19.5
Phillip J. Clarke	UKIP	974	19.8	-11.0
Lauren A.E. Astbury	Lab	827	16.8	-20.8
Christine Sadler	Ind	724	14.7	
Anthony J. Kavanagh	Con	582	11.8	-2.1
Charles D.D. Foulstone	Grn	382	7.8	0.0

## Boston Castle

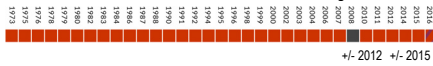
### Rotherham



Rose M. McNeely	Lab	1,843	43.5	-14.7
*Mohammed S. Alam	Lab	1,662	39.3	-18.9
*Taiba K. Yasseen	Lab	1,626	38.4	-19.8
Lisa M. Raby	UKIP	1,201	28.4	+10.6
Christian C.B. Kramer	Con	844	19.9	+6.3
Christopher J.E. Bingham	TUSC	477	11.3	+6.2

## Brinsworth & Catcliffe

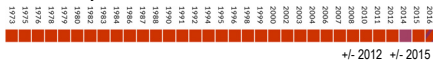
### Rotherham



*Alan Buckley	Lab	1,764	47.9	-6.9
*Andrew S. Roddison	Lab	1,288	35.0	-19.8
Nigel G. Simpson	UKIP	1,190	32.3	-8.0
*Shabana Ahmed	Lab	1,070	29.1	-25.7
Adam J. Carter	LD	637	17.3	
Ruth P. Marsh	Con	480	13.0	-2.6

## Dinnington

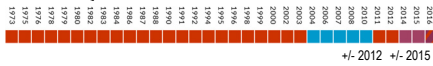
### Rother Valley



*Simon A. Tweed	Lab	1,012	21.2	-30.9
*Ian K. Finnie	UKIP	954	20.0	+2.9
*Jeanette M. Mallinder	Lab	913	19.1	-33.0
Shaun Grice	UKIP	871	18.2	+1.1
John Vjestica	Lab	827	17.3	-34.8
David Smith	Ind	795	16.7	+1.0
Jean Hart	Ind	657	13.8	
Leslie Clarke	Ind	620	13.0	
Thomas J. Angel	Con	492	10.3	-4.8
Wendy Hamilton	Grn	380	8.0	+1.9

## Hellaby

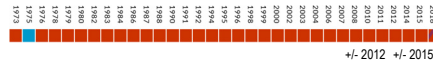
### Rother Valley



*Richard A.J. Turner	UKIP	1,406	38.2	+15.3
Brian Cutts	UKIP	1,324	36.0	+13.1
Jennifer M. Andrews	Lab	1,233	33.5	+8.2
*Richard A. Fleming	UKIP	1,178	32.0	+9.1
Janet Law	Lab	1,147	31.2	-10.5
Andrew J. Fenwick-Green	Lab	855	23.2	-18.5
Anne Middleton	Con	779	21.2	-14.1
Rebecca L. Whyman	Grn	520	14.1	

## Holderness

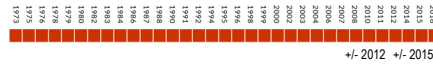
### Rother Valley



*Lyndsay Pitchley	Lab	1,679	45.5	-7.4
Robert P. Taylor	Lab	1,382	37.4	-15.5
Michael S. Elliott	UKIP	1,208	32.7	+0.4
John Jenkins	UKIP	1,188	32.2	-0.1
Darren J.L. Hughes	Lab	1,177	31.9	-21.0
Michael J. Naughton	Con	628	17.0	+2.4
Ian D. Barkley	Grn	453	12.3	+6.0

## Hooper

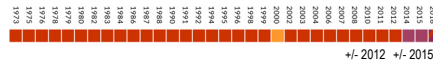
### Wentworth & Dearne



Denise Lelliott	Lab	1,363	42.1	-18.8
*David J. Roche	Lab	1,204	37.2	-22.7
*Brian Steele	Lab	1,185	36.6	-24.3
Helen A. Cowles	UKIP	992	30.7	+5.1
Tyrrell J. Bingham	Con	547	16.9	+3.4
Steven Scutt	LD	445	13.8	+8.1

## Keppel

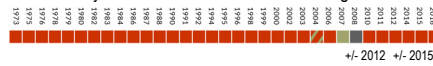
### Rotherham



*Margaret Clark	Lab	1,270	36.3	-30.0
*David Cutts	UKIP	1,227	35.0	-6.3
*Paul Hague	UKIP	1,153	33.0	-8.3
John Foden	Lab	1,110	31.7	-34.6
Christine Houghton	UKIP	1,082	30.9	-10.4
Joanna Baker-Rogers	Lab	883	25.2	-41.1
Janice Middleton	LD	366	10.4	-6.7
Kenneth R. Marshall	Con	357	10.2	+4.4
Peter R. Key	YF	268	7.7	
Thomas W. Hill	Grn	266	7.6	

## Maltby

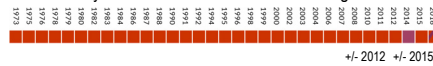
### Rother Valley



*Christine Beaumont	Lab	1,181	26.8	-23.2
*Amy Rushforth	Lab	1,037	23.5	-26.5
Richard Price	Lab	984	22.3	-27.7
Roger Jarvis	UKIP	948	21.5	-12.1
Jonathan Carratt	Ind	750	17.0	
Sharon Biggin	Ind	555	12.6	
Simon A. Ball	Ind	452	10.3	
Joy Bradford	Ind	444	10.1	
Jane R. Salt	Con	188	4.3	-1.5

## Rawmarsh

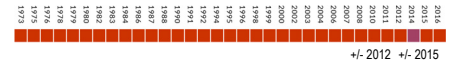
### Rother Valley



Robert Bird	Lab	1,387	45.0	-21.2
David R. Sheppard	Lab	1,234	40.0	-26.2
Sandra Marriott	UKIP	1,100	35.7	-1.9
*Caven Vines	UKIP	1,063	34.5	-3.1
Emma Wallis	Lab	1,036	33.6	-32.6
Emily R. West	Grn	442	14.3	
Josephine M. Taylor	Con	343	11.1	-1.8

## Rother Vale

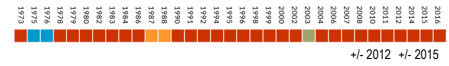
### Rother Valley



Clive R. Jepson	Ind	1,240	25.2	
Jonathan C. Ireland	Lab	1,183	24.1	-38.7
Katherine M. Wilson Velez	Lab	1,038	21.1	-41.7
Phillip J. Clarke	UKIP	974	19.8	-4.6
Lauren A.E. Astbury	Lab	827	16.8	-46.0
Christine Sadler	Ind	724	14.7	
Anthony J. Kavanagh	Con	582	11.8	-1.0
Charles D.D. Foulstone	Grn	382	7.8	

## Rotherham East

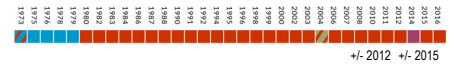
### Rotherham



Wendy Cooksey	Lab	1,336	39.8	-14.9
*Tajamal Khan	Lab	1,301	38.8	-15.9
Deborah Fenwick-Green	Lab	1,053	31.4	-23.3
Courtney L. Webster	UKIP	999	29.8	+15.9
Barry Dodson	Ind	463	13.8	
Richard W. Penycate	Grn	420	12.5	+6.3
Marilyn Marshall	Con	241	7.2	-5.8

## Rotherham West

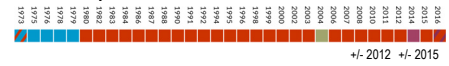
### Rotherham



Ian P. Jones	Lab	1,589	45.2	-17.1
Patricia A. Jarvis	Lab	1,552	44.2	-18.1
Eve R. Keenan	Lab	1,387	39.5	-22.8
*Maureen Vines	UKIP	1,232	35.1	+9.2
Keith Hunter	Con	423	12.0	+4.7
Patrick A. McLaughlin	TUSC	348	9.9	

## Silverwood

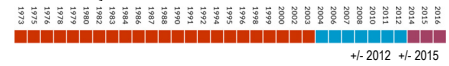
### Rother Valley



*Gwendoline A. Russell	Lab	1,200	36.6	-11.4
Alan D. Napper	UKIP	1,170	35.7	-3.6
Steven Marles	Lab	1,157	35.3	-12.7
David Fleming	UKIP	1,095	33.4	-5.9
John Wilkinson	UKIP	1,041	31.7	-7.9
Fakhri A.S. Saleh	Lab	817	24.9	-23.1
Denise H. Hall	Con	423	12.9	+0.1
Martyn L. Parker	Ind	371	11.3	
Grant T. Morement	Grn	327	10.0	

## Sitwell

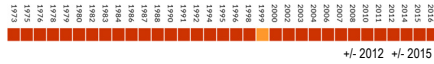
### Rother Valley



*Allen Cowles	UKIP	1,466	35.2	+7.6
Peter G.J. Short	UKIP	1,304	31.3	+3.7
*Julie Towner	UKIP	1,277	30.6	+3.0
*Christopher N. Middleton	Con	1,128	27.0	-13.0
Jacqueline M. Falvey	Lab	1,024	24.6	-7.8
John L. Oliver	Con	1,000	24.0	-16.0
Neil Rushforth	Lab	988	23.7	-8.7
Michael Bower	YF	827	19.8	
Abdul Rashid	Lab	779	18.7	-13.7

## Swinton

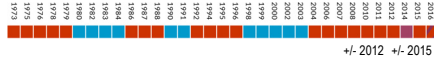
Wentworth & Dearne



Candidate	Party	2015	2010	2005	2000	1995	1990	1985	1980	1975	1973
Victoria Cusworth	Lab	1,621	56.3	- 7.2	+ 2.8						
*Kenneth J. Wyatt	Lab	1,619	56.3	- 7.2	+ 2.8						
*Stuart J. Sansome	Lab	1,510	52.5	- 11.0	- 1.0						
Ruby Collins	UKIP	997	34.6	+ 5.9	+ 0.5						
Cassie Collins	UKIP	740	25.7	- 3.0	- 8.4						
Stephen H. Jones	Con	426	14.8	+ 7.0	+ 2.4						

## Valley

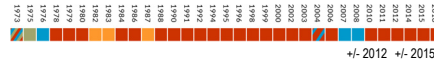
Wentworth & Dearne



Candidate	Party	2015	2010	2005	2000	1995	1990	1985	1980	1975	1973
Kerry Albiston	Lab	1,227	41.3	- 24.0	- 7.5						
Jayne E. Senior	Lab	1,115	37.6	- 27.7	- 11.2						
*Kathleen Reeder	UKIP	1,087	36.6	- 2.7							
Haroon Rashid	Lab	878	29.6	- 35.7	- 19.2						
Leah D. Webster	UKIP	776	26.1	- 13.2							
Steven B. Webster	UKIP	714	24.1	- 15.2							
*Dave Pickering	Ind	449	15.1								
Simon Currie	Ind	365	12.3								
Omar Mehban	Con	222	7.5	- 11.7	- 4.4						

## Wales

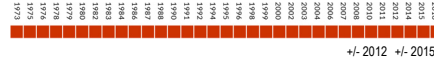
Rother Valley



Candidate	Party	2015	2010	2005	2000	1995	1990	1985	1980	1975	1973
Dominic E. Beck	Lab	1,584	37.0	- 3.3	- 3.3						
*Jennifer Whysall	Lab	1,450	33.9	- 6.4	- 6.4						
*Gordon Watson	Lab	1,189	27.8	- 12.5	- 12.5						
Dennis Flynn	UKIP	1,065	24.9	- 1.4	- 1.4						
William J. Cox	Con	904	21.1	- 6.6	- 6.6						
Paul N. Martin	Grn	493	11.5	+ 5.7							
Alan V. Marshall	LD	408	9.5								

## Wath

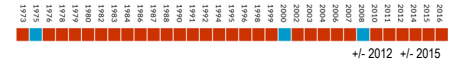
Wentworth & Dearne



Candidate	Party	2015	2010	2005	2000	1995	1990	1985	1980	1975	1973
*Alan Atkin	Lab	1,639	47.2	- 12.9	+ 1.2						
*Jayne C. Elliot	Lab	1,496	43.1	- 17.0	- 2.9						
Simon Evans	Lab	1,182	34.0	- 31.9	- 12.0						
Brian A. Bailey	UKIP	1,095	31.5	+ 0.5	+ 3.4						
Jeffrey Cowles	UKIP	975	28.1	- 2.9	0.0						
Mykel Hedge	Grn	364	10.5		+ 3.7						
Abraham Z. Staples-McCall	LD	322	9.3								
Linda E. Higgins	Con	316	9.1	+ 0.2	- 3.1						
Beryl C. Brown	Con	307	8.8	- 0.1	- 3.4						

## Wickersley

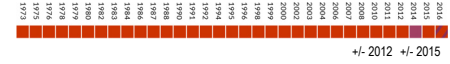
Wentworth & Dearne



Candidate	Party	2015	2010	2005	2000	1995	1990	1985	1980	1975	1973
*Susan Ellis	Lab	1,814	46.7	- 9.5	- 0.1						
*Christopher Read	Lab	1,426	36.7	- 19.5	- 10.1						
*Emma E. Hoddinott	Lab	1,424	36.6	- 19.6	- 10.2						
Dennis H. Hardwick	UKIP	1,305	33.6	+ 8.2	- 3.2						
Leslie J. Hince	UKIP	1,224	31.5	+ 6.1	- 5.3						
Peter M. Higgins	Con	536	13.8	- 4.6	- 2.6						
Joanne C. Baker	Grn	531	13.7								

## Wingfield

Rotherham



Candidate	Party	2015	2010	2005	2000	1995	1990	1985	1980	1975	1973
Robert W. Elliott	UKIP	1,361	47.7		+ 3.1						
Sarah A. Allen	Lab	1,162	40.7	- 21.3	- 5.7						
John Williams	Lab	898	31.5	- 30.5	- 14.9						
*Lee J. Hunter	UKIP	888	31.1	- 13.5							
Mahroof H. Rashid	Lab	644	22.6	- 39.4	- 23.8						
Keith Cooper	Grn	540	18.9								
Barrie Marsh	Con	286	10.0	+ 0.5	+ 1.0						



# How Rotherham voted

	Date	%Poll	Con	Lab	LD	UKIP	Green	Ind	Oth
Anston & Woodsetts	2016	37.5	11.8	20.7		19.8	7.8	39.9	
	2015	66.5	22.1	31.7		30.8	6.6	8.9	
	2014	38.9	16.1	38.8		37.9	7.3		
	2012	34.7	13.9	37.6			7.8	40.6	
Boston Castle	2016	38.2	19.9	40.4		28.4			
	2015	61.4	14.8	44.1	7.3	28.3			5.5
	2014	38.3	11.6	39.2	3.7	34.8			10.5
	2012	39.5	13.6	58.2	3.6	17.8			6.8
Brinsworth & Catcliffe	2016	31.9	13.0	37.3	17.3	32.3			
	2015	61.1	11.9	47.8		40.3			
	2014	35.2		50.6		49.4			
	2012	32.7	15.6	54.8					29.5
Dinnington	2016	30.8	10.3	19.2		19.1	8.0	43.5	
	2015	58.7	19.2	35.4		30.3	6.1	8.9	
	2014	31.8		39.0		42.2		18.9	
	2012	28.2	15.1	52.1		17.1		15.7	
Hellaby	2016	36.1	21.2	29.3		35.4	14.1		
	2015	66.2	22.7	35.3		37.1		4.9	
	2014	37.9	15.7	32.6		51.7			
	2012	32.9	35.3	41.7		22.9			
Holderness	2016	33.6	17.0	38.2		32.4	12.3		
	2015	63.7	17.1	42.0		32.3	4.3	4.2	
	2014	35.1	10.7	31.6		31.5		23.2	3.0
	2012	30.2	14.6	52.9				32.6	
Hoover	2016	28.4	16.9	38.6	13.8	30.7			
	2015	57.6	15.4	49.4	5.7	29.5			
	2014	30.6	37.7	47.1		39.8			
	2012	27.7	13.5	60.9		25.6			
Keppel	2016	34.9	10.2	31.1	10.4	33.0	7.6		7.7
	2015	65.3	13.5	35.6	7.1	41.3			2.6
	2014	36.3	12.7	37.6		49.6			
	2012	30.3	16.6	66.3	17.1				
Maltby	2016	32.2	4.3	24.2		21.5		50.0	
	2015	55.8	8.8	46.6		33.6		11.1	
	2014	31.9		41.8		39.6		18.5	
	2012	28.8	5.8	50.0				27.2	16.9
Rawmarsh	2016	29.5	11.1	39.5		35.1	14.3		
	2015	54.5	10.5	51.9		37.6			
	2014	31.5	7.5	40.5		51.9			
<i>By-election</i>	2013	25.7	4.4	42.3	1.1	46.5			5.8
	2012	26.8	12.9	66.2					20.9
Rother Vale	2016	27.0	11.8	20.7		19.8	7.8	39.9	
	2015	59.6	19.7	44.7		35.6			
	2014	30.2		40.4		53.1			6.5
	2012	26.4	12.8	62.8		24.4			

How Rotherham voted - continued

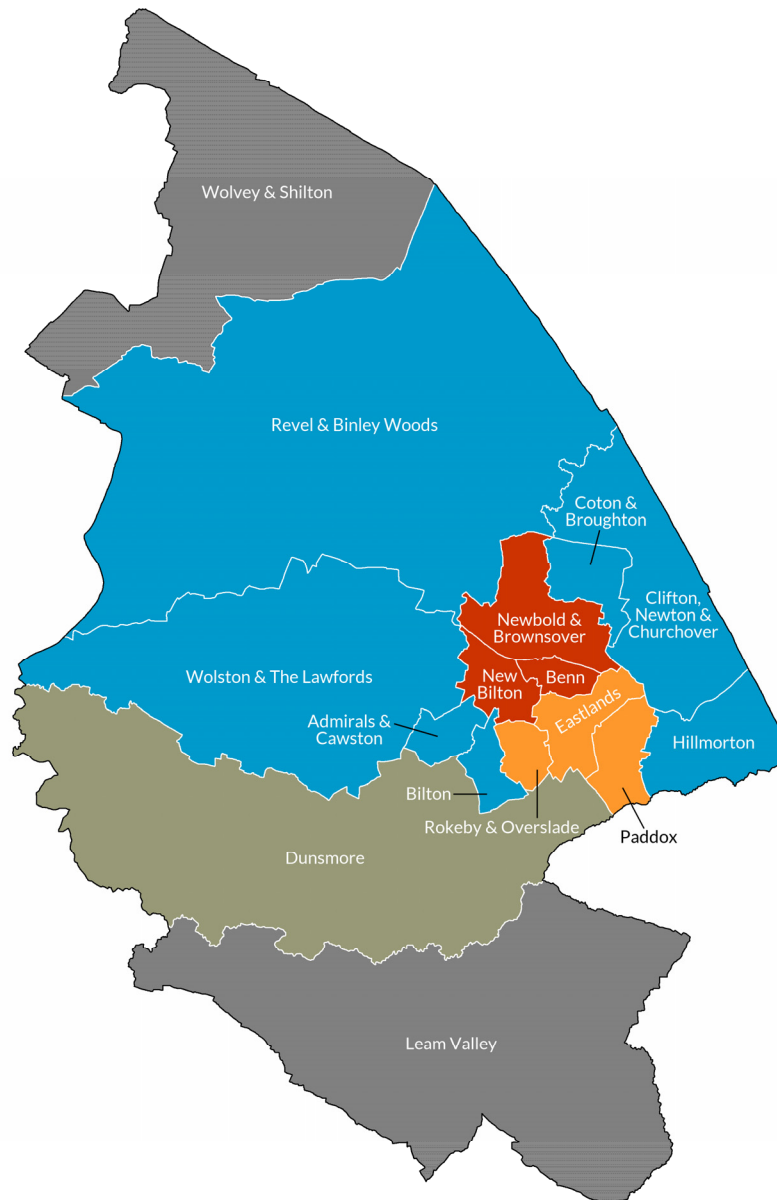
	Date	%Poll	Con	Lab	LD	UKIP	Green	Ind	Oth
Rotherham East	2016	33.0	7.2	36.7		29.8	12.5	13.8	
	2015	52.6	6.0	53.2		34.2	6.6		
	2014	32.2		49.7		42.2	8.0		
	2012	30.7	13.0	54.7	7.5	13.9	6.2	4.8	
Rotherham West	2016	33.7	12.0	43.0		35.1			9.9
	2015	56.8	10.6	53.1		36.3			
	2014	37.5	7.0	42.9		44.0			6.1
	2012	31.3	7.3	62.3	4.6	25.9			
Silverwood	2016	31.4	12.9	32.3		33.6	10.0	11.3	
	2015	59.8	15.9	44.5		39.6			
	2014	33.8	13.2	35.1		51.8			
	2012	30.5	12.8	48.0		39.3			
Sitwell	2016	41.4	25.5	22.3		32.4			19.8
	2015	69.1	26.7	31.6		41.7			
	2014	44.3	26.3	25.9		42.4			5.3
	2012	39.3	40.0	32.4		27.6			
Swinton	2016	32.5	14.8	55.0		30.2			
	2015	61.1	12.4	53.5		34.1			
	2014	34.5	9.1	46.4		44.5			
	2012	33.3	7.8	63.5		28.7			
Valley	2016	30.2	7.5	36.2		28.9		27.4	
	2015	56.3	11.9	48.8		39.3			
	2014	32.0		46.9		53.1			
	2012	28.0	19.2	65.3					15.5
Wales	2016	34.7	21.1	32.9	9.5	24.9	11.5		
	2015	66.6	27.7	40.3		26.3	5.8		
	2014	35.4	19.4	44.8		35.8			
	2012	32.6	34.1	65.9					
Wath	2016	29.4	8.8	41.4	9.3	29.8	10.5		
	2015	59.7	12.2	46.0		28.1	6.8	6.9	
	2014	32.5	9.3	47.6		43.4			
	2012	32.4	8.9	60.1		31.0			
Wickersley	2016	38.8	13.8	40.0		32.6	13.7		
	2015	64.0	16.4	46.8		36.8			
	2014	38.4	11.0	47.3		41.6			
	2012	35.1	18.4	56.2		25.4			
Wingfield	2016	29.5	10.0	31.6		39.4	18.9		
	2015	55.4	9.0	46.4		44.6			
	2014	32.2	7.0	39.8		53.2			
	2012	27.9	9.5	62.0					28.5

# Rugby

If Rugby was just the famous town of Tom Brown's Schooldays it would be a (literal) three-way battleground: three Tory, three Labour and three Lib Dem wards. But the district comprises a vast chunk of mid Warwickshire, vastly less inclined to Labour and the Lib Dems, which normally gets the Conservatives close to a majority. The Conservatives lost overall control in 2016 without a single seat changing hands democratically. Instead a rebel Tory councillor in Wolston defected between last year's and this year's election and the Tories failed to offset that loss this time around. 21 (20) Tories, 9 Labour, 9 Lib Dems and 2 (3) Independents - Conservatives short by one seat.

73 76 78 79 80 82 83 84 86 87 88 90 91 92 94 95 96 98 99 00 02 03 04 06 07 08 10 11 12 14 15 16

Results dashboard																							
Admirals			Benn			Bilton			Clifton			Coton			Dunsmore			Eastlands			Hillmorton		
16	15	14	16	15	14	16	15	14	2016			16	15	14	16	15	14	16	15	14	16	15	14
Leam Valley			New Bilton			Newbold			Paddock			Revel			Rokeby			Wolston			Wolvey		
2015			16	15	14	16	15	14	16	15	14	16	15	14	16	15	14	16	15	14	2014		



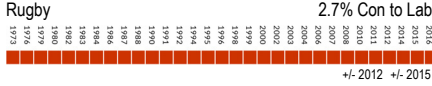
	Conservatives		Labour		Liberal Dem		UKIP		Green		Independents		Others	
	Seats	%Votes	Seats	%Votes	Seats	%Votes	Seats	%Votes	Seats	%Votes	Seats	%Votes	Seats	%Votes
16	7	36.1	3	25.4	3	17.5	0	7.5	0	4.2	1	7.8	0	1.6
15	8	42.9	3	24.2	3	11.9	0	9.9	0	7.0	0	3.4	0	0.7
14	7	37.2	3	25.6	3	13.5	0	7.5	0	9.7	1	4.8	0	1.7

## Admirals & Cawston



<b>*Peter J. Butlin</b>	Con	917	50.7	+ 6.7	- 4.5
Hamish Livingstone	Lab	622	34.4	+ 6.2	+ 5.6
Lee M. Chase	LD	170	9.4	+ 6.1	+ 0.5
Steve Edkins	TUSC	100	5.5		

## Benn



<b>*Maggie O'Rourke</b>	Lab	837	55.0	+ 6.2	+12.4
Charlie Hull	Con	245	16.1	+ 0.9	- 9.6
Alex Speirs	UKIP	179	11.8		- 0.4
Graham W. Bliss	Grn	133	8.7	- 6.3	- 2.0
Hugh Trimble	LD	128	8.4	- 2.1	

## Bilton



<b>Julie B. A'Barrow</b>	Con	1,070	54.1	+10.3	+ 3.7
Elizabeth Bull	UKIP	305	15.4		+ 2.3
Lesley M. George	LD	290	14.7	- 1.6	+ 2.3
Pawel L. Ignatowicz	Lab	220	11.1		- 6.9
Steven M. Wright	Grn	91	4.6		- 0.7

## Clifton, Newton & Churchover



<b>*Leigh S. Hunt</b>	Con	411	69.2	+ 3.7	
Catherine L. Rose	Lab	123	20.7	- 13.8	
Keith Ward	LD	60	10.1		

## Coton & Broughton



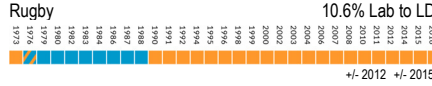
<b>*Carolyn A. Robbins</b>	Con	654	46.3	+ 4.0	- 2.9
Alan C. Webb	Lab	424	30.0	- 6.2	+ 4.7
David McLean	UKIP	223	15.8		+ 1.4
Gwendoline Hotten	LD	112	7.9		+ 1.8

## Dunsmore



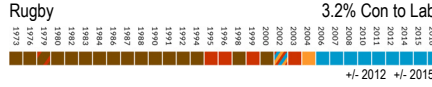
<b>*Howard D. Roberts</b>	Ind	1,916	75.7	+33.6	
Ian J. Picker	Con	434	17.1	- 15.3	- 27.8
Bob Hughes	Lab	181	7.2	- 7.9	- 4.8

## Eastlands



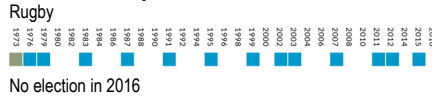
<b>*Sue Roodhouse</b>	LD	981	49.9	+15.8	+21.4
Steve Weston	Lab	373	19.0	- 5.3	- 3.2
Tony Meeson	Con	334	17.0	- 14.5	- 11.4
Frank McGowan	UKIP	179	9.1		- 2.9
Peter S. Reynolds	Grn	72	3.7		- 3.9
Robert Johnson	TUSC	26	1.3		0.0

## Hillmorton



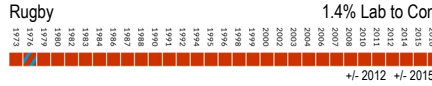
<b>David D. Cranham</b>	Con	672	41.2	- 4.7	- 3.6
James Ellis	Lab	514	31.5	+ 1.7	+ 6.3
Patricia Wyatt	UKIP	283	17.4		+ 0.1
Terence J. White	LD	92	5.6	- 11.2	- 2.7
Paul Machin	Grn	69	4.2		- 0.1

## Leam Valley



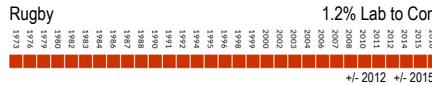
<b>David D. Cranham</b>	Con	672	41.2	- 4.7	- 3.6
James Ellis	Lab	514	31.5	+ 1.7	+ 6.3
Patricia Wyatt	UKIP	283	17.4		+ 0.1
Terence J. White	LD	92	5.6	- 11.2	- 2.7
Paul Machin	Grn	69	4.2		- 0.1

## New Bilton



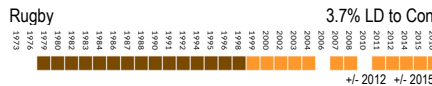
<b>*Ish Mistry</b>	Lab	702	51.2	0.0	+11.4
Kevin P. McLoughlin	Con	403	29.4	+ 2.7	+ 9.2
Roy L. Sandison	Grn	126	9.2	- 6.3	+ 1.1
Ally MacGregor	TUSC	71	5.2		+ 3.7
Hossain Tafazzal	LD	70	5.1		

## Newbold & Brownsover



<b>Kieren R.G. Brown</b>	Lab	630	44.9	0.0	+ 5.7
Sara E. Last	Con	491	35.0	+ 2.4	0.0
Lorna Dunleavy	Grn	175	12.5	+ 0.6	+ 6.0
Jerome V. Perrier	LD	106	7.6		

## Paddock



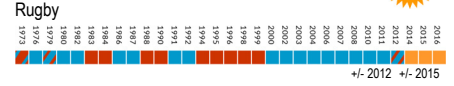
<b>Tim Douglas</b>	LD	1,095	49.1	- 2.1	+ 4.4
Greg Lyttle	Con	455	20.4	+ 5.2	- 10.3
Janine O'Brien	Lab	307	13.8	- 7.4	- 4.3
Kenneth Armstrong	UKIP	244	10.9		
Julie-Ann Machin	Grn	128	5.7	- 6.6	- 0.7

## Revel & Binley Woods



<b>Tony Gillias</b>	Con	1,162	57.9	- 3.3	+ 1.5
John E. Birch	UKIP	433	21.6		+ 5.0
Rob Bevin	Lab	412	20.5	- 18.3	+ 0.2

## Rokeby & Overslade



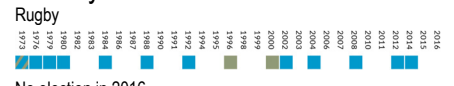
<b>Carie-Anne Dumbleton</b>	LD	1,196	51.3	+27.8	+14.7
Ravi B. Mistry	Con	527	22.6	- 8.0	- 10.8
<b>*Howard Avis</b>	Lab	471	20.2	- 8.6	- 3.4
Kate Crowley	Grn	88	3.8	- 6.8	- 2.4
Julie D. Weekes	TUSC	48	2.1		- 4.3

## Wolston & The Lawfords



<b>*Sally D. Bragg</b>	Con	1,086	60.5	+22.7	+ 8.9
Doreen Cox	Lab	436	24.3	+ 3.5	+ 2.2
Elanor Roderick	Grn	138	7.7	- 7.7	+ 1.8
Pete McLaren	TUSC	136	7.6	- 4.7	+ 4.7

## Wolvey & Shilton



<b>*Ish Mistry</b>	Lab	702	51.2	0.0	+11.4
Kevin P. McLoughlin	Con	403	29.4	+ 2.7	+ 9.2
Roy L. Sandison	Grn	126	9.2	- 6.3	+ 1.1
Ally MacGregor	TUSC	71	5.2		+ 3.7
Hossain Tafazzal	LD	70	5.1		

# How Rugby voted

	Date	%Poll	Con	Lab	LD	UKIP	Green	Ind	Oth
Admirals & Cawston	2016	31.2	50.7	34.4	9.4				5.5
	2015	69.0	55.2	28.8	8.9		7.1		
	2014	38.8	41.1	28.2	3.3	22.9	4.5		
	2012	30.2	44.0	38.6	6.2		11.3		
Benn	2016	26.8	16.1	55.0	8.4	11.8	8.7		
	2015	53.6	25.7	42.6	6.6	12.2	10.7		2.2
	2014	30.5	20.8	50.9	7.8		13.9		6.7
	2012	26.5	15.2	48.8	10.5		15.0		10.5
Bilton	2016	38.4	54.1	11.1	14.7	15.4	4.6		
	2015	73.1	50.4	18.0	12.4	13.1	5.3		0.7
	2014	43.1	54.2	21.4	9.5		10.1		4.9
	2012	38.8	43.8	27.2	16.3				12.7
Clifton, Newton & Churchover	2016	34.2	69.2	20.7	10.1				
	2012	34.6	65.5	34.5					
Coton & Boughton	2016	27.4	46.3	30.0	7.9	15.5			
	2015	66.4	49.2	25.3	6.1	14.4	5.1		
	2014	34.1	43.4	27.3		21.8	7.5		
	2012	23.6	42.3	36.2			21.5		
Dunsmore	2016	43.4	17.1	7.2				75.7	
	2015	74.4	44.9	12.0			5.6	37.5	
	2014	45.3	38.7	8.7			4.6	48.0	
	2012	39.5	32.4	15.1	10.3			42.1	
Eastlands	2016	35.0	17.0	19.0	49.9	9.1	3.7		1.3
	2015	64.1	28.4	22.2	28.5	12.0	7.6		1.3
	2014	32.4	25.5	24.6	33.9		11.1		4.8
	2012	27.9	31.5	24.3	34.1				10.9
Hillmorton	2016	38.6	41.2	31.5	5.6	17.4	4.2		
	2015	68.2	44.8	25.2	8.3	17.3	4.3		
	2014	40.1	42.8	30.4	15.0		11.7		
	2012	38.9	45.9	29.8	16.8				7.5
Leam Valley	2015	80.7	78.7				21.3		
	2012	*	unopp						
New Bilton	2016	25.1	29.4	51.2	5.1		9.2		5.2
	2015	52.2	30.4	39.8		20.2	8.1		1.5
	2014	28.0	29.6	48.9			21.6		
	2012	25.5	26.7	47.8			15.5		10.0
Newbold & Brownsover	2016	25.0	35.0	44.9	7.6		12.5		
	2015	55.6	35.0	39.2		17.7	6.5		1.6
	2014	29.1	31.5	42.7	6.7		19.2		
	2012	25.5	32.6	44.9			11.9		10.5
Paddox	2016	42.2	20.4	13.8	49.1	10.9	5.7		
	2015	73.8	30.7	18.1	44.7		6.4		
	2014	40.2	23.7	17.8	50.2		8.3		
	2012	37.7	15.2	21.2	51.2		12.3		
Revel & Binley Wood	2016	38.5	57.9	20.5		21.6			
	2015	73.7	56.4	20.3		16.6	6.7		
	2014	41.2	47.7	18.8		26.0	7.5		
	2012	35.5	61.2	38.8					
Rokeby & Overslade	2016	39.2	22.6	20.2	51.3		3.8		2.1
	2015	65.4	33.4	23.6	36.9		6.2		
	2014	43.0	26.8	20.8	44.3		5.3		2.7
	2012	37.5	30.6	28.8	23.5		10.6		6.4
Wolston & The Lawfords	2016	31.4	60.5	24.3			7.7		7.6
	2015	68.1	51.6	22.1		17.5	5.9		2.9
	2014	37.0	42.9	16.6		28.8	8.6		3.1
	2012	33.8	37.8	20.8			15.4	13.8	12.3
Wolvey & Shilton	2014	39.3	67.5	21.2			11.3		
	2012	36.2	67.4	32.6					

# Runnymede

"In these Meads on 15th June 1215 King John at the instance of Deputies from the whole community of the Realm granted the Great Charter the earliest of constitutional documents whereunder ancient and cherished customs were confirmed abuses redressed and the administration of justice facilitated new provisions formulated for the preservation of peace and every individual perpetually secured in the free enjoyment of his life and property." Runnymede is arguably the very safest of Surrey's annually-electing districts, and not just because the Magna Carta - enshrining individual, rather than collective rights - was signed there. The Tories win everything except two resident association wards: Thorpe (home of the famous park) and Egham. But, as with the other Surrey districts, beneath the surface Runnymede is more interesting. Labour, for instance, has a history in five of the wards - most notably Egham Hythe. But in 1995 Runnymede was one of the Tory ten: the ten councils that stayed Conservative in that meltdown year. As it is now, the Conservatives have a majority of 30.

73 76 78 79 80 82 83 84 86 87 88 90 91 92 94 95 96 98 99 00 02 03 04 06 07 08 10 11 12 14 15 16

Results dashboard																							
Addlestone B'side			Addlestone North			Chertsey Meads			Chertsey St Ann's			Chertsey South			Egham Hythe			Egham Town					
16	15	14	16	15	14	16	15	14	16	15	14	16	15	14	16	15	14	16	15	14			
Englefield Grn E.			Englefield Grn W.			Foxhills			New Haw			Thorpe			Virginia Water			Woodham					
16	15	14	16	15	14	16	15	14	16	15	14	16	15	14	16	15	14	16	15	14	16	15	14



	Conservatives		Labour		Liberal Dem		UKIP		Green		Independents		Others	
	Seats	%Votes	Seats	%Votes	Seats	%Votes	Seats	%Votes	Seats	%Votes	Seats	%Votes	Seats	%Votes
16	12	49.0	0	19.7	0	4.1	0	13.6	0	2.5	0	0.0	2	11.1
15	12	51.9	0	19.2	0	0.6	0	18.8	0	2.3	0	0.0	2	7.2
14	12	40.6	0	18.3	0	2.2	0	26.6	0	2.4	0	2.4	2	7.6

## Addlestone Bourneside

Runnymede & Weybridge

0.8% Lab to Con



<b>*Cherith M. Simmons</b>	Con	772	58.2	+ 0.2	+ 7.7
June P. Tilbury	Lab	407	30.7	- 1.3	+10.5
Don Whyte	LD	148	11.2	+ 1.2	

## Addlestone North

Runnymede & Weybridge

4.4% Lab to Con

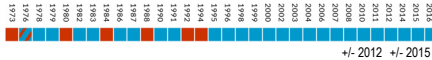


<b>Stewart M. Mackay</b>	Con	722	59.8	+15.1	+ 8.0
Anne M. Emerson-Miller	Lab	485	40.2	+ 6.4	+15.0

## Chertsey Meads

Runnymede & Weybridge

2.7% Con to Lab

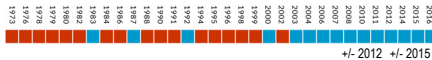


<b>Mark G. Nuti</b>	Con	616	48.6	- 1.7	- 8.0
Jude Middleton	Lab	290	22.9	+ 3.6	+ 0.5
Chris Butcher	UKIP	271	21.4	- 1.3	+ 0.4
Lee-Anne J.C. Lawrance	Gm	91	7.2		

## Chertsey St Ann's

Runnymede & Weybridge

6.0% Lab to Con



<b>Myles L. Willingale</b>	Con	600	42.1	+ 3.0	- 8.3
Arran R. Neathey	Lab	400	28.1	- 9.0	+ 2.1
Bill Bruno	UKIP	315	22.1	- 1.7	- 1.5
Sylvia J. Whyte	LD	109	7.7		

## Chertsey South & Row Town

Runnymede & Weybridge

swing incalculable



<b>Scott A. Lewis</b>	Con	785	56.9	+ 16.6	+ 0.9
Richard G. Miller	Gm	345	25.0		
Phil Martin	Lab	249	18.1	+ 3.6	- 2.7

## Egham Hythe

Runnymede & Weybridge

4.9% Con to Lab




<b>*Yvonne P. Lay</b>	Con	493	39.3	- 12.0	- 11.6
Robert A. King	Lab	380	30.3	- 2.2	+ 2.5
Alexander A. Balkan	UKIP	259	20.7		- 0.6
Aidan P.L. Watson	LD	121	9.7	- 6.5	

## Egham Town

Runnymede & Weybridge

6.7% Con to Res



<b>*David J. Knight</b>	Res	789	62.9	- 10.9	+16.5
Liane Gibson	Con	279	22.2	+ 2.5	- 12.9
Helen E. Jewell	Lab	187	14.9		- 3.5

## Englefield Green East

Runnymede & Weybridge

3.2% Lab to Con



<b>*Marisa N. Heath</b>	Con	502	65.7	+10.1	+12.9
Benjamin J. Tozer	Lab	161	21.1	+ 3.8	+ 2.6
Cathie Watson	LD	101	13.2	+ 0.6	

## Englefield Green West

Runnymede & Weybridge

swing incalculable



<b>Nigel M. King</b>	Con	365	42.4	- 6.4	- 4.7
Abby L. King	Lab	258	30.0		+10.9
David C. Hunt	UKIP	237	27.6	- 1.6	+ 6.0

## Foxhills

Runnymede & Weybridge

0.3% UKIP to Con



<b>*ifti Chaudhri</b>	Con	775	54.0	+ 7.4	- 0.6
Christopher A. Browne	UKIP	426	29.7	+ 6.9	+ 4.2
Fiona R. Dent	Lab	235	16.4	- 5.6	- 3.5

## New Haw

Runnymede & Weybridge




<b>*Adrian P. Tollett</b>	Con	750	62.3	+ 9.4	+ 3.8
James R. Mullett	Lab	230	19.1	+ 0.9	+ 6.2
Jennifer J. Coulon	LD	224	18.6	+ 7.6	+11.1

## Thorpe

Runnymede & Weybridge

swing incalculable



<b>*Elaine Gill</b>	Res	790	56.5	- 12.3	+17.0
Steve Gynn	UKIP	342	24.4		+ 4.0
Mark D. Pearce	Con	155	11.1	- 12.6	- 9.3
Jacqueline M. Fletcher	Lab	112	8.0	+ 0.5	- 1.8

## Virginia Water

Runnymede & Weybridge

swing incalculable



<b>Carol S.S. Manduca</b>	Con	689	57.0	- 17.8	- 8.2
Brian A. Clarke	Res	366	30.3		+16.3
Ross Thompson	UKIP	154	12.7		+ 1.6

## Woodham

Runnymede & Weybridge

3.4% Con to UKIP



<b>Tom Gracey</b>	Con	961	74.3	- 3.4	+ 9.4
Valerie A. Woodhouse	UKIP	332	25.7	+ 3.4	+ 8.2

# How Runnymede voted

	Date	%Poll	Con	Lab	LD	UKIP	Green	Res	Ind	Oth
Addlestone Bourneside	2016	31.3	58.2	30.7	11.2					
	2015	63.8	50.5	20.2		20.6	8.7			
	2014	35.2	42.2	19.5	7.3	31.1				
	2012	28.2	58.0	32.0	10.0					
Addlestone North	2016	26.9	59.8	40.2						
	2015	60.6	51.8	25.2		23.0				
	2014	31.1	44.5	26.0		29.5				
	2012	23.8	44.7	33.8	12.4					9.1
Chertsey Meads	2016	28.2	48.6	22.9		21.4	7.2			
	2015	66.0	56.6	22.4		21.0				
	2014	32.7	41.7	25.1		33.1				
	2012	27.1	50.3	19.3	7.7	22.7				
Chertsey St Ann's	2016	29.4	42.1	28.1	7.7	22.1				
	2015	60.2	50.4	26.0		23.6				
	2014	34.8	35.2	30.6		34.2				
	2012	26.9	39.1	37.1		23.8				
Chertsey South & Row Town	2016	31.2	56.9	18.1			25.0			
	2015	67.9	56.0	20.8		23.2				
	2014	37.2	34.8	9.5		24.4			31.4	
	2012	30.5	40.3	14.5	5.0				40.2	
Egham Hythe	2016	26.2								
	2015	60.0	50.9	27.8		21.3				
	2014	29.0	35.4	27.5	9.4	27.8				
	2012	21.0	51.3	32.5	16.2					
Egham Town	2016	29.2	22.2	14.9				62.9		
	2015	63.1	35.1	18.4				46.4		
	2014	31.2	22.1	12.4			9.7	55.8		
	2012	26.1	19.7		6.4			73.8		
Englefield Green East	2016	31.4	65.7	21.1	13.2					
	2015	73.5	52.8	18.5		9.5	19.2			
	2014	26.4	46.1	18.9	7.5	9.9	17.5			
	2012	18.0	55.6	17.3	12.6	14.4				
Englefield Green West	2016	25.4	42.4	30.0		27.6				
	2015	62.6	47.1	19.1		21.6	12.2			
	2014	31.1	44.0	12.8		30.0	13.2			
	2012	23.7	48.8			29.2	22.0			
Foxhills	2016	34.2	54.0	16.4		29.7				
	2015	69.3	54.6	19.9		25.5				
	2014	37.7	46.1	19.7		34.2				
	2012	29.3	46.6	22.0	8.6	22.8				
New Haw	2016	27.8	62.3	19.1	18.6					
	2015	66.5	58.5	12.9	7.5	21.1				
	2014	33.6	43.7	14.1	7.6	34.6				
	2012	24.4	52.9	20.0	11.0	16.1				
Thorpe	2016	33.0	11.1	8.0		24.4		56.5		
	2015	69.2	30.4	9.8		20.4		39.5		
	2014	36.9	18.4	6.8		28.1		46.8		
	2012	32.0	23.7	7.5				68.8		
Virginia Water	2016	29.3	57.0			12.7		30.3		
	2015	67.5	65.2	9.7		11.1		14.0		
	2014	34.3	57.3	14.8		27.9				
	2012	27.5	74.8	12.6	12.6					
Woodham	2016	33.1	74.3			25.7				
	2015	70.7	64.9	17.6		17.5				
	2014	36.3	60.4	17.1		22.5				
	2012	30.5	77.7	22.3						

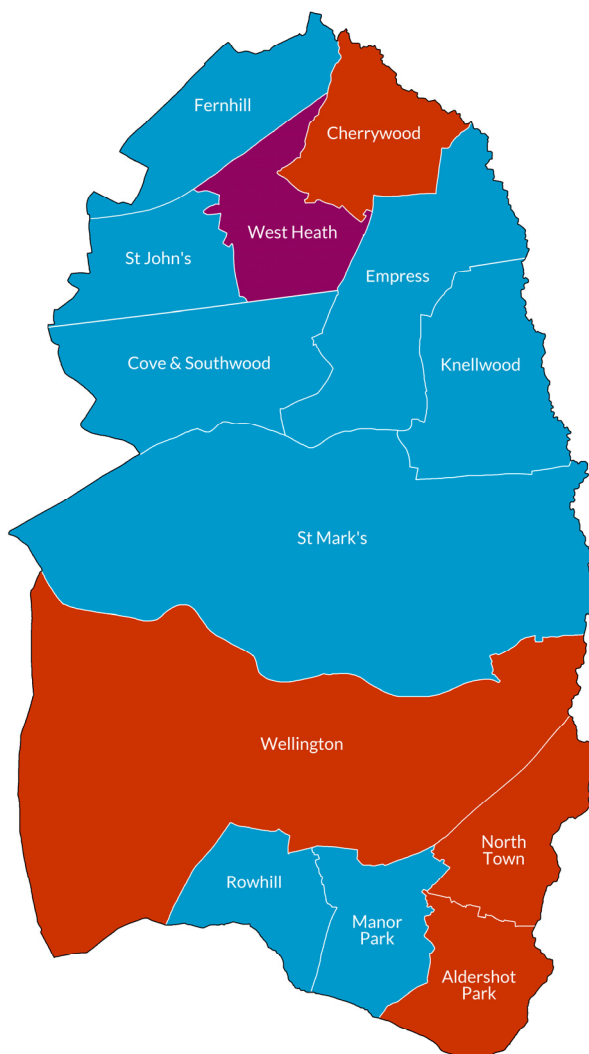


# Rushmoor

Another of the oddly-named district Rushmoor is, essentially, the eastern twin of Fleet council; this one covering the army town of Aldershot (in the south) and Farnborough (in the north). Aldershot is a famous military town of such size that there are effectively two Aldershots: the military town and the rest of the Hampshire town. The military town spans St Marks and Wellington wards - Wellington being a comfortably Labour ward nowadays following boundary changes. Farnborough, notable for its air show, is a rapidly growing commuter town linked to London by the M3. Farnborough has a smaller "downtown" - Cherrywood, once a separate village, now a suburb, whilst UKIP has managed to put down what look like deep roots in West Heath. Nonetheless, this is still a council that leans heavily Conservative. 26 Conservative councillors are opposed by 10 Labour and 3 UKIP: a 2 to 1 Tory lead.

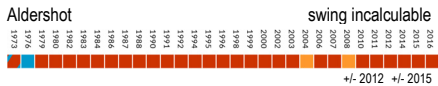
73 76 78 79 80 82 83 84 86 87 88 90 91 92 94 95 96 98 99 00 02 03 04 06 07 08 10 11 12 14 15 16

Results dashboard																				
Aldershot Park			Cherrywood			Cove & Southwood			Empress			Fernhill			Knellwood			Manor Park		
16	15	14	16	15	14	16	15	14	16	15	14	16	15	14	16	15	14	16	15	14
North Town			Rowhill			St John's			St Mark's			Wellington			West Heath					
16	15	14	16	15	14	16	15	14	16	15	14	16	15	14	16	15	14	16	15	14



	Conservatives		Labour		Liberal Dem		UKIP		Green		Independents		Others	
	Seats	%Votes	Seats	%Votes	Seats	%Votes	Seats	%Votes	Seats	%Votes	Seats	%Votes	Seats	%Votes
16	8	40.0	4	24.6	0	8.0	1	21.6	0	5.6	0	0.2	0	0.0
15	10	46.3	3	23.1	0	4.2	1	19.8	0	6.4	0	0.0	0	0.2
14	9	43.9	3	28.4	0	4.5	1	20.0	0	2.8	0	0.0	0	0.3

## Aldershot Park



<b>*Mike Roberts</b>	Lab	525	45.9	- 9.5	+11.1
Jeffrey K. Boxall	UKIP	314	27.4	-	0.1
Lucy Perrin	Con	264	23.1	- 7.7	- 14.6
Matthew P. Collins	Grn	41	3.6		

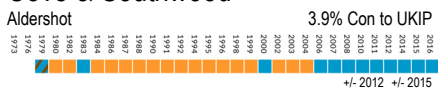
Election postponed until 02.06.16 due to death of a candidate

## Cherrywood



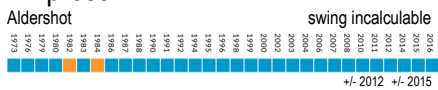
<b>*Clive P. Grattan</b>	Lab	738	43.9	+15.6	+ 7.4
Derek R. Cornwell	UKIP	442	26.3	+11.4	- 1.0
Martha Makunura	Con	360	21.4	- 7.9	- 6.4
Shaun P.J. Murphy	LD	143	8.5	- 15.9	- 0.2

## Cove & Southwood



<b>*Susan M. Carter</b>	Con	818	48.6	- 0.7	- 6.5
Jennifer C. Parsons	UKIP	389	23.1	+ 6.9	+ 0.6
Madi Jabbi	Lab	233	13.8	- 4.2	- 1.2
Alain S. Dekker	LD	168	10.0	-	6.5
Mark A.J. Palmer	Grn	76	4.5	-	2.9

## Empress



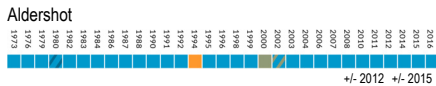
<b>Marina Munro</b>	Con	805	49.5	- 7.1	- 12.1
Donna Wallace	Grn	425	26.1	-	+ 9.3
Peter S. Hayward	Lab	203	12.5	- 8.5	- 0.6
Colin Nixon	UKIP	193	11.9		

## Fernhill



<b>John E. Woolley</b>	Con	822	52.9	- 7.9	+ 3.8
Harry D. Nelson	UKIP	352	22.7	-	0.6
Leonard M.J. Amos	Lab	260	16.7	- 4.6	+ 2.2
Martin A. Coule	Grn	119	7.7	-	+ 2.2

## Knellwood



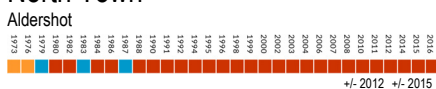
<b>Paul G. Taylor</b>	Con	1,159	58.2	+ 0.6	0.0
William J. Tootill	Lab	279	14.0	- 5.9	- 1.9
Rosemary A. Bell	UKIP	243	12.2	-	2.3
Jeffrey M. De Noronha	LD	161	8.1	- 14.4	
Amy H. Lewry	Grn	151	7.6	-	3.8

## Manor Park



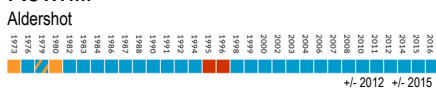
<b>David E. Clifford</b>	Con	816	43.9	0.0	- 5.2
Dominique J.A. Swaddling	Lab	447	24.0	- 2.7	- 6.7
Richard J. Adair	LD	359	19.3	+ 7.4	
David L. Collett	UKIP	237	12.7	- 4.9	- 7.5

## North Town



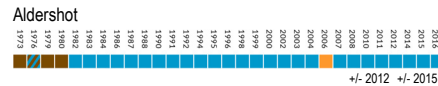
<b>*Keith Dibble</b>	Lab	1,025	68.7	- 2.9	+20.0
David A. Armitage	Con	269	18.0	- 10.4	- 13.2
Mark Letties	UKIP	199	13.3	-	6.8

## Rowhill



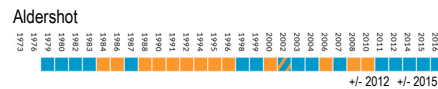
<b>Maurice L. Sheehan</b>	Con	721	41.3	- 7.7	- 0.7
Kevin Betsworth	UKIP	457	26.2	-	0.2
Julie M. Considine	Lab	417	23.9	- 7.0	+ 3.3
Peta M. Howell	Grn	149	8.5	-	1.6

## St John



<b>*Peter J. Moyle</b>	Con	740	44.6	- 5.1	- 9.8
Christopher J. Harding	UKIP	486	29.3	+12.4	+ 4.7
Suzan D. Gadsby	Lab	303	18.3	0.0	- 3.5
Philip G. Thompson	LD	129	7.8	-	7.3

## St Mark's



<b>*Diane B. Bedford</b>	Con	611	40.3	- 4.8	- 9.9
Abul Koher Chowdhury	LD	439	28.9	- 2.9	+ 8.3
Colin F. Southon	Lab	219	14.4	- 2.0	- 2.2
Simon A. Austridge	UKIP	178	11.7		
Gary Simpson	Grn	70	4.6	-	7.9

## Wellington



<b>*Alexander H. Crawford</b>	Lab	385	63.0	+18.2	+14.5
Attika S. Choudhary	Con	190	31.1	- 7.3	- 14.0
Abu H. Koher	LD	36	5.9	-	10.8

## West Heath



<b>*Mark Staplehurst</b>	UKIP	1,002	52.2	+ 4.6	+15.0
Stephen E. Morgan	Con	449	23.4	- 3.5	- 10.0
Trevor M. Simpson	Lab	253	13.2	+ 1.0	- 0.5
Josephine P. Murphy	LD	122	6.4	- 6.9	- 2.5
Paula S. Marshall	Grn	93	4.8	-	2.1

# How Rushmoor voted

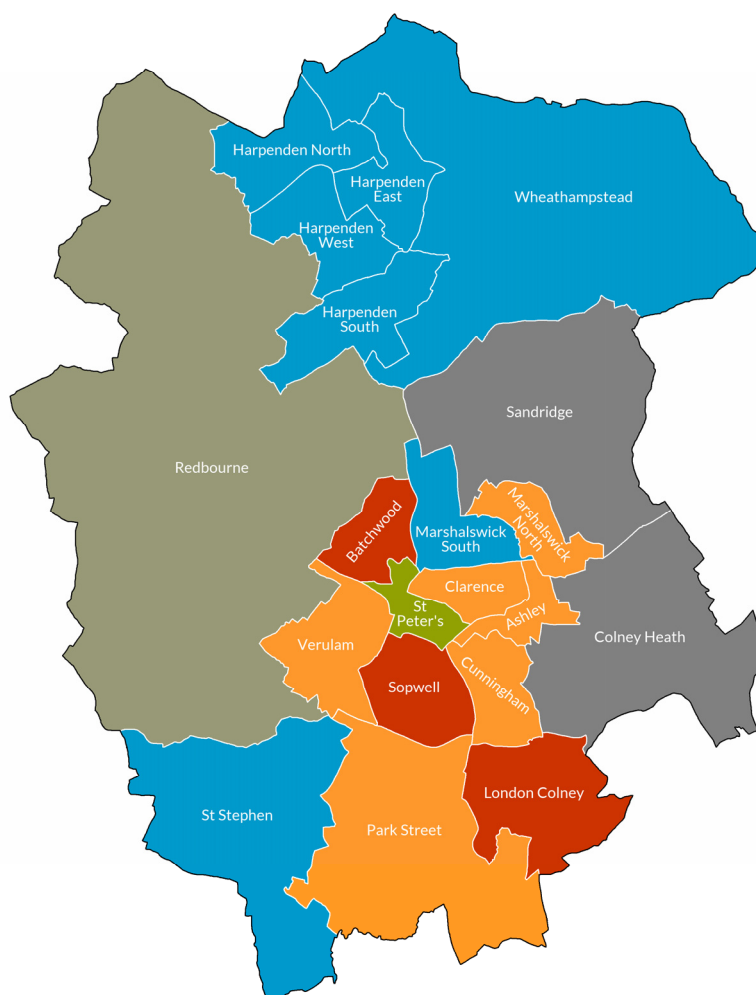
	Date	%Poll	Con	Lab	LD	UKIP	Green	Ind	Oth
Aldershot Park	2016	21.3	23.1	45.9		27.4	3.6		
	2015	56.8	37.7	34.8		27.5			
	2014	29.9	44.1	55.9					
	2012	25.1	30.6	54.6	14.8				
Cherrywood	2016	32.5	21.4	43.9	8.5	26.3			
	2015	55.0	27.8	36.3	8.7	27.3			
	2014	32.7	36.3	46.7	17.0				
	2012	26.6	29.3	31.3	24.4	14.9			
Cove & Southwood	2016	31.3	48.6	13.8	10.0	23.1	4.5		
	2015	66.1	55.1	15.0		22.5	7.4		
	2014	35.8	49.9	17.2		32.9			
	2012	28.8	49.3	18.0	16.5	16.2			
Empress	2016	36.1	49.5	12.5		11.9	26.1		
	2015	68.3	61.6	13.1	8.6		16.8		
	2014	38.8	44.1	10.6	7.1	18.8	19.4		
	2012	29.7	56.6	21.0	22.3				
Fernhill	2016	29.4	52.9	16.7		22.7	7.7		
	2015	63.3	49.1	14.5	7.6	23.3	5.5		
	2014	32.8	51.9	19.5		28.6			
	2012	25.6	60.8	21.3	17.9				
Knellwood	2016	36.3	58.2	14.0	8.1	12.2	7.6		
	2015	72.1	58.2	15.9		14.5	11.4		
	2014	38.9	70.2	29.8					
	2012	31.6	57.6	19.9	22.5				
Manor Park	2016	32.8	43.9	24.0	19.3	12.7			
	2015	63.5	49.1	30.7		20.2			
	2014	33.4	38.8	30.9		30.3			
	2012	26.2	43.9	26.7	11.9	17.6			
North Town	2016	31.3	18.0	68.7		13.3			
	2015	59.8	31.2	48.7		20.1			
	2014	31.9	33.4	66.6					
	2012	26.3	28.4	71.6					
Rowhill	2016	33.8	41.3	23.9		26.2	8.5		
	2015	65.5	42.0	20.6		27.2	10.1		
	2014	36.6	42.2	23.5		34.3			
	2012	29.7	49.0	30.9	20.1				
St John	2016	32.7	44.6	18.3	7.8	29.3			
	2015	65.8	54.4	14.8		24.6	6.3		
	2014	35.2	47.8	18.0		34.2			
	2012	25.9	49.7	18.3	15.1	16.9			
St Mark's	2016	31.0	40.3	14.4	28.9	11.7	4.6		
	2015	62.0	50.2	16.6	20.6		12.5		
	2014	32.9	38.9	14.5	25.6		17.5		3.5
	2012	28.6	45.1	16.4	31.8				
Wellington	2016	21.6	31.1	63.0	5.9				
	2015	45.6	15.1	48.5					6.5
	2014	21.5	29.9	42.0		28.1			
	2012	14.0	38.4	44.8	16.7				
West Heath	2016	38.1	23.4	13.2	6.4	52.2	4.8		
	2015	66.9	33.4	13.7	8.9	37.2	6.9		
	2014	40.6	29.4	15.4	8.6	46.6			
	2012	35.9	26.9	12.2	13.3	47.6			

# St Albans

St Albans is another of those rare boroughs where Liberal Democrat strength has never converted into parliamentary strength. The Lib Dems usually easily win the majority of wards in the St Albans constituency, though they are far weaker in the hinterland - notably the affluent commuter-belt town of Harpenden. Politics in St Albans is at minimum a three-party battleground: the Lib Dems strong in council elections, whilst the only times in recent history that the parliamentary seat has not been Conservative-held it's gone Labour. The Greens also gained a seat in 2016. Despite this tumult, in recent years politics has been very stable - Conservatives 10 percentage points or so ahead of the Lib Dems and between 15 and 25 points ahead of Labour. There are 32 Conservatives, 17 Liberal Democrats, 7 Labour, 1 Green, 1 Independent - a Conservative majority of 6

73 76 78 79 80 82 83 84 86 87 88 90 91 92 94 95 96 98 99 00 02 03 04 06 07 08 10 11 12 14 15 16

Results dashboard																							
Ashley			Batchwood			Clarence			Colney Heath			Cunningham			Harpenden East			Harpenden North					
16	15	14	16	15	14	16	15	14	15	14		16	15	14	16	15	14	16	15	14			
Harpenden South			Harpenden West			London Colney			Marshalswick N.			Marshalswick S.			Park Street			Redbourn					
16	15	14	16	15	14	16	15	14	16	15	14	16	15	14	16	15	14	16	15	14	16	15	14
St Peter's			St Stephen			Sandridge			Sopwell			Verulam			Wheathampstead								
16	15	14	16	15	14	15	14		16	15	14	16	15	14	16	15	14	16	15	14			

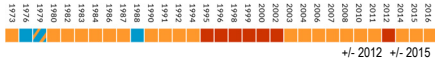


	Conservatives		Labour		Liberal Dem		UKIP		Green		Independents		Others	
	Seats	%Votes	Seats	%Votes	Seats	%Votes	Seats	%Votes	Seats	%Votes	Seats	%Votes	Seats	%Votes
16	7	35.9	3	21.2	6	25.4	0	6.6	1	6.4	0	4.4	0	0.1
15	15	43.6	1	18.5	4	23.0	0	5.9	0	6.3	0	2.7	0	0.0
14	10	36.6	3	19.6	7	23.6	0	10.1	0	7.4	0	2.7	0	0.0



### Ashley

St Albans

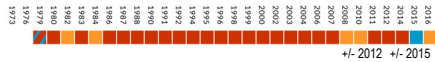


3.6% Lab to LD

<b>Matthew Farrell</b>	<b>LD</b>	<b>939</b>	<b>37.4</b>	<b>+ 4.7</b>	<b>+ 7.9</b>
*Momotaz Rahim	Lab	836	33.3	- 2.5	+ 5.1
Robert A. Dunster	Con	420	16.7	- 3.4	- 10.3
Lydia El-Khouri	Gm	181	7.2	- 4.3	- 0.9
Charles M. Mason	UKIP	135	5.4	-	- 1.7

### Batchwood

St Albans

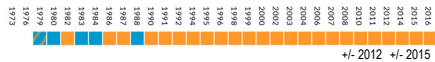


6.0% Lab to Con

<b>*Mal Pakenham</b>	<b>Lab</b>	<b>1,027</b>	<b>45.7</b>	<b>- 2.8</b>	<b>+12.4</b>
Scott Clyne	Con	686	30.5	+ 9.1	- 3.3
Ellie Hudspith	LD	206	9.2	- 11.6	- 7.0
Matthew Dovey	UKIP	177	7.9	-	- 1.4
Lesley Baker	Gm	151	6.7	- 2.6	- 0.7

### Clarence

St Albans

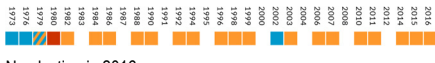


3.6% Lab to LD

<b>*Chris White</b>	<b>LD</b>	<b>1,178</b>	<b>50.9</b>	<b>+ 8.4</b>	<b>+11.6</b>
Barry P. Sumpter	Con	490	21.2	- 2.7	- 12.4
Liz Mills	Lab	397	17.2	- 1.3	+ 0.5
Tim Robinson	Gm	226	9.8	- 5.3	0.0
Keith B. Hussey	TUSC	23	1.0	-	+ 0.3

### Colney Heath

St Albans



No election in 2016

### Cunningham

St Albans



3.6% Lab to LD

<b>*Geoff Harrison</b>	<b>LD</b>	<b>760</b>	<b>39.8</b>	<b>+ 0.3</b>	<b>+ 4.6</b>
Nadine Standish	Con	451	23.6	+ 2.4	- 3.1
John Paton	Lab	408	21.4	+ 0.7	+ 0.2
Alan R. Malin	UKIP	188	9.8	+ 1.7	- 0.8
Gregory S. Riener	Gm	102	5.3	- 0.8	- 0.9

### Harpenden East

Hitchin & Harpenden



swing to LD

<b>*Rosemary A. Farmer</b>	<b>Con</b>	<b>967</b>	<b>46.1</b>	<b>- 7.1</b>	<b>- 3.8</b>
Anne James	Ind	415	19.8	-	-
Rosemary E. Ross	Lab	311	14.8	+ 0.3	- 0.8
Paul D. De Kort	LD	260	12.4	- 11.9	- 1.7
Lester Mackenzie	UKIP	144	6.9	-	-

### Harpenden North

Hitchin & Harpenden



swing to LD

<b>Stephen J. Hodgson</b>	<b>Con</b>	<b>890</b>	<b>47.3</b>	<b>+ 0.4</b>	<b>- 6.4</b>
John Hansen	Ind	382	20.3	-	-
Linda A. Spiri	Lab	289	15.4	+ 2.3	+ 2.5
Aileen M. King	LD	223	11.9	+ 2.0	+ 0.4
Stephen A. Hughes	UKIP	96	5.1	-	-

### Harpenden South

Hitchin & Harpenden

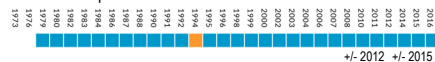


3.3% Con to Lab

<b>*David P. Heritage</b>	<b>Con</b>	<b>1,201</b>	<b>64.9</b>	<b>- 6.2</b>	<b>- 1.5</b>
George M. Fraser	Lab	225	12.2	+ 0.3	- 2.3
Maria L. Moyses	LD	219	11.8	+ 0.9	- 0.3
Mick Hawkes	UKIP	118	6.4	-	-
Suheil Shahryar	Gm	88	4.8	-	- 1.3

### Harpenden West

Hitchin & Harpenden

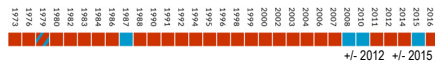


6.4% Con to LD

<b>Matthew D. Stephens</b>	<b>Con</b>	<b>1,232</b>	<b>56.0</b>	<b>- 10.8</b>	<b>- 4.9</b>
Jeffrey K. Phillips	LD	349	15.9	+ 2.0	+ 2.6
Michael P. Gray-Higgins	Lab	320	14.5	+ 2.0	+ 0.1
Anna M. Kinnersley	Gm	158	7.2	-	+ 0.4
Jennifer Corsbie	UKIP	141	6.4	-	- 0.4

### London Colney

St Albans

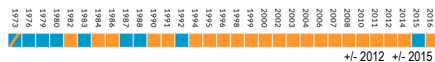


7.3% Con to Lab

<b>*Dreda Gordon</b>	<b>Lab</b>	<b>1,268</b>	<b>52.5</b>	<b>+13.0</b>	<b>+16.6</b>
Patrick Alderman	Con	710	29.4	- 1.6	- 6.5
John Midgley	UKIP	238	9.9	-	- 2.2
Jessica F.K. Halliday	LD	109	4.5	+ 0.6	- 4.5
James R. Lomas	Gm	89	3.7	- 3.0	- 0.4

### Marshalswick North

St Albans

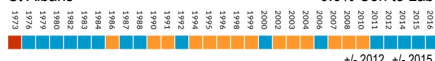


2.3% Con to LD

<b>*Janet Churchard</b>	<b>LD</b>	<b>937</b>	<b>43.9</b>	<b>- 0.6</b>	<b>+ 9.4</b>
Claudio Duran	Con	650	30.5	- 5.2	- 7.0
Paul F. Walker	Lab	269	12.6	+ 0.6	0.0
Claire Gilbert	Gm	140	6.6	- 1.2	- 0.1
Michael D. Hollins	UKIP	138	6.5	-	- 2.3

### Marshalswick South

St Albans

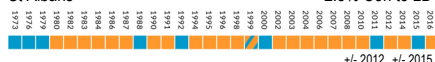


0.6% Con to Lab

<b>Richard P. Curthoys</b>	<b>Con</b>	<b>959</b>	<b>43.3</b>	<b>+ 3.5</b>	<b>- 1.2</b>
Richard G. Harris	Lab	520	23.5	+ 4.6	+ 6.7
John Hale	LD	395	17.8	- 10.1	- 6.7
Jill Mills	Gm	235	10.6	+ 2.5	+ 1.5
David F. Dickson	UKIP	105	4.7	- 0.6	- 0.3

### Park Street

St Albans



2.5% Con to LD

<b>*David J. Yates</b>	<b>LD</b>	<b>952</b>	<b>43.2</b>	<b>- 2.5</b>	<b>+13.8</b>
Michael B. Roth	Con	652	29.6	- 7.4	- 7.6
Peter J. Whitehead	UKIP	287	13.0	-	- 1.5
Martin G. McGrath	Lab	248	11.3	- 1.2	- 3.1
Lina Lennard	Gm	64	2.9	- 1.9	- 1.6

### Redbourn

Hitchin & Harpenden



4.1% Ind to Con

<b>*Tony Swendell</b>	<b>Ind</b>	<b>930</b>	<b>49.6</b>	<b>- 9.9</b>	<b>-</b>
Maria B.T. Maynard	Con	626	33.4	- 1.8	- 24.8
Anthony E. Neville	Lab	214	11.4	+ 2.5	- 3.8
Daragh G.P. Cahalane	UKIP	106	5.7	-	- 5.5

### Sandridge

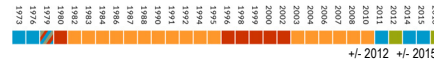
St Albans



No election in 2016

### St Peter's

St Albans



7.3% Gm to LD

<b>*Simon Grover</b>	<b>Gm</b>	<b>656</b>	<b>27.8</b>	<b>- 6.9</b>	<b>+11.7</b>
Matt Jones	LD	650	27.5	+ 7.6	+ 0.3
Nick Bishop	Con	596	25.2	+ 3.3	- 10.4
Alex Veitch	Lab	385	16.3	- 7.1	- 0.6
Michael Douglas	UKIP	74	3.1	-	- 1.1

### St Stephen

St Albans

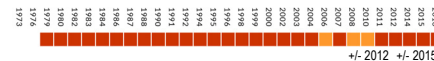


1.3% Con to LD

<b>*Brian W. Gibbard</b>	<b>Con</b>	<b>1,108</b>	<b>55.1</b>	<b>- 2.6</b>	<b>+ 4.8</b>
Alison Ross	LD	435	21.6	- 1.3	- 0.7
Tina Lomax	UKIP	211	10.5	-	- 2.3
Janet E. Blackwell	Lab	194	9.7	- 3.0	- 1.0
Jack Easton	Gm	62	3.1	- 3.7	- 0.8

### Sopwell

St Albans



10.7% Lab to LD

<b>*Janet Smith</b>	<b>Lab</b>	<b>865</b>	<b>37.3</b>	<b>- 9.8</b>	<b>+ 2.6</b>
Shakir Rahman	LD	863	37.2	+11.5	+10.0
heather C. Rench	Con	309	13.3	- 4.0	- 9.4
Valerie L. Hargrave	UKIP	154	6.6	-	- 1.5
Gail Jackson	Gm	127	5.5	- 4.3	- 1.8

### Verulam

St Albans



5.5% LD to Con

<b>Chris Davies</b>	<b>LD</b>	<b>1,186</b>	<b>43.6</b>	<b>- 6.6</b>	<b>+15.2</b>
Stella M.N. Nash	Con	997	36.6	+ 4.4	- 11.2
Michael Bartlet	Lab	275	10.1	+ 1.3	- 2.0
Colin S. Donald	UKIP	143	5.3	-	- 0.2
Mark A. Ewington	Gm	120	4.4	- 4.4	- 1.8

### Wheathampstead

Hitchin & Harpenden



10.8% LD to Con

<b>*Gillian M. Clark</b>	<b>Con</b>	<b>1,141</b>	<b>58.7</b>	<b>+ 5.0</b>	<b>- 1.5</b>
Harriet Sherlock	LD	292	15.0	- 16.5	- 5.0
Neill Sankey	Lab	262	13.5	+ 4.6	+ 1.3
Beverley Rands	UKIP	151	7.8	-	-
Ian Troughton	Gm	99	5.1	- 0.8	- 2.5

# How St Albans voted

	Date	%Poll	Con	Lab	LD	UKIP	Green	Ind	Oth
Ashley	2016	44.4	16.7	33.3	37.4	5.4	7.2		
	2015	74.8	27.0	28.2	29.5	7.1	8.1		
	2014	46.0	14.0	27.7	42.5	9.2	6.6		
	2012	38.4	20.1	35.8	32.7		11.5		
Batchwood	2016	42.3	30.5	45.7	9.2	7.9	6.7		
	2015	73.8	33.8	33.3	16.2	9.3	7.4		
	2014	41.5	22.3	49.2	9.5	11.8	7.1		
	2012	33.7	21.4	48.5	20.8		9.3		
Clarence	2016	44.7	21.2	17.2	50.9		9.8		1.0
	2015	78.3	33.6	16.7	39.3		9.8		0.7
	2014	44.8	24.6	20.5	32.5	6.2	15.6		0.6
	2012	40.6	23.9	18.5	42.5		15.1		
Colney Heath	2015	73.0	30.6	12.8	43.8	7.9	4.9		
	2014	41.6	19.4	15.0	41.3	18.6	5.7		
Cunningham	2016	40.1	23.6	21.4	39.8	9.8	5.3		
	2015	70.8	26.7	21.2	35.2	10.6	6.2		
	2014	43.7	19.8	22.5	32.5	18.6	6.6		
	2012	38.4	21.2	20.7	39.5	8.1	6.1		4.5
Harpenden East	2016	38.0	46.1	15.8	12.4	6.9		19.8	
	2015	73.2	49.9	15.6	14.1			20.5	
	2014	39.8	44.0	12.4	12.7			30.9	
	2012	31.7	53.2	14.5	24.3		8.0		
Harpenden North	2016	35.1	47.3	15.4	11.9	5.1		20.3	
	2015	75.6	53.7	12.9	11.5		8.0	13.9	
	2014	37.3	45.9	14.0	11.4			28.7	
	2012	32.5	46.9	13.1	9.9		4.9	25.2	
Harpenden South	2016	34.8	64.9	12.2	11.8	6.4	4.8		
	2015	77.2	66.4	14.5	12.1			7.1	
	2014	39.9	72.9	14.3	12.8				
	2012	33.7	71.1	11.9	10.9		6.1		
Harpenden West	2016	38.5	56.0	14.5	15.9	6.4	7.2		
	2015	75.5	60.9	14.4	13.3			11.3	
	2014	41.5	67.6	15.4	17.0				
	2012	35.3	66.8	12.5	13.9		6.8		
London Colney	2016	34.3	29.4	52.5	4.5	9.9	3.7		
	2015	67.4	38.9	35.9	9.0	12.1	4.1		
	2014	37.7	31.9	39.9	4.7	18.8	4.6		
	2012	35.2	32.5	36.2	3.6		7.2	20.4	
Marshalswick North	2016	42.6	30.5	12.6	43.9	6.5	6.6		
	2015	75.8	37.5	12.6	34.5	8.8	6.7		
	2014	44.1	28.4	10.6	36.4	17.2	7.3		
	2012	40.1	35.7	12.0	44.5		7.8		
Marshalswick South	2016	42.2	43.3	23.5	17.8	4.7	10.6		
	2015	80.0	44.5	16.8	24.5	5.0	9.1		
	2014	47.0	38.6	22.7	19.3	9.2	10.2		
	2012	44.0	39.8	18.9	27.9	5.3	8.1		
Park Street	2016	39.2	29.6	11.3	43.2	13.0	2.9		
	2015	71.4	37.2	14.4	29.4	14.5	4.5		
	2014	42.3	26.7	9.4	40.1	20.3	3.5		
	2012	36.3	37.0	12.5	45.7		4.8		
Redbourn	2016	39.3	33.4	11.4		5.7		49.6	
	2015	72.9	58.2	15.2	9.5	11.2	5.9		
	2014	39.5	62.4	19.0	9.9		8.8		
	2012	41.3	31.6	8.9				59.5	

How St Albans voted - continued

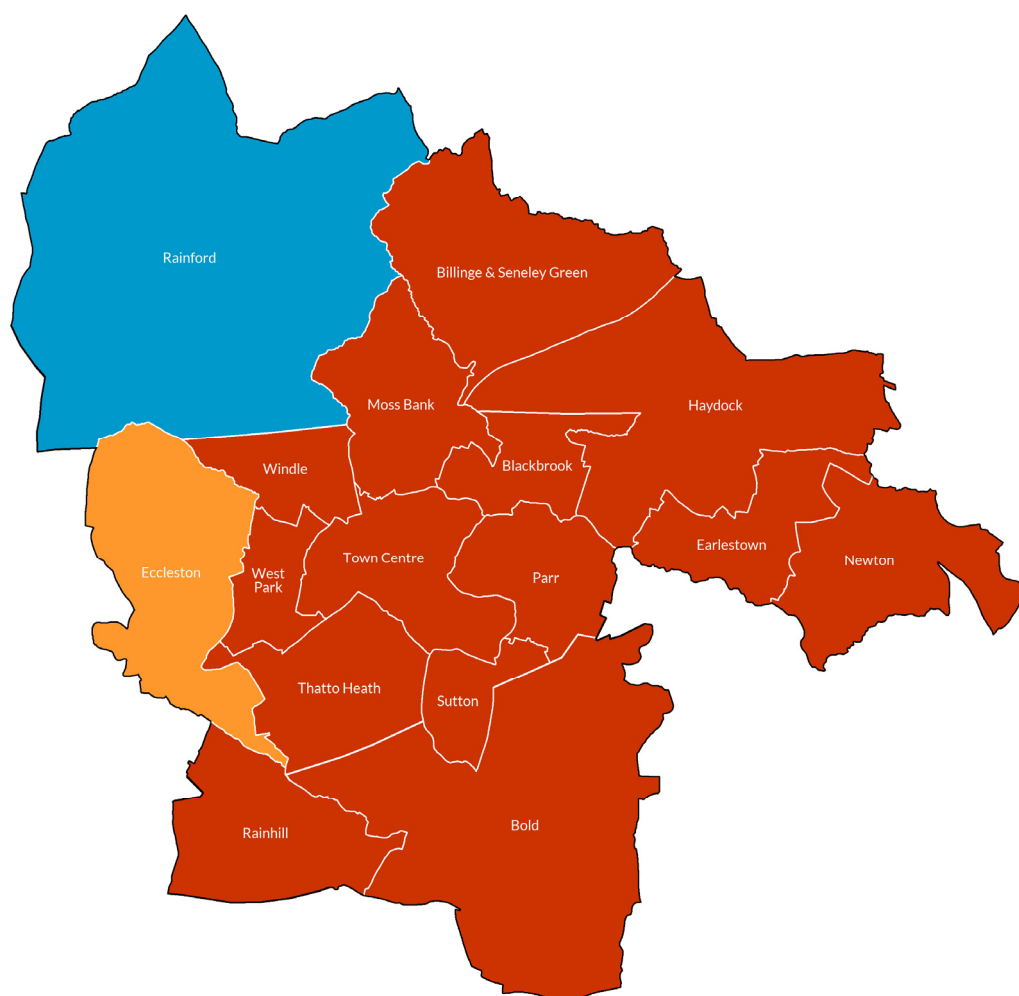
	Date	%Poll	Con	Lab	LD	UKIP	Green	Ind	Oth
St Peter's	2016	38.7	25.2	16.3	27.5	3.1	27.8		
	2015	73.0	35.6	16.9	27.2	4.2	16.1		
	2014	42.3	25.6	20.7	24.0	6.1	23.6		
	2012	35.8	21.9	23.4	19.9		34.7		
St Stephen	2016	38.3	55.1	9.7	21.6	10.5	3.1		
	2015	76.7	50.3	10.7	22.3	12.8	3.9		
	2014	46.2	42.8	7.4	19.0	23.4	7.4		
	2012	35.8	57.7	12.7	22.9		6.8		
Sandridge	2015	76.7	58.2	14.2	17.1		10.4		
	2014	44.1	46.1	11.9	14.9	18.2	8.9		
Sopwell	2016	44.5	36.6	10.1	43.6	5.3	4.4		
	2015	72.3	22.7	34.7	27.2	8.1	7.3		
	2014	45.5	12.7	34.6	33.3	12.6	6.8		
	2012	35.2	17.3	47.1	25.7		9.8		
Verulam	2016	49.9	36.6	10.1	43.6	5.3	4.4		
	2015	82.3	47.8	12.1	28.4	5.5	6.2		
	2014	49.4	34.0	8.7	37.8	11.6	7.9		
	2012	47.2	32.2	8.8	50.2		8.8		
Wheathampstead	2016	39.7	58.7	13.5	15.0	7.8	5.1		
	2015	75.3	60.2	12.2	20.0		7.6		
	2014	44.4	55.1	11.1	19.4		14.4		
	2012	42.5	53.7	8.9	31.5		5.9		

# St Helens

The Rugby town of St Helens is another very safe Labour Merseyside fiefdom. For the past four rounds of elections Labour has won every seat except those in Eccleston (to the Lib Dems) and Rainford (to the Tories). In a good year the Tories can also win Rainhill and Windle; the Lib Dems Bold, Newton and Moss Bank. But Labour needs to be deeply unpopular, in government, for that to happen. The district stretches north and east of the town itself - much of St Helens North used to be in the old Newton division. There are 42 Labour, 3 Conservative and 3 Liberal Democrat councillors: Labour majority of 36.

73 75 76 78 79 80 82 83 84 86 87 88 90 91 92 94 95 96 98 99 00 02 03 04 06 07 08 10 11 12 14 15 16

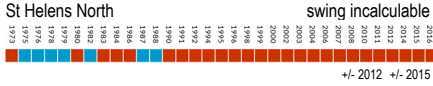
Results dashboard																										
Billinge			Blackbrook			Bold			Earlestown			Eccleston			Haydock			Moss Bank			Newton					
16	15	14	16	15	14	16	15	14	16	15	14	16	15	14	16	15	14	16	15	14	16	15	14			
Parr			Rainford			Rainhill			Sutton			Thatto Heath			Town Centre			West Park			Windle					
16	15	14	16	15	14	16	15	14	16	15	14	16	15	14	16	15	14	16	15	14	16	15	14	16	15	14



	Conservatives		Labour		Liberal Dem		UKIP		Green		Independents		Others	
	Seats	%Votes	Seats	%Votes	Seats	%Votes	Seats	%Votes	Seats	%Votes	Seats	%Votes	Seats	%Votes
16	1	15.4	14	56.4	1	8.0	0	14.1	0	2.8	0	3.4	0	0.0
15	1	17.0	14	55.6	1	5.9	0	13.7	0	6.5	0	1.1	0	0.1
14	1	13.1	14	52.1	1	10.1	0	18.7	0	5.1	0	0.1	0	0.8

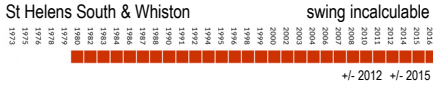


## Billinge & Seneley Green



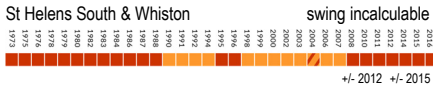
Dennis McDonnell	Lab	1,606	56.0	- 7.3	+ 1.7
Peter Peers	UKIP	747	26.0		
Judith M. Collins	Con	517	18.0	- 0.8	- 6.8

## Blackbrook



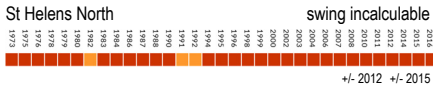
*Alan Cunliffe	Lab	1,529	71.4	- 6.2	+ 6.8
Barry J. Critchley	UKIP	377	17.6		- 0.4
Nancy J. Ashcroft	Con	235	11.0	+ 1.0	- 0.8

## Bold



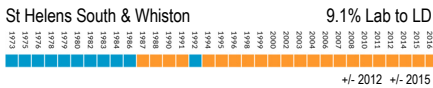
John Wiseman	Lab	1,184	62.6	- 11.7	+ 1.3
Ian E. Pennington	UKIP	350	18.5		+ 4.0
Barbara E. Woodcock	Con	195	10.3	+ 3.4	- 2.1
David O'Keefe	Gm	162	8.6	+ 0.2	+ 3.4

## Earlestown



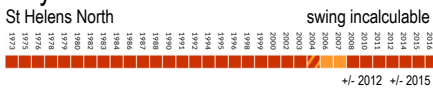
*Charlie Preston	Lab	1,507	68.3	- 3.8	+ 6.1
Mark P. Sherman	UKIP	401	18.2		+ 3.8
Les Skeech	Con	297	13.5	+ 4.1	+ 3.5

## Eccleston



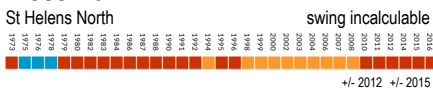
*Teresa V. Sims	LD	2,276	63.8	+11.8	+19.2
Alex Graham	Lab	834	23.4	- 6.4	- 4.3
Kathleen S. Barton	Con	232	6.5	- 3.2	- 8.1
Susan G. Wagstaff	UKIP	226	6.3		- 2.8

## Haydock



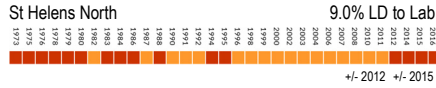
*Anthony J. Burns	Lab	1,653	70.6	- 8.0	+13.5
Mark J. Hitchen	UKIP	437	18.7		+ 1.1
Melanie A.M. Lee	Con	253	10.8	- 0.6	- 6.3

## Moss Bank



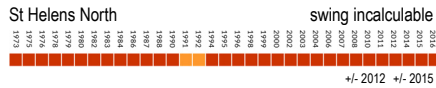
*Paul M.J. Lynch	Lab	1,455	56.1	+ 2.2	- 2.3
Laurence C. Allen	UKIP	504	19.4		+ 0.6
Margaret H.E. Harvey	Con	255	9.8	+ 6.0	- 6.0
Steve Broughton	Ind	233	9.0		
Deb Connor	Gm	148	5.7	+ 0.9	- 1.3

## Newton



*Seve Gomez-Aspron	Lab	1,208	46.1	- 0.7	+ 1.8
David J. Smith	LD	647	24.7	- 18.7	+ 9.7
John P. Cunliffe	Con	307	11.7	+ 6.3	- 7.7
Mark S. Richardson	UKIP	279	10.6		- 4.6
Rachel Parkinson	Gm	181	6.9		+ 0.8

## Parr



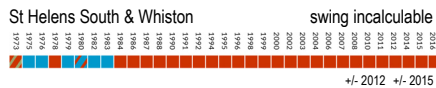
*Andy Bowden	Lab	1,333	76.0	- 8.2	+ 3.6
Susan Levy	UKIP	229	13.1		- 3.1
Paul Brown	Ind	104	5.9		
Madeleine P. Wilcock	Con	88	5.0	+ 1.0	+ 0.1

## Rainford



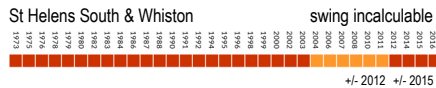
Rob Reynolds	Con	1,423	55.2	+ 1.5	+ 6.2
Alex Mitchell	Lab	906	35.2	- 2.9	+ 1.0
Anthony J. Parr	UKIP	247	9.6		+ 0.2

## Rainhill



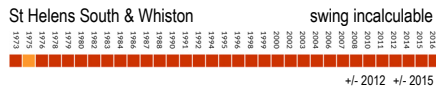
*Barrie A. Grunewald	Lab	2,062	75.6	+ 8.5	+15.2
Graham S. Woodhouse	Con	667	24.4	+ 2.4	+ 3.3

## Sutton



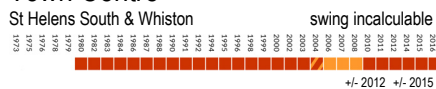
*Jimmy Jackson	Lab	1,210	45.1	- 14.6	- 11.7
John Beirne	Ind	896	33.4		
John M. Fairhurst	UKIP	290	10.8		- 6.4
Brian T. Spencer	LD	212	7.9	- 22.6	- 3.5
Mark S. Collins	Con	75	2.8	+ 0.7	- 7.8

## Thatto Heath



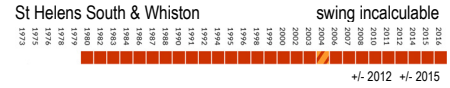
Nova L. Charlton	Lab	1,653	72.9	- 1.9	+ 7.2
Tony Rundle	UKIP	399	17.6		+ 2.4
Lisa Mackarell	Con	214	9.4	+ 2.2	- 3.5

## Town Centre



Lynn S. Clarke	Lab	1,322	69.7	- 0.6	+ 3.3
Paul D. Leyland	UKIP	318	16.8		+ 0.5
Henry J.P. Spriggs	Con	146	7.7	+ 2.9	- 1.4
Jonathan Casson	Ind	111	5.9		

## West Park



Paul J. Pritchard	Lab	1,523	54.8	- 18.7	- 8.3
Martin W. Ellison	UKIP	452	16.3		0.0
Jessica A. Northey	Gm	408	14.7	+ 4.2	+ 6.5
Richard W. Barton	Con	396	14.2	+ 5.1	+ 0.3

## Windle



Gill Neal	Lab	1,235	50.1	- 6.8	- 1.5
Wally Ashcroft	Con	759	30.8	+ 3.2	+ 8.9
Maria A. Parr	UKIP	285	11.6		- 2.3
Ann Shacklady-Smith	Gm	188	7.6	- 7.9	+ 0.9

# How St Helens voted

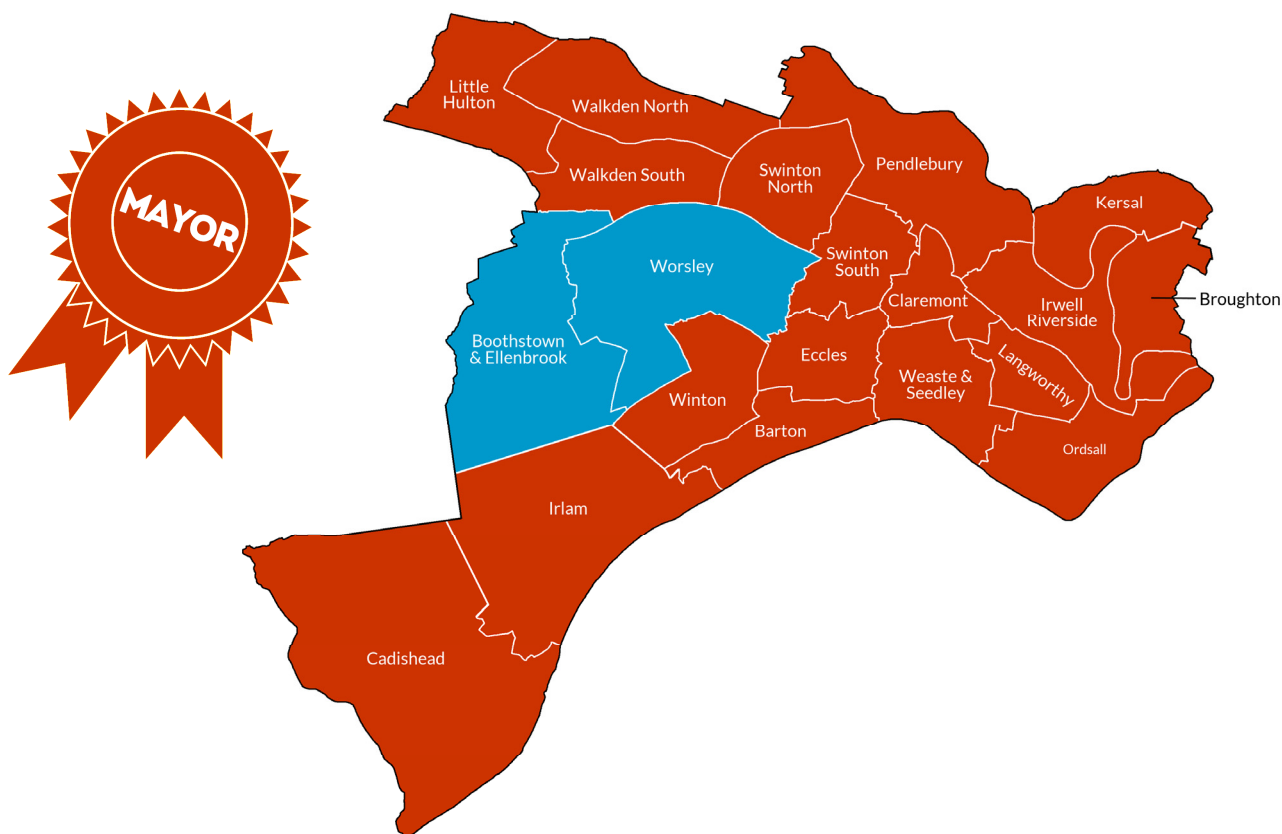
	Date	%Poll	Con	Lab	LD	UKIP	Green	Ind	Oth
Billinge & Seneley Green	2016		18.0	56.0		26.0			
	2015	66.2	24.8	54.3			7.1	13.8	
	2014	34.3	14.3	47.6	2.1	28.8	5.2		2.1
	2012	31.8	18.8	63.3			4.9	13.0	
Blackbrook	2016		11.0	71.4		17.6			
	2015	62.0	11.8	64.6		18.0	4.0		1.6
	2014	30.4	7.1	62.2	5.8	24.9			
	2012	30.8	10.0	77.6			12.4		
Bold	2016		10.3	62.6		18.5	8.6		
	2015	58.2	12.4	61.3	6.5	14.5	5.2		
	2014	28.7	8.3	56.7	5.5	23.0	6.4		
	2012	27.0	6.9	74.3	10.5		8.4		
Earlestown	2016		13.5	68.3		18.2			
	2015	56.0	10.0	62.0		14.4	13.5		
	2014	27.5	11.7	69.0	8.1		11.2		
	2012	28.2	9.4	72.1	10.3		8.3		
Eccleston	2016		6.5	23.4	63.8	6.3			
	2015	70.5	14.6	27.7	44.6	9.1	4.0		
	2014	37.1	9.9	22.2	47.4	15.1	5.4		
	2012	40.6	9.7	29.8	52.0		8.6		
Haydock	2016		10.8	70.6		18.7			
	2015	58.6	17.1	57.1		17.6	8.2		
	2014	28.6	10.1	60.0		23.0	10.1	2.0	
	2012	30.0	11.4	78.6			10.0		
Moss Bank	2016		9.8	56.1		19.4	5.7	9.0	
	2015	64.0	15.8	58.4		18.8	7.0		
	2014	33.4	8.3	51.5	9.4	24.2	6.6		
	2012	35.0	3.8	53.9			4.8	37.6	
Newton	2016		11.7	46.1	24.7	10.6	6.9		
	2015	62.4	19.4	44.3	15.0	15.2	6.1		
	2014	31.8	11.7	44.9	35.5		7.8		
	2012	36.1	5.4	46.8	43.4		4.4		
Parr	2016		5.0	76.0		13.1		5.9	
	2015	51.0	4.9	72.4		16.2	3.4	3.2	
	2014	23.8	4.7	70.9		24.4			
	2012	21.0	4.0	84.2	6.3		5.5		
Rainford	2016		55.2	35.2		9.6			
	2015	70.1	49.0	34.2		9.4	7.3		
	2014	37.5	53.5	34.1			7.7		4.8
	2012	38.5	53.7	38.1			8.2		
Rainhill	2016		24.4	75.6					
	2015	67.9	21.1	60.4		11.8	6.6		
	2014	34.4	22.7	52.3		18.2	6.8		
	2012	35.0	22.0	67.1			11.0		
Sutton	2016		2.8	45.1	7.9	10.8		33.4	
	2015	58.2	10.6	56.8	11.4	17.2	4.1		
	2014	31.6	5.2	50.8	19.5	21.7	2.8		
	2012	32.5	2.1	59.7	30.5		3.6		4.2
Thatto Heath	2016		9.4	72.9		17.6			
	2015	59.0	12.9	65.7		15.2	6.1		
	2014	25.8	7.9	61.3	3.5	19.6	5.7		2.1
	2012	25.7	7.2	74.8	5.0		7.5		5.5
Town Centre	2016		7.7	69.7		16.8		5.9	
	2015	52.7	9.1	66.4		16.3	8.2		
	2014	31.3	5.3	59.7		27.1	4.3		3.5
	2012	25.9	4.8	70.3	11.2		4.5		9.3
West Park	2016		14.2	54.8		16.3	14.7		
	2015	62.0	13.9	63.1		15.0	7.9		
	2014	31.9	8.0	61.7	4.1	19.2	7.0		
	2012	30.6	9.1	73.5	6.8		10.5		
Windle	2016		30.8	50.1		11.6	7.6		
	2015	63.8	21.9	51.6	6.0	13.9	6.7		
	2014	31.8	19.6	47.2	4.3	19.5	9.4		
	2012	30.8	27.6	56.9			15.5		

# Salford

Salford was the major dockland for, and a smaller textiles competitor to, Manchester from Victoria times until they closed, completely, in the early 1980s. There followed huge unemployment and decline, but Salford is now undergoing a renaissance: the Docks now the BBC's media hub in the north. That regeneration has also drawn other technology companies to the town. The district stretches west from Salford along the Manchester ship canal in the south, and towards Bolton along the M61: inland Salford is scarred by massive motorway junctions. Nearly all of this district is Labour. There are more Conservative suburbs in Worsley and Walkden, but Labour wins everything else. That said, there is further evidence of the disquiet Labour's anti-semitism troubles is having on heavily Jewish wards: in Kersal; part of the Jewish Quarter that expands into Prestwich and Manchester, there was a 16% swing to the Conservatives. It is a measure of Labour's grip on Salford that even that massive a swing didn't cost them the ward. It's why there are 52 Labour and 8 Conservative councillors, and why Paul Dannett, Labour's new candidate for executive mayor of Salford, won on first round votes.

73 75 76 78 79 80 82 83 84 86 87 88 90 91 92 94 95 96 98 99 00 02 03 04 06 07 08 10 11 12 14 15 16

Results dashboard																							
Barton			Boothstown			Broughton			Cadishead			Claremont			Eccles			Irlam					
16	15	14	16	15	14	16	15	14	16	15	14	16	15	14	16	15	14	16	15	14	16	15	14
Irlam Riverside			Kersal			Langworthy			Little Hulton			Ordsall			Pendlebury			Swinton North					
16	15	14	16	15	14	16	15	14	16	15	14	16	15	14	16	15	14	16	15	14	16	15	14
Swinton South			Walkden North			Walkden South			Weaste & Seedley			Winton			Worsley								
16	15	14	16	15	14	16	15	14	16	15	14	16	15	14	16	15	14	16	15	14			

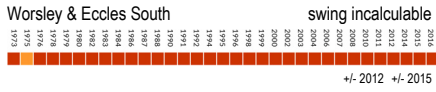


	Conservatives		Labour		Liberal Dem		UKIP		Green		Independents		Others	
	Seats	%Votes	Seats	%Votes	Seats	%Votes	Seats	%Votes	Seats	%Votes	Seats	%Votes	Seats	%Votes
16	2	22.2	18	50.2	0	0.0	0	17.2	0	7.0	0	1.1	0	2.3
15	3	25.9	17	48.8	0	0.9	0	13.9	0	6.9	0	0.6	0	3.0
14	3	21.2	17	49.3	0	2.3	0	15.3	0	3.1	0	1.4	0	7.3

## Mayoral result


		1st round	
<b>Paul Dennett</b>	<b>Lab</b>	<b>28,332</b>	<b>50.9</b>
Robin Garrido	Con	14,484	26.0
Owen M. Hammond	UKIP	8,668	15.6
Wendy K. Olsen	Grn	4,158	7.5

## Barton 26.8

Worsley & Eccles South		swing incalculable	
			
+/- 2012 +/- 2015			

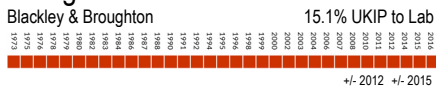
<b>*John A. Mullen</b>	<b>Lab</b>	<b>1,398</b>	<b>60.3</b>	- 0.8	+ 2.6
Glyn A. Wright	UKIP	445	19.2		
Hilary Brunyee	Con	287	12.4	- 0.4	- 9.7
Daniel Towers	Grn	124	5.4		- 4.1
Susan K. Wright	TUSC	46	2.0		- 2.9
Wayne Tomlinson	BritR	17	0.7		

## Boothstown & Ellenbrook

Worsley & Eccles South		3.5% Lab to Con	
			
+/- 2012 +/- 2015			

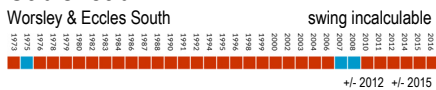
<b>Bob Clarke</b>	<b>Con</b>	<b>1,389</b>	<b>50.9</b>	+ 1.5	- 7.3
Lee C. Rowbotham	Lab	739	27.1	- 5.5	- 4.4
Joseph W. Evans	UKIP	386	14.1	+ 6.5	
Lauren A. Barnes	Grn	192	7.0	+ 1.4	- 1.2
Kit Watson	TUSC	23	0.8		- 1.4

## Broughton

Blackley & Broughton		15.1% UKIP to Lab	
			
+/- 2012 +/- 2015			

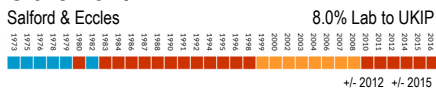
<b>*Jim King</b>	<b>Lab</b>	<b>1,580</b>	<b>65.1</b>	+10.6	- 2.6
Shneur Z. Odze	UKIP	368	15.2		- 19.6
Yonie Saunders	Con	280	11.5	+ 6.5	
David Jones	Grn	159	6.6	+ 3.1	- 3.7
Andrew Sherratt	TUSC	39	1.6		- 3.7

## Cadishead

Worsley & Eccles South		swing incalculable	
			
+/- 2012 +/- 2015			

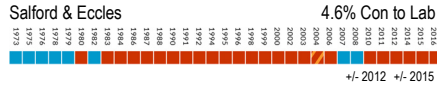
<b>*John D. Walsh</b>	<b>Lab</b>	<b>1,220</b>	<b>55.2</b>	- 10.4	- 0.9
Stephen Ferrer	UKIP	409	18.5		
Dorothy Chapman	Con	367	16.6	- 0.9	- 13.2
Diane Cawood	Grn	158	7.2		- 1.9
Melissa Andrews	TUSC	38	1.7		- 3.8

## Claremont

Salford & Eccles		8.0% Lab to UKIP	
			
+/- 2012 +/- 2015			

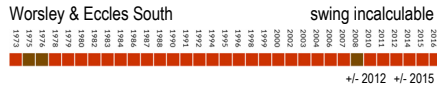
<b>Barbara A. Bentham</b>	<b>Lab</b>	<b>1,294</b>	<b>47.7</b>	+ 0.2	+ 2.6
Mary Ferrer	UKIP	666	24.6	+16.1	+ 2.9
Bob Goodall	Con	489	18.0	+ 8.9	- 1.6
Dane A. Yates	Grn	245	9.0		+ 3.1

## Eccles

Salford & Eccles		4.6% Con to Lab	
			
+/- 2012 +/- 2015			

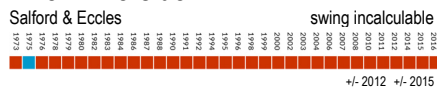
<b>*Peter Wheeler</b>	<b>Lab</b>	<b>1,873</b>	<b>61.7</b>	+ 8.4	+13.4
Jonathan A. Boot	Con	707	23.3	- 0.8	- 1.6
Helen M. Alker	Grn	284	9.4		+ 3.3
Sally Griffiths	TUSC	173	5.7		+ 3.4

## Irlam

Worsley & Eccles South		swing incalculable	
			
+/- 2012 +/- 2015			

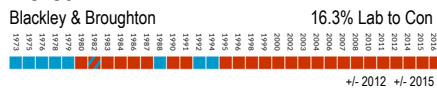
<b>*Tracy J. Kelly</b>	<b>Lab</b>	<b>1,118</b>	<b>58.3</b>	- 16.9	+ 8.2
Brian N. Robinson	UKIP	435	22.7		- 0.9
Noel Gaskell	Con	248	12.9	- 5.3	- 5.9
Barry Woodling	Grn	58	3.0		- 2.6
Michelle J. O'Mahoney	TUSC	43	2.2		+ 1.0

## Irwell Riverside

Salford & Eccles		swing incalculable	
			
+/- 2012 +/- 2015			

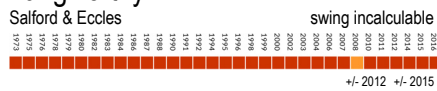
<b>*Stephen Coen</b>	<b>Lab</b>	<b>1,055</b>	<b>58.0</b>	- 11.7	+ 3.2
Katherine Alder	UKIP	316	17.4		+ 1.5
Wendy K. Olsen	Grn	233	12.8		- 1.0
Thomas R. Chambers	Con	180	9.9	+ 1.2	- 2.3
Benjamin Wilkes	TUSC	35	1.9		- 0.5

## Kersal

Blackley & Broughton		16.3% Lab to Con	
			
+/- 2012 +/- 2015			

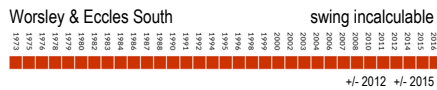
<b>*Peter Connor</b>	<b>Lab</b>	<b>1,219</b>	<b>46.7</b>	- 20.8	- 2.1
Arnold Saunders	Con	942	36.1	+11.7	- 7.2
Seamus Martin	UKIP	283	10.8		
Jason P. Reading	Grn	113	4.3		- 1.5
Alan Metcalfe	TUSC	31	1.2		- 0.9

## Langworthy

Salford & Eccles		swing incalculable	
			
+/- 2012 +/- 2015			

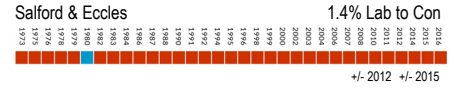
<b>Paul A. Longshaw</b>	<b>Lab</b>	<b>1,142</b>	<b>49.1</b>	- 10.9	- 6.1
Christopher Barnes	UKIP	586	25.2		+ 0.9
Mark Breeze	Ind	264	11.3		
Ian MacDonald	Con	151	6.5	- 0.5	- 4.0
Ian Pattinson	Grn	139	6.0		- 1.8
Andrew Carss	TUSC	45	1.9		- 0.3

## Little Hulton

Worsley & Eccles South		swing incalculable	
			
+/- 2012 +/- 2015			

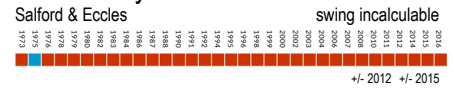
<b>Robert A. Sharpe</b>	<b>Lab</b>	<b>1,171</b>	<b>49.9</b>	- 25.2	- 3.2
Phil Bridge	UKIP	648	27.6		+ 3.4
Nathan I. James	Con	317	13.5	- 2.4	- 2.1
Frederick R. Battersby	Grn	210	9.0		+ 5.5

## Ordsall

Salford & Eccles		1.4% Lab to Con	
			
+/- 2012 +/- 2015			

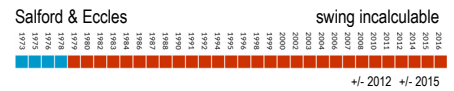
<b>*Ray Mashiter</b>	<b>Lab</b>	<b>1,521</b>	<b>59.6</b>	- 0.7	+ 8.8
Adam R. Carney	Con	370	14.5	+ 1.9	- 6.6
Emma S.L. Van Dyke	Grn	331	13.0		- 1.2
Owen M. Hammond	UKIP	280	11.0		- 0.4
Ashley J. Taylor	TUSC	48	1.9	- 16.8	- 0.6

## Pendlebury

Salford & Eccles		swing incalculable	
			
+/- 2012 +/- 2015			

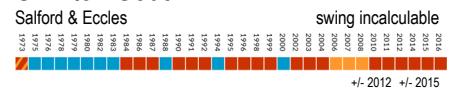
<b>*Barry Warner</b>	<b>Lab</b>	<b>1,287</b>	<b>48.6</b>	- 10.0	- 0.1
Andy Olsen	UKIP	728	27.5		+ 2.3
Jonathan Grosskopf	Con	373	14.1	- 1.4	- 11.1
Paul Brighthouse	Grn	161	6.1	+ 1.0	+ 1.5
Sean Warren	TUSC	77	2.9		+ 1.4
Stuart Cremins	Repub	21	0.8		

## Swinton North

Salford & Eccles		swing incalculable	
			
+/- 2012 +/- 2015			

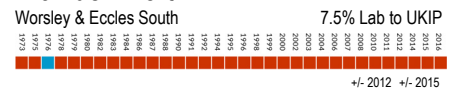
<b>*Derek Antrobus</b>	<b>Lab</b>	<b>1,340</b>	<b>50.3</b>	- 0.2	- 4.2
Stacey Olsen	UKIP	619	23.2		+ 1.8
Sharon Bulmer	Con	500	18.8	+ 6.5	- 2.0
Steven J. Willett	Grn	137	5.1		+ 0.9
Norma F. Parkinson-Green	TUSC	67	2.5		- 0.8

## Swinton South

Salford & Eccles		swing incalculable	
			
+/- 2012 +/- 2015			

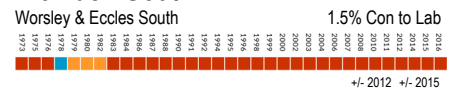
<b>Heather Fletcher</b>	<b>Lab</b>	<b>1,105</b>	<b>46.3</b>	+ 0.7	- 0.7
Joe O'Neill	UKIP	579	24.2		+ 1.3
Nicky Turner	Con	443	18.5	+ 2.5	- 3.6
Nicola Smith	Grn	161	6.7	- 10.0	+ 1.1
Matt Kilsby	TUSC	49	2.1		- 0.2
Craig Holmes	ED	43	1.8		- 3.0
Eddy O'Sullivan	Brit R	9	0.4		

## Walkden North

Worsley & Eccles South		7.5% Lab to UKIP	
			
+/- 2012 +/- 2015			

<b>*Brendan P. Ryan</b>	<b>Lab</b>	<b>1,146</b>	<b>54.4</b>	- 7.0	+ 4.4
Bernard Gill	UKIP	526	25.0	+ 7.9	+ 0.8
Shazia Qayyum	Con	243	11.5	- 0.5	- 7.6
Diana J. Battersby	Grn	130	6.2		+ 2.0
Terry Simmons	TUSC	60	2.9		+ 0.3

## Walkden South

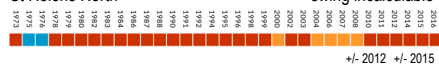
Worsley & Eccles South		1.5% Con to Lab	
			
+/- 2012 +/- 2015			

<b>*Richard J. Critchley</b>	<b>Lab</b>	<b>1,421</b>	<b>43.7</b>	+ 3.6	+ 5.8
Anne S. Broomhead	Con	1,266	38.9	+ 0.6	- 2.7
Ann Lord	UKIP	390	12.0	+ 2.8	- 2.4
Thomas M. Dylan	Grn	149	4.6	- 1.2	0.0
Jamie Carr	TUSC	29	0.8		- 0.7

## Weaste & Seedley

St Helens North

swing incalculable

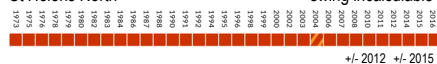


	Lab	1,268	52.0	- 2.7	+ 5.8
Barrie M. Fallows	UKIP	591	24.2		+ 2.3
Adam C.E. Kenneagh	Con	342	14.0	+ 1.3	- 2.5
Rob Stephenson	Grn	172	7.1		- 0.1
Becci Heagney	TUSC	65	2.7		+ 0.2

## Winton

St Helens North

swing incalculable

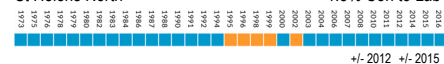


	Lab	1,381	58.3	+ 7.4	+ 1.7
George A. Darlington	Con	404	17.0	+ 4.3	- 3.4
Paul M. Doyle	Ind	271	11.4	- 11.2	+ 0.2
Susan M. O'Shea	Grn	171	7.2		+ 0.3
Rob Royle	TUSC	143	6.0		+ 2.2

## Worsley

St Helens North

1.8% Con to Lab



	Con	1,833	56.3	- 2.0	+ 3.5
Stuart J. Dickman	Lab	846	26.0	+ 1.5	- 0.5
Andrew Townsend	UKIP	372	11.4	- 0.5	- 1.9
Christopher Bertenshaw	Grn	179	5.5		- 1.1
Thomas J.A. Thurman	TUSC	26	0.8		0.0

## How Salford voted

	Date	%Poll	Con	Lab	LD	UKIP	Green	Ind	Oth
Barton	2016	26.8	12.4	60.3		19.2	5.4		2.7
	2015	53.3	22.1	57.7			9.5		10.8
	2014	19.4	19.8	61.0					19.2
	2012	24.9	12.8	61.1	4.6			21.5	
Boothstown & Ellenbrook	2016	36.8	50.9	27.1		14.1	7.0		0.8
	2015	67.5	58.2	31.5			8.2		2.2
	2014	24.3	46.7	30.2		23.1			
	2012	31.3	49.4	32.6	4.8	7.6	5.6		
Broughton	2016	26.1	11.4	64.4		15.0	6.5		1.6
	2015	47.1	16.7	67.7			10.3		5.3
	2014	20.1	6.6	59.9		24.7	6.8		2.1
	2012	27.9	4.9	53.8	3.3	34.6	3.4		
Cadishead	2016	27.6	16.6	55.2		18.5	7.2		1.7
	2015	55.4	29.4	56.1			9.1		5.5
	2014	19.2	21.1	55.1					23.8
	2012	27.5	17.5	65.6	4.2				12.8
Claremont	2016	33.4	18.0	47.7		24.6	9.0		
	2015	62.8	19.6	45.1	6.1	21.7	5.9		1.5
	2014	25.6	15.2	41.9	4.8	30.8	5.5		1.8
	2012	34.0	9.1	47.5	25.3	8.5			9.7
Eccles	2016	34.9	23.3	61.7			9.4		5.7
	2015	62.0	24.9	48.3	4.8	13.7	6.1		2.3
	2014	23.3	27.8	62.6	9.6				
	2012	30.6	24.1	53.3	7.7	10.2		4.6	
Irlam	2016	27.8	12.9	58.3		22.7	3.0		2.2
	2015	55.2	18.8	50.1		23.6	5.6	0.6	1.2
	2014	20.0	18.8	56.4					24.7
	2012	26.5	18.2	75.2	6.6				
Irwell Riverside	2016	25.5	9.9	58.0		17.4	12.8		1.9
	2015	53.4	12.2	54.8		15.9	13.8		3.4
	2014	15.8	9.2	49.3		21.9	11.0		8.6
	2012	18.4	8.7	70.3	9.2				11.8
Kersal	2016	31.5	36.1	46.7		10.8	4.3		1.2
	2015	51.6	43.3	48.8			5.8		2.1
	2014	22.8	17.8	54.7		27.6			
	2012	26.9	24.4	67.5	8.1				

How Salford voted - continued

	Date	%Poll	Con	Lab	LD	UKIP	Green	Ind	Oth
Langworthy	2016	27.6	6.5	49.1		25.2	6.0	11.3	1.9
	2015	52.0	10.5	55.2		24.3	7.8		2.2
	2014	19.8	8.4	50.5		35.7			5.5
	2012	22.8	7.0	60.0	19.7				13.3
Little Hulton	2016	42.1	13.5	49.9		27.6	9.0		
	2015	46.9	15.6	53.1		24.2	3.5		3.7
	2014	13.3	18.3	60.7					21.0
	2012	19.1	15.9	75.1	9.0				
Ordsall	2016	24.6	14.5	59.6		11.0	13.0		1.9
	2015	52.9	21.1	50.8		11.4	14.2		2.5
	2014	17.7	17.3	55.4			19.6		7.8
	2012	18.0	12.6	60.3	8.4				18.7
Pendlebury	2016	29.9	14.1	48.6		27.5	6.1		3.7
	2015	57.1	19.9	48.7		25.2	4.6		1.5
	2014	19.3	14.8	49.2		31.5			4.4
	2012	27.5	15.5	58.6	4.7		5.1		16.2
Swinton North	2016	31.8	18.8	50.3		23.2	5.1		2.5
	2015	59.3	20.8	54.5		21.4			3.3
	2014	20.4	17.7	49.5		28.5			4.3
	2012	12.3	50.5	5.9		4.2			27.1
Swinton South	2016	29.3	18.5	46.3		24.2	6.7		4.3
	2015	57.6	22.2	47.0		22.9	5.6		2.3
	2014	18.8	18.0	41.5		36.1			4.5
	<i>By-election</i>	2012	16.2	20.3	45.1		14.7	13.4	
	2012	28.1	16.0	45.6	6.0		16.7		15.8
Walkden North	2016	25.2	11.5	54.4		25.0	6.2		2.9
	2015	53.4	19.1	50.0		24.2	4.2		2.8
	2014	17.3	11.1	48.6		30.5	4.9	1.3	3.6
	2012	22.6	12.0	61.4	4.3	17.1			5.2
Walkden South	2016	41.8	38.9	43.7		12.0	4.6		0.8
	2015	65.2	41.6	37.9		14.4	4.6		1.5
	2014	27.8	38.0	35.5		20.1	4.7		1.8
	2012	36.0	38.3	40.1	3.6	9.2	5.8		3.0
Weaste & Seedley	2016	28.2	14.0	52.0		24.2	7.1		2.7
	2015	55.8	16.5	46.2	5.8	21.9	7.2		2.5
	2014	19.8	23.4	56.8					19.7
	<i>By-election</i>	2013	16.6	15.9	53.1		18.5	2.8	6.4
<i>By-election</i>	2013	19.9	14.7	44.4	3.3	22.7	4.5	4.4	5.9
	2012	25.8	12.7	54.7	18.7				13.9
Winton	2016	27.3	17.0	58.3			7.2	11.4	6.0
	2015	55.5	21.4	56.6			6.9	11.2	3.8
	2014	19.5	15.5	52.1				20.1	12.3
	2012	25.5	12.4	50.9	4.8			22.6	9.4
Worsley	2016	40.5	56.3	26.0		11.4	5.5		0.8
	2015	71.1	52.8	26.5		13.3	6.6		0.8
	2014	25.2	48.9	23.1		19.6	8.4		
	2012	38.4	58.3	24.5	5.3	11.9			

# Sandwell

The area between Birmingham and Dudley is the Metropolitan Borough of Sandwell. It includes places like West Bromwich, Wednesbury, Tipton, Warley, Smethwick and Rowley Regis. It wasn't always, but has become uniformly Labour. There is just one UKIP councillor: all the rest are Labour. The party polled over two thirds of the vote here in 2016: this is one of Labour's very safest councils nowadays. In good Conservative years they can win in Charlemont, Old Warley and in Wednesbury but there hasn't been one of those since 2011. The one UKIP councillor here is outflanked by 71 Labour councillors.

73 75 76 78 79 80 82 83 84 86 87 88 90 91 92 94 95 96 98 99 00 02 03 04 06 07 08 10 11 12 14 15 16

Results dashboard																							
Abbey			Blackheath			Bristnall			Charlemont			Cradley Heath			Friar Park			Great Barr			Great Bridge		
16	15	14	16	15	14	16	15	14	16	15	14	16	15	14	16	15	14	16	15	14	16	15	14
Greets Green			Hateley Heath			Langley			Newton			Old Warley			Oldbury			Princes End			Rowley		
16	15	14	16	15	14	16	15	14	16	15	14	16	15	14	16	15	14	16	15	14	16	15	14
St Paul's			Smethwick			Soho & Victoria			Tipton Green			Tividale			Wednesbury N.			Wednesbury S.			West Brom C		
16	15	14	16	15	14	16	15	14	16	15	14	16	15	14	16	15	14	16	15	14	16	15	14



	Conservatives		Labour		Liberal Dem		UKIP		Green		Independents		Others	
	Seats	%Votes	Seats	%Votes	Seats	%Votes	Seats	%Votes	Seats	%Votes	Seats	%Votes	Seats	%Votes
16	0	17.7	24	67.1	0	0.4	0	11.3	0	3.6	0	0.0	0	0.0
15	0	20.5	24	53.3	0	0.8	0	22.4	0	2.9	0	0.0	0	0.1
14	0	15.4	23	58.5	0	1.5	1	21.2	0	3.2	0	0.0	0	0.2





# How Sandwell's wards voted

	Date	%Poll	Con	Lab	LD	UKIP	Green	Ind	Oth
Abbey	2016	36.9	12.7	76.5			10.8		
	2015	65.7	16.8	59.9		13.2	8.5		1.6
	2014	35.4	13.8	68.9			12.3		4.9
	2012	30.7	11.9	75.4	3.7		8.9		
Blackheath	2016	23.3	44.1	65.9					
	2015	60.2	31.1	44.4		24.5			
	2014	29.4	20.6	39.3		36.1	4.0		
	2012	26.8	34.6	53.2				12.3	
Bristnall	2016	27.8	14.7	50.7		29.5	5.0		
	2015	58.3	21.0	45.9		26.7	6.3		
	2014	31.3	13.2	44.3	3.6	33.8			
	2012	22.7	27.8	72.2					
Charlemont with Grove Vale	2016	29.4	25.0	50.0		21.1	3.9		
	2015	64.2	34.0	38.7		23.5	3.9		
	2014	33.9	26.0	40.4		33.6			
	2012	27.1	33.3	47.1	3.8		5.9	10.0	
Cradley Heath & Old Hill	2016	23.1	25.5	58.9	7.0		8.6		
	2015	57.7	23.5	51.0	2.7	19.9	2.8		
	2014	28.6	32.4	67.6					
	2012	24.6	27.1	59.0	5.2				8.6
Friar Heath	2016	21.4	12.6	64.7		22.7			
	2015	50.8	20.3	47.9		31.8			
	2014	27.7	9.5	53.2		37.3			
	2012	19.2	18.0	82.0					
Great Barr with Yew Tree	2016	30.7	20.3	52.1		27.6			
	2015	64.2	24.8	39.7	10.3	23.0	2.2		
	2014	34.5	15.7	42.2	16.9	25.2			
	2012	29.8	16.1	53.8	30.1				
Great Bridge	2016	22.6	9.7	55.6		34.6			
	2015	49.0	18.0	46.8		32.3	2.9		
	2014	25.5	8.9	49.8		41.3			
	2012	19.8	18.5	81.5					
Greets Green & Lyng	2016	28.0	15.6	84.4					
	2015	52.4	13.5	62.1		21.4	3.0		
	2014	33.1	7.6	62.6		29.8			
	2012	25.7	14.1	85.9					
Hateley Heath	2016	24.4	9.6	66.0		24.4			
	2015	51.5	15.0	53.6		28.8	2.6		
	2014	30.3	8.3	57.3		34.4			
	2012	21.9	13.2	75.2			4.1		7.5
Langley	2016	24.4	26.2	73.8					
	2015	54.2	19.8	50.8		25.9	3.4		
	2014	28.6	26.0	74.0					
	2012	23.5	19.6	75.5	4.9				
Newton	2016	27.6	20.5	79.5					
	2015	62.4	28.8	48.0		23.2			
	2014	33.4	14.7	45.5	9.6	30.1			
	2012	28.2	11.1	59.0	20.7			9.2	

How Sandwell's wards voted - continued

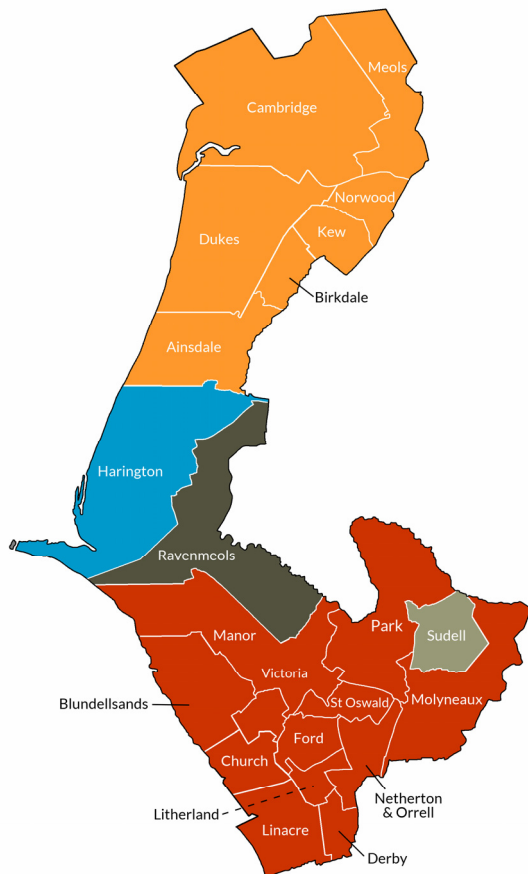
	Date	%Poll	Con	Lab	LD	UKIP	Green	Ind	Oth
Old Warley	2016	29.1	21.0	53.5	2.8	18.7	4.0		
	2015	61.5	29.0	45.1	3.2	17.9	4.8		
	2014	33.0	20.4	45.7	2.8	26.2	4.8		
	2012	29.0	26.3	59.6	3.7		4.9		
Oldbury	2016	27.7	17.1	73.6			9.3		
	2015	55.0	17.7	59.7		18.5	4.1		
	2014	34.5	9.0	69.2		17.5	4.4		
	2012	26.5	15.0	85.0					
Princes End	2016	22.5	13.9	48.8		37.3			
	2015	46.0	20.4	41.9		37.7			
	2014	24.3	11.6	39.8		48.6			
	2012	18.4	31.0	69.0					
Rowley	2016	22.9	20.7	58.3		21.0			
	2015	57.3	25.1	47.0		27.9			
	2014	27.6	32.4	67.6					
	2012	23.1	24.2	75.8					
St Paul's	2016	36.4	14.6	85.4					
	2015	59.8	11.8	75.7		8.1	4.3		
	2014	37.4	11.9	79.6			8.5		
	2012	35.7	5.1	72.4				22.5	
Smethwick	2016	29.8	13.5	76.7		9.8			
	2015	54.4	11.1	66.6		15.9	6.4		
	2014	32.7	14.7	73.4			11.9		
	2012	26.2	11.9	83.2	5.0				
Soho & Victoria	2016	34.5	7.5	82.3			10.2		
	2015	55.6	8.4	82.1		5.3	4.1		
	2014	37.2	7.1	84.2			8.7		
	2012	31.2	4.8	95.2					
Tipton Green	2016	26.1	11.4	62.0		26.6			
	2015	53.0	20.5	50.1		29.3			
	2014	29.7	33.4	66.6					
	2012	22.8	16.1	72.4					11.5
Tividale	2016	23.3	20.5	70.5			8.9		
	2015	55.0	20.7	48.1		28.4	2.8		
	2014	29.1	10.5	40.6		36.2	12.8		
	2012	22.2	19.2	80.8					
Wednesbury North	2016	23.5	28.7	71.3					
	2015	55.0	21.8	54.5		21.3	2.4		
	2014	29.5	13.7	54.5		31.8			
	2012	24.6	25.2	74.8					
Wednesbury South	2016	24.8	18.3	60.9		20.7			
	2015	54.0	19.3	52.2		28.5			
	2014	29.8	14.8	47.3		37.9			
	2012	24.6	25.2	74.8					
West Bromwich Central	2016	31.6	18.3	72.4			9.3		
	2015	56.9	16.7	66.5		13.4	3.3		
	2014	32.1	73.7			26.3			
	2012	27.6	13.7	76.5			9.8		

# Sefton

One of the most unusual and politically active Mets is Sefton. It stretches from the edge of the City of Liverpool all the way up the Mersey coast to Southport. For most of its life Sefton was perennially hung and massively polarised: Labour dominated the Bootle section in the south; the Conservatives won the middle section: Crosby, Aintree, Maghull and Formby; while the Lib Dems controlled the northern section. In the 1980s the Lib Dems pushed into Maghull and, after 1987 when Labour gained Crosby Labour started expanding into Crosby. And then the dam burst: Labour surged into the rest of the Crosby constituency and suddenly they controlled the council with a majority. The Conservatives, who ran this council until 1986 are now close to being wiped off the council: they fully control just one ward: the Formby ward of Harington. Labour wins eight wards in the south of the district by more than 70%. There are 39 Labour councillors, 17 Lib Dems, 7 Conservatives, 2 Community Action and 1 Independent councillors: a majority of twelve seats. It'll probably stay that way until the next demographic landslide. Labour is polling respectable shares in some of the Southport wards nowadays: some way off breakthrough but Crosby constituency once looked unwinnable to Labour too.

73 75 76 78 79 80 82 83 84 86 87 88 90 91 92 94 95 96 98 99 00 02 03 04 06 07 08 10 11 12 14 15 16

Results dashboard											
Ainsdale	Birkdale	Blundellsands	Cambridge	Church	Derby	Dukes	Ford				
16 15 14	16 15 14	16 15 14	16 15 14	16 15 14	16 15 14	16 15 14	16 15 14	16 15 14	16 15 14	16 15 14	16 15 14
Harington	Kew	Linacre	Litherland	Manor	Meols	Molyneux	Netherton				
16 15 14	16 15 14	16 15 14	16 15 14	16 15 14	16 15 14	16 15 14	16 15 14	16 15 14	16 15 14	16 15 14	16 15 14
Norwood	Park	Ravenmeols	St Oswald	Sudell	Victoria						
16 15 14	16 15 14	16 15 14	16 15 14	16 15 14	16 15 14						

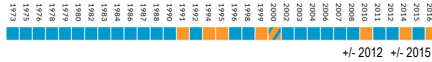


	Conservatives		Labour		Liberal Dem		UKIP		Green		Independents		Others	
	Seats	%Votes	Seats	%Votes	Seats	%Votes	Seats	%Votes	Seats	%Votes	Seats	%Votes	Seats	%Votes
16	1	15.9	12	44.9	7	17.6	0	9.0	0	5.0	1	4.9	1	2.6
15	4	17.7	15	46.6	4	13.1	0	12.2	0	5.8	0	0.0	0	4.6
14	2	16.5	13	37.0	6	16.0	0	21.3	0	4.0	0	1.1	1	4.1

## Ainsdale

Southport

14.5% Con to LD



<b>Lynne Thompson</b>	LD	1,713	41.6	+18.6	+13.4
Jamie Halsall	Con	1,149	27.9	-10.4	-4.1
Mhairi M.J. Doyle	Lab	729	17.7	+0.4	-1.3
Duncan Browne	UKIP	394	9.6	-6.9	-7.0
Barbara A. Dutton	Grn	133	3.2	-1.6	-0.9

## Birkdale

Southport

3.1% Lab to LD



<b>*Richard R. Hands</b>	LD	1,443	46.0	+7.4	+12.5
Ged Wright	Lab	717	22.9	+1.2	+2.5
Linda J.A. Gunn-Russo	UKIP	439	14.0	-8.3	-6.5
John C. Lyon-Taylor	Con	428	13.7	-3.8	-7.1
Bernhard Frank	Grn	107	3.4	-	-1.4

## Blundellsands

Sefton Central

8.0% Con to Lab



<b>Diane E. Roscoe</b>	Lab	2,202	63.5	+10.2	+18.1
Aaron H. Ellis	Con	1,031	29.7	-5.8	-4.1
Michael J. Walsh	Grn	233	6.7	+3.2	+0.1

## Cambridge

Southport

2.3% Con to LD

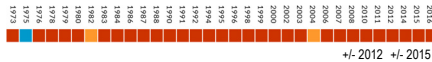


<b>*Pat Keith</b>	LD	1,575	47.1	+5.2	+18.6
Jordan T. Shandley	Con	729	21.8	+0.7	-9.3
Michael Skarratts	UKIP	501	15.0	-5.7	+7.2
Stephen J. Jowett	Lab	465	13.9	-2.4	-0.9
David W. Collins	Grn	72	2.2	-	-2.1

## Church

Bootle

5.7% Lab to Grn

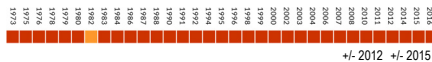


<b>Paul P. Cummins</b>	Lab	1,868	71.9	-1.2	+6.9
Mike Carter	Grn	447	17.2	+10.2	+8.2
Helen L. Barber	Con	282	10.9	+3.8	+0.1

## Derby

Bootle

0.7% Lab to UKIP



<b>Anne M. Thompson</b>	Lab	1,636	80.0	-1.1	+1.1
Susan B. Hughes	UKIP	281	13.7	+0.2	-1.8
Alwynne A. Cartmell	Grn	70	3.4	-	-2.2
Angela Rankin	Con	59	2.9	0.0	-

## Dukes

Southport

6.1% Con to LD

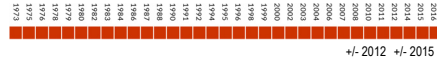


<b>*Tony Dawson</b>	LD	1,496	45.1	+15.2	+17.5
Jacky Bliss	Con	927	27.9	+3.1	-7.8
Frank Hanley	Lab	438	13.2	-1.0	-3.0
Matthew J. Hubbard	UKIP	349	10.5	-1.2	-5.3
Bernie Deraper	Grn	107	3.2	-	-1.4

## Ford

Bootle

2.8% Lab to UKIP



<b>Paulette Lappin</b>	Lab	1,611	76.2	-4.6	-1.9
Philip J. Wordley	UKIP	298	14.1	+0.9	+1.3
Alan D.L. St Claire	Grn	121	5.7	-	+0.4
Lynne M. Bold	Con	83	3.9	+0.3	-1.4

## Harington

Sefton Central

11.8% Lab to Con



<b>Michael R. Pitt</b>	Con	1,685	49.7	+18.7	+13.6
Alf Doran	Lab	1,227	36.2	-4.9	+9.1
Richard G. Willis	Grn	285	8.4	-	+2.9
Stephen T. McCluskie	LD	191	5.6	-	-3.2

## Kew

Southport

3.3% Lab to LD

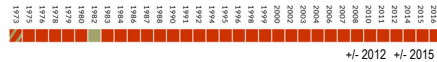


<b>David G. Pullin</b>	LD	1,085	39.5	+2.7	+7.5
Janey C. Harrison	Lab	680	24.8	-3.8	+1.7
Terry J. Durrance	UKIP	551	20.1	-0.6	-1.6
Tina Bliss	Con	329	12.0	-1.9	-5.4
Richard J. Furness	Grn	102	3.7	-	-2.2

## Linacre

Bootle

swing incalculable

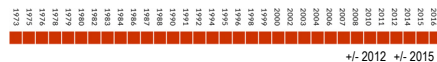


<b>Brenda O'Brien</b>	Lab	1,426	80.4	-11.6	-4.4
Marion Wykes	Grn	101	5.7	-	-6.6
Jake M. Bowness	Ind	94	5.3	-	-
Iain Beckett	Con	89	5.0	+1.0	-
Barbara A. Bryan	SLP	64	3.6	-	+0.7

## Litherland

Bootle

2.4% Con to Lab

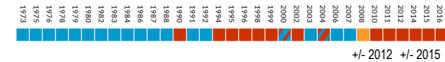


<b>Patricia Hardy</b>	Lab	1,753	84.8	+4.9	+0.4
Jessamine M. Hounslea	Con	160	7.7	+0.2	-
Ethan Wykes	Grn	154	7.5	-	-1.4

## Manor

Sefton Central

3.9% Lab to Con

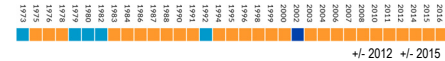


<b>*John Kelly</b>	Lab	1,585	51.3	-7.3	-2.3
Martyn P. Barber	Con	725	23.5	+0.5	-3.3
Craig A.J. Hughes	UKIP	405	13.1	+2.0	+2.8
John Gibson	LD	266	8.6	+1.4	+3.5
Alison M. Gibbon	Grn	108	3.5	-	-0.7

## Meols

Southport

6.2% Con to LD

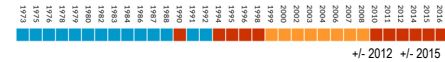


<b>*John Dodd</b>	LD	1,635	50.7	+11.1	+19.8
Luke A. Thompson	Con	535	16.6	-1.3	-9.9
Debbie Bannon	Lab	510	15.8	-0.9	-1.6
Katy Bonney	UKIP	458	14.2	+3.1	-6.8
Sarah-Jayne McIntosh	Grn	86	2.7	-	-0.9

## Molyneux

Sefton Central

1.2% Lab to UKIP

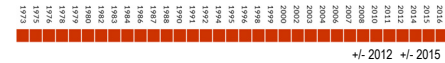


<b>*Paula M. Murphy</b>	Lab	1,848	63.7	+5.1	-2.0
Peter Harper	UKIP	580	20.0	+7.4	+4.2
Marcus J.R. Bleasdale	Con	332	11.4	+5.2	-2.2
Pierre L. Vicary	Grn	141	4.9	+2.8	0.0

## Netherton & Orrell

Bootle

1.2% UKIP to Lab

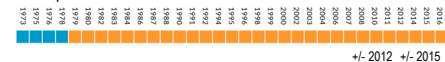


<b>*Robert J. Brennan</b>	Lab	1,787	79.0	+5.0	+2.3
Pat Gaskell	UKIP	286	12.6	+2.7	-1.9
John M. Rankin	Con	111	4.9	+0.5	-
Laurence G. Rankin	Grn	77	3.4	-	-1.5

## Norwood

Southport

2.3% Lab to LD

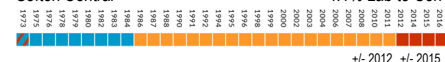


<b>Bill Welsh</b>	LD	1,210	43.3	+2.9	+11.3
Lesley Delves	Lab	698	25.0	-1.6	+1.3
Peter N. Gregson	UKIP	417	14.9	-	-6.3
Poppy E. Jones	Con	326	11.7	+0.6	-4.9
David McIntosh	Grn	146	5.2	+0.4	-1.3

## Park

Sefton Central

4.1% Lab to Con



<b>*Linda R. Horton</b>	Lab	2,164	76.7	-6.5	+35.9
Colin L. Clark	Con	381	13.5	+1.6	0.0
Stephanie Buckman	Grn	275	9.8	-	+6.9

## Ravenmeols

Sefton Central

swing incalculable

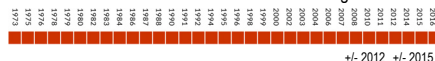


<b>Bob McCann</b>	<b>CAct</b>	<b>1,427</b>	<b>39.8</b>	<b>+ 8.7</b>
*Tim Hale	Lab	1,387	38.7	- 15.7 + 2.0
Wendy Moore	Con	495	13.8	- 17.9 - 10.3
Jean Boardman	UKIP	278	7.8	- 1.8

## St Oswald

Bootle

swing incalculable



<b>Linda Cluskey</b>	<b>Lab</b>	<b>1,618</b>	<b>74.2</b>	<b>- 17.2 - 11.9</b>
Shaun Smuth	Gm	281	12.9	+ 3.5
Kim Bryan	SLP	165	7.6	+ 3.1
Peter R. Papworth	Con	116	5.3	- 2.6

## Sudell

Sefton Central

swing incalculable



<b>Matt Gannon</b>	<b>Ind</b>	<b>1,230</b>	<b>37.3</b>	
Nina S. Killen	Lab	1,206	36.6	- 22.4 - 13.1
Bruce L. Hubbard	LD	308	9.4	- 13.4 - 3.1
Sarah P. Hughes	UKIP	260	7.9	0.0 - 1.9
Janice Blanchard	Con	243	7.4	- 0.5 - 4.6
Carla J. Fox	Gm	52	1.6	- 0.8 - 1.0

## Victoria

Bootle

7.2% LD to Lab



<b>*Michael Roche</b>	<b>Lab</b>	<b>2,030</b>	<b>60.7</b>	<b>+ 2.0 + 5.5</b>
Carol Tonkiss	LD	413	12.3	- 12.4 + 0.3
Paul M. Barber	Con	394	11.8	+ 2.7 - 3.7
Joseph G. Hedgecock	UKIP	315	9.4	+ 2.0 + 0.4
Andrew R. Donegan	Gm	193	5.8	- 2.4

## How Sefton's wards voted

	Date	%Poll	Con	Lab	LD	UKIP	Green	Ind	Oth
Ainsdale	2016	42.8	27.9	17.7	41.6	9.6	3.2		
	2015	72.2	32.0	19.0	28.2	16.6	4.1		
	2014	42.1	29.1	11.1	29.8	24.8	5.2		
	2012	40.0	38.3	17.3	23.0	16.5	4.8		
Birkdale	2016	32.5	13.7	22.9	46.0	14.0	3.4		
	2015	67.5	20.8	20.4	33.5	20.5	4.8		
	2014	37.3	13.5	14.4	41.0	26.1	4.9		
	2012	33.0	17.5	21.7	38.6	22.3			
Blundellsands	2016	38.6	29.7	63.5			6.7		
	2015	70.7	33.8	45.4	6.4	7.8	6.6		
	2014	41.4	31.8	43.7	4.2	14.5	5.8		
	2012	45.0	36.5	53.3	2.2	4.5	3.5		
Cambridge	2016	35.6	21.8	13.9	47.1	15.0	2.2		
	2015	64.2	31.1	14.8	28.5	21.4	4.3		
	2014	39.1	20.8	9.9	40.4	25.7	3.1		
	2012	37.1	21.1	16.3	41.9	20.7			
Church	2016	30.1	10.9	71.9			17.2		
	2015	65.2	10.8	65.0	5.4	9.9	9.0		
	2014	33.4	7.1	58.2	4.7	20.4	9.5		
	2012	30.4	7.1	16.3	41.9	20.7			
Derby	2016	24.7	2.9	80.0		13.7	3.4		
	2015	61.8		78.9		15.5	5.6		
	2014	25.8	3.4	72.1		24.5			
By-election	2013	15.7		64.7		21.0	1.8	9.1	3.4
	2012	25.1	2.9	81.1	2.5	13.5			
Dukes	2016	33.5	27.9	13.2	45.1	10.5	3.2		
	2015	59.9	35.7	16.2	27.6	15.8	4.6		
	2014	35.1	31.5	10.4	27.3	19.2	4.7		7.0
	2012	33.5	24.8	14.2	29.9	11.7		8.6	10.8
Ford	2016	24.4	3.9	76.2		14.1	5.7		
	2015	63.0		78.1	3.7	12.8	5.3		
	2014	27.7	5.4	70.9		23.7			
	2012	26.4	3.6	80.8	2.3	13.2			

How Sefton's wards voted - continued

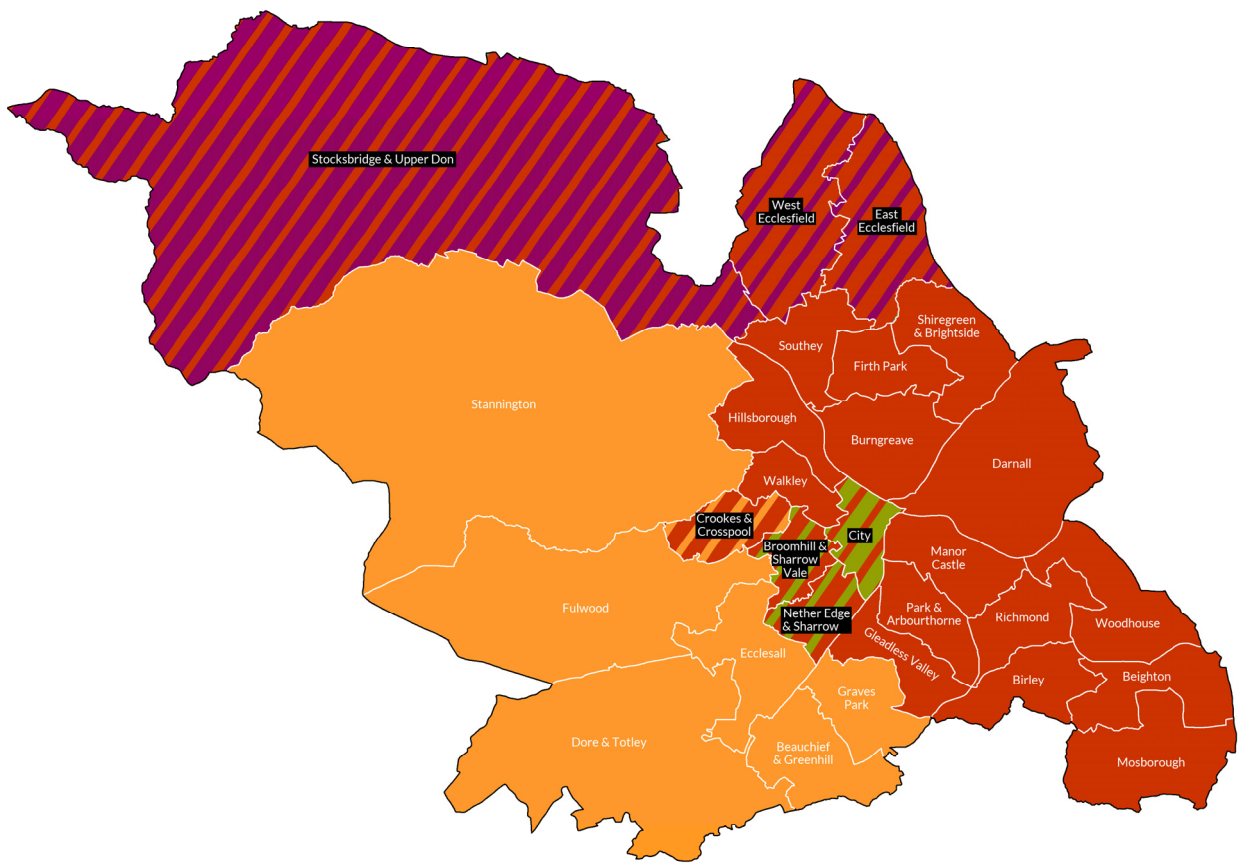
	Date	%Poll	Con	Lab	LD	UKIP	Green	Ind	Oth
Harington	2016	35.6	49.7	36.2	5.6		8.4		
	2015	75.7	36.1	27.1		8.7	5.5		22.7
	2014	39.7	43.5	26.6	3.6	18.9	7.5		
	2012	38.3	31.0	31.3	8.8	28.9			
Kew	2016	29.7	12.0	24.8	39.5	20.1	3.7		
	2015	60.6	17.4	23.1	32.0	21.7	5.9		
	2014	33.6	12.7	18.8	34.3	28.4	5.7		
	2012	30.0	13.9	28.6	36.8	20.7			
Linacre	2016	23.1	5.0	80.4			5.7	5.3	3.6
	2015	54.9		84.8		12.3			2.9
	2014	25.7	3.4	69.2		21.1			6.3
	2012	24.0	4.0	92.0	4.0				
Litherland	2016	25.5	7.7	84.8			7.5		
	2015	63.7		84.4	6.7		8.9		
	2014	29.1	6.1	73.2		20.6			
	2012	26.0	7.5	79.9	4.5	8.2			
Manor	2016	32.2	23.5	51.3	8.6	13.1	3.5		
	2015	74.8	26.8	53.6	5.1	10.3	4.2		
	2014	35.6	25.6	43.3	4.4	19.9	6.8		
	2012	34.0	23.0	58.6	7.2	11.1			
Meols	2016	33.3	16.6	15.8	50.7	14.2	2.7		
	2015	67.4	26.5	17.4	31.5	21.0	3.6		
	2014	36.5	18.0	9.5	33.5	27.8	3.3		7.9
	2012	35.0	17.9	16.7	39.6	11.1			14.6
Molyneux	2016	29.8	11.4	63.7		20.0	4.9		
	2015	71.1	13.6	65.7		15.8	4.9		
	2014	34.4	8.3	43.0		21.6	4.9	22.2	
	2012	33.0	6.2	58.6	20.5	12.6	2.1		
Netherton & Orrell	2016	25.3	4.9	79.0		12.6	3.4		
	2015	64.1		76.7		14.5	4.9		3.8
	2014	28.4	5.7	64.3		20.9			9.2
	2012	28.0	4.4	74.0	2.4	9.9			9.3
Norwood	2016	28.7	11.7	25.0	43.3	14.9	5.2		
	2015	61.6	16.6	23.7	32.0	21.2	6.5		
	2014	32.7	10.1	18.6	33.5	22.8	5.4		9.5
	2012	31.0	11.1	26.6	39.4		4.8		18.0
Park	2016		13.5	76.7			9.8		
	2015	72.5	13.5	40.8	14.7	10.7	2.9		17.4
	2014	36.7	12.9	43.2	18.2	20.9	4.8		
	2012	40.0	7.7	52.6	29.7	7.9	2.1		
Ravenmeols	2016	38.9	13.8	38.7		7.8			39.8
	2015	73.0	24.1	36.7			8.2		31.1
	2014	43.8	18.0	28.2		12.9			40.9
	2012	43.0	31.7	54.4		9.6	4.3		
St Oswald	2016		5.3	74.2			12.9		7.6
	2015	64.1		86.1			9.4		4.5
	2014	28.9	4.3	74.3		18.2			3.1
	2012	27.1	5.0	91.4	3.5				
Sudell	2016	34.1	7.4	36.6	9.4	7.9	1.6	37.3	
	2015	70.6	12.0	49.7	12.5	9.8	2.6		13.4
	2014	34.9	9.9	45.0	22.5	3.3			
	2012	36.4	7.9	59.0	22.8	7.9	2.4		
Victoria	2016	33.0	11.8	60.7	12.3	9.4	5.8		
	2015	73.7	15.5	55.2	12.0	9.0	8.2		
	2014	37.7	8.9	44.5	22.3	17.6	6.6		
	2012	36.0	9.1	58.7	24.7	7.4			

# Sheffield

First the Lib Dems won Liverpool. Then they captured Newcastle. They broke through in smaller Mets too but the third major city they snatched from Labour was Sheffield. Although Sheffield is known as a gritty industrial city it also includes large semi-rural and suburban elements on the edge of the Peak District which swung from the Tories to Lib Dems in the 1990s. They expanded into adjoining and student-dominated wards in the city centre. They only controlled the city for three years, though bumped along sometimes depriving Labour of a majority thereafter, but they have since fallen back. The Greens inherited some of the city centre seats and UKIP has put down some roots in the far north of the city near Penistone and Barnsley. There were boundary changes in 2016 so the whole council was up for election. Despite some panic on election night, Labour were returned with 57 councillors, there were 19 Lib Dems, 4 UKIP and 4 Greens. Labour majority of 30.

73 75 76 78 79 80 82 83 84 86 87 88 90 91 92 94 95 96 98 99 00 02 03 04 06 07 08 10 11 12 14 15 16


Results dashboard																				
Beauchief			Beighton			Birley			Broomhill			Burngreave			City			Crookes		
16	16	16	16	16	16	16	16	16	16	16	16	16	16	16	16	16	16	16	16	16
Darnall			Dore & Totley			East Ecclesfield			Ecclesall			Firth Park			Fulwood			Gleadless Valley		
16	16	16	16	16	16	16	16	16	16	16	16	16	16	16	16	16	16	16	16	16
Graves Park			Hillsborough			Manor Castle			Mosborough			Nether Edge			Park			Richmond		
16	16	16	16	16	16	16	16	16	16	16	16	16	16	16	16	16	16	16	16	16
Shiregreen			Southey			Stannington			Stocksbridge			Walkley			West Ecclesfield			Woodhouse		
16	16	16	16	16	16	16	16	16	16	16	16	16	16	16	16	16	16	16	16	16



	Conservatives		Labour		Liberal Dem		UKIP		Green		Independents		Others	
	Seats	%Votes	Seats	%Votes	Seats	%Votes	Seats	%Votes	Seats	%Votes	Seats	%Votes	Seats	%Votes
16	0	9.2	57	38.2	19	21.2	4	15.4	4	13.5	0	0.2	0	2.4
15	0	12.5	21	41.1	5	16.5	1	16.8	1	12.0	0	0.0	0	1.2
14	0	7.2	17	36.8	6	17.6	3	23.1	2	12.5	0	1.0	0	1.9

## Beauchief & Greenhill

Sheffield Heeley/Sheffield Hallam



<b>Bob Pullin</b>	LD	<b>2,369</b>	<b>43.5</b>
<b>*Richard Shaw</b>	LD	<b>2,322</b>	<b>42.6</b>
<b>Andy Nash</b>	LD	<b>2,300</b>	<b>42.2</b>
*Julie Gledhill	Lab	1,818	33.4
Roy Munn	Lab	1,771	32.5
John Kirby	Lab	1,478	27.1
Andrew Telford	UKIP	688	12.6
Jean Simpson	UKIP	673	12.4
Catherine Hartley	Gm	393	7.2
Andy Taylor	Con	344	6.3
Paul Horada-Bradnum	Gm	318	5.8
Rita Wilcock	Gm	284	5.2
John Scotting	Con	268	4.9
Peter Morris	Con	255	4.7
Terry Murphy	TUSC	124	2.3

## Beighton

Sheffield South East



<b>*Helen Mirfin-Boukouris</b>	Lab	<b>1,962</b>	<b>44.7</b>
<b>*Ian Saunders</b>	Lab	<b>1,947</b>	<b>44.4</b>
<b>*Chris Rosling-Josephs</b>	Lab	<b>1,704</b>	<b>38.8</b>
Brett Colk	UKIP	1,154	26.3
Shirley Clayton	Con	777	17.7
Sophie Thornton	LD	253	5.8
Richard Sangar	LD	249	5.7
Richard Madden	Gm	239	5.4
Clare Relton	Gm	239	5.4
Allan Wisbey	LD	209	4.8
Kiri Smith	Gm	151	3.4
Margaret Gray	TUSC	141	3.2

## Birley

Sheffield South East



<b>*Bryan Lodge</b>	Lab	<b>1,912</b>	<b>50.7</b>
<b>*Denise Fox</b>	Lab	<b>1,861</b>	<b>49.3</b>
<b>*Karen McGowan</b>	Lab	<b>1,719</b>	<b>45.6</b>
Bradley Colk	UKIP	960	25.5
Dennis Hobson	UKIP	931	24.7
Calum Heaton	Con	387	10.3
Jane Chapman	LD	325	8.6
Anthony Naylor	Gm	310	8.2
Andrew Dixon	LD	281	7.5
Ruth Nicol	Gm	245	6.5
Alan Yearsley	Gm	231	6.1
Hilda Wisbey	LD	184	4.9
John Voyse	TUSC	83	2.2

## Broomhill & Sharrow Vale

Sheffield Central



<b>Michelle Cook</b>	Lab	<b>1,956</b>	<b>40.7</b>
<b>Magid Mah</b>	Gm	<b>1,882</b>	<b>39.2</b>
<b>Kieran Harpham</b>	Lab	<b>1,860</b>	<b>38.7</b>
Saleh Alnoud	Lab	1,771	36.9
*Aodan Marken	Gm	1,734	36.1
*Brian Webster	Gm	1,657	34.5
Barbara Masters	LD	587	12.2
Iain Prest	LD	522	10.9
Kurtis Crossland	LD	459	9.6
Chris Hallam	Con	356	7.4
Tony Abbs	Con	344	7.2
Michael Lawrence	Con	276	5.7
Pat Sullivan	UKIP	213	4.4
Bridget Gilbert	TUSC	120	2.5

## Burngreave

Sheffield Brightside & Hillsborough



<b>*Jackie Drayton</b>	Lab	<b>3,483</b>	<b>73.4</b>
<b>*Talib Hussain</b>	Lab	<b>3,228</b>	<b>68.0</b>
<b>Mark Jones</b>	Lab	<b>2,784</b>	<b>58.7</b>
Ashish Bhandari	UKIP	539	11.4
Mobeen Arshad	Gm	506	10.7
Ilfat Hussain	LD	441	9.3
Stephanie Windle	Gm	417	8.8
Chris Sissons	Gm	399	8.4
Mubarak Ismail	LD	377	7.9
Shelley Cockayne	LD	324	6.8
Russell Cutts	Con	284	6.0
Timothy Marsh	Con	198	4.2
Alexander Taylor	Con	181	3.8

## City


Sheffield Central



<b>Douglas Johnson</b>	Gm	<b>708</b>	<b>47.5</b>
<b>*Robert Murphy</b>	Gm	<b>626</b>	<b>42.0</b>
<b>Moya O'Rourke</b>	Lab	<b>617</b>	<b>41.4</b>
Declan Walsh	Gm	592	39.7
Gareth Slater	Lab	581	39.0
Amar Ilyas	Lab	547	36.7
Anders Hanson	LD	147	9.9
David Chapman	LD	116	7.8
Raymond Lawrence	Con	107	7.2
Muhammad Zahur	LD	78	5.2
Sam Morecroft	TUSC	47	3.2

## Crookes & Crosspool


Sheffield Hallam



<b>*Anne Murphy</b>	Lab	<b>2,713</b>	<b>40.6</b>
<b>Adam Hanrahan</b>	LD	<b>2,573</b>	<b>38.5</b>
<b>Craig Gamble-Pugh</b>	Lab	<b>2,180</b>	<b>32.6</b>
Rosemary Telfer	Lab	2,108	31.5
Mohammed Mahroof	LD	1,986	29.7
Gail Smith	LD	1,976	29.5
Peter Garbutt	Gm	1,375	20.6
Rose Garratt	Gm	989	14.8
Logan Robin	Gm	809	12.1
Elizabeth Brownhill	UKIP	613	9.2
Joe McNeillie	Con	480	7.2
Edward Reeves	Con	409	6.1
Miles Waters	Con	288	4.3
Nicholas Hall	TUSC	113	1.7

## Darnall

Sheffield South East



<b>*Mazher Iqbal</b>	Lab	<b>2,806</b>	<b>70.7</b>
<b>*Mary Lea</b>	Lab	<b>2,672</b>	<b>67.3</b>
<b>Zahira Naz</b>	Lab	<b>2,423</b>	<b>61.0</b>
Peter O'Brien	UKIP	690	17.4
Nigel James	UKIP	655	16.5
Matthew Priest	UKIP	606	15.3
Sohail Mohammed	LD	285	7.2
Joydu Al-Mahfuz	Gm	247	6.2
Pauline Memmott	LD	216	5.4
Richard Blyth	Con	191	4.8
Kathy Aston	Gm	186	4.7
Janet Shaddock	LD	186	4.7
Eamonn Ward	Gm	116	2.9
Philip King	TUSC	82	2.1

## Dore & Totley

Sheffield Hallam



<b>*Colin Ross</b>	LD	<b>3,875</b>	<b>57.6</b>
<b>*Joe Otten</b>	LD	<b>3,547</b>	<b>52.8</b>
<b>*Martin Smith</b>	LD	<b>3,391</b>	<b>50.4</b>
Kath Lawrence	Con	1,320	19.6
Christopher Pitchfork	Con	1,247	18.5
David Crosby	Lab	1,072	15.9
Maggie Ewan	Lab	966	14.4
Marcus Wells	Con	846	12.6
Mohamadi Al	Lab	752	11.2
Tebb Wallis	UKIP	619	9.2
David Applebaum	Gm	578	8.6
Gill Black	Gm	432	6.4
Julian Briggs	Gm	288	4.3

## East Ecclesfield

Penistone & Stocksbridge



<b>Andy Bainbridge</b>	Lab	<b>1,919</b>	<b>41.1</b>
<b>*Steve Wilson</b>	Lab	<b>1,558</b>	<b>33.4</b>
<b>*Pauline Andrews</b>	UKIP	<b>1,531</b>	<b>32.8</b>
Sioned Richards	Lab	1,493	32.0
Anthea Brownrigg	UKIP	1,388	29.7
John Brownrigg	UKIP	1,383	29.6
Kate Guest	LD	811	17.4
John Housely	LD	801	17.1
Alan Hooper	LD	635	13.6
Adam Allcroft	Con	506	10.8
Louise Dike	Gm	286	6.1
Kaye Horsfield	Gm	269	5.8
David Dike	Gm	164	3.5
Steve Hible	TUSC	86	1.8



## Ecclesall

Sheffield Hallam



<b>*Roger Davison</b>	<b>LD</b>	<b>3,439</b>	<b>45.1</b>
<b>Paul Scriven</b>	<b>LD</b>	<b>3,164</b>	<b>41.5</b>
<b>*Shaffaq Mohammed</b>	<b>LD</b>	<b>2,787</b>	<b>36.6</b>
Alison Freeman	Lab	2,369	31.1
Kevan Rushton	Lab	1,849	24.3
Christopher Olewicz	Lab	1,794	23.5
Stewart Kemp	Grn	1,517	19.9
Emily Forster	Grn	1,171	15.4
Jason Leman	Grn	821	10.8
Roger Barnsley	Con	791	10.4
John Chapman	Con	720	9.4
Daniel Johnson	Con	574	7.5
John Lowcock	UKIP	514	6.7
Roan James	TUSC	108	1.4

## Firth Park

Sheffield Brightside & Hillsborough



<b>*Alan Law</b>	<b>Lab</b>	<b>2,424</b>	<b>68.9</b>
<b>Abdul Khayum</b>	<b>Lab</b>	<b>1,916</b>	<b>54.5</b>
<b>Abtisam Mohamed</b>	<b>Lab</b>	<b>1,844</b>	<b>52.4</b>
Anis Abdullah	UKIP	752	21.4
Ishleen Oberoi	UKIP	622	17.7
Muzafar Rahman	UKIP	577	16.4
Amy Mack	Grn	443	12.6
Sara-Jayne Hill	Grn	305	8.7
Judith Burkinshaw	Con	302	8.6
Fiona Clayton	LD	269	7.6
Chris Pyke	Grn	246	7.0
George Ledbury	Con	239	6.8
Jack Weston	LD	229	6.5
June Ledbury	Con	198	5.6
Clare Green	LD	190	5.4

## Fulwood

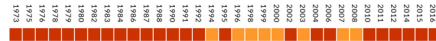
Sheffield Hallam



<b>*Sue Alston</b>	<b>LD</b>	<b>3,388</b>	<b>56.0</b>
<b>*Andrew Sangar</b>	<b>LD</b>	<b>3,112</b>	<b>51.5</b>
<b>*Cliff Woodcraft</b>	<b>LD</b>	<b>3,063</b>	<b>50.7</b>
Lizzie Ellen	Lab	1,390	23.0
Hafeas Rehman	Lab	1,121	18.5
Abbas Shah	Lab	1,033	17.1
Judith Rutnam	Grn	711	11.8
Jon Ashe	Grn	691	11.4
Pat Barnsley	Con	642	10.6
Tom Williams	Con	578	9.6
Bev Cross	Grn	531	8.8
Philippa Bartlett	Con	528	8.7
Granville Dronfield	UKIP	384	6.4
Chris McAndrew	TUSC	65	1.1

## Gleadless Valley

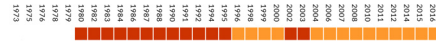
Sheffield Heeley



<b>Lewis Dagnall</b>	<b>Lab</b>	<b>2,348</b>	<b>46.8</b>
<b>*Chris Peace</b>	<b>Lab</b>	<b>2,347</b>	<b>46.7</b>
<b>*Cate McDonald</b>	<b>Lab</b>	<b>2,235</b>	<b>44.5</b>
Jo Eckersley	Grn	1,074	21.4
Clare Jones	Grn	865	17.2
Mitchell Seymour	UKIP	697	13.9
Ben Manovitch	Grn	665	13.2
Simon Clement-Hones	LD	591	11.8
John Dryden	LD	523	10.4
Philip Shaddock	LD	507	10.1
James Clark	Con	350	7.0
Elizabeth Moton	TUSC	257	5.1

## Graves Park

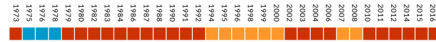
Sheffield Heeley



<b>*Ian Auckland</b>	<b>LD</b>	<b>2,889</b>	<b>55.0</b>
<b>Susan Auckland</b>	<b>LD</b>	<b>2,627</b>	<b>50.0</b>
<b>*Steve Ayris</b>	<b>LD</b>	<b>2,374</b>	<b>45.2</b>
Mary Bishop	Lab	1,730	32.9
Andy Belfield	Lab	1,520	28.9
Steven Sturgeon	Lab	1,153	21.9
David Hayes	Grn	684	13.0
Trevor Grant	Con	448	8.5
Bongai Funhanda	Grn	391	7.4
Soo Vinnicombe	Grn	343	6.5
Keith Endean	TUSC	235	4.5

## Hillsborough

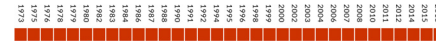
Sheffield Brightside & Hillsborough



<b>*Bob Johnson</b>	<b>Lab</b>	<b>2,998</b>	<b>52.5</b>
<b>*George Lindars-Hammond</b>	<b>Lab</b>	<b>2,328</b>	<b>40.8</b>
<b>*Josie Paszek</b>	<b>Lab</b>	<b>2,312</b>	<b>40.5</b>
Chris Bennett	UKIP	1,216	21.3
Margaret Evans	Grn	929	16.3
Kubo Gilligan	Grn	707	12.4
Alex Fenton-Thomas	Grn	705	12.4
Mary Aston	LD	654	11.5
John Knight	LD	615	10.8
Elidh Pattie	LD	515	9.0
Natalie Challenger	Con	445	7.8
David Harrison	Con	400	7.0
Paul Wallace	Con	297	5.2
Victoria Wainwright	TUSC	190	3.3

## Manor Castle

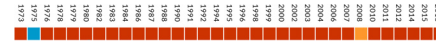
Sheffield Central



<b>*Pat Midgley</b>	<b>Lab</b>	<b>1,778</b>	<b>55.8</b>
<b>Lisa Barnes</b>	<b>Lab</b>	<b>1,593</b>	<b>50.0</b>
<b>*Terry Fox</b>	<b>Lab</b>	<b>1,523</b>	<b>47.8</b>
Graham Wroe	Grn	591	18.5
Susi Liles	Grn	436	13.7
Jack Carrington	YF	399	12.5
Malcolm Liles	Grn	382	12.0
Kyle Crossland	LD	302	9.5
Kane Holden	Con	240	7.5
Alistair Tice	TUSC	227	7.1
Philip Jarvest	LD	197	6.2
Tim Urry	LD	167	5.2

## Mosborough

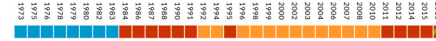
Sheffield South East



<b>*Tony Downing</b>	<b>Lab</b>	<b>1,992</b>	<b>46.6</b>
<b>*David Barker</b>	<b>Lab</b>	<b>1,833</b>	<b>42.8</b>
<b>*Isobel Bowler</b>	<b>Lab</b>	<b>1,661</b>	<b>38.8</b>
Joanne Parkin	UKIP	1,022	23.9
Adrian Simpson	UKIP	831	19.4
Alexandra Boman-Flavell	Con	646	15.1
Chris Brown	LD	636	14.9
Denise Reaney	LD	586	13.7
Rachael Brown	LD	532	12.4
Matthew Green	TUSC	159	3.7
Julie White	Grn	142	3.3
Davis Smith	Grn	138	3.2
Anwen Fryer	Grn	122	2.9

## Nether Edge & Sharrow

Sheffield Central



<b>*Nasima Akther</b>	<b>Lab</b>	<b>2,850</b>	<b>40.8</b>
<b>*Mohammad Maroof</b>	<b>Lab</b>	<b>2,646</b>	<b>37.9</b>
<b>Alison Teal</b>	<b>Grn</b>	<b>2,563</b>	<b>36.7</b>
Rosie Carter-Rich	Lab	2,555	36.6
Rob Cole	Grn	2,403	34.4
Steve Barnard	Grn	2,231	32.0
Shahid Ali	LD	1,091	15.6
Mohammad Azim	LD	904	12.9
Patricia White	LD	796	11.4
Laurence Smith	Con	294	4.2
Jeffrey Shaw	UKIP	274	3.9
Calvin Payne	Ind	254	3.6
James Williams	TUSC	146	2.1

## Park & Arbourthorne


Sheffield Heeley



<b>*Julie Dore</b>	Lab	<b>1,962</b>	<b>49.7</b>
<b>Ben Miskell</b>	Lab	<b>1,639</b>	<b>41.5</b>
<b>*Jack Scott</b>	Lab	<b>1,497</b>	<b>37.9</b>
Dennise Dawson	UKIP	993	25.1
Jen Barnard	Grn	449	11.4
Francis Woodger	Con	385	9.7
Ann Kingdom	LD	355	9.0
Lyuba Herbert	Grn	316	8.0
Mike Reynolds	LD	308	7.8
Susan Ross	LD	268	6.8
Edward Squires	Grn	253	6.4
Kristopher Barker	TUSC	220	5.6

## Richmond


Sheffield Heeley/Sheffield South East



<b>*Mike Drabble</b>	Lab	<b>2,177</b>	<b>52.2</b>
<b>Dianne Hurst</b>	Lab	<b>1,963</b>	<b>47.0</b>
<b>Peter Rippon</b>	Lab	<b>1,667</b>	<b>39.9</b>
Mike Simpson	UKIP	1,106	26.5
Harry Knowles	Con	420	10.1
Andrew Sneddon	Con	407	9.8
Fiona Bailey-Smith	LD	314	7.5
Angela Hill	LD	285	6.8
Amy Benson	Grn	279	6.7
Jenifer Pennell	LD	256	6.1
Rachel Hope	Grn	213	5.1
Rosie Mayes	TUSC	209	5.0
Nick Nuttgens	Grn	179	4.3

## Shiregreen & Brightside


Sheffield Brightside & Hillsborough



<b>*Pete Price</b>	Lab	<b>2,273</b>	<b>61.9</b>
<b>Dawn Dale</b>	Lab	<b>2,203</b>	<b>60.0</b>
<b>Garry Weatherall</b>	Lab	<b>1,746</b>	<b>47.6</b>
Richard Matthewman	UKIP	1,080	29.4
Steven Winstone	UKIP	915	24.9
David Colton	Con	324	8.8
Deborah Chadbourn	Grn	275	7.5
Chris Tosseano	LD	196	5.3
Joe Harris	LD	194	5.3
Katherine Myles	Grn	185	5.0
Daniel Harrison	Con	168	4.6
Laura Pope	LD	164	4.5
Edward Davey	Con	163	4.4
Milton Pennefather	Grn	130	3.5

## Southey


Sheffield Brightside & Hillsborough



<b>*Tony Damms</b>	Lab	<b>2,014</b>	<b>58.2</b>
<b>*Leigh Bramall</b>	Lab	<b>1,926</b>	<b>55.7</b>
<b>Jayne Dunn</b>	Lab	<b>1,834</b>	<b>53.0</b>
Adele Andrews	UKIP	1,173	33.9
Yvonne Sykes	UKIP	908	26.2
Marina Round	UKIP	820	23.7
Mavis Butler	LD	204	5.9
Andrew Hards	Grn	192	5.5
James Gould	Con	191	5.5
Jason Southcott	Con	176	5.1
Peter Butler	LD	171	4.9
David Fox-Meakin	Grn	167	4.8
Carl McHugh	Con	158	4.6
Jan White	LD	143	4.1
Heather Rostron	Grn	121	3.5
William Hornett	TUSC	61	1.8

## Stannington

Sheffield Hallam



<b>*David Baker</b>	LD	<b>2,665</b>	<b>46.1</b>
<b>Penny Baker</b>	LD	<b>2,524</b>	<b>43.6</b>
<b>*Vickie Priestley</b>	LD	<b>2,332</b>	<b>40.3</b>
James Bangert	Lab	1,446	25.0
Jayne Hawley	Lab	1,434	24.8
Max Telfer	Lab	1,281	22.1
Shane Harper	UKIP	1,047	18.1
Martin Bradshaw	Grn	500	8.6
Melanie Kay	Grn	394	6.8
Lesley Blyth	Con	351	6.1
Mark Finney	Con	345	6.0
Christine Kellond	Grn	338	5.8
Christakou Coletto	Con	249	4.3
Jeremy Short	TUSC	117	2.0

## Stocksbridge & Upper Don

Penistone & Stocksbridge



<b>*Jack Clarkson</b>	UKIP	<b>2,097</b>	<b>41.2</b>
<b>*Keith Davis</b>	UKIP	<b>1,952</b>	<b>38.3</b>
<b>*Richard Crowther</b>	Lab	<b>1,688</b>	<b>33.1</b>
Graeme Waddicar	UKIP	1,685	33.1
Julie Groucutt	Lab	1,668	32.8
Phil Wood	Lab	1,534	30.1
Nigel Owen	Con	699	13.7
Katie Condliffe	LD	574	11.3
Angela Roberts	Grn	448	8.8
Dan Lyons	Grn	430	8.4
Julie Wright	LD	376	7.4
Shoshana Howard	LD	355	7.0
Columba Timmins	Grn	197	3.9
Joseph Dawes	TUSC	59	1.2

## Walkley

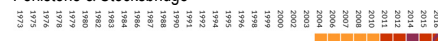
Sheffield Central



<b>*Olivia Blake</b>	Lab	<b>2,686</b>	<b>46.7</b>
<b>*Ben Curran</b>	Lab	<b>2,459</b>	<b>42.8</b>
<b>*Neale Gibson</b>	Lab	<b>2,213</b>	<b>38.5</b>
Sue Morton	Grn	1,877	32.6
Liam Hardy	Grn	1,218	21.2
Chris McMahon	Grn	1,164	20.2
Diane Leek	LD	837	14.6
Richard Ratcliffe	UKIP	681	11.8
Jonathan Harston	LD	657	11.4
Clare Brown	LD	565	9.8
Alastair Geddes	Con	346	6.0
Benjamin Avram	TUSC	166	2.9

## West Ecclesfield


Penistone & Stocksbridge



<b>*Adam Hurst</b>	Lab	<b>1,675</b>	<b>35.2</b>
<b>*John Booker</b>	UKIP	<b>1,651</b>	<b>34.7</b>
<b>*Zoe Sykes</b>	Lab	<b>1,507</b>	<b>31.7</b>
David Ogle	UKIP	1,506	31.7
Jonathan Ogle	UKIP	1,390	29.2
Jared O'Mara	Lab	1,218	25.6
Michael Levery	LD	1,020	21.6
Victoria Bowden	LD	1,000	21.0
John Bowden	LD	998	21.0
Grace Atkinson	Con	526	11.1
Jonathan Scaife	Grn	308	6.5
Jemima Perry	Grn	244	5.1
Gemma Lock	Grn	176	3.7

## Woodhouse

Sheffield South East



<b>*Mick Rooney</b>	Lab	<b>2,041</b>	<b>54.3</b>
<b>*Jackie Satur</b>	Lab	<b>1,790</b>	<b>47.6</b>
<b>Paul Wood</b>	Lab	<b>1,696</b>	<b>45.1</b>
Dennis Hobson	UKIP	1,022	27.2
John-Daniel Marsall	UKIP	856	22.8
John Grant	Grn	415	11.0
Andrew Farkas	Con	389	10.3
Clare Acton	LD	302	8.0
Victoria Horrocks	Grn	205	5.5
Sara Sivan-Whitehouse	LD	202	5.4
Alan Whitehouse	LD	185	4.9
James Starky	Grn	180	4.8
Ian Whitehouse	TUSC	94	2.5

# How Sheffield voted

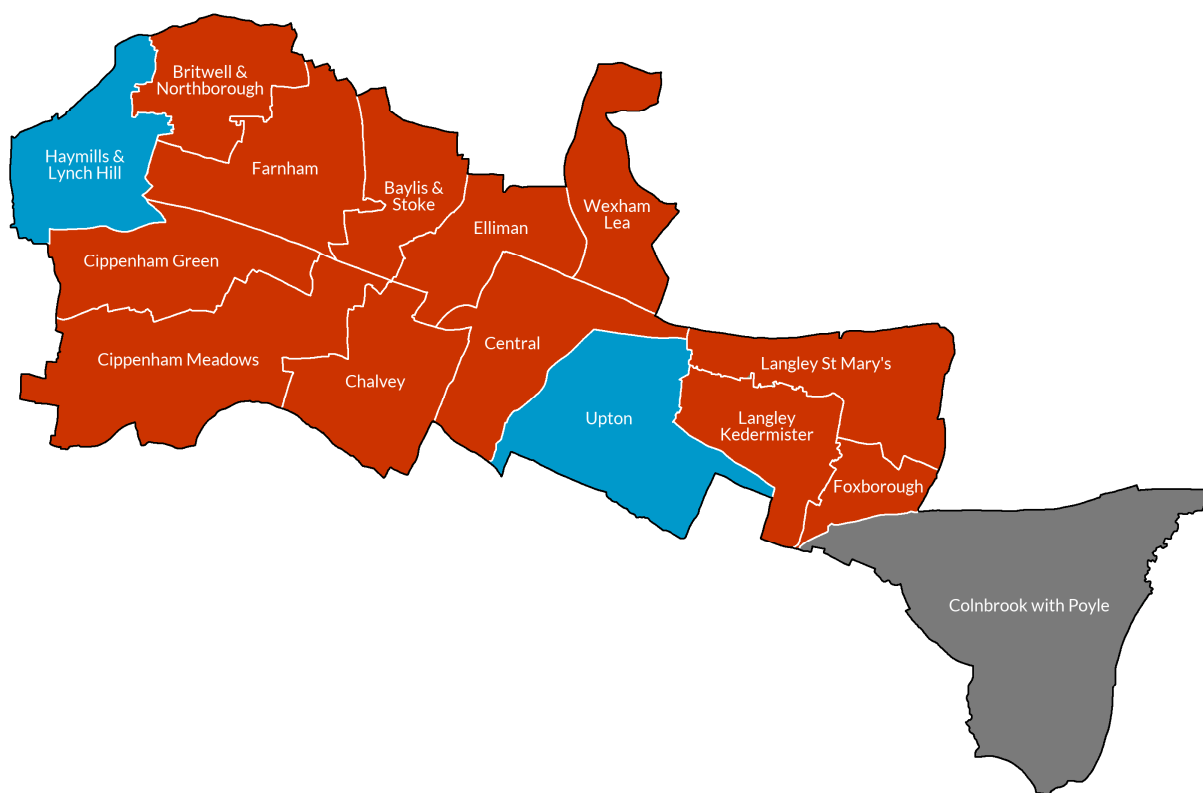
	Date	%Poll	Con	Lab	LD	UKIP	Green	Ind	Oth
Beauchief & Greenhill	2016	39.0	5.3	31.0	42.7	12.5	6.1		2.3
Beighton	2016	28.0	17.7	42.6	5.4	26.3	4.7		3.2
Birley	2016	29.0	10.3	48.5	7.0	25.1	6.9		2.2
Broomhill & Sharrow Vale	2016	32.0	6.8	38.8	10.9	4.4	36.6		2.5
Burngreave	2016	37.0	4.7	66.7	8.0	11.4	9.3		
City	2016	20.0	7.2	39.0	7.6		43.1		3.2
Crookes & Crosspool	2016	47.0%	5.9	34.9	32.6	9.2	15.8		1.7
Darnall	2016	33.0%	4.8	66.3	5.8	16.4	4.6		2.1
Dore & Totley	2016	47.0%	16.9	13.8	53.6	9.2	6.4		
East Ecclesfield	2016	33.0%	10.8	35.5	16.0	30.7	5.1		1.8
Ecclesall	2016	49.0%	9.1	26.3	41.1	6.7	15.4		1.4
Firth Park	2016	29.0%	7.0	58.6	6.5	18.5	9.4		
Fulwood	2016	43.0%	9.6	19.5	52.7	6.4	10.7		1.1
Gleadless Valley	2016	30.0%	7.0	46.0	10.8	13.9	17.3		5.1
Graves Park	2016	41.0%	8.5	27.9	50.1		9.0		4.5
Hillsborough	2016	38.0%	6.7	44.6	10.4	21.3	13.7		3.3
Manor Castle	2016	23.0%	7.5	51.2	7.0		14.7		19.6
Mosborough	2016	30.0%	15.1	42.7	13.7	21.6	3.1		3.7
Nether Edge & Sharrow	2016	47.0%	4.2	38.4	13.3	3.9	34.4	3.6	2.1
Park & Arbourthorne	2016	27.0%	9.7	43.0	8.6	25.1	8.1		5.6
Richmond	2016	26.4%	9.9	46.4	6.8	26.5	5.4		5.0
Shiregreen & Brightside	2016	29.0%	5.9	56.5	5.0	27.1	5.3		
Southey	2016	28.0%	5.1	55.6	5.0	27.9	4.6		1.8
Stannington	2016	39.0%	5.5	24.0	43.3	18.2	7.1		2.0
Stocksbridge & Upper Don	2016	35.0%	13.7	32.0	8.6	37.5	7.0		1.2
Walkley	2016	35.0%	6.0	42.7	11.9	11.8	24.7		2.9
West Ecclesfield	2016	34.0%	11.1	30.8	21.2	31.9	5.1		
Woodhouse	2016	28.0%	10.3	49.0	6.1	25.0	7.1		2.5

# Slough

There are only three Labour constituencies in the South East and one of them is Slough in Berkshire. This unitary authority is far more Labour-inclined than the constituency. The Conservatives can pick up wards when Labour is unpopular but this is not such a moment: Labour polled over 60% of the vote here in 2016; a figure slightly enhanced by the fact that minor parties are almost non-existent here: combined they polled less than 7%. There are 33 Labour and 9 Conservative councillors - a Labour majority of 24.

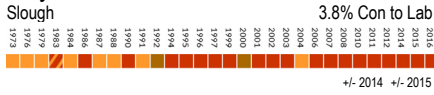
73 76 79 83 84 86 87 88 90 91 92 94 95 96 97 99 00 02 03 04 06 07 08 10 11 12 14 15 16

Results dashboard																							
Baylis & Stoke			Britwell			Central			Chalvey			Cippenham Grn			Cippenham Mead			Colnbrook w Poyle		Elliman			
16	15	14	16	15	14	16	15	14	16	15	14	16	15	14	16	15	14	15	14	16	15	14	
Farnham			Foxborough			Haymill			Langley K'mister			Langley St Mary's			Upton			Wexham Lea					
16	15	14	2016			16	15	14	16	15	14	16	15	14	16	15	14	16	15	14			



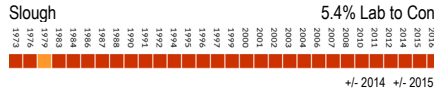
	Conservatives		Labour		Liberal Dem		UKIP		Green		Independents		Others	
	Seats	%Votes	Seats	%Votes	Seats	%Votes	Seats	%Votes	Seats	%Votes	Seats	%Votes	Seats	%Votes
16	2	29.9	12	61.0	0	2.3	0	6.3	0	0.0	0	0.3	0	0.2
15	4	34.2	10	48.0	0	2.1	0	15.4	0	0.0	0	0.2	0	0.1
14	8	27.3	33	50.6	0	1.9	1	19.0	0	0.0	0	1.1	0	0.1

## Baylis & Stoke



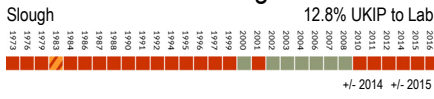
<b>Sunyia Sarfraz</b>	Lab	1,793	86.6	+10.7	+16.1
Yahia Lasheen	Con	277	13.4	+ 3.1	- 7.3

## Farnham



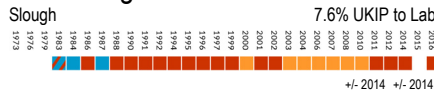
<b>*Mohammed Rasib</b>	Lab	1,132	65.6	+ 3.2	+10.0
Alfred Gill	Con	594	34.4	+13.9	+ 2.8

## Britwell & Northborough



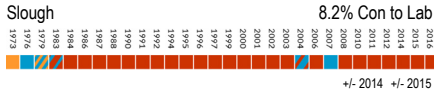
<b>*Martin F. Carter</b>	Lab	1,147	66.1	+14.2	+15.6
Orlando Isernia	UKIP	321	18.5	- 11.3	- 9.9
Lukasz Gorski	Con	266	15.3	+ 4.8	- 5.8

## Foxborough



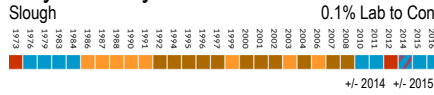
<b>Madhuri Bedi</b>	Lab	548	66.9	+14.2	+14.2
Rosy Ditta	UKIP	139	17.0	- 0.9	- 0.9
Neel Rana	Con	132	16.1	+ 7.2	+ 7.2

## Central



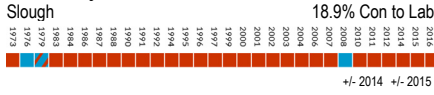
<b>*Shafiq Chaudhry</b>	Lab	1,354	70.6	+12.4	+20.7
Takmeel Sadiq	Con	564	29.4	- 3.9	- 8.4

## Haymill & Lynch Hill



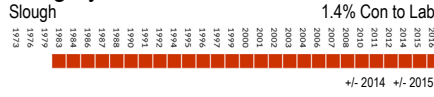
<b>*Wayne Strutton</b>	Con	947	45.4	+ 7.7	+ 3.0
Harjinder S. Gahir	Lab	788	37.8	+ 7.5	+ 2.8
John T.F. Nash	UKIP	270	13.0	- 19.0	- 9.4
Jonathan James	Ind	79	3.8		

## Chalvey



<b>Atiq Sandhu</b>	Lab	1,434	79.5	+24.5	+22.4
Sohail Siraj	Con	370	20.5	- 13.2	- 12.0

## Langley Kedermister



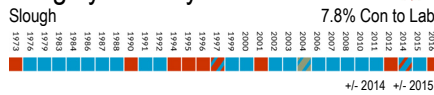
<b>*Michael J. Holledge</b>	Lab	1,018	52.7	+ 8.7	+10.0
Gurcharan S. Manku	Con	710	36.8	+ 6.0	+ 2.4
Josephine M. Hanney	LD	202	10.5		+ 2.4

## Cippenham Green



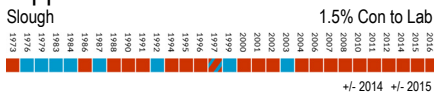
<b>Nora Holledge</b>	Lab	1,196	54.8	+ 7.6	+11.5
David J. Munkley	Con	538	24.7	+ 0.3	- 8.9
Lea Trainer	UKIP	388	17.8	- 10.6	- 2.7
John G. Barrow	ED	60	2.7		

## Langley St Mary's



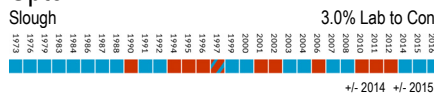
<b>*Ted Plenty</b>	Lab	929	42.9	+13.6	+10.0
*Frank Abe	Con	810	37.4	- 1.9	- 2.8
Neil Hodgson	UKIP	328	15.1	- 10.1	- 4.2
Gary J. Griffin	LD	101	4.7	- 4.8	- 2.0

## Cippenham Meadows



<b>*Satpal S. Parmar</b>	Lab	1,093	51.0	+ 3.7	+ 6.1
Jassy Rakhra	Con	513	23.9	+ 0.8	- 7.7
Robert C. Plimmer	LD	307	14.3	+ 4.3	+ 6.3
Dale Bridges	UKIP	229	10.7	- 8.9	- 4.8

## Upton



<b>*Rajinder S. Sandhu</b>	Con	1,311	53.0	+ 6.1	- 1.1
Balvinder S. Bains	Lab	1,163	47.0	+ 0.1	+ 9.1

## Colnbrook with Poyle

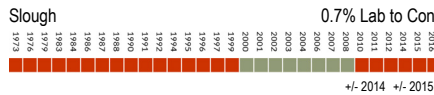


## Elliman



<b>Naveeda Qaseem</b>	Lab	1,159	72.1	+ 8.1	+10.8
Neelam Iqbal	Con	448	27.9	+ 5.3	- 0.4

## Wexham Lea



<b>Shabnum Sadiq</b>	Lab	1,515	74.9	+ 9.3	+15.4
Ahmed Nawaz	Con	507	25.1	+10.7	- 0.6

# How Slough voted

There were boundary changes in Slough in 2014 so the 2012 figures for the old wards are not provided

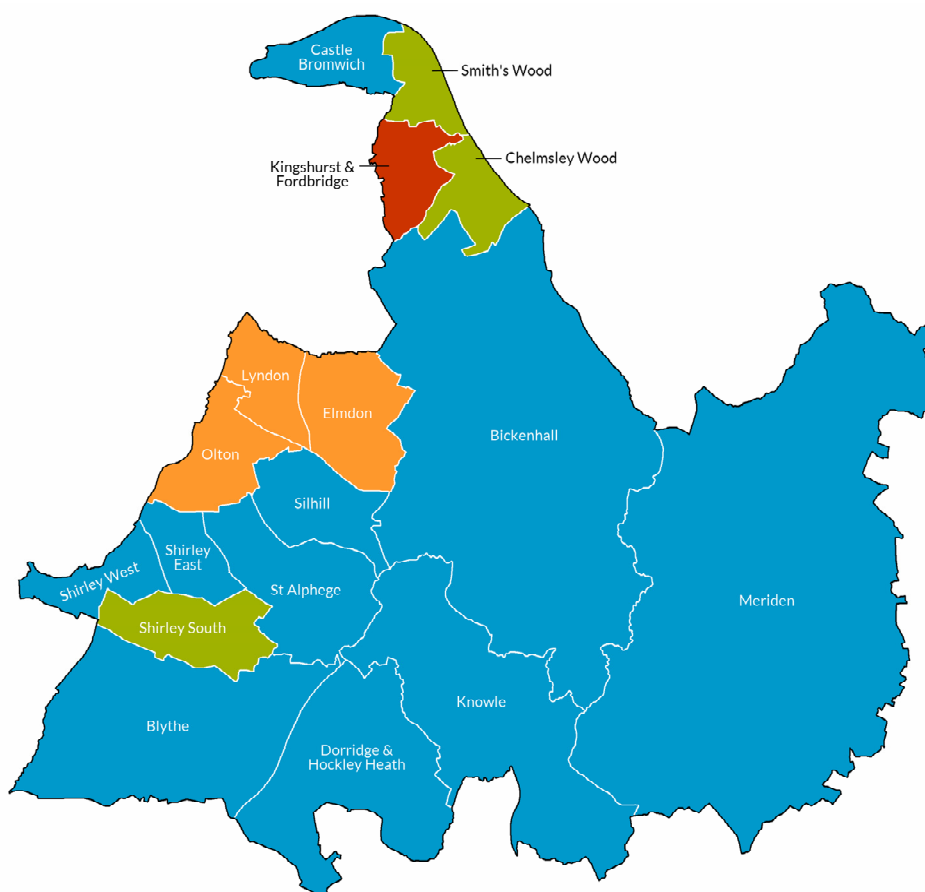
	Date	%Poll	Con	Lab	LD	UKIP	Green	Ind	Oth
Baylis & Stoke	2016	32.7	13.4	86.6					
	2015	51.0	20.7	70.5		8.7			
	2014	34.5	10.3	76.1		13.5			
Britwell & Northborough	2016	26.3	15.3	66.1		18.5			
	2015	49.0	21.1	50.5		28.4			
	2014	31.4	10.5	51.9		29.8			
Central	2016	29.5	29.4	70.6					
	2015	47.0	37.8	49.9	4.0	8.2			
	2014	32.6	33.3	58.2		8.5			
Chalvey	2016	27.4	20.5	79.5					
	2015	42.0	32.5	57.1		10.4			
	2014	29.8	33.7	55.0		11.3			
Cippenham Green	2016	31.0	24.7	54.8		17.8			2.7
	2015	58.0	33.6	43.3		20.5		2.6	
	2014	32.9	24.4	47.2		28.4			
Cippenham Meadows	2016	28.6	23.9	51.0	14.3	10.7			
	2015	53.0	31.6	44.9	8.0	15.5			
	2014	28.3	23.1	47.3	10.0	19.6			
Colnbrook with Poyle	2015	49.0	43.4	35.1		21.5			
	2014	32.6	28.7	33.9		26.6		10.8	
Elliman	2016	27.3	27.9	72.1					
	2015	48.0	28.3	61.3		10.4			
	2014	31.4	22.6	64.0		13.4			
Farnham	2016	25.8	34.4	65.6					
	2015	49.0	31.6	55.6		12.8			
	2014	31.1	20.5	62.4		17.0			
Foxborough	2016	33.9	16.1	66.9		17.0			
	2014	31.7	8.9	52.7	18.4	17.9			
Haymill & Lynch Hill	2016	29.8	45.4	37.8		13.0		3.8	
	2015	54.0	42.4	35.0		22.6			
	2014	28.5	37.7	30.3		32.0			
Langley Kederminster	2016	27.7	36.8	52.7	10.5				
	2015	53.0	34.4	42.7	8.1	14.8			
	2014	29.7	30.8	44.0		25.2			
Langley St Marys	2016	30.5	37.4	42.9	4.7	15.1			
	2015	58.0	40.2	32.9	6.7	19.3			0.9
	2014	34.0	39.3	29.3	9.5	19.9			
Upton	2016	38.5	53.0	47.0					
	2015	62.0	54.1	37.9		8.0			
	2014	38.1	46.9	42.5		10.6			
Wexham Lea	2016	30.9	25.1	74.9					
	2015	53.0	25.7	59.5		14.8			
	2014	32.4	14.4	65.6		20.0			

# Solihull

Sandwiched between Birmingham and Coventry can be found the Metropolitan district of Solihull: essentially the commuter suburbs where those wealthy enough to live beyond these two cities reside. In the west is the town of Solihull itself and, further south, that of Shirley. The rest of the district is the somewhat straggly constituency of Meriden - the dead centre of England. In the far north of the district are three council estate wards: the huge Chelmsley Wood estate. Once the source of nine Labour councillors, these three wards have steadily turned their back on the party: two now have full slates of Green representatives while Labour just hung on to its last seat in Kingshurst & Fordbridge in 2016: UKIP has mopped up the other two. Labour has been in all sorts of problems here since the Lib Dems snatched the Solihull constituency in 2001, in part by hoovering up a big Labour vote there. Lib Dem strength in the Solihull bits of Solihull borough enabled them to remove the Tories from power for almost the entire 1990s but the Conservatives are now firmly ensconced and the Greens have become the official opposition, winning not just in the council estate north but in suburban Shirley. There are 26 Conservative councillors, 9 Greens, 6 Lib Dems, 2 UKIP and 1 Labour: a Tory majority of 8 seats. Not entirely secure but comfortable enough for now.

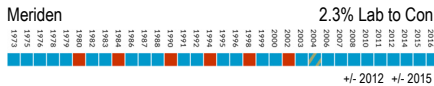
73 75 76 78 79 80 82 83 84 86 87 88 90 91 92 94 95 96 98 99 00 02 03 04 06 07 08 10 11 12 14 15 16

Bickenhill			Blythe			Castle Bromwich			Chelmsley Wood			Dorridge & Hockley Hth			Elmdon		
16	15	14	16	15	14	16	15	14	16	15	14	16	15	14	16	15	14
Kingshurst			Knowle			Lyndon			Meriden			Olton			St Alphege		
16	15	14	16	15	14	16	15	14	16	15	14	16	15	14	16	15	14
Shirley East			Shirley South			Shirley West			Silhill			Smiths Wood			St Alphege		
16	15	14	16	15	14	16	15	14	16	15	14	16	15	14	16	15	14



	Conservatives		Labour		Liberal Dem		UKIP		Green		Independents		Others	
	Seats	%Votes	Seats	%Votes	Seats	%Votes	Seats	%Votes	Seats	%Votes	Seats	%Votes	Seats	%Votes
16	9	47.6	1	13.9	3	11.2	0	4.2	4	20.4	0	0.0	0	2.8
15	14	50.5	0	14.3	0	12.2	1	7.5	2	15.5	0	0.0	0	0.0
14	9	39.9	0	13.4	3	13.2	1	13.3	4	14.2	0	0.0	0	6.0

## Bickenhill



<b>*Jim Ryan</b>	Con	1,493	60.7	+ 3.1	+ 6.3
Mike Longfield	Lab	565	23.0	- 1.5	+ 4.9
Gary D. MacNaughton	Grn	403	16.4	+ 3.1	+ 9.6

## Blythe



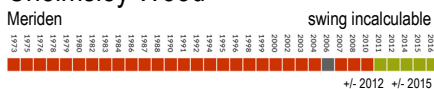
<b>Alex Inslay</b>	Con	1,598	51.1	+ 8.2	- 23.0
*Linda Brown	Res	1,048	33.5	- 9.4	
Sardul Marwa	Lab	280	9.0	- 0.7	- 2.7
Jo Hodgson	Grn	199	6.4	-	- 7.8

## Castle Bromwich



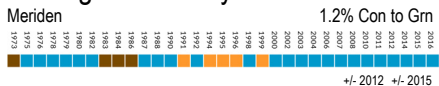
<b>*Ted Richards</b>	Con	1,859	71.7	+ 7.3	+18.6
Ian English	Lab	465	17.9	- 8.1	- 4.8
Cheryl Buxton-Sait	Grn	268	10.3	+ 3.4	+ 6.0

## Chelmsley Wood



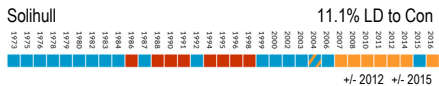
<b>*Chris Williams</b>	Grn	1,652	75.2	+12.4	+ 7.0
Rosie Worsley	UKIP	231	10.5		
Emma Chidler	Lab	224	10.2	- 20.1	- 8.7
Sally Bell	Con	91	4.1	- 2.8	- 8.8

## Dorridge & Hockley Hill



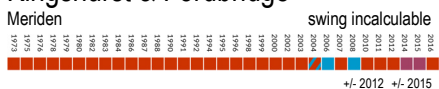
<b>*Ken Meeson</b>	Con	2,215	71.1	+ 0.4	- 0.8
Iona E.J. McIntyre	Grn	322	10.3	+ 2.7	+ 3.0
Elizabeth Thacker	Lab	289	9.3	+ 0.4	+ 0.8
Paul M. Fairburn	LD	288	9.2	+ 3.2	- 3.1

## Elmdon



<b>*Glenis A. Slater</b>	LD	1,175	36.6	- 10.7	+18.2
Michael Gough	Con	1,120	34.9	+11.4	+ 3.5
David J. Faulkner	UKIP	491	15.3	-	- 1.8
Marcus C. Brain	Lab	328	10.2	- 5.9	+ 0.1
Ashleigh Knibb	Grn	96	3.0	- 1.5	- 20.0

## Kingshurst & Fordbridge



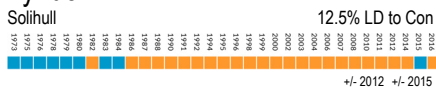
<b>*Flo Nash</b>	Lab	780	45.9	- 12.9	+15.3
Sarah Evans	UKIP	537	31.6	-	- 4.0
Max Barker	Con	266	15.7	- 14.9	- 11.3
David A.D. Davies	Grn	116	6.8	- 0.9	+ 0.1

## Knowle



<b>*Jeff Potts</b>	Con	2,303	75.1	+ 8.9	+ 1.5
Simon Johnson	Lab	387	12.6	+ 1.6	+ 0.7
Alison N. Gavin	Grn	375	12.2	+ 2.3	- 2.3

## Lyndon



<b>Ade Adeyemo</b>	LD	1,060	36.4	- 10.5	+ 3.0
Paul Thomas	Con	901	30.9	+14.5	- 7.8
Martin Tolman	Lab	693	23.8	+ 2.2	+ 4.1
Elaine T. Williams	Grn	259	8.9	+ 3.8	+ 0.7

## Meriden



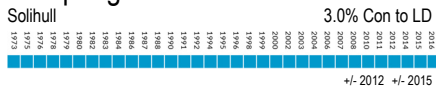
<b>*Tony Diccco</b>	Con	1,891	59.7	+14.0	- 4.2
Leslie J. Kaye	UKIP	557	17.6	-	+ 3.0
Cathy Connan	Lab	498	15.7	+ 1.4	+ 1.5
Mark J. Pearson	Grn	219	6.9	+ 0.9	- 0.4

## Olton



<b>Jo Fairburn</b>	LD	1,554	43.1	- 7.4	+10.2
Wazma Qais	Con	1,429	39.7	+ 4.4	- 7.6
Steve Gulati	Lab	388	10.8	+ 2.4	- 1.0
Carol J. Linfield	Grn	232	6.4	+ 0.7	- 1.6

## St Alphege



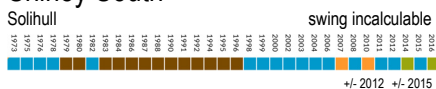
<b>*Kate Wild</b>	Con	2,533	69.0	- 5.2	+ 0.2
Martin Smith	LD	473	12.9	+ 0.7	- 3.9
Paul Tuxworth	Lab	377	10.3	- 1.0	+ 2.2
Maggie Ryan	Grn	292	7.9	+ 2.4	+ 1.7

## Shirley East



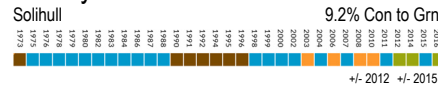
<b>*Karen Grinsell</b>	Con	1,556	50.9	+13.6	- 2.2
Howard J. Allen	Grn	859	28.1	-	+18.4
Kevin P. Raven	Lab	370	12.1	- 1.8	- 2.1
Peter C. Lee	LD	274	9.0	- 21.3	- 14.0

## Shirley South



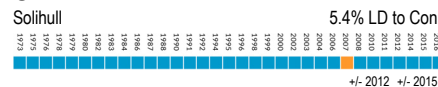
<b>Max McLoughlin</b>	Grn	1,587	42.5		
*Gary Allport	Con	1,401	37.5	- 1.0	
Trevor Eames	Res	339	9.1		
Shirley R. Young	Lab	247	6.6	- 4.6	
Antony R. Rogers	LD	159	4.3	- 33.2	

## Shirley West



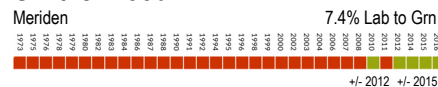
<b>Maggie Allen</b>	Grn	1,761	57.0	+17.9	+31.4
David Price	Con	865	28.0	- 0.5	- 5.4
Ray Brookes	Lab	302	9.8	- 6.8	- 1.5
Bradley J. Tucker	LD	160	5.2	- 10.6	- 9.8

## Silhill



<b>Peter Hogarth</b>	Con	2,147	65.8	+ 6.4	+ 7.8
Jan Mason	LD	481	14.7	- 4.3	- 9.3
Janet Marsh	Lab	406	12.4	- 2.2	+ 0.5
Trevor J. Barker	Grn	229	7.0	0.0	+ 0.9

## Smiths Wood



<b>Jean Hamilton</b>	Grn	1,306	63.8	+ 6.1	+ 2.6
David C. Cole	Lab	364	17.8	- 8.7	+ 6.4
Gary Smith	UKIP	264	12.9		
Graham Juniper	Con	96	4.7	- 2.7	- 9.9
Mike Sheridan	SDP	17	0.8		



# How Solihull voted

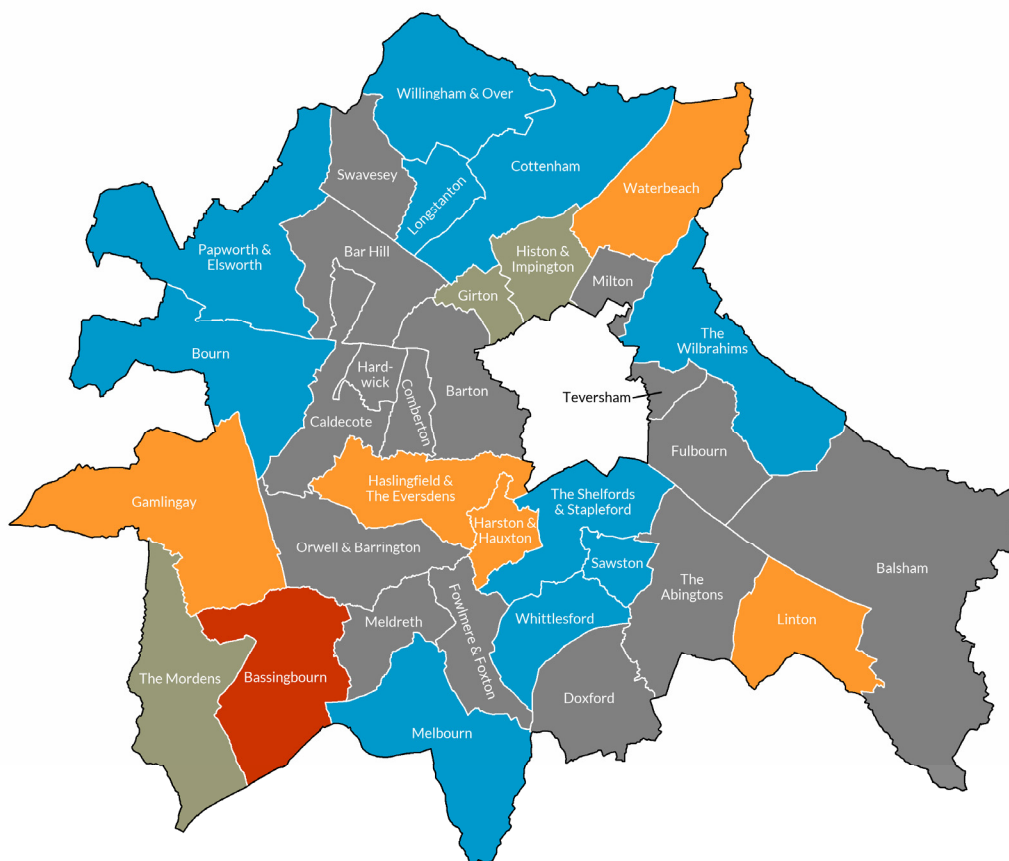
	Date	%Poll	Con	Lab	LD	UKIP	Green	Res	Oth
Bickenhill	2016	27.0	60.7	23.0			16.4		
	2015	62.3	54.4	18.1		20.7	6.8		
	2014	31.4	42.6	15.8		32.6	8.9		
	2012	25.6	57.6	24.5	4.6		13.3		
Blythe	2016	31.3	51.1	9.0			6.4	33.5	
	2015	69.7	74.1	11.7			14.2		
	2014	33.8	46.1	9.6				44.2	
	2012	27.1	37.1	9.7	10.4			42.9	
Castle Bromwich	2016	28.0	71.7	17.9			10.3		
	2015	65.1	53.1	22.7		19.9	4.3		
	2014	33.0	42.5	12.7		39.1	3.6	2.1	
	2012	26.8	64.4	26.0	2.7		6.9		
Chelmsley Wood	2016	26.3	4.1	10.2		10.5	75.2		
	2015	50.3	12.9	18.9			68.2		
	2014	28.3	5.6	20.1		21.9	52.5		
	2012	23.6	6.9	30.3			62.8		
Dorridge & Hockley Heath	2016	35.5	71.1	9.3	9.2		10.3		
	2015	76.5	71.9	8.5	12.3		7.3		
	2014	37.7	69.8	10.1	8.7		11.4		
	2012	32.0	70.7	8.9	6.0		7.6		6.8
Elmdon	2016	34.1	34.9	10.2	36.6	15.3	3.0		
	2015	67.7	31.4	10.1	18.4	17.1	23.0		
	2014	34.4	26.5	10.8	28.3	27.6	6.8		
	2012	30.3	23.5	16.1	47.3		4.5		8.6
Kingshurst & Fordbrdridge	2016	19.6	15.7	45.9		31.6	6.8		
	2015	48.0	27.0	30.6		35.6	6.7		
	2014	23.5	12.7	32.7	2.0	46.8	5.9		
	2012	21.2	30.6	58.8	2.8		7.7		
Knowle	2016	37.2	75.1	12.6			12.2		
	2015	76.2	73.6	11.9			14.5		
	2014	37.4	68.8	11.9	7.0		12.3		
	2012	35.6	66.2	11.0	7.5		9.9		5.4
Lyndon	2016	29.5	30.9	23.8	36.4		8.9		
	2015	65.6	38.7	19.7	33.4		8.2		
	2014	32.3	29.6	23.5	36.3		10.7		
	2012	27.7	16.4	21.6	46.9		5.1		9.9
Meriden	2016	33.2	59.7	15.7		17.6	6.9		
	2015	73.6	63.9	14.2		14.6	7.3		
	2014	37.8	50.4	12.8	7.7		9.1	19.9	
	2012	30.5	45.7	14.3	4.2		6.0	29.8	
Olton	2016	37.0	39.7	10.8	43.1		6.4		
	2015	71.5	47.3	11.8	32.9		8.0		
	2014	36.5	38.2	12.6	40.2		9.0		
	2012	38.8	35.3	8.4	50.5		5.7		
St Alphege	2016	35.0	69.0	10.3	12.9		7.9		
	2015	75.5	68.8	8.1	16.8		6.2		
	2014	37.6	61.4	8.7	14.2		6.1	9.6	
	2012	33.0	63.8	11.3	12.2		5.5	7.1	
Shirley East	2016	38.4	50.9	12.1	9.0		28.1		
	2015	70.0	53.1	14.2	23.0		9.7		
	2014	37.8	35.9	10.4	24.6	18.3		10.8	
	2012	32.6	37.3	13.9	30.3			9.0	9.4
Shirley South	2016	33.0	37.5	6.6	4.3		42.5	9.1	
	2015	69.1	41.1	9.1	15.7	13.0	21.1		
	2014	36.6	31.2	5.1	9.2	17.9	36.6		
	2012	36.5	38.5	11.2	37.5			12.9	
Shirley West	2016	34.6	28.0	9.8	5.2		57.0		
	2015	67.2	33.4	11.3	15.0	14.6	25.6		
	2014	33.0	23.3	10.6	7.0	21.8	37.4		
	2012	28.4	28.5	16.6	15.8		39.1		
Silhill	2016	25.0	65.8	12.4	14.7		7.0		
	2015	70.6	58.0	11.9	24.0		6.1		
	2014	36.5	54.6	11.5	23.2		5.3	5.4	
	2012	33.3	59.4	14.6	19.0		7.0		
Smiths Wood	2016	35.4	4.7	17.8		12.9	63.8		0.8
	2015	50.4	14.6	24.2			61.2		
	2014	24.3	4.8	22.7		27.3	45.3		
	2012	20.2	7.4	26.5			57.7		8.4

# South Cambridgeshire

South Cambridgeshire - an area wider than the district bearing its name, is a very different place to north Cambridgeshire. You won't find UKIP strength here and the Liberal Democrats are much stronger; there are very many more degree-level or above professionals, it is affluent; this is not the insular, remote fenland. This district surrounds Cambridge entirely and many of the people who live here commute either into the university city or to London. It is one of those authorities that used to be dominated by independent councillors but today they have faded to a small group of just six. Labour struggles to win any representation here, though Cottenham, Fowlmere, Fulbourn and Sawston have elected their candidates in the past. The Lib Dems do a lot better: this is territory much more susceptible to their message of moderation and hardwork; but in essence South Cambridgeshire is Conservative. That's why the Tories hold 42 seats, Lib Dems 9, Independents 6 and Labour 1; a Conservative majority of 26 seats. But this is a council that can rapidly get very much closer.

73 76 78 79 80 82 83 84 86 87 88 90 91 92 94 95 96 98 99 00 02 03 04 06 07 08 10 11 12 14 15 16

Results dashboard														
Balsham	Bar Hill	Barton	Bassingbourn	Bourn	Caldecote	Comberton	Cottenham	Duxford						
15	14	15	14	2015	16	14	16	15	14	2014	2015	16	15	14
Fowlmere	Fulbourn	Gamlingay	Girton	Hardwick	Harston	Haslingfield	Histon	Linton						
2015	15	14	16	14	16	15	14	2015	2016	2016	2016	16	15	14
Longstanton	Melbourn	Meldreth	Milton	Orwell	Papworth	Sawston	Swavesey	Teversham						
2016	2014	2014	16	15	14	15	16	15	16	15	14	2014	2015	2015
Abingtons	Mordens	Shelfords	Wilbrahams	Waterbeach	Whittlesford	Willingham								
2015	2016	16	15	14	2016	16	14	2016	16	15	14			



	Conservatives		Labour		Liberal Dem		UKIP		Green		Independents		Others	
	Seats	%Votes	Seats	%Votes	Seats	%Votes	Seats	%Votes	Seats	%Votes	Seats	%Votes	Seats	%Votes
16	9	38.1	1	21.0	5	22.4	0	2.8	0	6.5	0	9.3	0	0.0
15	16	47.6	0	18.2	2	17.9	0	3.7	0	10.5	1	2.1	0	0.0
14	10	32.9	0	15.5	7	29.1	0	8.3	0	4.8	2	9.4	0	0.0



### Balsham

South Cambridgeshire



No election in 2016

### Bar Hill

South Cambridgeshire



No election in 2016

### Barton

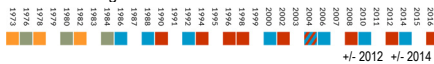
South Cambridgeshire



No election in 2016

### Bassingbourn

South Cambridgeshire



<b>*Nigel Cathcart</b>	Lab	812	59.2	+ 1.2	<b>+46.3</b>
Joshua C. Huntingfield	Con	286	20.9	- 8.1	- 15.5
Simon P. Sagers	Grn	274	20.0	+ 9.7	- 14.8

### Bourn

South Cambridgeshire



<b>*Mervyn Loynes</b>	Con	868	39.1	- 7.4	- 17.3
Gavin J. Clayton	Lab	594	26.8	- 12.9	- 2.5
Jeni Sawford	LD	352	15.9	+ 2.1	
Helene Y. Green	UKIP	236	10.6		
Marcus Pitcaithly	Grn	169	7.6		- 6.8

### Caldecote

South Cambridgeshire



No election in 2016

### Comberton


South Cambridgeshire



No election in 2016

### Cottenham

South Cambridgeshire



<b>*Simon Edwards</b>	Con	956	40.7	- 5.2	- 3.8
Joyce M. Matheson	Lab	504	21.5	- 16.1	+ 5.4
Richard W. Gymer	LD	350	14.9	+ 4.8	- 2.2
John J. Wilson	UKIP	290	12.4	+ 6.0	+ 0.5
Colin C. Coe	Grn	248	10.6		+ 0.1

### Duxford

South Cambridgeshire



No election in 2016

### Fowlmere & Foxton

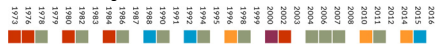
South Cambridgeshire



No election in 2016

### Fulbourn

South Cambridgeshire



No election in 2016

### Gaminglay

South Cambridgeshire



<b>*Sebastian Kindersley</b>	LD	1,008	58.5	0.0	+ 1.1
Alison Elcox	Con	548	31.8	+ 1.5	- 0.7
John Goodall	Lab	166	9.6	- 1.6	- 0.5

### Girton

South Cambridgeshire



<b>*Douglas de Lacey</b>	Ind	740	50.0	- 2.8	
Alastair J. Simpson	Con	304	20.6	- 10.8	- 27.6
Mark McCormack	Lab	274	18.5	+ 6.7	- 0.4
Teal Riley	Grn	161	10.9		- 9.1

### Hardwick

South Cambridgeshire



No election in 2016

### Harston & Hauxton

South Cambridgeshire



<b>*Janet Lockwood</b>	LD	489	53.1	0.0	
Gina K. Youens	Con	275	29.9	- 6.3	
Bruce Phillips	Lab	104	11.3	+ 0.7	
Paul Evans	Grn	53	5.8		

### Haslingfield & The Eversdens

South Cambridgeshire



<b>Doug Cattermole</b>	LD	535	48.8	+ 5.1	
Lina M. Joseph	Con	448	40.8	+32.7	
Norman A. Crowther	Lab	114	10.4	+ 6.0	

### Histon & Impington

South East Cambridgeshire



<b>*Neil Davies</b>	Ind	1,278	39.9	- 6.6	
Yemi Macauley	LD	698	21.8	+ 1.3	- 10.5
Njoki Mahiaini	Lab	533	16.6	- 0.5	- 5.5
Matthew T. Bradney	Con	520	16.2	+ 0.4	- 17.3
Darren P. Cotterall	Grn	174	5.4		- 6.7

### Linton

South East Cambridgeshire



<b>John D. Batchelor</b>	LD	753	43.6	+ 2.2	+ 8.5
Enid Bald	Con	621	36.0	- 5.5	+ 6.0
Rosanna Evans	Lab	177	10.3	- 6.8	+ 1.6
Paul B. Richardson	Grn	176	10.2		

### Longstanton

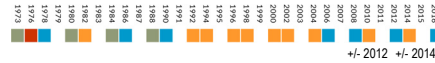
South Cambridgeshire



<b>*Alex Riley</b>	Con	525	62.7	- 0.1	
Simon Dawn	Lab	146	17.4	+ 9.4	
Callum Hatch	UKIP	82	9.8		
Sandra Archer	Grn	54	6.4		
Kirk A. Taylor	LD	31	3.7	- 0.8	

### Melbourn

South Cambridgeshire



<b>*Val Barrett</b>	Con	936	61.2	+ 5.6	<b>+44.3</b>
Alexander Wasyliw	LD	311	20.3	- 2.3	- 38.9
Angela M. Patrick	Lab	282	18.4	- 3.3	+11.1

### Meldreth

South Cambridgeshire



No election in 2016

### Milton

South Cambridgeshire



No election in 2016

### Orwell & Barrington

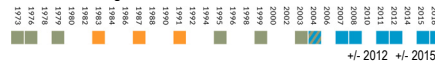
South Cambridgeshire



No election in 2016

### Papworth & Elsworth

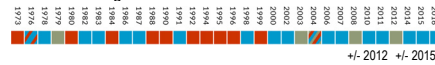
South Cambridgeshire



<b>*Mark Howell</b>	Con	927	64.4	- 4.2	+ 3.1
Darren Macey	Lab	334	23.2	+ 3.3	+ 8.2
Clare Delderfield	LD	179	12.4	+ 1.0	- 0.6

### Sawston

South Cambridgeshire



<b>Kevin Cuffley</b>	Con	849	42.9	+ 7.9	- 16.8
Robert Grayston	Lab	548	27.7	+ 4.5	+ 2.9
Brian Milnes	LD	453	22.9	+18.3	
Helen Stocks	Grn	127	6.4		- 9.1

## Swavesey

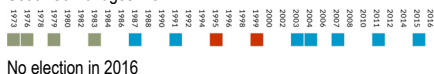
South Cambridgeshire



No election in 2016

## Teversham

South Cambridgeshire



No election in 2016

## The Abingtons

South Cambridgeshire



No election in 2016

## The Mordens

South Cambridgeshire




No election in 2016

<b>*Cicely Murfitt</b>	Ind	556	55.2	- 15.6
Heather R. Williams	Con	386	38.3	+20.0
Robin P. Stern	Lab	65	6.5	- 1.2

## The Shelfords & Stapleford


South Cambridgeshire



<b>*Charles Nightingale</b>	Con	1,021	41.6	- 4.6	- 5.6
Mike Nettleton	Lab	705	28.7	+ 9.5	+ 8.7
Peter R. Fane	LD	369	15.0	- 2.5	- 2.4
Sophi Berridge	Gm	360	14.7	- 2.4	- 0.7

## The Wilbrahams


South East Cambridgeshire



<b>*Robert Turner</b>	Con	452	54.1	- 7.5
Anthony J. Holland	LD	216	25.9	+13.7
June Ford	Lab	167	20.0	- 6.1

## Waterbeach

South East Cambridgeshire



<b>Ingrid J. Trengoio</b>	LD	649	34.9	+ 3.3	+14.8
Alan K. Shipp	Con	466	25.0	- 31.7	- 5.3
Gareth M. Wright	Lab	392	21.1	+ 9.3	+12.0
Mary S. Gaunt	Ind	285	15.3		
Mary Lachlan-Cope	Gm	69	3.7		

## Whittlesford

South Cambridgeshire



<b>*Peter Topping</b>	Con	546	57.8	- 8.0
Peter J. McDonald	LD	201	21.3	+ 1.6
Philippa MacGarry	Lab	197	20.9	+ 6.4

## Willingham & Over

South East Cambridgeshire



<b>*Ray Manning</b>	Con	819	44.3	- 15.2	- 1.9
Ben Monks	Lab	372	20.1	- 8.2	+ 5.1
Susan Gymer	LD	308	16.7	+ 4.5	- 1.7
Martin Hale	UKIP	260	14.1		+ 1.1
Eleanor R. Crane	Gm	88	4.8		- 2.4

## How South Cambridgeshire voted

	Date	%Poll	Con	Lab	LD	UKIP	Green	Ind	Oth
Balsham	2015	76.8	50.0	11.3	30.8		7.9		
	2014	48.4	57.1	11.8	31.1				
Bar Hill	2015	72.5	45.6	15.5	11.0	18.6	9.3		
	2014	41.0	45.5	16.4	13.4	24.6			
Barton	2015	76.2	64.8	15.4			19.7		
Bassingbourn	2016	39.8	20.9	59.2			20.0		
	2014	40.5	46.4	12.9	5.9		34.8		
	2012	35.4	29.0	58.0	2.7		10.3		
Bourn	2016	27.0	39.1	26.8	15.9	10.6	7.6		
	2015	66.7	56.4	29.3			14.4		
	2014	35.0	25.3	16.0	5.5	14.3	7.0	31.9	
	2012	25.1	46.5	39.7	13.8				
Caldecote	2014	46.8	28.3	10.7	61.0				
Comberton	2015	75.7	60.2	14.5	13.1		12.2		
Cottenham	2016	38.1	40.7	21.5	14.9	12.4	10.6		
	2015	72.1	44.5	16.1	17.1	11.9	10.5		
	2014	42.2	43.6	16.4	21.7	18.4			
	2012	38.9	45.9	37.6	10.1	6.4			
Duxford	2015	73.9	57.5	14.7	17.2	10.6			
Fowlmere & Foxton	2015	77.5	39.3	7.6			7.1		
Fulbourn	2015	69.0	32.0	14.9	30.8		5.9	16.5	
	2014	42.2		22.0	78.0				
Gamlingay	2016	43.2	31.8	9.6	58.5				
	2014	43.5	32.5	10.1	57.4				
	2012	30.0	30.3	11.2	58.5				

How South Cambridgeshire voted - continued

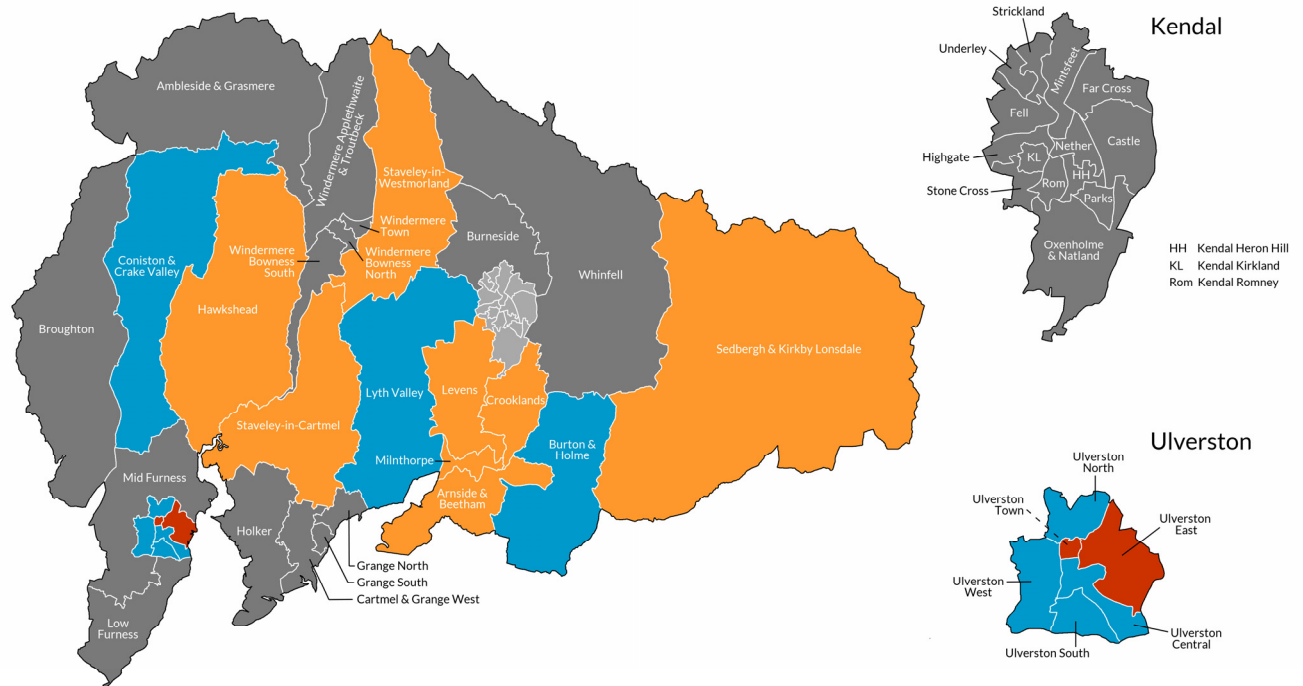
	Date	%Poll	Con	Lab	LD	UKIP	Green	Ind	Oth
Girton	2016	42.8	20.6	18.5			10.9	50.0	
	2014	49.9	48.2	18.9	12.9		20.0		
	2012	40.1	31.4	11.8	4.0			52.8	
Hardwick	2015	74.3	48.2	12.4	26.2	6.9	6.5		
Harston & Hauxton	2016	47.5	29.9	11.3	53.1		5.8		
	2012	41.3	36.2	10.6	53.1				
Haslingfield & The Eversdens	2016	50.2	40.8	10.4	48.8				
	2012	56.2	8.1	4.4	43.7			43.8	
Histon & Impington	2016	39.0	16.2	16.6	21.8		5.4	39.9	
	2015	70.1	33.5	22.1	32.3		12.1		
	2014	42.7	18.3	23.0	25.8			32.9	
	2012	37.2	15.8	17.1	20.5			46.5	
Linton	2016	46.7	36.0	10.3	43.6		10.2		
	2014	48.9	30.0	8.7	35.1			26.2	
	2012	42.2	41.5	17.1	41.4				
Longstanton	2016	33.9	62.7	17.4	3.7	9.8	6.4		
	2012	38.6	62.8	8.0	4.5			24.6	
Melbourn	2016	35.9	61.2	18.4	20.3				
	2014	44.5	16.9	7.3	59.2	16.6			
	2012	32.7	55.6	21.7	22.6				
Meldreth	2014	43.2	23.4	12.7	63.9				
Milton	2015	73.1	25.5	14.6	52.7	7.1			
	2014	41.9		19.6	80.4				
Orwell & Barrington	2015	75.0	39.3	8.5	45.5		6.7		
Papworth & Elsworth	2016	33.9	64.4	23.2	12.4				
	2015	71.3	61.3	15.0	13.0		10.8		
Sawston	2016	36.1	42.9	27.7	22.9		6.4		
	2015	65.8	59.7	24.8			15.5		
	2014	34.2	41.0	22.8	12.5	23.8			
	2012	26.2	35.0	23.2	4.6			37.1	
Swavesey	2014	35.1	68.4	19.8	11.7				
Teversham	2015	61.4	43.9	29.0	14.8		12.3		
The Abingtons	2015	72.1	70.4	19.8		9.8			
The Mordens	2016	51.5	38.3	6.5				55.2	
	2012	40.7	18.3	7.7	3.1			70.8	
The Shelfords & Stapleford	2016	41.9	41.6	28.7	15.0		14.7		
	2015	75.8	47.2	20.0	17.4		15.4		
	2014	46.4	42.3	14.6	12.6	14.3	16.2		
	2012	36.6	46.2	19.2	17.5		17.1		
The Wilbrahams	2016	39.0	54.1	20.0	25.9				
	2012	33.4	61.6	26.1	12.2				
Waterbeach	2016	44.0	25.0	21.1	34.9		3.7	15.3	
	2014	51.0	30.3	9.1	20.1			40.5	
	2012	39.4	56.7	11.8	31.6				
Whittlesford	2016	43.8	57.8	20.9	21.3				
	2012	39.4	65.8	14.5	19.7				
Willingham & Over	2016	34.3	44.3	20.1	16.7	14.1	4.8		
	2015	70.9	46.4	15.0	18.4	13.0	7.2		
	2014	38.6	40.3	15.9	13.3	21.3	9.2		
	2012	29.1	59.5	28.3	12.2				

# South Lakeland

A council with a complex electoral cycle (about to be radically changed by a boundary review), South Lakeland has become a Lib Dem fiefdom rather rapidly. Even when Westmorland & Lonsdale was a very safe Conservative constituency its council was not. Essentially, rather than seeing a Tory collapse the Lib Dems have simply replaced the once strong independents here, and then made some incursions into Conservative-held territory. Nearly a third of this district's council seats lie in the dominant town of Kendal and Kendal has always been a Lib Dem stronghold, albeit with Labour enclaves. The district extends beyond the Westmorland constituency into Tolkeinesque Furness, where can be found Ulverston, the only Labour-Conservative battleground here. In between and around these two towns is a vast, mountainous acreage which should, you might think, vote heavily Conservative, but which the Lib Dems have annexed much of. The Conservatives hold 17 seats at the moment; Labour (which did badly in 2016 even though it was their best round of seats up) just two and there remains but one independent from the tradition that once ran South Lakeland with a monopoly. They face 30 Liberal Democrats: a Lib Dem majority of ten seats, which won't really be under threat until their stranglehold on Kendal is broken.

73 76 78 79 80 82 83 84 86 87 88 90 91 92 94 95 96 98 99 00 02 03 04 06 07 08 10 11 12 14 15 16

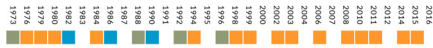
Results dashboard																		
Ambleside		Arnside		Broughton		Burneside		Burton		Cartmel		Coniston		Crooklands		Grange N		
2015	2014	2016	2015	2015		2015		2016	2015	2015		2016		2016		2015		
Grange S		Hawkshead		Holker		Kendal Castle		Ken' Far Cross		Kendal Fell		Ken' Heron H		Ken' H'gate		Ken' K'land		
2015		2016		2015		2014		2014		2014		2014		2014		2014		
Ken' M'feet		Kendal Neth		Kendal Oxen		Kendal Parks		Kendal Romney		Kendal Stone		Ken' S'land		Ken' U'ley		Levens		
2014		2014		2014		2014		2014		2014		2014		2014		2016		
Low Furness		Lyth Valley		Mid Furness		Milnthorpe		Sedbergh			Staveley C'mel		Staveley W'ld		Ulverston C.		Ulverston E.	
2015		2016		2015		2016		16	15	14	2016		2016		2016		2016	
Ulverston N.		Ulverston S.		Ulverston Tn		Ulverston W		Whinfell		W'mere App		W'mere B N		W'mere B S		Windermere		
2016		2016		2016		2016		2015		2015		2015		2015		2015		



	Conservatives		Labour		Liberal Dem		UKIP		Green		Independents		Others	
	Seats	%Votes	Seats	%Votes	Seats	%Votes	Seats	%Votes	Seats	%Votes	Seats	%Votes	Seats	%Votes
16	7	36.3	2	10.8	8	44.5	0	2.7	0	5.7	0	0.0	0	0.0
15	7	41.5	0	6.2	9	40.1	0	2.1	0	8.1	1	2.1	0	0.0
14	2	24.6	0	8.5	15	55.8	0	1.7	0	8.6	0	0.8	0	0.0

## Ambleside

Westmorland & Lonsdale



No election in 2016

## Arnside & Beetham

Westmorland & Lonsdale



<b>Pete McSweeney</b>	LD	1,220	65.2	- 5.3	+15.4
Peter Smillie	Con	399	21.3	- 8.2	- 15.6
Alan N. Piper	UKIP	93	5.0		
Jill Abel	Gm	82	4.4	- 2.8	
Lois K. Sparling	Lab	77	4.1	- 2.1	

## Grange South

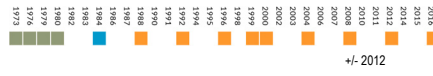
Westmorland & Lonsdale



No election in 2016

## Hawkshead

Westmorland & Lonsdale



<b>*David W.N. Fletcher</b>	LD	478	58.1	+ 4.7
Ann E. Myatt	Con	240	29.2	- 10.3
David R. Walker	UKIP	55	6.7	
Gwen Harrison	Gm	50	6.1	- 1.0

## Kendal Oxenholme & Natland

Westmorland & Lonsdale



No election in 2016

## Kendal Parks

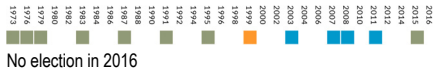
Westmorland & Lonsdale



<b>Kendal Romney</b>	LD	482	59.6	- 2.2
Bex Cooper	LD	220	27.2	- 6.1
Stephen Willmott	UKIP	43	5.3	
Alison F. Gilchrist	Lab	34	4.2	- 0.7
Kate Barks	Gm	30	3.7	

## Broughton

Barrow & Furness



No election in 2016

## Burneside

Westmorland & Lonsdale



No election in 2016

## Burton & Holme

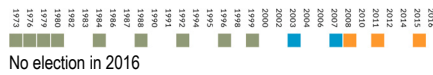
Westmorland & Lonsdale



<b>*Roger K. Bingham</b>	Con	919	65.8	+ 6.0	+11.9
Gordon V. Highton	LD	308	22.0	- 18.2	- 11.4
Nigel E. Warner	Lab	111	7.9	- 0.2	
Andrew R. Chapple	Gm	59	4.2		

## Holker

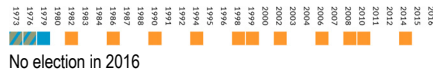
Westmorland & Lonsdale



No election in 2016

## Kendal Castle

Westmorland & Lonsdale



No election in 2016

## Kendal Far Cross

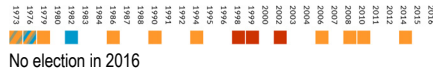
Westmorland & Lonsdale



No election in 2016

## Kendal Fell

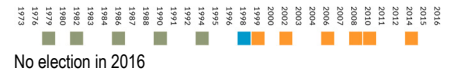
Westmorland & Lonsdale



No election in 2016

## Kendal Stonecross

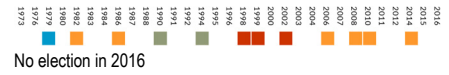
Westmorland & Lonsdale



No election in 2016

## Kendal Strickland

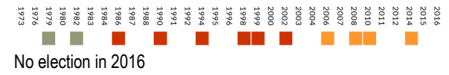
Westmorland & Lonsdale



No election in 2016

## Kendal Underley

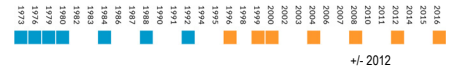
Westmorland & Lonsdale



No election in 2016

## Levens

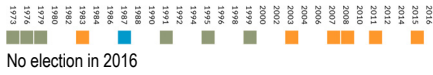
Westmorland & Lonsdale



<b>Annie Rawlinson</b>	LD	715	65.2	+ 9.4
Kevin R. Holmes	Con	323	29.4	- 10.8
Yana Doidge	UKIP	21	1.9	
Dave Cope	Lab	19	1.7	
Claire Wickham	Gm	19	1.7	- 2.3

## Cartmel & Grange West

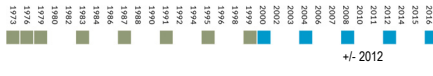
Westmorland & Lonsdale



No election in 2016

## Coniston & Crake Valley

Westmorland & Lonsdale/Barrow & Furness



<b>*Anne Hall</b>	Con	391	63.9	+ 3.9
Val Sykes	LD	172	28.1	- 11.9
Mark Kidd	Gm	49	8.0	

## Kendal Heron Hill

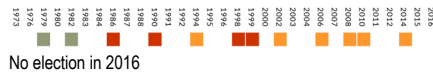
Westmorland & Lonsdale



No election in 2016

## Kendal Highgate

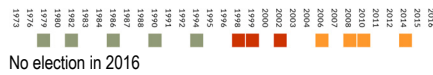
Westmorland & Lonsdale



No election in 2016

## Kendal Kirkland

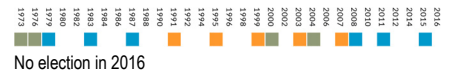
Westmorland & Lonsdale



No election in 2016

## Low Furness


Barrow & Furness



No election in 2016

## Lyth Valley

Westmorland & Lonsdale



<b>John Holmes</b>	Con	482	59.6	- 2.2
Bex Cooper	LD	220	27.2	- 6.1
Stephen Willmott	UKIP	43	5.3	
Alison F. Gilchrist	Lab	34	4.2	- 0.7
Kate Barks	Gm	30	3.7	

## Crooklands

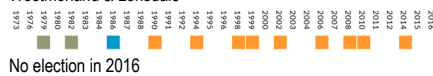
Westmorland & Lonsdale



<b>*Sheila Eccles</b>	LD	611	64.2	- 2.3
David Matthews	Con	263	27.7	- 1.9
Meg Hill	Gm	45	4.7	+ 0.8
Malcolm J.H. Nightingale	UKIP	32	3.4	

## Kendal Mintsfeet

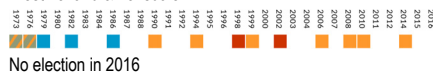
Westmorland & Lonsdale



No election in 2016

## Kendal Nether

Westmorland & Lonsdale



No election in 2016

## Grange North

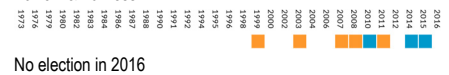
Westmorland & Lonsdale



No election in 2016

## Mid Furness

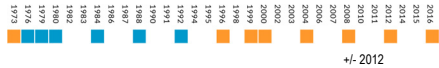
Barrow & Furness



No election in 2016

## Milnthorpe

Westmorland & Lonsdale



<b>Rupert J. Audland</b>	LD	482	58.9	-	8.0
Steven Hurst	Con	253	30.9	+	3.1
Oksana Walker	UKIP	40	4.9		
Jo Magne	Lab	33	4.0		
Shona K. Kidd	Grn	11	1.3	-	4.0

## Ulverston North

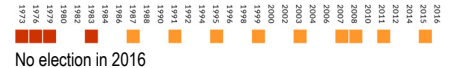
Barrow & Furness



<b>*Helen Irving</b>	Con	252	35.7	-	3.7
Judith A. Pickthall	Lab	249	35.3	+	0.4
Simon J. Filmore	Gm	110	15.6	-	0.4
Ray Beecham	LD	95	13.5	+	3.8

## Windermere Town

Westmorland & Lonsdale



## Sedbergh & Kirkby Lonsdale

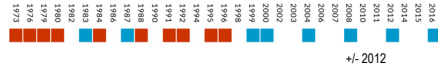
Westmorland & Lonsdale



<b>*Nick Cotton</b>	LD	1,557	61.4	+13.9	+17.8
Alex Toubas	Con	779	30.7	-14.0	-13.0
Nick Cross	Lab	114	4.5	+	0.4 - 1.0
Daphne M. Jackson	Gm	84	3.3	-	0.4 - 3.9

## Ulverston South

Barrow & Furness



<b>*Amanda Rigg</b>	Con	268	47.9	-	6.8
Joan M. Casson	Lab	144	25.7	-	9.8
Peter Richards	UKIP	59	10.5		
Bob Gerry	Gm	45	8.0	+	2.8
Loraine Birchall	LD	44	7.9	+	4.3

## Staveley-in-Cartmel

Westmorland & Lonsdale



<b>*Sue Sanderson</b>	LD	512	62.7	+	5.9
Ted Walsh	Con	220	27.0	-	16.2
Brian D. Thornton	UKIP	57	7.0		
Ben J. Barker	Gm	27	3.3		

## Ulverston Town

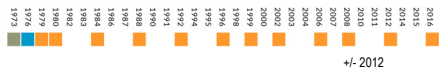
Barrow & Furness



<b>*John V. Clough</b>	Lab	272	52.4	-	1.7
Reuben Allonby	Con	137	26.4	-	3.5
Bill Shaw	Gm	68	13.1	+	3.1
Dave Khan	LD	42	8.1	+	2.1

## Staveley-in-Westmorland

Westmorland & Lonsdale



<b>*Stan Collins</b>	LD	486	58.9	-	13.2
Henry Taylor	Con	125	15.2	-	3.8
Fran Richardson	Gm	112	13.6	+	4.7
Peter Train	Lab	68	8.2		
Albina Thornton	UKIP	34	4.1		

## Ulverston West

Barrow & Furness



<b>*Janette E. Jenkinson</b>	Con	389	60.9	-	2.3
Bob Brown	Lab	158	24.7	+	0.3
Gordon E. Brown	LD	58	9.1	+	4.8
Robert O'Hara	Gm	34	5.3	-	2.8

## Ulverston Central

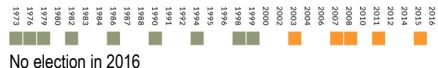
Barrow & Furness



<b>Norman Bishop-Rowe</b>	Con	204	42.5	+	0.6
*Bharath S. Rajan	Lab	187	39.0	-	3.3
Andrew Hudson	LD	64	13.3	+	4.3
Christopher Loynes	Gm	25	5.2		


## Whinell

Westmorland & Lonsdale



## Ulverston East

Barrow & Furness



<b>*Mark Wilson</b>	Lab	259	51.9	+	0.1
Peter Hornby	Con	143	28.7	+	1.8
Judith A. Filmore	Gm	53	10.6	+	3.1
Maureen D. Nicolson	LD	44	8.8	+	3.2

## Windermere Applethwaite & Troutbeck

Westmorland & Lonsdale




## Windermere Bowness North

Westmorland & Lonsdale



## Windermere Bowness South

Westmorland & Lonsdale





# How South Lakeland voted

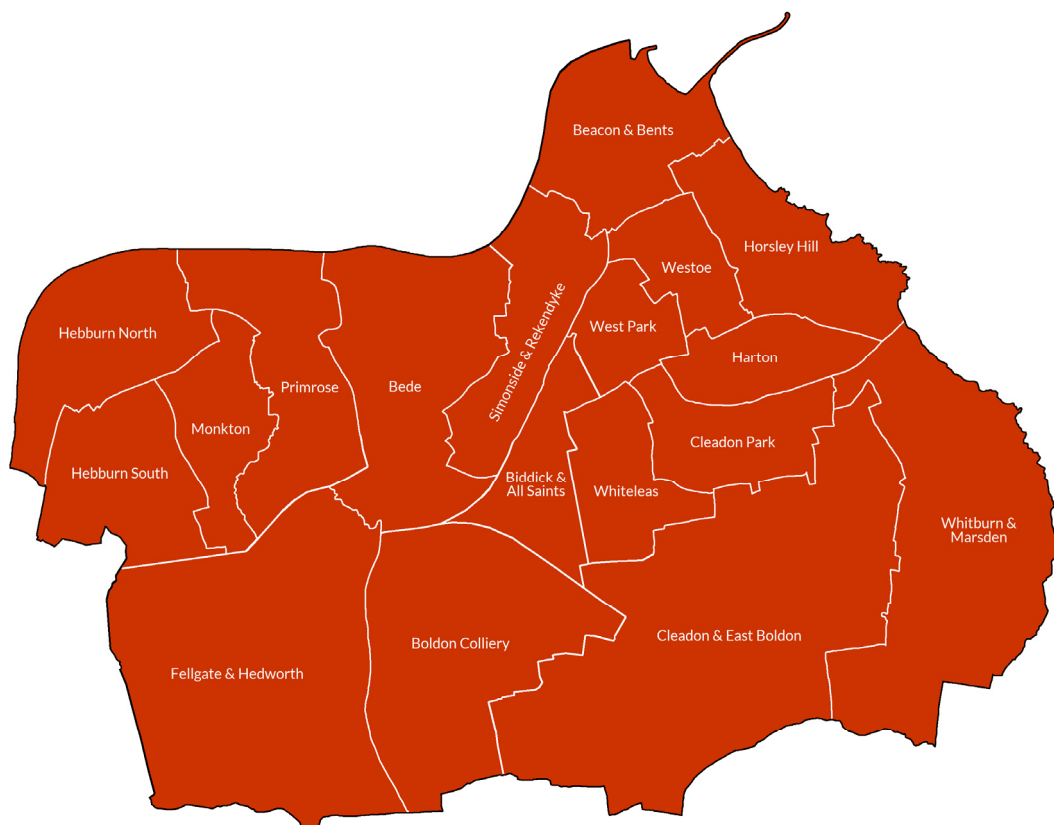
	Date	%Poll	Con	Lab	LD	UKIP	Green	Ind	Oth
Ambleside & Grasmere	2015	70.4	30.6	8.2	48.3		12.9		
	2014	45.6	22.7	6.5	64.3		6.4		
	2012	51.2	29.5		70.5				
Arnside & Beetham	2016	54.5	21.3	4.1	65.2	5.0	4.4		
	2015	77.2	36.9	6.2	49.8		7.2		
	2012	51.2	29.5		70.5				
Broughton	2015	75.5	39.3	11.1			8.9	40.7	
Burneside	2015	70.9	30.4	7.3	40.3	8.7	13.4		
Burton & Holme	2016	47.2	65.8	7.9	22.0		4.2		
	2015	75.6	53.9	8.1	33.4		4.5		
	2012	54.8	59.8		40.2				
Cartmel & Grange West	2015	75.1	38.7		48.7		12.6		
Coniston & Crake Valley	2016	47.9	63.9		28.1		8.0		
	2012	54.4	60.0		40.0				
Crooklands	2016	54.2	27.7		64.2	3.4	4.7		
	2012	50.9	29.6		66.5		3.9		
Grange North	2015	75.8	36.7		44.8	7.3	11.1		
Grange South	2015	76.1	61.4		24.3		14.3		
Hawkshead	2016	57.9	29.2		58.1	6.7	6.1		
	2012	52.2	39.5		53.4		7.1		
Holker	2015	68.1	30.5		62.6		6.8		
Kendal Castle	2014	47.9	22.6		62.7	6.5	8.2		
Kendal Far Cross	2014	43.5	13.8	5.8	71.6		8.8		
Kendal Fell	2014	52.1	7.5	12.6	60.0		19.9		
Kendal Heron Hill	2014	50.8	24.1	5.2	63.3		7.4		
Kendal Highgate	2014	43.2	11.4	20.1	54.3		14.1		
Kendal Kirkland	2014	39.2	10.4	10.4	72.5		6.8		
Kendal Mintsfeet	2014	43.6	11.7	11.4	62.9		14.0		
Kendal Nether	2014	45.7	13.3	6.8	72.1		7.8		
Kendal Oxenholme & Natland	2014	49.9	32.0	7.1	54.3		6.6		
Kendal Parks	2014	45.4	30.1	5.5	55.6		8.8		
Kendal Romney	2014	41.0	17.7	10.3	62.3		9.7		
Kendal Stonecross	2014	51.9	16.2	5.4	63.8	9.2	5.3		
Kendal Strickland	2014	48.3	10.8	10.3	57.4	9.2	12.3		
Kendal Underley	2014	47.9	7.1	14.4	46.3	9.7	6.8	15.7	
	2012	64.1	29.4	1.7	65.2	1.9	1.7		
Levens	2016	64.1	29.4	1.7	65.2	1.9	1.7		
	2012	67.7	40.2		55.8		4.0		
Low Furness	2015	74.8	56.4	12.0	11.7	14.6	5.3		
Lyth Valley	2016	44.7	59.6	4.2	27.2	5.3	3.7		
	2012	54.6	61.8	4.9	33.3				
Mid Furness	2015	74.0	37.3	14.1	36.2	8.5	3.8		
	2014	44.9	46.0	13.9	33.0		7.0		
Milnthorpe	2016	49.8	30.9	4.0	58.9	4.9	1.3		
	2012	52.4	27.8		66.9		5.3		
Sedbergh & Kirkby Lonsdale	2016	53.5	30.7	4.5	61.4		3.3		
	2015	76.4	43.7	5.5	43.6		7.2		
	2014	53.0	47.5	4.4	42.5		5.6		
	2012	51.0	44.7	4.1	47.5		3.7		
Staveley-in-Cartmel	2016	52.7	27.0		62.7	7.0	3.3		
	2012	49.4	43.2		56.8				
Staveley-in-Westmorland	2016	47.2	15.2	8.2	58.9	4.1	13.6		
	2012	47.4	19.0		72.1		8.9		
Ulverston Central	2016	33.3	42.5	39.0	13.3		5.2		
	2012	33.1	41.9	42.3	9.0		6.8		
Ulverston East	2016	31.6	28.7	51.9	8.8		10.6		
	2012	25.4	26.9	51.8	5.6	8.2	7.5		
Ulverston North	2016	46.1	35.7	35.3	13.5		15.6		
	2012	46.3	39.4	34.9	9.7		16.0		
Ulverston South	2016	38.1	47.9	25.7	7.9	10.5	8.0		
	2012	39.7	55.7	35.5	3.6		5.2		
Ulverston Town	2016	36.4	26.4	52.4	8.1		13.1		
	2012	34.0	29.9	54.1	6.0		10.0		
Ulverston West	2016	43.6	60.9	24.7	9.1		5.3		
	2012	40.3	63.2	24.4	4.3		8.1		
Whinfell	2015	80.2	45.0		47.6		7.4		
Windermere Appleshwaite & Troutbeck	2015	72.6	57.7		33.6		8.7		
Windermere Bowness North	2015	73.8	39.0	6.1	49.0		6.0		
Windermere Bowness South	2015	67.6	48.3	4.8	40.7		6.1		
Windermere Town	2015	64.8	23.4	12.2	58.3		6.2		

# South Tyneside

The area immediately south of the Tyne is redolent of Labour history. Here is the town of Jarrow, from which hundreds marched in 1936 at the horrendous unemployment levels of northern, shipbuilding towns (unemployment reached 62% in 1932). South Shields is the only constituency since the Great Reform Act of 1832 never to have elected a Tory MP. Of course this is one of Labour's very safest Metropolitan Districts - far more secure than its twin North Tyneside. For years the Conservatives didn't even stand here as Conservatives; rather they were moderately successful as so-called "Progressives" (the lavender shaded years in the ward control bars). But Labour has kept control here apart from once in the late 1970s and, come 2018, this could well be one of those rare one-party-state councils. Just one independent survives, and Labour polled 56% in that ward this year. 53 Labour councillors, 1 independent: Labour majority of 52.

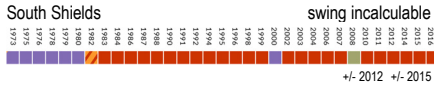
73 75 76 78 79 80 82 83 84 86 87 88 90 91 92 94 95 96 98 99 00 02 03 04 06 07 08 10 11 12 14 15 16

Results dashboard																	
Beacon & Bents			Bede			Biddick & All Saints			Boldon Colliery			Cleadow & E Boldon			Cleadow Park		
16	15	14	16	15	14	16	15	14	16	15	14	16	15	14	16	15	14
Fellgate & Hedworth			Harton			Hebburn North			Hebburn South			Horsley Hill			Monkton		
16	15	14	16	15	14	16	15	14	16	15	14	16	15	14	16	15	14
Primrose			Simonside			West Park			Westoe			Whitburn & Marsden			Whiteleas		
16	15	14	16	15	14	16	15	14	16	15	14	16	15	14	16	15	14



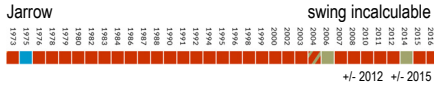
	Conservatives		Labour		Liberal Dem		UKIP		Green		Independents		Others	
	Seats	%Votes	Seats	%Votes	Seats	%Votes	Seats	%Votes	Seats	%Votes	Seats	%Votes	Seats	%Votes
16	0	14.7	18	56.5	0	0.0	0	12.3	0	8.4	0	7.9	0	0.2
15	0	17.9	18	55.4	0	0.0	0	14.8	0	9.2	0	2.7	0	0.0
14	0	12.5	17	51.1	0	0.5	0	28.2	0	0.0	0	4.3	0	0.0

## Beacon & Bents



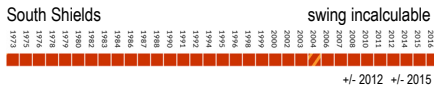
<b>*John Anglin</b>	Lab	1,344	57.1	+13.6	- 1.4
John S. Clarke	UKIP	490	20.8		
Rhiannon S. Curtis	Grn	292	12.4	- 7.8	
Ali Hayder	Con	227	9.6	+ 2.9	- 11.8

## Bede



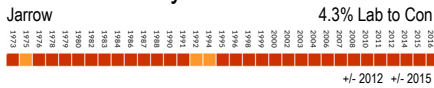
<b>*Margaret Peacock</b>	Lab	1,041	56.4	+ 8.9	- 0.8
Steven A. Harrison	Ind	585	31.7		
Mary E. Golightly	Con	116	6.3	+ 2.1	- 3.6
Tony Gair	Grn	105	5.7	+ 0.8	+ 1.9

## Biddick & All Saints



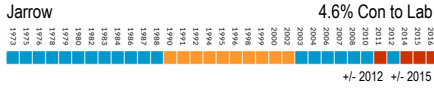
<b>*Anne J. Walsh</b>	Lab	1,032	61.8	- 5.6	- 0.3
Kenneth W. Taylor	UKIP	406	24.3	- 0.3	
Peter J. Bristow	Grn	143	8.6	+ 3.4	
Craig Slater	Con	88	5.3	+ 0.9	- 2.9

## Boldon Colliery



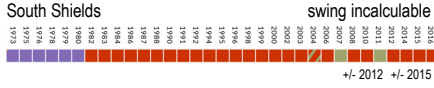
<b>*Joanne Bell</b>	Lab	1,528	65.7	+ 4.3	+ 8.3
Ian Armstrong	Con	487	20.9	+12.8	- 5.2
Colin R. Tosh	Grn	311	13.4	- 3.1	

## Cleaton & East Boldon



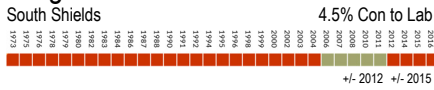
<b>David Townsley</b>	Lab	1,503	45.9	- 0.1	- 6.1
<b>*Jeffrey E. Milburn</b>	Con	1,468	44.8	- 9.2	+ 4.4
Philip L. berry	Grn	305	9.3	+ 1.7	

## Cleaton Park



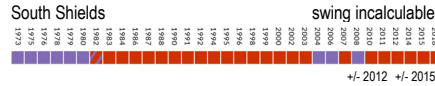
<b>*Alex Donaldson</b>	Lab	896	48.6	+ 2.7	- 8.0
Colin Campbell	Ind	565	30.6		
Elizabeth J. Turnbull	Con	258	14.0	+ 4.6	- 15.0
Dave Herbert	Grn	125	6.8	- 7.6	

## Fellgate & Hedworth



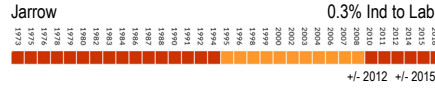
<b>*Alan Smith</b>	Lab	1,541	74.4	+18.9	+17.3
Fiona A. Milburn	Con	282	13.6	+ 9.9	+ 4.4
James D. Cunningham	Grn	248	12.0	+ 8.3	+ 8.3

## Harton



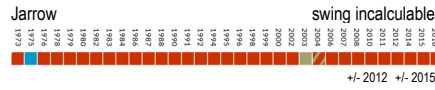
<b>*Pat Hay</b>	Lab	1,136	48.4	- 11.1	- 1.6
Malcolm Pratt	UKIP	538	22.9	- 3.0	
Craig E. Robinson	Con	384	16.4	+ 6.4	- 0.6
Melanie A. Baker	Ind	289	12.3		

## Hebburn North



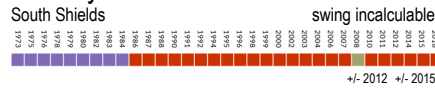
<b>Liz McHugh</b>	Lab	1,052	49.0	+ 0.1	- 1.3
Joseph T. Abbott	Ind	823	38.3	- 0.5	+ 8.4
Joanna E. Milburn	Con	111	5.2	+ 2.2	- 3.9
Steve Richards	Grn	85	4.0	- 1.7	
Peter J. Rippon	TUSC	78	3.6		

## Hebburn South



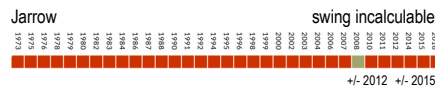
<b>*John G. McCabe</b>	Lab	1,646	72.8	- 13.8	+13.3
Matthew Giles	Grn	361	16.0	+ 8.1	
Amy-Jane Milburn	Con	253	11.2	- 2.2	- 0.3

## Horsley Hill



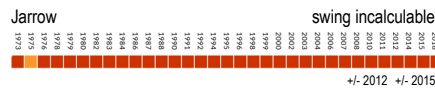
<b>*John Anglin</b>	Lab	1,344	57.1	+13.6	+ 6.9
John S. Clarke	UKIP	490	20.8	- 1.3	
Rhiannon S. Curtis	Grn	292	12.4	+ 6.4	
Ali Hayder	Con	227	9.6	+ 2.9	- 6.3

## Monkton



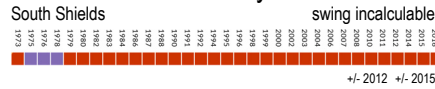
<b>Joan M. Keegan</b>	Lab	1,208	58.9	+ 2.6	+ 1.3
Vikki Lawlor	Ind	583	28.4		
Jack McGlen	Grn	134	6.5	- 0.6	
Oliver R.R. Wallhead	Con	127	6.2	- 0.2	- 4.8

## Primrose



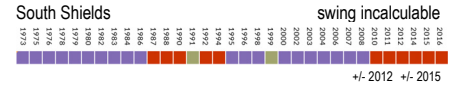
<b>*Jim Perry</b>	Lab	1,185	68.8	- 6.5	+10.5
Lesley K. Hanson	Grn	301	17.5	+12.0	
James F. Cain	Con	237	13.8	+ 2.4	+ 3.9

## Simonside & Rekenyke



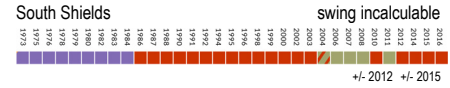
<b>Edward Malcolm</b>	Lab	1,175	61.0	- 3.7	- 7.8
John H. Wright	UKIP	485	25.2		
David Gamblin	Con	137	7.1	- 4.0	- 8.8
David A. Ridley	Grn	129	6.7	- 8.6	

## West Park



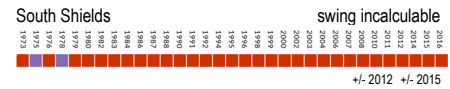
<b>*Gladys Hobson</b>	Lab	825	45.3	- 4.4	- 0.2
Stephen Dagg	UKIP	560	30.7		
Jack O. White	Con	260	14.3	+ 4.3	- 2.6
David D. Walter	Grn	133	7.3	+ 1.4	- 1.6
David A. Welsh	Ind	45	2.5		

## Westoe



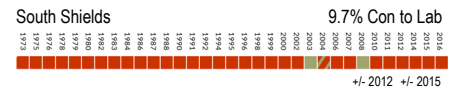
<b>*Sheila M. Stephenson</b>	Lab	947	44.1	- 3.1	- 3.5
Henry Pearce	UKIP	642	29.9	+ 8.5	
Sam Prior	Con	360	16.8	+ 4.4	- 3.0
David R. Francis	Grn	197	9.2	- 1.9	

## Whitburn & Marsden



<b>*Tracey A. Dixon</b>	Lab	1,244	55.9	- 20.3	+ 9.8
Charles McKenzie-Smith	UKIP	498	22.4	- 2.2	
Richard F. Gosling	Con	356	16.0	- 7.8	- 5.8
Colette L. Hume	Grn	129	5.8	- 1.6	

## Whiteleas



<b>*Doreen Purvis</b>	Lab	1,097	79.8	+27.5	+ 9.0
Colin P. Lemon	Con	152	11.1	+ 8.1	- 6.7
Sarah J. McKeown	Grn	126	9.2	- 2.4	



# How South Tyneside voted

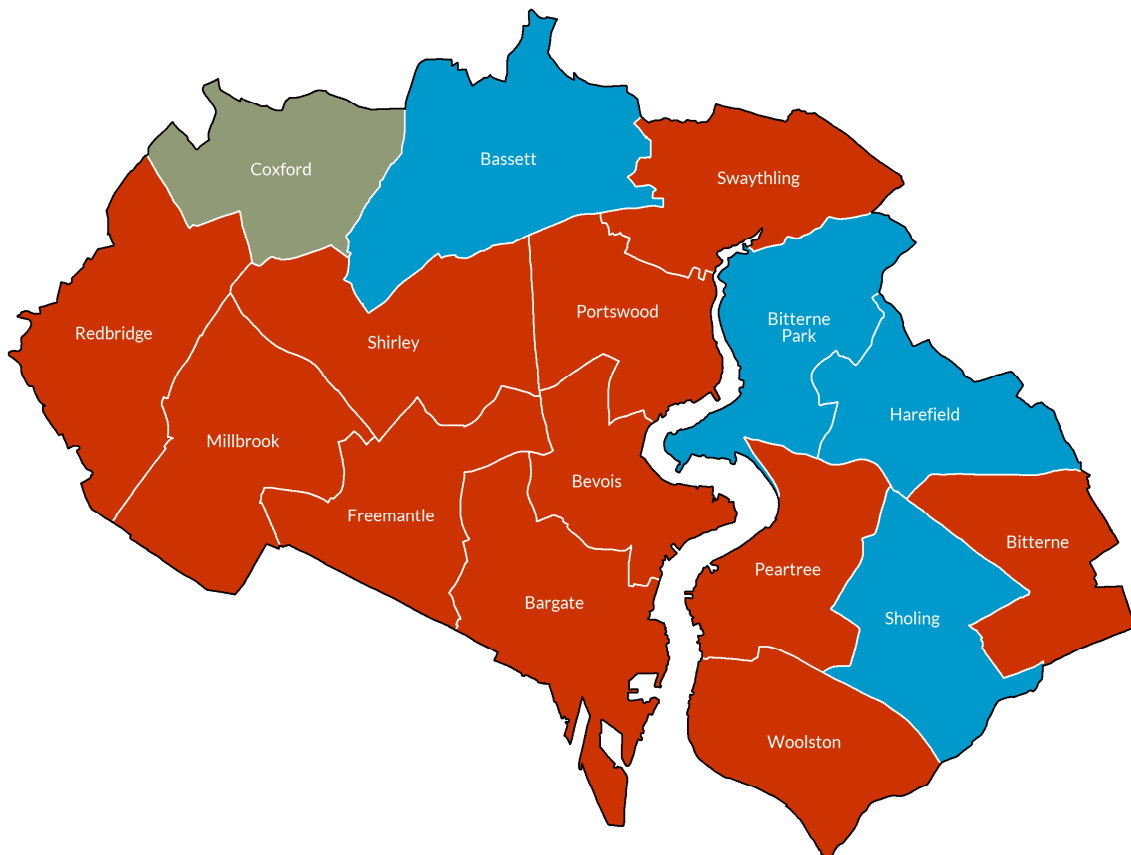
	Date	%Poll	Con	Lab	LD	UKIP	Green	Ind	Oth
Beacon & Bents	2016	34.9	9.6	57.1		20.8	12.4		
	2015	57.4	21.4	58.5					
	2014	36.0	14.9	50.7	4.7	29.7			
	2012	37.0	6.7	43.5				43.1	6.7
Bede	2016	31.5	6.3	56.4			5.7	31.7	
	2015	54.2	9.9	57.2		22.3	3.8	6.8	
	2014	33.0	3.6	41.5				53.5	
	2012	32.5	4.2	47.5				43.4	4.9
Biddick & All Saints	2016	26.0	5.3	61.8		24.3	8.6		
	2015	48.1	8.2	62.1		24.6	5.2		
	2014	27.7	13.7	60.4		33.3			
	2012	28.1	4.4	67.4				17.9	10.3
Boldon Colliery	2016	31.8	20.9	65.7			13.4		
	2015	58.5	26.1	57.4			16.5		
	2014	34.1	14.2	58.5		27.3			
	2012	34.1	8.1	61.4				25.9	4.6
Cleadow & East Boldon	2016	47.5	44.8	45.9			9.3		
	2015	72.9	40.4	52.0			7.6		
	2014	44.9	37.0	40.1		22.9			
	2012	45.5	54.0	46.0					
Cleadow Park	2016	32.3	14.0	48.6			6.8	30.6	
	2015	56.8	29.0	56.6			14.4		
	2014	34.6	7.5	37.8				54.7	
	2012	33.6	9.4	45.9				44.7	
Fellgate & Hedworth	2016	35.9	13.6	74.4			12.0		
	2015	61.4	9.2	57.1		30.1	3.7		
	2014	39.1	5.8	51.1		43.1			
	2012	37.5	3.7	55.5				35.6	5.3
Harton	2016	35.0	16.4	48.4		22.9		12.3	
	2015	61.2	17.0	50.0		25.9	7.1		
	2014	34.1	16.0	49.9		34.1			
	2012	34.2	10.0	59.5					30.5
Hebburn North	2016	30.9	5.2	49.0			4.0	38.3	3.6
	2015	57.0	9.1	50.3			5.7	35.0	
	2014	30.7	4.4	45.8		18.9		30.9	
	2012	30.2	3.0	48.9				38.8	9.3
Hebburn South	2016	36.3	11.2	72.8			16.0		
	2015	63.4	11.5	57.5		23.1	7.9		
	2014	38.5	8.7	65.7		25.6			
	2012	36.0	13.4	86.6					
Horsley Hill	2016	37.1	9.6	57.1		20.8	12.4		
	2015	62.0	15.9	50.2		22.1	6.0	5.7	
	2014	37.1	13.2	48.4		27.2			11.2
	2012	37.8	7.7	53.3				36.3	2.7
Monkton	2016	32.8	6.2	58.9			6.5	28.4	
	2015	59.9	11.0	57.6		24.3	7.1		
	2014	32.3	9.3	61.4		29.2			
	2012	32.1	6.4	56.3				37.3	
Primrose	2016	27.6	13.8	68.8			17.5		
	2015	52.8	9.9	58.3		26.4	5.5		
	2014	29.4	7.3	57.8		34.9			
	2012	28.0	11.4	75.3					13.3
Simonside & Rekendyke	2016	30.3	7.1	61.0		25.2	6.7		
	2015	52.8	15.9	68.8			15.3		
	2014	30.3	5.5	56.1	4.3	34.1			
	2012	29.1	11.3	64.0					24.7
West Park	2016	32.8	14.3	45.3		30.7	7.3	2.5	
	2015	59.9	16.9	45.5		28.7	8.9		
	2014	32.5	15.6	45.0		39.3			
	2012	33.2	10.0	49.7					40.3
Westoe	2016	34.9	16.8	44.1		29.9	9.2		
	2015	60.7	19.8	47.6		21.4	11.1		
	2014	34.7	22.7	44.8		38.0			
	2012	32.8	12.4	47.2				29.8	10.6
Whitburn & Marsden	2016	38.8	16.0	55.9		22.4	5.8		
	2015	64.0	21.8	46.1		24.6	7.4		
	2014	38.1	15.9	50.4		33.7			
	2012	37.8	23.8	76.2					
Whiteleas	2016	30.8	11.1	79.8			9.2		
	2015	54.4	17.8	70.6			11.6		
	2014	32.5	6.2	58.1		35.6			
	2012	32.2	3.0	52.3				36.0	8.8

# Southampton

Until 2016 Southampton Labour had been neck-and-neck with the Conservatives in Southampton; sometimes winning 8 seats to their 7, sometimes 7 to their 8. But this year there was a big swing to Labour, finishing 11 percentage points and seven seats clear of the Tories. This result was redolent of Labour sweeps throughout the 1990s and hardly suggests a city where one seat is now held by the Tories and the other may well become so after boundary changes add a lot of outside territory. The Itchen (east) side of the city is clearly the Conservatives' best but even here they could only win three, crucially losing Swaythling. Labour's advance seems to have come almost entirely from UKIP, which is unlikely and probably things are a little more complex. For a marginal Labour city it remains to be seen if this was a one-off, consequence-free swing to Jeremy Corbyn's leadership or a more long-term switch that could spell a resurgence locally and nationally in Southampton. There are 27 Labour councillors, 18 Conservatives and 3 Independents: a still fraught Labour majority of 6.

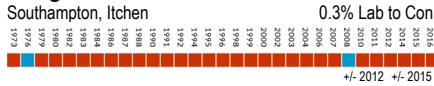
73 76 79 80 82 83 84 86 87 88 90 91 92 94 95 96 98 99 00 02 03 04 06 07 08 10 11 12 14 15 16

Results dashboard																										
Bargate			Bassett			Bevois			Bitterne			Bitterne Park			Coxford			Freemantle			Harefield					
16	15	14	16	15	14	16	15	14	16	15	14	16	15	14	16	15	14	16	15	14	16	15	14			
Millbrook			Peartree			Portswood			Redbridge			Shirley			Sholing			Swaythling			Woolston					
16	15	14	16	15	14	16	15	14	16	15	14	16	15	14	16	15	14	16	15	14	16	15	14	16	15	14



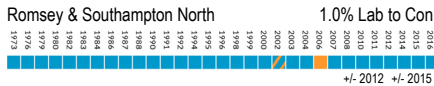
	Conservatives		Labour		Liberal Dem		UKIP		Green		Independents		Others	
	Seats	%Votes	Seats	%Votes	Seats	%Votes	Seats	%Votes	Seats	%Votes	Seats	%Votes	Seats	%Votes
16	4	30.5	11	41.6	0	7.0	0	8.7	0	6.2	1	4.5	0	1.6
15	8	34.1	7	34.2	0	7.2	0	12.4	0	8.6	1	2.4	0	1.0
14	7	30.6	8	34.2	0	8.3	0	15.0	0	5.7	1	3.4	0	2.8

## Bargate



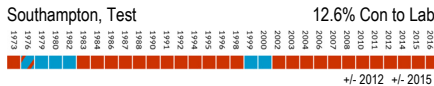
<b>Darren J. Paffey</b>	Lab	1,285	46.7	- 2.0	+ 3.8
Spencer J.C. Bowman	Con	867	31.5	- 1.5	- 3.9
John A. Easton	Ind	243	8.8		
Joseph W. Cox	Grn	221	8.0	+ 1.8	- 6.8
Thomas S. Gravatt	LD	137	5.0	- 0.6	- 0.1

## Bassett



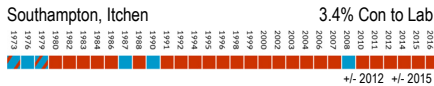
<b>*John M. Hannides</b>	Con	1,452	47.7	- 1.8	+ 1.5
Matthew Renyard	Lab	710	23.3	- 3.7	- 0.1
Steven Hulbert	LD	356	11.7	+ 0.6	+ 0.4
Jean Romsey	UKIP	291	9.6		0.0
James J. Peplow	Grn	204	6.7	- 1.1	- 2.2
David E. Rawlinson	TUSC	28	0.9	- 1.0	+ 0.1

## Bevois



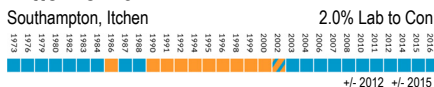
<b>Stephen Barnes-Andrews</b>	Lab	1,866	69.6	+12.0	+14.8
Felix Davies	Con	319	11.9	- 13.2	- 6.4
Rosie B. Pearce	Grn	206	7.7	- 0.2	- 5.9
Richard J. Lyons	UKIP	151	5.6		+ 0.5
Paul A. Clarke	LD	110	4.1	- 1.7	- 2.7
Andrew Howe	TUSC	30	1.1	- 1.4	- 0.4

## Bitterne



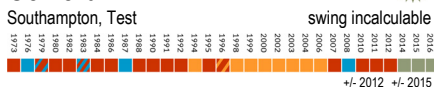
<b>Frances M. Murphy</b>	Lab	1,150	41.4	- 5.0	+ 1.4
Edward J. Osmond	Con	783	28.2	- 11.7	- 4.8
Kim Rose	UKIP	541	19.5	+12.6	+ 1.7
Robert W. Naish	LD	132	4.8	+ 0.4	+ 0.7
Jodie L. Copeland	Grn	128	4.6		+ 0.3
Dawn M. Strutt	TUSC	42	1.5	- 1.0	+ 0.8

## Bitterne Park



<b>*Ivan W. White</b>	Con	1,398	42.3	+ 7.0	+ 2.6
Stephen J. Fenerty	Lab	1,223	37.0	+ 3.1	+ 7.1
Jennifer E. Barnes	Grn	342	10.4	+ 1.9	+ 1.6
James A. Read	LD	261	7.9	- 1.8	- 0.1
Linda Boulton	TUSC	80	2.4	- 1.5	+ 1.6

## Coxford



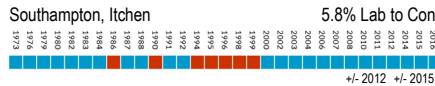
<b>Tammy E. Thomas</b>	Ind	1,317	38.7		
*Sally V. Spicer	Lab	924	27.2	- 25.7	+ 5.8
Joseph A. Lockyer	UKIP	498	14.6	+ 5.1	- 1.1
Trevor Glasspool	Con	396	11.6	- 9.8	- 7.6
Victoria K. Galton	LD	113	3.3	- 7.4	- 0.2
Richard T. McQuillan	Ind	84	2.5	+ 1.2	
Derek J. Chandler	Grn	70	2.1	- 0.3	- 1.3

## Freemantle



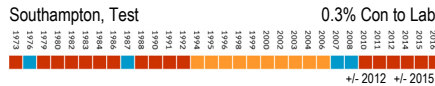
<b>*David A. Shields</b>	Lab	1,623	47.4	+ 5.7	+13.2
Christopher R. Grace	Con	1,063	31.0	- 8.5	- 4.5
Colin B. Hingston	UKIP	306	8.9		- 0.8
Jonathan W. Martin	Grn	256	7.5	- 1.1	- 5.1
Amy E. Greenwood	LD	178	5.2	- 1.7	- 1.7

## Harefield



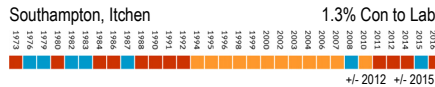
<b>Peter A. Baillie</b>	Con	1,525	47.7	+ 3.5	+ 3.6
Mary C. Lloyd	Lab	1,054	32.3	- 8.1	+ 2.4
Christopher F. Bluemel	Grn	246	7.7		+ 3.3
Carol J. Lloyd	LD	204	6.4	+ 1.3	+ 1.5
Carole D. Fletcher	TUSC	171	5.3	+ 3.3	+ 4.4

## Millbrook



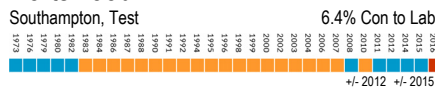
<b>Sarah P. Taggart</b>	Lab	1,517	41.7	- 7.1	+ 6.2
Steven G.P. Gallton	Con	1,332	36.6	- 7.6	+ 3.7
Pearline Hingston	UKIP	442	12.1		- 4.5
Graham P.G. Galton	LD	167	4.6	- 2.3	- 1.7
Jonathan S. Bean	Grn	152	4.2		- 2.4
Peter M. Wyatt	TUSC	31	0.9		+ 0.2

## Peartree



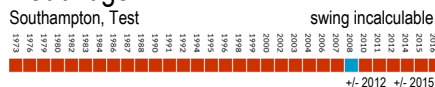
<b>Eamonn F. Keogh</b>	Lab	1,655	45.2	+ 3.5	+12.7
Marley G. Guthrie	Con	1,178	32.2	+ 0.9	- 6.1
Vincent Avellino	UKIP	468	12.8		- 2.5
Eileen M. Bowers	LD	180	4.9	- 7.4	- 2.1
Gemma L. Mathieson	Grn	160	4.4	- 2.7	- 1.9
Michael Marx	TUSC	21	0.6	- 2.8	0.0

## Portwood



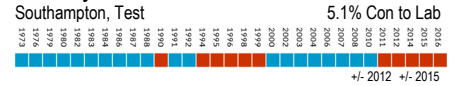
<b>John Savage</b>	Lab	1,106	33.4	+ 6.7	+ 5.0
*Linda M. Norris	Con	851	25.7	- 6.1	- 6.4
Adrian Ford	LD	823	24.9	- 5.6	+ 4.6
Kieren D. Brown	Grn	313	9.5	+ 1.2	- 8.1
Molly V. Chandler	UKIP	180	5.4		
Nicholas P. Chaffey	TUSC	34	1.0	- 0.5	- 0.7

## Redbridge



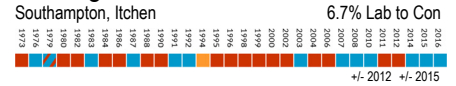
<b>*Lee K. Whitbread</b>	Lab	1,412	46.6	- 15.0	+ 8.6
Stephen J. McKinnon	UKIP	590	19.5		- 5.5
Preshan Jeevaratnam	Con	437	14.4	- 10.0	- 12.4
Denise M.E. Wyatt	Ind	413	13.6		
Simon D. Stokes	LD	101	3.3	- 3.0	- 1.1
Christopher R. James	Grn	76	2.5		- 2.1

## Shirley




<b>Mark Chaloner</b>	Lab	1,931	46.3	+ 1.0	+10.1
Matthew J. Turpin	Con	1,142	27.4	- 9.2	- 7.7
Nicholas E. Ray	UKIP	421	10.1	+ 4.3	- 0.2
Peter G. Galton	LD	253	6.1	+ 1.5	- 0.7
David J. Fletcher	Ind	229	5.5		
John C.T. Spottiswoode	Grn	198	4.7	- 1.7	- 4.6

## Sholing



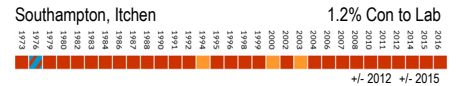
<b>James E. Baillie</b>	Con	1,445	40.5	+ 2.4	- 1.4
*Daniel J. Jeffery	Lab	1,286	36.1	- 10.9	+ 3.5
Derek I. Humber	UKIP	556	15.6	+ 6.6	- 1.1
Nicholas M. Ford	Grn	120	3.4		- 0.9
Kenneth J. Darke	LD	110	3.1	- 2.9	- 1.0
Declan P. Clune	TUSC	50	1.4		+ 1.0

## Swaythling



<b>*Sharon E. Mintoff</b>	Lab	1,145	48.0	+13.8	+17.3
Harmeet Singh Brar	Con	693	29.0	- 2.0	- 2.5
Angela M. Cotton	Grn	241	10.1	+ 1.8	- 2.0
Julien R. Poulain	LD	205	8.6	- 11.2	- 1.3
Kevin A. Hayes	TUSC	102	4.3	+ 1.1	+ 2.8

## Woolston



<b>Susan J. Blatchford</b>	Lab	1,407	50.3	- 4.8	+ 9.5
Alexander M. De Gusmao	Con	695	24.8	- 7.1	- 5.6
Colin A. Bleach	LD	269	9.6	+ 1.3	+ 4.2
Susan A. Atkins	TUSC	213	7.6	+ 2.9	+ 6.1
Katherine J. Barbour	Grn	213	7.6		+ 2.5

# How Southampton voted

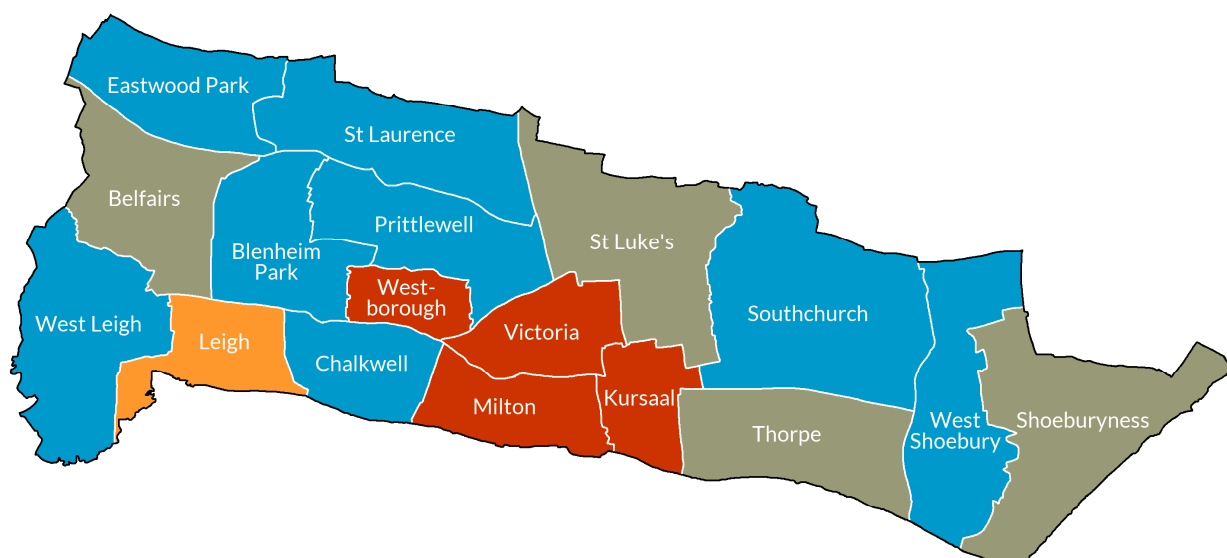
	Date	%Poll	Con	Lab	LD	UKIP	Green	Ind	Oth
Bargate	2016	24.8	31.5	46.7	5.0		8.0	8.8	
	2015	52.0	35.4	42.9	5.1		14.8		1.9
	2014	21.2	26.9	43.8		14.3	13.3		1.8
	2012	16.3	33.0	48.7	5.6		6.2	3.0	3.6
Bassett	2016	31.2	47.7	23.3	11.7	9.6	6.7		0.9
	2015	65.6	46.2	23.2	11.3	9.6	8.9		0.8
	2014	32.5	44.4	27.2	11.3	15.8			1.3
	2012	30.3	49.5	27.0	11.1		7.8		4.7
Bevois	2016	26.4	11.9	69.6	4.1	5.6	7.7		1.1
	2015	54.9	18.3	54.8	6.8	5.1	13.6		1.5
	2014	27.0	14.8	60.9	7.8		13.3		3.2
	2012	22.2	25.1	57.6	5.8		7.9		3.7
Bitterne	2016	28.1	28.2	41.4	4.8	19.5	4.6		1.5
	2015	55.9	33.0	40.0	4.1	17.8	4.3		0.7
	2014	31.2	26.2	42.2	3.8	26.3			1.5
	2012	30.3	39.9	46.4	4.4	6.9			2.5
Bitterne Park	2016	32.1	42.3	37.0	7.9		10.4		2.4
	2015	65.3	39.7	29.9	8.0	12.7	8.8		0.8
	2014	34.7	31.5	26.0	7.8	21.5	9.2	2.9	1.1
	2012	30.8	36.5	31.9	10.0		8.8	8.7	4.1
Coxford	2016	33.2	11.6	27.2	3.3	14.6	2.1	41.2	
	2015	58.7	19.2	21.4	3.5	15.7	3.4	36.9	
	2014	35.8	13.1	18.9	4.4	20.8		42.7	
	2012	30.0	21.4	52.9	10.7	9.5	2.4	1.3	1.8
Freemantle	2016	33.1	31.0	47.4	5.2	8.9	7.5		
	2015	60.7	35.5	34.2	6.9	9.7	12.6		1.1
	2014	33.7	38.7	30.6	5.6	12.4	11.8		0.9
	2012	30.6	39.5	41.7	6.9			3.2	
Harefield	2016	32.1	47.7	32.3	6.4		7.7		5.3
	2015	62.0	44.1	29.9	4.9	15.8	4.4		0.9
	2014	36.9	49.2	21.8	5.2	21.9			1.8
	2012	35.1	44.2	40.4	5.1	8.3			2.0
Millbrook	2016	34.0	36.6	41.7	4.6	12.1	4.2		0.9
	2015	58.7	32.9	35.5	6.3	16.6	6.6	1.4	0.7
	2014	34.3	27.1	31.0	5.9	21.1	9.6	4.1	1.2
	2012	33.0	44.2	48.8	6.9				
Peartree	2016	35.8	32.2	45.2	4.9	12.8	4.4		0.6
	2015	62.9	38.3	32.5	7.0	15.3	6.3		0.6
	2014	33.4	35.8	41.7	13.9				8.6
	2012	35.8	32.0	41.7	11.2		7.3		7.8
Portswood	2016	32.5	25.7	33.4	24.9	5.4	9.5		1.0
	2015	63.2	32.1	28.4	20.3		17.6		1.7
	2014	35.7	30.5	24.2	29.2		13.5		2.6
	2012	31.6	31.8	26.7	30.5		8.3		2.6
Redbridge	2016	29.0	14.4	46.6	3.3	19.5	2.5	13.6	
	2015	52.8	26.8	38.0	4.4	25.0	4.6		1.2
	2014	29.2	25.9	52.0	8.1				14.0
	2012	27.8	24.4	61.6	6.3				7.6
Shirley	2016	41.2	27.4	46.3	6.1	10.1	4.7	5.5	
	2015	64.7	35.1	36.2	6.8	10.3	9.3	1.5	0.8
	2014	40.4	28.8	41.1	4.6	17.2	7.6		0.7
	2012	38.6	36.6	45.3	4.6	5.8			1.3
Sholing	2016	34.0	40.5	36.1	3.1	15.6	3.4		1.4
	2015	64.6	41.9	32.6	4.1	16.7	4.3		0.4
	2014	34.5	31.7	31.5	4.8	30.6			1.4
	2012	35.7	38.1	47.0	6.0	9.0			
Swaythling	2016	28.7	29.0	48.0	8.6		10.1		4.3
	2015	57.5	31.5	30.7	9.9	14.2	12.1		1.5
	2014	28.3	33.1	30.3	16.0		15.9		4.7
	2012	24.9	31.0	34.2	19.8		8.3		6.8
Woolston	2016	28.3	24.8	50.3	9.6		7.6		7.6
	2015	57.8	30.4	40.8	5.4	16.7	5.1		1.5
	2014	31.8	27.1	34.6	6.4	28.4			3.6
	2012	29.4	31.9	55.1	8.3				4.7

# Southend-on-Sea

Immediately south of Rochford, and east of Castle Point can be found the past-its-peak Thames estuary resort of Southend. Like nearly all resorts up until 1997, Southend was massively Tory - with Liberals the principal opposition, notably in the west. But whereas so many fell to Labour in that year, Southend stayed Tory. The Lib Dems have since faded badly - rattling around at about 10% in most recent elections. To some extent Labour has been the beneficiary: they now have control of four wards, albeit not securely, and have history in a fifth, St Luke's, all in the centre of the town. But it has been an organised group of independents that has dragged Southend away from the Conservatives and into no overall control: they now have a group of eleven spread from one end of this seaside town to the other. UKIP's vote has held up well here (and across estuarine Essex): they are just 4 points down on 2014 when they swept five seats. 4% for them though is the difference between winning five and winning zero. The Conservative vote fell below 30% in 2016 - just 8 points ahead of the independents and exactly ten ahead of Labour. With numbers like that it's right that no one runs Southend with a majority. 23 Conservatives, 11 Independents, 10 Labour, 5 UKIP and 21 Lib Dems: Tories three short of a majority.

73 76 78 79 80 82 83 84 86 87 88 90 91 92 94 95 96 97 99 00 01 02 03 04 06 07 08 10 11 12 14 15 16

Results dashboard																				
Belfairs			Blenheim Pk			Chalkwell			Eastwood Pk			Kursaal			Leigh			Milton		
16	15	14	16	15	14	16	15	14	16	15	14	16	15	14	16	15	14	16	15	14
Prittlewell			St Laurence			St Luke's			Shoeburyness			Southchurch			Thorpe			Victoria		
16	15	14	16	15	14	16	15	14	16	15	14	16	15	14	16	15	14	16	15	14
West Leigh			West Shoebury			Westborough														
16	15	14	16	15	14	16	15	14												



	Conservatives		Labour		Liberal Dem		UKIP		Green		Independents		Others	
	Seats	%Votes	Seats	%Votes	Seats	%Votes	Seats	%Votes	Seats	%Votes	Seats	%Votes	Seats	%Votes
16	8	29.7	4	19.7	1	10.2	0	14.6	0	4.4	4	21.4	0	0.0
15	13	38.5	3	19.1	0	9.7	1	11.0	0	7.3	2	14.4	0	0.0
14	4	30.9	3	18.1	1	12.6	5	18.8	0	1.3	4	18.2	0	0.0



## Belfairs



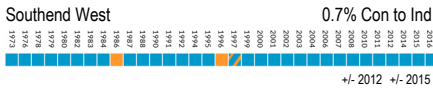
<b>*Stephen Ayles</b>	Ind	1,051	41.6	+ 9.1
Alan Dear	Con	990	39.2	+ 9.6 - 3.4
Dave Alston	Lab	264	10.5	+ 0.2 - 1.9
Nick Brown	Gm	117	4.6	- 0.5
Richard Herbert	LD	102	4.0	- 3.6 - 3.9

## Blenheim Park



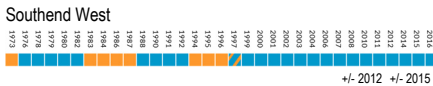
<b>Helen Boyd</b>	Con	715	31.6	+ 3.7 - 6.2
Matt Dent	Lab	555	24.6	+ 8.1 + 6.0
Roger Weaver	UKIP	474	21.0	+ 4.8 - 1.4
Jill Allen-King	LD	317	14.0	- 16.5 + 6.1
Colin Ritchie	Ind	105	4.6	
Jules Esposito	Gm	94	4.2	- 4.7 - 3.4

## Chalkwell



<b>David Burzotta</b>	Con	817	38.4	- 3.3 - 11.0
Andy Crow	Ind	502	23.6	- 2.0
Taylor Barrall	Lab	347	16.3	- 2.8 - 3.2
Paul Lloyd	UKIP	223	10.5	
Mark Meatcher	Gm	124	5.8	- 2.5
Colin Davis	LD	112	5.3	- 2.2 - 1.3

## Eastwood Park



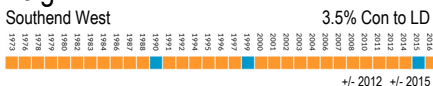
<b>*Chris Walker</b>	Con	1,022	42.5	- 8.4 - 15.4
Verina Weaver	UKIP	644	26.8	+ 9.4
Paul Collins	LD	464	19.3	+ 3.5 0.0
Sean Jones	Lab	222	9.2	- 6.7 - 5.6
Fiddian Warman	Gm	50	2.1	- 6.0

## Kursaal



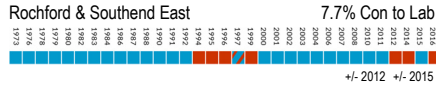
<b>Helen McDonald</b>	Lab	709	42.2	+ 3.4 + 5.7
Gordon Bailey-Smith	UKIP	379	22.5	- 1.5
Simon Gittus	Con	378	22.5	- 8.9 - 2.9
Liz Swanson	Gm	141	8.4	+ 0.4 - 1.2
Richard Collins	LD	75	4.5	- 0.5 - 0.1

## Leigh



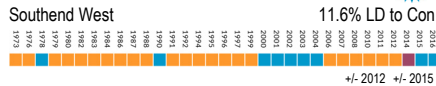
<b>Peter Wexham</b>	LD	1,185	49.1	- 0.3 +17.1
Jonathan Hodge	Con	574	23.8	- 7.2 - 17.7
Matt Zarb-Cousin	Lab	272	11.3	- 8.3 - 3.7
Ted Preedy	UKIP	206	8.5	
Jon Mullett	Gm	174	7.2	- 4.3

## Milton



<b>*Julian Ware-Lane</b>	Lab	1,020	45.3	+ 9.5 + 7.5
Daniel Nelson	Con	593	26.3	- 5.9 - 12.7
Jo Googe	UKIP	297	13.2	
Stephen Bartram	Gm	142	6.3	- 4.6
Stephen Cummins	Ind	124	5.5	- 13.6
Robert Howes	LD	78	3.5	- 3.0 - 2.1

## Prittlewell



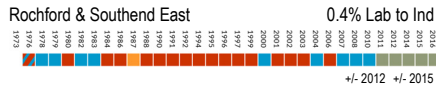
<b>*David Garston</b>	Con	758	30.1	+ 2.8 - 16.2
Mike Fieldhouse	Lab	680	27.0	+ 9.9 + 7.6
Bob Gage	UKIP	473	18.8	
*Mary Betson	LD	253	10.1	- 20.3 - 0.7
Paul Ryder	Ind	233	9.3	- 5.4
Abbie-Jade Sutherland	Gm	118	4.7	- 4.1

## St Laurence



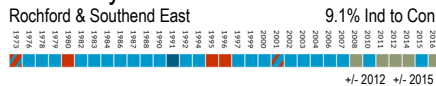
<b>*Mark Flewitt</b>	Con	824	38.2	+ 2.3 + 0.9
Viv White	UKIP	437	20.3	- 6.8
Reg Copley	Lab	370	17.1	- 2.2 + 2.5
Kat Woodley	Ind	245	11.4	
Ashley Thompson	LD	218	10.1	- 17.5 - 2.4
Tanya Rayment	Gm	64	3.0	- 2.5

## St Luke's



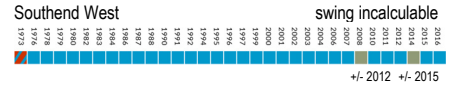
<b>*Brian Ayling</b>	Ind	838	37.0	- 4.1
Donna Richardson	Lab	473	20.9	- 4.9 + 3.5
Del Thomas	Con	464	20.5	- 3.6 - 0.4
David Stansfield	UKIP	352	15.6	- 3.2
Jason Pillely	Gm	104	4.6	- 0.2
Tomasz Lachowicz	LD	31	1.4	- 0.8 - 1.6

## Shoeburyness



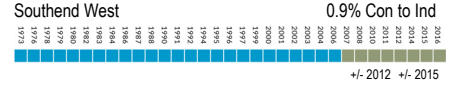
<b>*Mike Assenheim</b>	Ind	728	29.0	- 22.7
Sue Abrahams	Con	607	24.1	- 4.6 - 14.7
Anne Chalk	Ind	527	21.0	- 13.8
Edward McNally	UKIP	309	12.3	
Maggie Kelly	Lab	236	9.4	- 3.4 - 8.7
Nigel Outten	Gm	57	2.3	- 3.3
David Barrett	LD	50	2.0	

## Southchurch



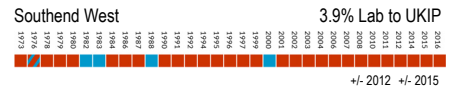
<b>Alex Bright</b>	Con	861	33.3	- 2.5 - 5.3
Keith Sharman	Ind	800	30.9	+ 7.9
Barrie Page	UKIP	367	14.2	- 2.6
Ros Sanders	Lab	296	11.4	- 1.2
Paul Hill	Gm	80	3.1	- 2.3
Juliet Thompson	LD	52	2.0	- 0.8

## Thorpe



<b>*Mike Stafford</b>	Ind	1,873	63.1	- 6.7
Jon Bacon	Con	475	16.0	- 8.4 - 10.3
Clive Cowan	UKIP	297	10.0	
Rod Birks	Lab	184	6.2	+ 1.9 - 1.3
Jo Bates	Gm	83	2.8	- 1.4
James Clinkscales	LD	56	1.9	+ 0.4 - 0.5

## Victoria




<b>*Ian Gilbert</b>	Lab	987	54.7	+ 4.3 +14.0
Peter Breuer	UKIP	357	19.8	+12.0 - 2.7
Denis Game	Con	276	15.3	- 10.1 - 8.2
Ian Hurd	Gm	117	6.5	+ 0.2 - 2.5
Donna Collins	LD	66	3.7	- 0.1 - 0.5

## West Leigh



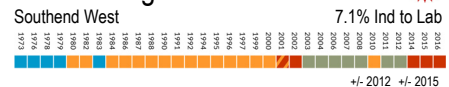
<b>*John Lamb</b>	Con	1,219	44.6	- 5.1 - 7.5
Chris Bailey	LD	769	28.1	- 2.5 + 8.5
Lesley Martin	UKIP	313	11.5	- 2.5
Ian Pope	Lab	235	8.6	- 0.5 - 1.0
Gabriella Terry	Ind	108	4.0	
Sarah Yapp	Gm	89	3.3	- 1.5

## West Shoebury



<b>Derek Jarvis</b>	Con	810	36.0	- 3.1 - 2.0
Peter Lovett	Ind	767	34.1	
Lenny Lierens	UKIP	344	15.3	- 20.5 - 6.1
Joseph Saunders	Lab	230	10.2	- 4.7 - 2.3
Carole Roast	LD	55	2.4	- 2.4 - 2.3
Stephen Jordan	Gm	44	2.0	- 4.8

## Westborough



<b>Anne Jones</b>	Lab	693	33.9	+ 2.9 + 0.6
*Dr Vel	Ind	451	22.1	- 11.2
Daryl Peagram	Con	317	15.5	+ 0.3 - 13.9
Frank Snell	UKIP	263	12.9	
Paul Mansfield	Gm	124	6.1	- 2.3 - 5.6
Pamela Austin	LD	119	5.8	+ 0.4 - 2.2
Alan Hart	Ind	77	3.8	- 0.3

# How Southend-on-Sea voted

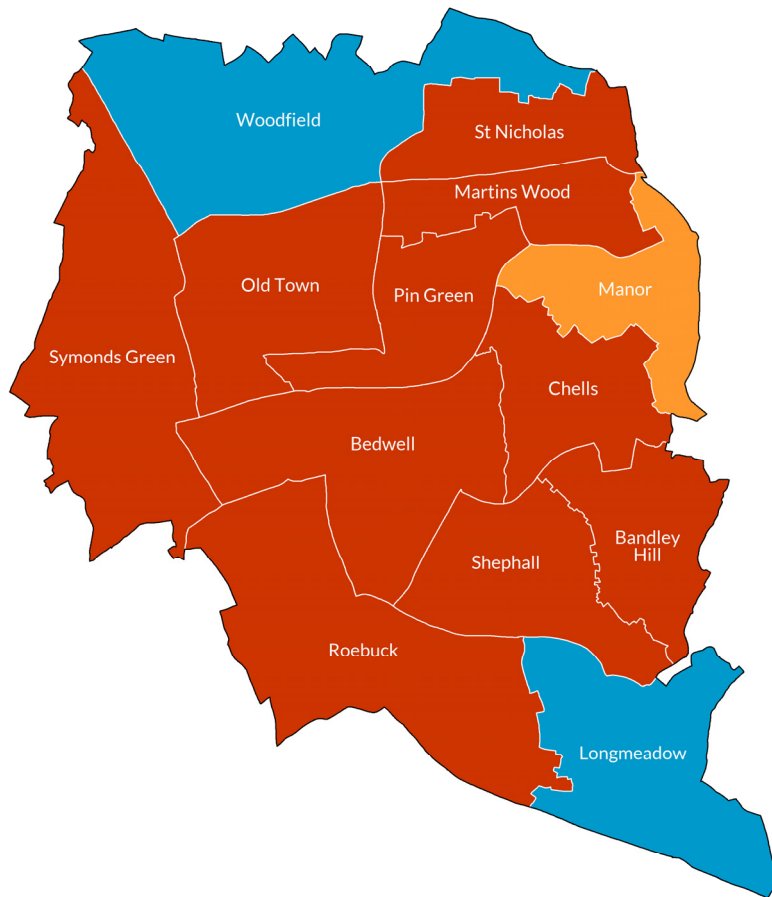
	Date	%Poll	Con	Lab	LD	UKIP	Green	Ind	Oth
Belfairs	2016	34.2	39.2	10.5	4.0		4.6	41.6	
	2015	69.3	42.6	12.4	7.9	22.5	5.1	9.6	
	2014	37.4	44.7	13.0	7.3			35.0	
	2012	33.8	29.6	10.3	7.6	12.5		32.5	7.6
Blenheim Park	2016	29.0	31.6	24.6	14.0	21.0	4.2	4.6	
	2015	64.1	37.8	18.6	13.7	22.4	7.6		
	2014	33.7	27.1	14.3	19.7	31.7	7.2		
	2012	28.4	27.9	16.5	30.5	16.2	8.9		
Chalkwell	2016	30.1	38.4	16.3	5.3	10.5	5.8	23.6	
	2015	64.2	49.4	19.5	6.6		8.3	16.1	
	2014	30.9	37.3	17.5	6.9	17.7		20.5	
	2012	26.2	41.7	19.1	7.5			25.6	6.1
Eastwood Park	2016	32.5	42.5	9.2	19.3	26.8	2.1		
	2015	66.3	57.9	14.8	19.3		8.1		
	2014	35.8	41.8	9.7	13.9	34.6			
	2012	29.9	50.9	15.9	15.8	17.4			
Kursaal	2016	21.7	22.5	42.2	4.5	22.5	8.4		
	2015	48.3	25.4	36.5	4.6	24.0	9.6		
	2014	23.1	20.5	31.5	5.2	33.5	9.3		
	2012	21.3	31.4	38.8	5.0		8.0		16.9
Leigh	2016	32.6	23.8	11.3	49.1	8.5	7.2		
	2015	69.5	41.5	15.0	32.0		11.5		
	2014	32.7	37.5	17.9	44.7				
	2012	27.5	31.0	19.6	49.4				
Milton	2016	30.5	26.3	45.3	3.5	13.2	6.3	5.5	
	2015	57.8	39.0	37.8	5.6		10.9	6.7	
	2014	30.3	25.0	36.4	6.7	20.8		11.1	
	2012	24.4	32.2	35.8	6.5		19.1		6.5
Prittlewell	2016	32.8	30.1	27.0	10.1	18.8	4.7	9.3	
	2015	65.1	46.3	19.4	10.8		8.8	14.7	
	2014	35.8	30.1	14.5	21.1	34.3			
	2012	30.3	27.3	17.1	30.4	25.2			
St Laurence	2016	29.5	38.2	17.1	10.1	20.3	3.0	11.4	
	2015	61.7	37.3	14.6	12.5	27.1	5.5	2.9	
	2014	31.3	28.2	15.3	19.1	37.4			
	2012	27.0	35.9	19.3	28.6	10.8			5.4
St Luke's	2016	32.9	20.5	20.9	1.4	15.6	4.6	37.0	
	2015	58.7	20.9	17.4	3.0	18.8	4.8	35.1	
	2014	30.7	22.3	26.5	2.8			48.4	
	2012	27.0	24.1	25.8	2.2			41.1	6.8
Shoeburyness	2016	29.0	24.1	9.4	2.0	12.3	2.3	50.0	
	2015	59.9	38.8	18.1	2.7		5.6	34.8	
	2014	30.7	34.5	15.3	2.9			47.2	
	2012	25.8	28.7	12.8				51.7	6.8
Southchurch	2016	28.3	33.3	11.4	2.0	14.2	3.1	30.9	
	2015	61.7	38.6	14.8	2.5	16.8	4.3	23.0	
	2014	34.7	38.8	13.7	3.3			44.2	
	2012	31.2	35.8	12.6	2.8		5.4	37.5	6.0
Thorpe	2016	40.0	16.0	6.2	1.9	10.0	2.8	63.1	
	2015	73.0	26.3	7.3	2.4		4.2	59.8	
	2014	45.4	22.3	5.9	2.3			69.6	
	2012	39.7	24.4	4.3	1.5			69.8	
Victoria	2016	25.0	15.3	54.7	3.7	19.8	6.5		
	2015	50.3	23.5	40.7	4.2	22.5	9.0		
	2014	26.8	15.9	39.5	3.9	30.4	9.5		0.9
	2012	24.8	25.4	50.4	3.8	7.8	6.3		6.3
West Leigh	2016	38.7	44.6	8.6	28.1	11.5	3.3	4.0	
	2015	78.0	52.1	9.6	19.6	14.0	4.8		
	2014	40.5	40.6	8.8	28.6	21.9			
	2012	37.1	49.7	9.1	30.6			10.6	
West Shoebury	2016	30.8	36.0	10.2	2.4	15.3	2.0	34.1	
	2015	64.0	38.0	12.5	4.7	21.4	4.7	16.6	
	2014	34.8	34.8	13.3	5.9	46.0			
	2012	29.5	39.1	14.9	4.8	35.8			5.5
Westborough	2016	27.6	15.5	33.9	5.8	12.9	6.1	25.9	
	2015	57.1	29.4	33.3	8.0		11.7	17.7	
	2014	29.2	15.2	33.8	19.0	22.7		9.3	
	2012	21.9	15.2	31.0	5.4		8.4	39.8	

# Stevenage

Stevenage is now the only Labour-run district in Hertfordshire. Never once has control slipped from Labour's hands, and yet they frequently struggle to win the parliamentary seat. In part that's because Stevenage isn't quite big enough for it's own constituency and so it takes surrounding, heavily Tory provinces. But it's not the only reason: the Conservatives have to be somewhat competitive within Stevenage itself to take the seat. But, much like Reading, there is enough political homogeneity, spread evenly, throughout the town that Labour can win most of the wards easily; just not spectacularly. Labour was just over 11 points ahead of the Tories in 2016 - in 2015, on general election day they were ahead by just 2 points within the town. UKIP polled 22% in 2014 but got nothing for it then and certainly won't now their vote has crashed to just 5% - much like Southampton apparently returning to Labour. 29 Labour seats, 7 Conservative councillors and 3 Lib Dems: Labour majority of 19.

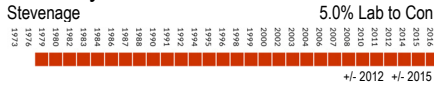
**73 76 78 79 80 82 83 84 86 87 88 90 91 92 94 95 96 98 99 00 02 03 04 06 07 08 10 11 12 14 15 16**

Results dashboard																				
Bandley Hill			Bedwell			Chells			Longmeadow			Manor			Martins Wood			Old Town		
16	15	14	16	15	14	16	15	14	16	15	14	16	15	14	16	15	14	16	15	14
Pin Green			Roebuck			St Nicholas			Shephall			Symonds Green			Woodfield					
16	15	14	16	15	14	16	15	14	16	15	14	16	15	14	16	15	14	16	15	14



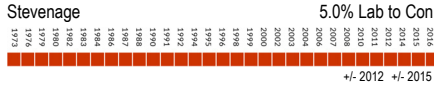
	Conservatives		Labour		Liberal Dem		UKIP		Green		Independents		Others	
	Seats	%Votes	Seats	%Votes	Seats	%Votes	Seats	%Votes	Seats	%Votes	Seats	%Votes	Seats	%Votes
16	2	32.6	7	44.3	1	13.0	0	5.0	0	5.2	0	0.0	0	0.0
15	4	36.0	8	38.2	1	7.4	0	11.6	0	5.4	0	0.0	0	1.4
14	1	25.1	11	39.4	1	9.8	0	22.4	0	1.0	0	0.0	0	2.3

## Bandley Hill



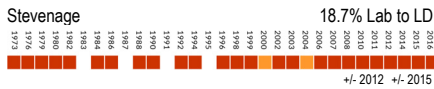
<b>*Michelle E. Gardner</b>	Lab	783	49.6	- 4.2	+10.4
Alexander Farquharson	Con	603	38.2	+ 5.7	- 8.1
Barbara Segadelli	LD	98	6.2	- 0.7	+ 1.2
Mark Pickersgill	TUSC	96	6.1	- 0.6	+ 2.5

## Bedwell



<b>*David W. Cullen</b>	Lab	917	55.8	- 1.0	+ 6.5
David W. Bundy	Con	415	25.3	+ 9.0	+ 3.2
Victoria L. Snelling	Grn	147	9.0	+ 3.4	+ 4.6
Gareth Steiner	LD	95	5.8	+ 0.9	+ 2.0
Steve Glennon	TUSC	68	4.1	+ 1.6	+ 3.1

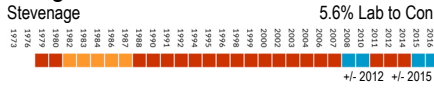
## Chells



<b>Jackie Hollywell</b>	Lab	619	35.9	- 20.3	- 4.5
Stephen Booth	LD	515	29.9	+17.0	+16.7
Matthew P. Wyatt	Con	437	25.4	+ 0.9	- 11.3
Roger Charles	TUSC	67	3.9	- 2.5	+ 0.8
Shirley A. Hicks	Grn	61	3.5		- 3.1
Bobby Smith	Elmo	23	1.3		

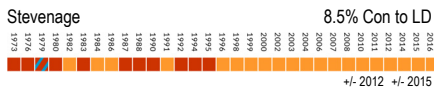


## Longmeadow



<b>Adam J.S. Mitchell</b>	Con	638	40.8	+ 4.8	- 0.9
*Lorraine K. Bell	Lab	631	40.4	- 6.6	+ 6.4
Ralph C. Baskerville	LD	131	8.4	- 2.0	
Alex Tasker	Grn	98	6.3		+ 0.5
Helen D. Kerr	TUSC	65	4.2	- 2.4	+ 3.5

## Manor



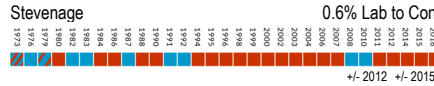
<b>*Graham W. Snell</b>	LD	1,224	59.0	+13.4	+20.7
Matthew Clarke	Con	414	20.0	- 3.5	- 7.0
Monika E. Cherney-Craw	Lab	352	17.0	- 6.5	- 2.6
Marcus M.G. Blackburn	Grn	83	4.0		+ 1.3

## Martins Wood



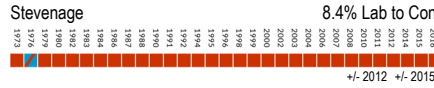
<b>*Maureen McKay</b>	Lab	717	48.6	- 11.5	+ 6.2
Michael S. Hearn	Con	534	36.2	+ 5.6	- 5.9
Naomi R. Collins	Grn	89	6.0		- 0.1
Andrew D. Anderson	LD	79	5.4	- 4.0	- 1.0
Mark N.S. Gentleman	TUSC	56	3.8		+ 0.8

## Old Town



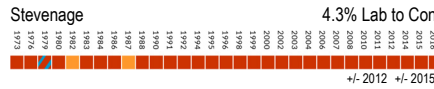
<b>*Jim Brown</b>	Lab	974	44.7	- 4.8	+ 9.4
Philip K. Roethenbaugh	Con	749	34.4	- 3.6	- 6.9
Marilyn T. Yarnold-Forrester	UKIP	287	13.2		+ 0.8
Elizabeth G. Sturges	Grn	143	6.6	- 1.1	+ 0.8
Glenn R. Chaisty	TUSC	25	1.1		+ 0.3

## Pin Green



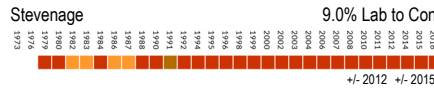
<b>*Simon K. Speller</b>	Lab	762	49.9	- 8.2	+ 7.8
Michelle M. Frith	Con	477	31.3	+ 8.6	- 1.0
Vicky Lovelace	Grn	130	8.5		+ 2.1
Patricia Washer	LD	99	6.5		0.0
Ella Milner	TUSC	58	3.8		+ 2.8

## Roebuck



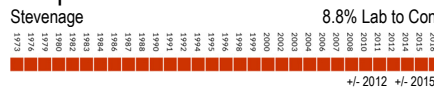
<b>*John Lloyd</b>	Lab	714	43.4	- 9.4	+ 7.0
Bret R. Facey	Con	471	28.6	- 0.9	- 6.3
Mark P. Williams	UKIP	282	17.1		- 2.3
Martin J. Malocco	Grn	86	5.2	- 3.9	+ 0.3
Denise C. Baskerville	LD	77	4.7	- 1.1	+ 0.8
Bryan D. Clare	TUSC	16	1.0	- 1.9	+ 0.4

## St Nicholas



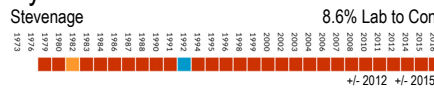
<b>*Richard J. Henry</b>	Lab	858	51.2	- 11.4	+ 8.8
Kevin Orral	Con	540	32.2	+ 6.6	+ 2.6
Heather M. Snell	LD	148	8.8	- 3.0	+ 3.2
Amber E. Gentleman	TUSC	129	7.7		+ 6.8

## Shephall



<b>John P. Mead</b>	Lab	708	53.1	- 5.6	+ 7.0
Ian Frith	Con	381	28.6	+12.0	+ 2.4
Mike Malocco	Grn	133	10.0		+ 4.7
Barbara J. Clare	TUSC	111	8.3	+ 4.6	+ 6.8

## Symonds Green



<b>*Laurie Chester</b>	Lab	733	46.3	- 16.9	+ 0.7
Alex Toung	Con	457	28.9	+ 0.3	- 12.6
Sean U. Howlett	UKIP	252	15.9		
Clive Hearmon	LD	69	4.4	- 3.8	- 1.0
Richard D. Warr	Grn	57	3.6		- 3.2
Trevor M. Palmer	TUSC	16	1.0		- 0.9

## Woodfield



<b>*Margaret P. Notley</b>	Con	660	45.6	- 2.9	- 2.4
Jim Callaghan	Lab	441	30.5	- 10.7	+ 2.0
Marion A. Mason	UKIP	217	15.0		+ 1.3
Daniel P.C. Snell	LD	74	5.1	- 5.2	+ 0.5
Charlie Batt	Grn	54	3.7		- 1.5

# How Stevenage voted

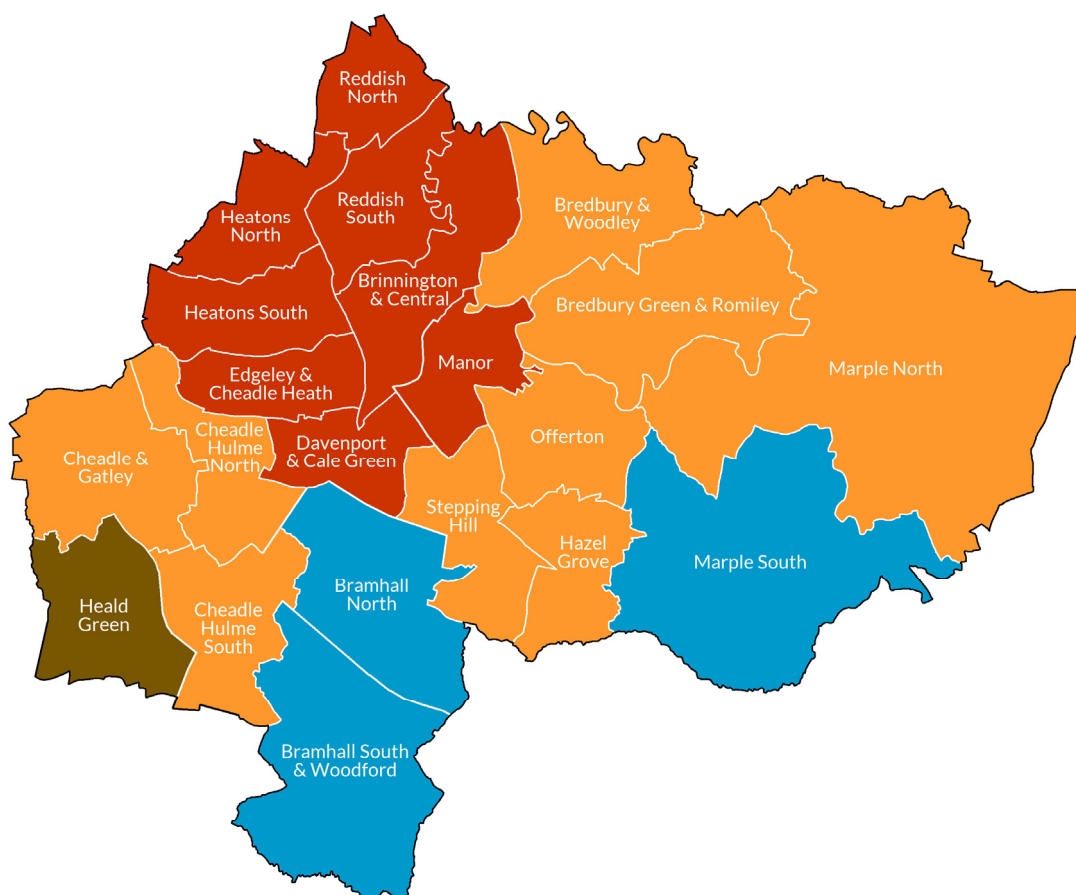
	Date	%Poll	Con	Lab	LD	UKIP	Green	Ind	Oth
Bandle Hill	2016	32.1	38.2	49.6	6.2				6.1
	2015	62.3	46.3	39.2	5.0		5.8		3.6
	2014	34.4	34.8	48.7	7.2				9.4
	2012	30.7	32.5	53.8	6.9				6.7
Bedwell	2016	33.2	25.3	55.8	5.8		9.0		4.1
	2015	58.4	22.1	49.3	3.8	19.5	4.4		1.0
	2014	35.6	16.4	49.2	4.4	28.0			2.0
	2012	31.1	16.3	56.8	4.9	13.8	5.6		2.5
Chells	2016	34.7	25.4	35.9	29.9		3.5		5.2
	2015	61.3	36.7	40.4	13.2		6.6		3.1
	2014	36.2	15.9	34.5	23.3	26.3			
	2012	31.1	24.5	56.2	12.9				6.4
Longmeadow	2016	35.8	40.8	40.4	8.4		6.3		4.2
	2015	66.8	41.7	34.0		17.8	5.8		0.7
	2014	41.1	28.8	34.4	6.6	28.2			2.1
	2012	36.4	36.0	47.0	10.4				6.6
Manor	2016	42.2	20.0	17.0	59.0		4.0		
	2015	71.9	27.0	19.6	38.3	12.3	2.7		
	2014	42.7	16.3	18.7	45.4	19.6			
	2012	36.6	23.5	30.8	45.6				
Martins Wood	2016	32.6	36.2	48.6	5.4		6.0		3.8
	2015	61.9	42.1	42.4	6.4		6.1		3.0
	2014	35.4	27.6	43.6		28.8			
	2012	29.7	30.6	60.1	9.4				
Old Town	2016	37.7	34.4	44.7		13.2	6.6		1.1
	2015	65.9	41.3	35.3	4.4	12.4	5.8		0.8
	2014	38.8	29.5	37.3	3.4	23.2	6.6		
	2012	33.8	38.0	49.5	4.8		7.7		
Pin Green	2016	33.2	31.3	49.9	6.5		8.5		3.8
	2015	61.8	32.3	42.1		18.2	6.4		1.0
	2014	36.7	22.3	46.5		28.3			2.9
	2012	31.9	22.7	58.1	6.5	12.7			
Roebuck	2016	34.1	28.6	43.4	4.7	17.1	5.2		1.0
	2015	62.2	34.9	36.4	3.9	19.4	4.9		0.6
	2014	35.7	24.6	36.7	4.1	29.0	4.9		0.7
	2012	30.3	29.5	52.8	5.8		9.1		2.9
St Nicholas	2016	33.4	32.2	51.2	8.8				7.7
	2015	61.8	29.6	42.4	5.6	17.1	4.4		0.9
	2014	34.6	20.8	44.1	6.1	26.7			2.3
	2012	28.9	25.6	62.6	11.8				
Shephall	2016	29.6	28.6	53.1			10.0		8.3
	2015	58.9	26.2	46.1		20.9	5.3		1.5
	2014	33.8	16.2	38.9	7.9	31.9			5.1
	2012	28.6	16.6	58.7	7.0	14.0			3.7
Symonds Green	2016	36.4	28.9	46.3	4.4	15.9	3.6		1.0
	2015	63.8	40.3	45.6	5.4		6.8		1.9
	2014	39.8	33.0	54.3	6.9				5.8
	2012	33.6	28.6	63.2	8.2				
Woodfield	2016	34.9	45.6	30.5	5.1	15.0	3.7		
	2015	66.3	48.0	28.5	4.6	13.7	5.2		
	2014	38.6	41.1	30.1	5.6	23.2			
	2012	30.3	48.5	41.2	10.3				

# Stockport

There aren't many Metropolitan boroughs Labour does not control, but Stockport is one. Stockport is a very safe Labour constituency nowadays, so how is this possible? The answer is simply that Stockport itself is less than a third of Stockport borough, and the rest is inhospitable Labour territory: the Conservative-Lib Dem battlegrounds of Cheadle and Hazel Grove. Hazel Grove, Marple and Bramhall is the Greater Manchester equivalent of Sheffield Hallam - just t'other side of the Peak District: affluent, semi-rural commuter territory. Cheadle and Cheadle Hulme is a suburban suburb of Manchester. Because there is more Lib Dem territory; because the Conservatives tanked in Stockport decades ago (there was a time when all three constituencies plus the council were Tory held), and because the Lib Dems were also able to eat into Labour territory during the latter years of the Labour government, it's the Lib Dems who've been able to administer Stockport for several years; some in outright control, some with Labour support. Labour has been getting closer; they traded a seat in Manor for a defector in Offerton in 2016, but it's hard to see a path to a Labour majority here except in the most exceptional year. There are 24 Libe Dem councillors, 22 Labour, 14 Tories and 3 Resident Association. 32 seats are needed for a majority, so this council is, as they say, "well hung".

73 75 76 78 79 80 82 83 84 86 87 88 90 91 92 94 95 96 98 99 00 02 03 04 06 07 08 10 11 12 14 15 16

Results dashboard																							
Bramhall North			Bramhall South			Bredbury			Bredbury Green			Brinnington & Cen			Cheadle & Gatley			Cheadle Hulme N.					
16	15	14	16	15	14	16	15	14	16	15	14	16	15	14	16	15	14	16	15	14			
Cheadle Hulme S.			Davenport			Edgeley			Hazel Grove			Heald Green			Heatons North			Heatons South					
16	15	14	16	15	14	16	15	14	16	15	14	16	15	14	16	15	14	16	15	14	16	15	14
Manor			Marple North			Marple South			Offerton			Reddish North			Reddish South			Stepping Hill					
16	15	14	16	15	14	16	15	14	16	15	14	16	15	14	16	15	14	16	15	14	16	15	14



	Conservatives		Labour		Liberal Dem		UKIP		Green		Independents		Others	
	Seats	%Votes	Seats	%Votes	Seats	%Votes	Seats	%Votes	Seats	%Votes	Seats	%Votes	Seats	%Votes
16	3	24.1	8	29.9	9	29.3	0	8.6	0	4.4	0	0.0	1	3.7
15	7	28.1	7	27.7	6	24.1	0	12.4	0	5.3	1	2.3	0	0.1
14	4	23.2	7	29.2	9	26.1	0	13.3	0	4.2	1	2.6	0	1.4

## Bramhall North

Cheadle 5.4% LD to Con

<b>*Linda Holt</b>	Con	2,400	53.2	+ 0.9	+ 4.7
Pauline Banham	LD	1,177	26.1	- 9.8	- 5.5
David L. White	Lab	432	9.6	- 2.3	+ 0.3
Joan A. Wells	UKIP	316	7.0		+ 0.6
Deborah E. Hind	Grn	189	4.2		0.0

## Bramhall South & Woodford

Cheadle 8.2% Con to LD

<b>*Brian Bagnall</b>	Con	1,972	43.8	- 5.7	- 2.3
Jeremy R. Meal	LD	1,657	36.8	+10.6	+ 3.8
Philip S. Matley	Lab	260	5.8	- 4.3	- 1.5
Paul Bellis		248	5.5		
David M. Perry	UKIP	236	5.2	- 3.7	- 4.8
Malcolm S.H. Brown	Grn	127	2.8	- 2.5	- 0.8

## Bredbury & Woodley

Hazel Grove 9.5% Lab to LD

<b>*Christine Corris</b>	LD	1,539	44.5	+ 3.3	+ 9.7
Amanda J. Green	Lab	692	20.0	- 15.6	+ 0.6
Jamie Holt	Con	618	17.9	+ 3.4	- 8.4
Richard D. Ellis	UKIP	504	14.6		- 1.0
Conrad C. Beard	Grn	103	3.0		- 0.8

## Bredbury Green & Romiley

Hazel Grove 6.1% Con to LD

<b>Lisa Smart</b>	LD	2,284	51.0	+ 9.9	+22.5
Sally Bennett	Con	1,442	32.2	- 2.2	- 2.0
Brian A. Wild	Lab	602	13.4	- 7.0	- 5.8
Gavin N. Pate	Grn	151	3.4		0.0

## Brinnington & Central

Stockport swing incalculable

<b>*Andy Sorton</b>	Lab	1,889	77.1	+ 6.7	+20.0
James T. Pelham	Grn	288	11.8		+ 6.9
Ros Lloyd	Con	272	11.1	+ 4.5	+ 0.7

## Cheadle & Gatley

Cheadle 2.4% Con to LD

<b>*Keith Holloway</b>	LD	2,037	41.5	- 1.0	+ 5.3
Dawn R. Calmonson	Con	1,536	31.3	- 5.8	+ 0.4
Colin Owen	Lab	850	17.3	- 3.1	- 2.7
Julie A. Warburton	UKIP	337	6.9		- 1.1
Natasha M. Brooks	Grn	144	2.9		- 2.0

## Cheadle Hulme North

Cheadle 0.5% Lab to LD

<b>*John Pantall</b>	LD	1,709	46.5	- 5.9	+ 9.4
Liz Marron	Lab	824	22.4	- 6.9	+ 1.3
Natalie L. Fenton	Con	587	16.0	- 2.2	- 8.7
Taff Davies	UKIP	409	11.1		- 0.9
Michael J. Padfield	Grn	144	3.9		- 1.3

## Cheadle Hulme South

Cheadle 9.9% Con to LD

<b>Mark Hunter</b>	LD	2,830	60.3	+13.4	+23.3
Stephen M. Robinson	Con	1,060	22.6	- 6.3	- 12.6
Chris Carter	Lab	335	7.1	- 7.4	- 5.4
Cyril A. Peake	UKIP	335	7.1	- 2.7	- 2.9
Clare H. Brown	Grn	136	2.9		- 2.4

## Davenport & Cale Green

Stockport swing incalculable

<b>*Wendy Wild</b>	Lab	1,935	56.9	+11.0	+14.0
Dottie Hopkins	UKIP	469	13.8		- 2.0
Helen E. Shaw	LD	411	12.1	- 25.9	+ 0.7
Gill Shaw	Con	390	11.5	+ 2.9	- 3.0
Chris Gibbins	Grn	194	5.7	- 0.6	- 0.4

## Edgeley & Cheadle Heath

Stockport swing incalculable

<b>*Sheila Bailey</b>	Lab	2,214	68.1	- 6.5	+13.3
Peter G. Behan	UKIP	393	12.1		- 1.5
Maureen E. Baldwin-Moore	Con	252	7.8	- 1.8	- 7.1
Gordon J. Combe	Grn	198	6.1	- 1.2	- 1.9
Claire L. Halliwell	LD	192	5.9	- 2.6	- 2.8

## Hazel Grove

Hazel Grove 2.3% Con to LD

<b>Jon Twigge</b>	LD	1,777	39.0	- 3.1	+10.8
Sue Carroll	Con	1,494	32.8	- 7.6	- 5.8
Julie A. Wharton	Lab	634	13.9	- 3.6	- 2.0
Tara O'Brien	UKIP	534	11.7		- 1.8
Ken Pease	Grn	120	2.6		- 1.3

## Heald Green

Cheadle 9.3% Rate to Lab

<b>Anna Charles-Jones</b>	Rate	2,002	54.4	- 15.9	+13.6
Kath Priestley	Lab	572	15.5	+ 2.6	- 0.1
Yvonne Salmons	Con	404	11.0	+ 4.7	- 5.8
Tony Moore	UKIP	347	9.4		- 4.1
Gahfar A. Karim	LD	294	8.0	+ 1.5	- 4.0
Camilla H.A. Luff	Grn	64	1.7		- 1.2

## Heaton North

Stockport 13.7% Con to Lab

<b>*David Sedgwick</b>	Lab	2,602	61.1	+13.2	+14.7
Pamela M. Haworth	Con	1,051	24.7	- 14.2	- 5.3
Janet Cuff	Grn	377	8.8	- 0.3	- 0.1
Jenny Humphreys	LD	231	5.4	+ 1.3	- 0.9

## Heaton South

Stockport 1.8% Con to Lab

<b>*Colin Foster</b>	Lab	2,962	68.1	+ 0.2	+17.4
Robert J. Stevenson	Con	805	18.5	- 3.3	- 7.1
James E. Feetham	LD	305	7.0	+ 0.1	+ 0.3
Samuel W. Dugdale	Grn	279	6.4		- 1.9

## Manor

Stockport 6.3% LD to Lab

<b>Charlie Stewart</b>	Lab	1,624	44.0	+ 0.4	+11.1
<b>*Sue Derbyshire</b>	LD	1,187	32.2	- 12.1	- 10.1
John H. Kelly	UKIP	508	13.8		- 5.8
Janice McGahan	Con	208	5.6	- 1.8	
Nancy Richardson	Grn	123	3.3		- 1.2
John C. Pearson	End A	39	1.1		

## Marple North

Hazel Grove 1.2% LD to Con

<b>Malcolm Allan</b>	LD	1,985	41.6	- 0.2	+ 8.0
John P. Bates	Con	1,393	29.2	+ 2.2	- 8.8
David E. Rowbottom	Lab	545	11.4	- 2.7	- 2.3
Ray Jones	UKIP	316	6.6	- 2.6	- 1.4
Kevin Dowling		315	6.6		
Trevor S. Smith	Grn	207	4.3	- 2.9	- 2.4

## Marple South

Hazel Grove 13.3% LD to Con

<b>Tom Dowse</b>	Con	1,651	36.8	+13.1	
Colin D. MacAlister	LD	1,628	36.3	- 13.5	
Sheila Townsend	Lab	585	13.0		- 1.3
Grahame D. Bradbury	UKIP	447	10.0		- 2.2
Graham D. Reid	Grn	178	4.0		

## Offerton

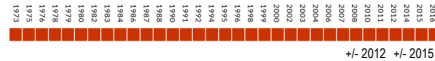
Hazel Grove 4.5% Lab to LD

<b>*Laura Booth</b>	LD	1,282	35.1	- 0.5	+ 4.1
Janet E. Glover	Lab	1,000	27.4	- 9.4	+ 5.3
Darran J. Palmer	UKIP	666	18.2	+ 8.7	+ 1.3
Richard J. Britton	Con	614	16.8	- 1.3	- 10.1
Simon Edge	Grn	88	2.4		- 0.8

## Reddish North

Denton & Reddish

swing incalculable

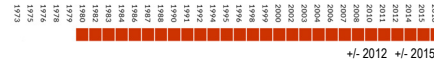


	Lab	1,763	56.1	- 13.3	+ 2.1
*Kate Butler	Lab	1,763	56.1	- 13.3	+ 2.1
Josh Seddon	UKIP	503	16.0		+ 2.3
Jeanette Doyle		412	13.1		
Diane E. Fenton	Con	277	8.8	- 3.7	- 8.4
Helena J. Mellish	Grn	95	3.0		- 3.6
Paul J. Ankers	LD	92	2.9	- 3.9	- 0.6

## Reddish South

Denton & Reddish

swing incalculable



	Lab	1,836	57.8	- 12.4	+ 3.8
Yvonne Guariento	Lab	1,836	57.8	- 12.4	+ 3.8
Ann Moore	UKIP	445	14.0		+ 0.3
Alexander Fenton	Con	442	13.9	+ 0.4	- 6.3
Gary A. Lawson	Grn	223	7.0		0.0
Brian J. Hendley	LD	189	5.9	- 3.7	+ 0.8
Ged Williams	BNP	42	1.3		- 5.3

## Stepping Hill

Cheadle

2.0% LD to Con



	LD	1,592	38.7	- 0.4	- 8.9
Mark Weldon	LD	1,592	38.7	- 0.4	- 8.9
Jon Shaw	Con	1,221	29.7	+ 3.5	- 2.4
Dena M.A. Ryness	Lab	712	17.3	- 5.1	- 5.2
Izzy Bolton	UKIP	387	9.4	+ 3.1	- 0.9
Steve Torley	Grn	206	5.0	- 1.0	- 0.3

## How Stockport voted

	Date	%Poll	Con	Lab	LD	UKIP	Green	Ind	Oth
Bramhall North	2016	43.4	53.2	9.6	26.1	7.0	4.2		
	2015	75.0	48.5	9.3	31.6	6.4	4.2		
	2014	41.4	49.7	12.2	24.5	13.5			
	2012	41.4	52.3	11.9	35.9				
Bramhall South & Woodford	2016	46.5	43.8	5.8	36.8	5.2	2.8	5.5	
	2015	79.0	46.1	7.3	33.0	10.0	3.6		
	2014	42.7	45.0	8.9	33.1	13.0			
	2012	39.3	49.5	10.1	26.2	8.9	5.3		
Bredbury & Woodley	2016		17.9	20.0	44.5	14.6	3.0		
	2015	64.0	26.3	19.4	34.8	15.6	3.8		
	2014	34.7	13.2	26.5	35.8	22.1			2.4
	2012	30.0	14.5	35.6	41.2				8.7
Bredbury Green & Romiley	2016	41.4	32.2	13.4	51.0		3.4		
	2015	66.0	34.2	19.2	28.5	14.7	3.4		
	2014	37.0	28.6	17.4	32.9	19.1			1.5
	2012	36.6	34.4	20.4	41.1				4.1
Brinnington & Central	2016	24.5	11.1	77.1			11.8		
	2015	48.1	10.4	57.1	6.2	19.8	4.9	0.7	1.0
	2014	25.6	6.7	56.9	7.0	23.4		2.5	3.4
	2012	23.3	6.6	70.4	8.2	11.8		2.9	
Cheadle & Gatley	2016	42.3	31.3	17.3	41.5	6.9	2.9		
	2015	71.0	30.9	20.0	36.2	8.0	4.9		
	2014	41.2	22.1	16.0	44.6	12.9	4.4		
	2012	41.3	37.1	20.4	42.5				
Cheadle Hulme North	2016	37.1	16.0	22.4	46.5	11.1	3.9		
	2015	73.0	24.7	21.1	37.1	12.0	5.2		
	2014	36.1	18.6	21.3	35.7	18.3	6.1		
	2012	33.3	18.2	29.3	52.4				
Cheadle Hulme South	2016	44.7	22.6	7.1	60.3	7.1	2.9		
	2015	73.0	35.2	12.5	37.0	10.0	5.3		
	2014	38.0	27.5	14.5	40.6	17.5			
	2012	37.8	26.9	14.5	46.9	9.8			
Davenport & Cale Green	2016	32.0	11.5	56.9	12.1	13.8	5.7		
	2015	58.0	14.5	42.9	11.4	15.8	6.1	9.1	
	2014	32.9	7.8	42.8	24.8	17.9	6.7		
	2012	29.6	8.6	45.9	38.0		6.3		1.1



How Stockport voted - continued

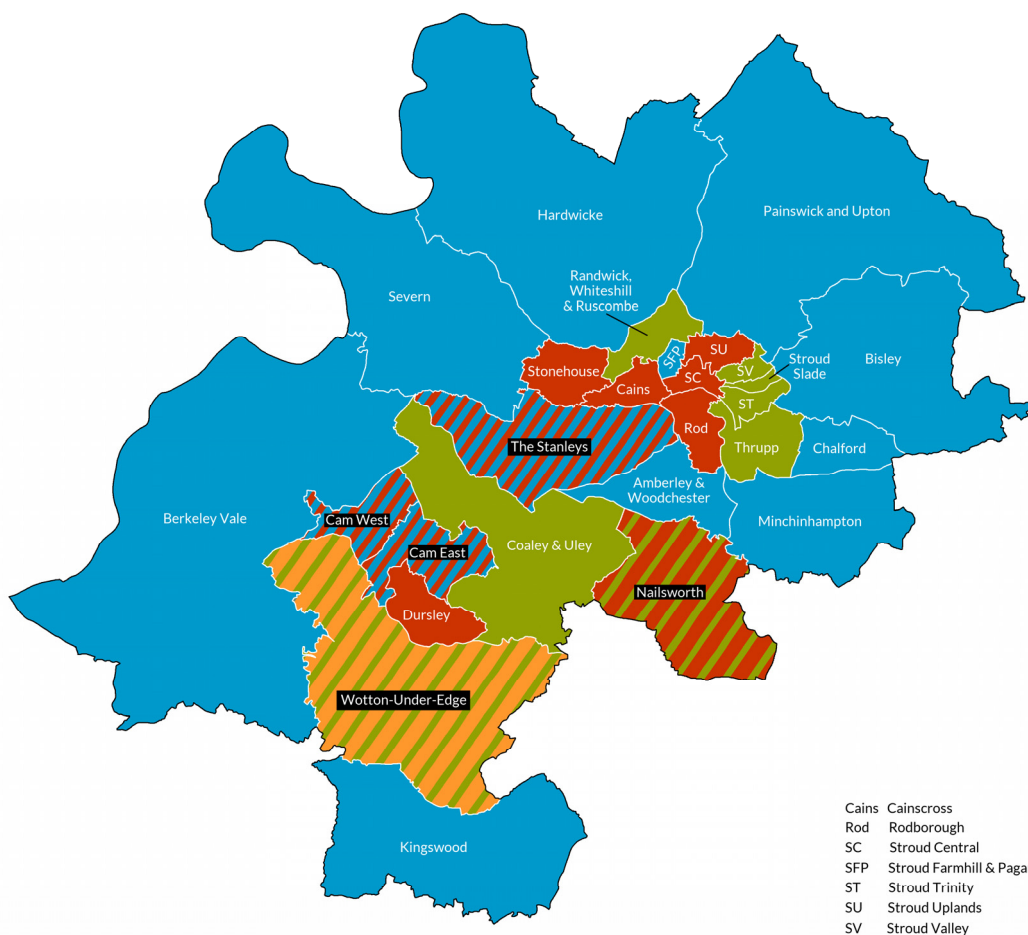
	Date	%Poll	Con	Lab	LD	UKIP	Green	Ind	Oth
Edgeley & Cheadle Heath	2016	31.4	7.8	68.1	5.9	12.1	6.1		
	2015	59.0	14.9	54.8	8.7	13.6	8.0		
	2014	30.5	8.2	57.7	7.3	17.7	9.1		
	2012	27.8	9.6	74.6	8.5		7.3		
Hazel Grove	2016	42.5	32.8	13.9	39.0	11.7	2.6		
	2015	70.0	38.6	15.9	28.2	13.5	3.9		
	2014	41.1	37.8	10.8	31.4	15.3	4.6		
	2012	37.6	40.4	17.5	42.1				
Heald Green	2016	37.2	11.0	15.5	8.0	9.4	1.7		54.4
	2015	68.0	16.8	15.6	12.0	12.0	2.9		40.8
	2014	36.8	9.0	14.4	7.3	14.8			54.5
	2012	32.9	6.3	12.9	6.5				74.2
Heatons North	2016	40.5	24.7	61.1	5.4		8.8		
	2015	71.0	30.0	46.4	6.3	7.6	8.9		0.9
	2014	38.6	28.7	51.8	6.5		12.9		
	2012	38.2	38.9	47.9	4.1		9.1		
Heatons South	2016	40.4	18.5	68.1	7.0		6.4		
	2015	71.0	25.6	50.7	6.7	8.8	8.3		
	2014	39.0	23.0	57.7	5.8		9.6		3.9
	2012	36.6	21.8	67.9	6.9				3.5
Manor	2016	36.2	5.6	44.0	32.2	13.8	3.3		1.1
	2015	62.0		32.9	42.3	19.6	4.5		0.7
	2014	34.4	5.6	34.1	40.3	18.2			1.9
	2012	30.5	7.4	43.6	44.3				4.8
Marple North	2016	48.7	29.2	11.4	41.6	6.6	4.3	6.6	
	2015	76.0	38.0	13.7	33.6	8.0	6.7		
	2014	42.7	29.5	12.7	37.3	12.7	7.7		
	2012	41.3	27.0	14.1	41.8	9.2	7.2	0.7	
Marple South	2016	45.9	36.8	13.0	36.3	10.0	4.0		
	2015	73.0	37.8	13.9	29.1	13.3	5.8		
	2014	41.0	23.4	11.0	37.8	21.5	6.3		
	2012	39.6	23.7	14.3	49.8	12.2			
Offerton	2016	35.6	16.8	27.4	35.1	18.2	2.4		
	2015	63.0	26.9	22.1	31.0	16.9	3.2		
	2014	34.6	15.4	29.1	32.1	23.3			
	2012	34.9	18.1	36.8	35.6	9.5			
Reddish North	2016	30.1	8.8	56.1	2.9	16.0	3.0	13.1	
	2015	57.0	17.2	54.4	3.5	18.3	6.6		
	2014	29.8	15.2	66.0	5.5				13.3
	2012	27.3	12.5	69.4	6.8				11.3
Reddish South	2016	31.2	13.9	57.8	5.9	14.0	7.0		1.3
	2015	62.0	20.2	54.0	5.1	13.7	7.0		
	2014	31.3	17.2	59.6	5.2		9.8		8.3
	2012	27.9	13.5	70.2	9.6				6.6
Stepping Hill	2016	42.0	29.7	17.3	38.7	9.4	5.0		
	2015	71.0	32.1	22.5	29.8	10.3	5.3		
	2014	41.5	32.7	26.2	31.7		9.5		
	2012	37.4	26.2	22.4	39.1	6.3	6.0		

# Stroud

The southern Gloucestershire district of Stroud is a three way battle between the Tories, Greens and Labour. Stroud itself is a somewhat bohemian town: the centre of Green support here and a battle with Labour. The Greens have shown something of a Lib Dem knack of embedding in one ward, then building a base by spreading to another, then another. In 2016, with all-out elections following boundary changes, the Greens broke out from Stoud and its surrounds to win in the villages of Coaley & Uley, Nalsworth and Wotton-Under-Edge. The Conservatives are strongest north and east of Stroud, along the banks of the River Severn and in satellite towns and villages like Minchinhampton and Kingswood. Labour is strongest in the western side of Stroud and the villages spreading west: Rodborough, Cainscross, and Stonehouse and, at the other end of the district, in Cam and Dursley. The Lib Dems are barely a factor in this district, despite Stroud bordering their stronghold of South Gloucestershire. The Conservatives are the only party to ever win a majority on Stroud district council, but they are, at present, three seats short of a majority and, unless they improve upon their 31% won't regain them. There are 23 Conservative councillors, 18 Labour, 8 Green and 2 Lib Dems.

73 76 78 79 80 82 83 84 86 87 88 90 91 92 94 95 96 98 99 00 02 03 04 06 07 08 10 11 12 14 15 16

Results dashboard																			
Amberley	Berkeley Vale			Bisley		Cainscross			Cam East		Cam West		Chalford		Coaley & Uley	Dursley			
2016	16	16	16	2016		16	16	16	16	16	16	16	16	16	2016	16	16	16	
Hardwicke		Kingswood			Minch'ampton		Nailsworth			Painswick		Randwick	Rodborough		Severn		Stonehouse		
16	16	16	2016			16	16	16	16	16	16	2016	16	16	16	16	16	16	
Stroud Central		Stroud Farmhill			Stroud Slade		Stroud Trinity			Stroud Uplands		Stroud Valley		The Stanleys		Thrupp	Wotton		
2016		2016			2016		2016			2016		2016		16	16	2016	16	16	16



	Conservatives		Labour		Liberal Dem		UKIP		Green		Independents		Others	
	Seats	%Votes	Seats	%Votes	Seats	%Votes	Seats	%Votes	Seats	%Votes	Seats	%Votes	Seats	%Votes
16	20	30.8	18	28.3	2	8.8	0	2.5	8	23.7	0	5.7	0	0.3
15	6	36.8	6	33.1	1	6.6	0	2.5	5	18.7	0	1.6	0	0.7
14	10	38.1	6	28.1	0	4.1	0	10.9	1	18.5	0	0.0	0	0.3

## Amberley & Woodchester

Stroud		2016	
		2015	2014
<b>Philip L. McAsey</b>	Con	366	45.7
Jo Smith	Lab	297	37.1
Martyn G. Cutcher	Gm	138	17.2

## Berkeley Vale

Stroud		2016	
		2015	2014
<b>Gordon A.S. Craig</b>	Con	1,279	52.0
<b>Penny Wride</b>	Con	1,172	47.7
<b>Haydn L. Jones</b>	Con	1,050	42.7
Liz Ashton	Lab	951	38.7
Billy Hunt	Lab	672	27.3
George F.C. Knight	Lab	646	26.3
Michael R. Stayte	LD	370	15.1
Nick Easby	LD	317	12.9
Rob Jewell	LD	234	9.5
Tom Willetts	Gm	227	9.2

## Bisley

Stroud		2016	
		2015	2014
<b>Tim Williams</b>	Con	515	57.2
Anna E. Bonallack	Gm	280	31.1
Richard A. House	Lab	105	11.7

## Cainscross

Stroud		2016	
		2015	2014
<b>Rachel Curley</b>	Lab	924	29.8
<b>Jenny Miles</b>	Lab	903	29.2
<b>Tom Williams</b>	Lab	775	25.0
David M. Rees	Ind	616	19.9
Patricia H. Royall	Gm	498	16.1
Keith S. Rippington	Con	487	15.7
Colin Chisolm	Con	405	13.1
Anthony R. Powell	Con	405	13.1
Graham K. Stanley	Ind	348	11.2
Syllia J. Bridgland	LD	297	9.6
Chris Moore	TUSC	52	1.7
Adam M. Goulcher	TUSC	32	1.0
Ray Darlington	TUSC	30	1.0

## Cam East

Stroud		2016	
		2015	2014
<b>Miranda A. Clifton</b>	Lab	742	51.6
<b>Brian Tipper</b>	Con	707	49.1
Graham Blackshaw	Con	546	37.9
James K.M. Prewett	Lab	533	37.0
Steven Naumann	Gm	175	12.2

## Cam West

Stroud		2016	
		2015	2014
<b>Paul A. Denney</b>	Lab	566	47.3
<b>Jessica M.O. Tomblin</b>	Con	518	43.3
Julie A. Douglass	Lab	517	43.2
Neil E. Fletcher	Con	487	40.7
Neil R. Buick	Gm	153	12.8

## Chalford

Stroud		2016	
		2015	2014
<b>Liz Peters</b>	Con	930	32.6
<b>Chas Fellows</b>	Con	927	32.5
<b>Debbie Young</b>	Con	905	31.7
Carolyn J. Billingsley	Gm	810	28.4
Helen J. Beioley	Lab	799	28.0
David A. Taylor	Lab	738	25.9
Adrian G. Blake	UKIP	353	12.4

## Coaley & Uley

Stroud		2016	
		2015	2014
<b>Jim Dewet</b>	Gm	532	52.9
Tim Boxall	Con	350	34.8
Brendan Skelton	Lab	124	12.3

## Dursley

Stroud		2016	
		2015	2014
<b>Doina C. Cornell</b>	Lab	932	38.8
<b>Colin P. Fryer</b>	Lab	851	35.4
<b>Alison M. Hayward</b>	Lab	757	31.5
Loraine V. Patrick	Con	623	25.9
Brian A. Marsh	LD	606	25.2
Andrea E. Sheffield	Con	583	24.3
Patricia A. Betteley	Con	565	23.5
Miriam J. Yagud	Gm	359	14.9

## Hardwicke

Stroud		2016	
		2015	2014
<b>Dave Mossman</b>	Con	902	38.9
<b>Gill Oxley</b>	Con	883	38.1
<b>Tom Skinner</b>	Con	666	28.7
Gerald O. Hartley	Ind	614	26.5
Sally Pickering	Gm	447	19.3
Steve Price	Lab	439	18.9

## Kingswood

Stroud		2016	
		2015	2014
<b>Richard M. Reeves</b>	Con	335	48.3
Oliver H. Mountjay	LD	283	40.8
Alan G. Sage	Gm	76	11.0

## Minchinhampton

Stroud		2016	
		2015	2014
<b>Dorcas L.M. Binns</b>	Con	844	47.7
<b>Nick Hurst</b>	Con	760	42.9
Mark C. Huband	Lab	339	19.2
Chris Jockel	Gm	309	17.5
Colleen Rothwell	LD	264	14.9
Jean M. Etridge	LD	240	13.6
Ruth Amias	TUSC	68	3.8

## Nailsworth

Stroud		2016	
		2015	2014
<b>Steve Robinson</b>	Lab	1,455	43.8
<b>Sue Reed</b>	Lab	1,358	40.9
Norman Kay	Gm	1,185	35.7
Emma Sims	Con	899	27.1
Charles E. O'Neill	Con	685	20.6
Ryan Davis	Con	606	18.2

## Painswick & Upton

Stroud		2016	
		2015	2014
<b>Nigel R. Cooper</b>	Con	1,350	42.3
<b>Julie A. Job</b>	Con	1,350	42.3
<b>Keith L. Pearson</b>	Con	1,224	38.3
Peter Adams	Gm	809	25.3
Sarah R. Madley	Lab	680	21.3
Richard Ford	UKIP	397	12.4

## Randwick, Whiteshill & Ruscombe

Stroud		2016	
		2015	2014
<b>Jonathan P. Edmunds</b>	Gm	489	59.4
Tom Cooper	Con	184	22.4
John Bloxom	Lab	150	18.2

## Rodborough

Stroud		2016	
		2015	2014
<b>Nigel A. Prenter</b>	Lab	693	43.3
<b>Karen H. McKeown</b>	Lab	656	41.0
Libby Bird	Con	435	27.2
Philip S. Blomberg	Gm	335	20.9
Sarah L. Shaw	Con	304	19.0
Christine L. Headley	LD	285	17.8
Kiera M. Jones	Gm	207	12.9

## Severn

Stroud		2016	
		2015	2014
<b>John F. Jones</b>	Con	723	39.9
<b>Stephen F. Davies</b>	Con	721	39.8
Thomas J. Lydon	Lab	446	24.6
John R. Howe	LD	353	19.5
Robin Lewis	Gm	291	16.1

## Stonehouse

Stroud		2016	
		2015	2014
<b>Chris Brine</b>	Lab	1,102	51.4
<b>Mattie Ross</b>	Lab	1,058	49.3
<b>Gary D. Powell</b>	Lab	1,039	48.5
Ray Clegg	Con	466	21.7
Ginny A. Smart	Con	430	20.1
Carol G. Kambites	Gm	363	16.9
Aaron J. Newell	Con	345	16.1
Trevor R. Baker	Ind	306	14.3
Ciaran J. Brazington	Ind	296	13.8

## Stroud Central

Stroud

<b>Skeena Rathor</b>	Lab	<b>275</b>	<b>39.4</b>
Caroline Baird	Grn	268	38.4
Marcus W. Shaw	Con	154	22.1

## Stroud Farmhill & Paganhill

Stroud

<b>Haydn L. Sutton</b>	Con	<b>300</b>	<b>39.8</b>
Paul Mapplebeck	Lab	208	27.6
Harry Carr	Ind	132	17.5
Brian Nimblette	Grn	113	15.0

## Stroud Slade

Stroud

<b>Simon P.C. Pickering</b>	Grn	<b>363</b>	<b>51.6</b>
Vanessa Price	Lab	260	37.0
Kris A. Smith	Con	80	11.4

## Stroud Trinity

Stroud

<b>John Marjoram</b>	Grn	<b>489</b>	<b>61.1</b>
Roy Derbyshire	Lab	199	24.9
Ian A. Edmunds	Con	112	14.0

## Stroud Uplands

Stroud

<b>Chas Townley</b>	Lab	<b>319</b>	<b>42.9</b>
Roger Sanders	Ind	235	31.6
Peter Richardson	Grn	110	14.8
Jeremy N.B. Strickland	Con	79	10.6

## Stroud Valley

Stroud

<b>Martin Baxendale</b>	Grn	<b>394</b>	<b>54.5</b>
Joe Ambridge	Lab	234	32.4
John Stanton	Con	95	13.1

## The Stanleys

Stroud

<b>Stephen L. Lydon</b>	Lab	<b>740</b>	<b>49.4</b>
<b>Nigel Studdert-Kennedy</b>	Con	<b>617</b>	<b>41.2</b>
Debbie T. Hicks	Lab	540	36.0
Lawrie Hall	Con	534	35.6
Nicola C. Hillary	Grn	283	18.9

## Thrupp

Stroud

<b>Martin Whiteside</b>	Grn	<b>620</b>	<b>69.7</b>
Steve Wiggzell	Con	170	19.1
Rod Beer	Lab	100	11.2

## Wotton-under-Edge

Stroud

<b>Ken Tucker</b>	LD	<b>1,622</b>	<b>45.5</b>
<b>Catherine Braun</b>	Grn	<b>830</b>	<b>23.3</b>
<b>George W.J. Butcher</b>	LD	<b>804</b>	<b>22.6</b>
Lesley M. Reeves	Con	754	21.2
Adrian A. Walker-Smith	LD	745	20.9
Alex Wilkinson	Ind	722	20.3
Henry E.S.D. Binns	Con	480	13.5
Alexander Wheeler	Con	419	11.8
Henry D. Hinder	UKIP	401	11.3

## How Stroud voted

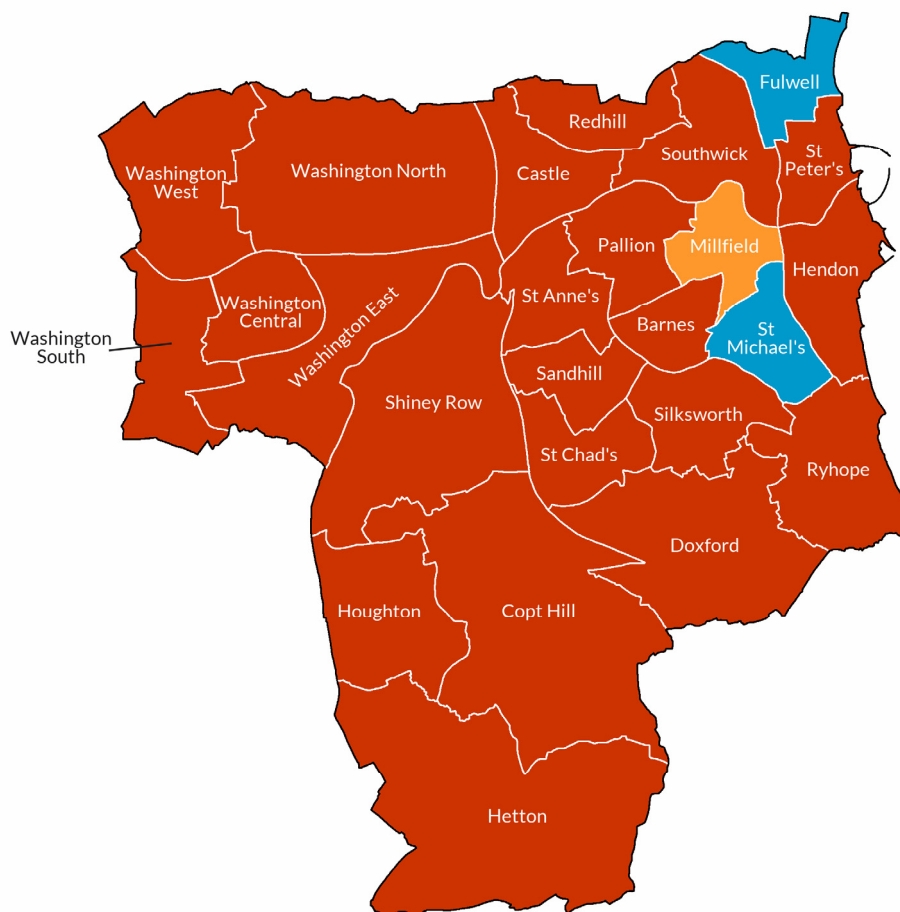
	Date	%Poll	Con	Lab	LD	UKIP	Green	Ind	Oth
Amberley & Woodchester	2016	47.3	45.7	37.1			17.2		
Berkeley Vale	2016	44.3	47.5	30.8	12.5		9.2		
Bisley	2016	48.7	57.2	11.7			31.1		
Cainscross	2016	35.9	14.0	28.0	9.6		16.1	31.1	1.2
Cam East	2016	40.3	43.5	44.3			12.2		
Cam West	2016	38.8	42.0	45.2			12.8		
Chalford	2016	42.2	32.3	26.9		12.4	28.4		
Coaley & Uley	2016	52.8	34.8	12.3			52.9		
Dursley	2016	37.0	24.6	35.2	25.2		14.9		
Hardwicke	2016	30.6	35.2	18.9			19.3	26.5	
Kingswood	2016	41.1	48.3		40.8		11.0		
Minchinhampton	2016	42.3	45.3	19.2	14.3		17.5		3.8
Nailsworth	2016	44.6	22.0	42.3			35.7		
Painswick & Upton	2016	42.3	41.0	21.3		12.4	25.3		
Randwick, Whiteshill & Ruscombe	2016	47.6	22.4	18.2			59.4		
Rodborough	2016	43.4	23.1	42.2	17.8		16.9		
Severn	2016	36.9	39.8	24.6	19.5		16.1		
Stonehouse	2016	34.7	19.3	49.7			16.9	14.1	
Stroud Central	2016	42.7	22.1	39.4			38.4		
Stroud Farmhill & Paganhill	2016	40.6	39.8	27.6			15.0	17.5	
Stroud Slade	2016	41.3	11.4	37.0			51.6		
Stroud Trinity	2016	47.4	14.0	24.9			61.1		
Stroud Uplands	2016	44.8	10.6	42.9			14.8	31.6	
Stroud Valley	2016	42.5	13.1	32.4			54.5		
The Stanleys	2016	44.3	38.4	42.7			18.9		
Thrupp	2016	48.2	19.1	11.2			69.7		
Wotton-Under-Edge	2016	47.2	15.5		29.7	11.3	23.3	20.3	

# Sunderland

Newcastle's rival south of the Tyne is a very much more reliably strong Labour town. The district extends beyond the city to the west to include the new town of Washington and some territory transferred from Durham in 1973 - all of it is Labour. UKIP had a huge impact when they burst on the scene in 2014 polling almost a quarter of the vote. It netted them zero seats, but it sustained them through to the general election when they were runner up in all three constituencies. In 2016, though, they polled less than 10%, benefiting all the other main parties. There are affluent, usually-Conservative voting wards in Sunderland to the extent that there was some discussion about whether the new Sunderland Central constituency might be a Tory target. It wasn't to be and, even with more than 20% of the vote the Conservatives struggle to win more than two wards nowadays. The Liberal Democrats regained a seat in Millfield - their strongest long-term ward, also in the centre of the city. There are 67 Labour councillors, 6 Conservatives, 1 Lib Dem and 1 Independent: a Labour majority of 59.

73 75 76 78 79 80 82 83 84 86 87 88 90 91 92 94 95 96 98 99 00 02 03 04 06 07 08 10 11 12 14 15 16

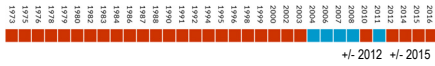
Results dashboard																				
Barnes			Castle			Copt Hill			Doxford			Fulwell			Hendon			Hetton		
16	15	14	16	15	14	16	15	14	16	15	14	16	15	14	16	15	14	16	15	14
Houghton			Millfield			Pallion			Redhill			Ryhope			St Anne's			St Chad's		
16	15	14	16	15	14	16	15	14	16	15	14	16	15	14	16	15	14	16	15	14
St Michael's			St Peter's			Sandhill			Shiney Row			Silksworth			Southwick			Washington Central		
16	15	14	16	15	14	16	15	14	16	15	14	16	15	14	16	15	14	16	15	14
Washington East			Washington North			Washington South			Washington West											
16	15	14	16	15	14	16	15	14	16	15	14									



	Conservatives		Labour		Liberal Dem		UKIP		Green		Independents		Others	
	Seats	%Votes	Seats	%Votes	Seats	%Votes	Seats	%Votes	Seats	%Votes	Seats	%Votes	Seats	%Votes
16	2	23.6	22	52.9	1	7.3	0	9.2	0	4.3	0	1.2	0	1.5
15	1	20.7	24	49.6	0	3.1	0	19.5	0	3.5	0	3.1	0	0.5
14	3	19.4	21	46.3	0	3.7	0	24.3	0	1.8	0	3.8	0	0.6

## Barnes

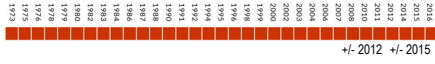
### Sunderland Central



Rebecca S. Atkinson	Lab	1,502	46.8	- 8.7	+ 2.9
Peter J. O'Connor	Con	1,173	36.5	- 3.9	+ 6.8
Alan J. Rinaldi		199	6.2		
Bailey J. Baker	LD	179	5.6	+ 1.5	- 0.1
Caroline L. Robinson	Grn	157	4.9		+ 0.8

## Castle

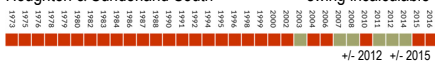
### Washington & Sunderland West



Denny Wilson	Lab	1,665	78.8	- 7.3	+ 14.9
Grant Shearer	Con	261	12.4	+ 3.0	+ 1.5
Jack T. Stoker	LD	187	8.8	+ 4.3	- 2.1

## Copt Hill

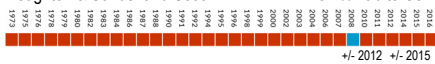
### Houghton & Sunderland South



Kevin Johnston	Lab	1,577	53.6	- 1.6	+ 8.5
Reginald W. Coulson	UKIP	847	28.8		
Pat Francis	Con	339	11.5		+ 1.5
Daniel Olaman	Grn	181	6.1		+ 2.6

## Doxford

### Houghton & Sunderland South



*Christine Marshall	Lab	1,320	50.0	- 17.1	- 0.1
Keith C. O'Brien	Con	555	21.0	- 0.3	- 3.5
Vincent G. Costello	UKIP	528	20.0		- 0.2
Rachel S. Featherstone	Grn	171	6.5	- 2.4	+ 1.3
Geoff Pryke	LD	66	2.5	- 0.2	

## Fulwell

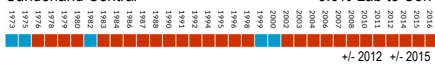
### Sunderland Central



*Robert M. Francis	Con	1,728	45.7	- 2.4	+ 6.1
Ken Richardson	Lab	1,279	33.8	- 11.6	- 7.7
Christopher J. Marshall	UKIP	480	12.7		- 1.8
Diana M.S.Talbot-Matthew	LD	161	4.3	- 2.2	- 0.1
Peter Murray	Grn	136	3.6		

## Hendon

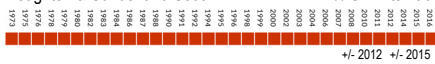
### Sunderland Central



*Dale M. Mordey	Lab	1,376	65.0	- 1.5	+ 11.6
Syed A. Ali	Con	429	20.3	+ 4.5	+ 5.2
Helmut Izaks	Grn	156	7.4	+ 0.4	0.0
Callum J.A. Littlemore	LD	155	7.3		

## Hetton

### Houghton & Sunderland South

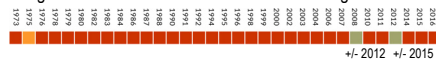


*Jim Blackburn	Lab	1,531	51.8	0.0	- 1.8
John Defty	UKIP	1,037	35.1	- 8.2	+ 1.1
Douglas I. Middlemiss	Con	159	5.4		- 3.8
David W. Geddis	Ind	135	4.6		

Philip Dowell LD 92 3.1 - 1.8 - 0.1

## Houghton

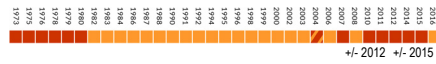
### Houghton & Sunderland South



Alex Scullion	Lab	1,607	56.5	+ 10.7	+ 11.2
Anthony P. Holt	UKIP	641	22.5		+ 7.4
Mick Watson	Ind	369	13.0		
George E. Brown	Con	229	8.0		- 0.3

## Milfield

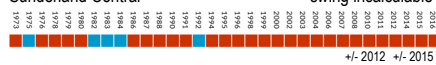
### Sunderland Central



Niall D. Hodson	LD	1,588	60.2	+ 22.0	+ 52.1
*Bob Price	Lab	838	31.7	- 13.8	- 18.2
Gwennyth Gibson	Con	143	5.4	- 1.7	- 9.9
Lucky E. Pemu	Grn	71	2.7	- 1.3	- 2.4

## Pallion

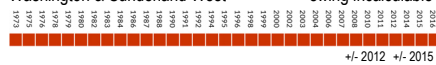
### Sunderland Central



*Amy Wilson	Lab	1,046	50.7	- 16.0	+ 1.4
Ian W. Pallace	UKIP	596	28.9		+ 1.2
Philip J. Young	Con	261	12.6	- 3.2	- 2.5
Conor Sutton	LD	91	4.4	0.0	+ 0.7
Alan M.D. Robinson	Grn	71	3.4	- 9.8	- 0.8

## Redhill

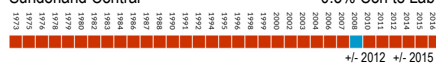
### Washington & Sunderland West



*Ronny Davison	Lab	1,409	69.7	- 8.9	+ 7.0
Heather Fagan	NEP	324	16.0		+ 13.1
Shaun Cudworth	Con	163	8.1	+ 2.9	- 1.5
Edward W.M. Robinson	Grn	67	3.3		
Steve Thomas	LD	59	2.9		+ 0.8

## Ryhope

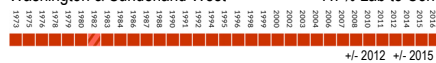
### Sunderland Central



Paula A. Hunt	Lab	1,572	65.4	- 7.4	+ 13.3
Andrei S. Lucaci	Con	462	19.2	- 8.0	- 1.0
Emma Robson	Grn	247	10.3		+ 5.9
Anthony Usher	LD	121	5.0		

## St Anne's

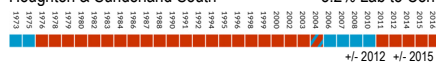
### Washington & Sunderland West



*Susan Watson	Lab	1,371	71.4	- 0.7	+ 18.9
Tony Morrissey	Con	548	28.6	+ 14.6	+ 13.6

## St Chad's

### Houghton & Sunderland South



Darryl O. Dixon	Lab	1,188	42.2	- 12.9	- 2.3
Dominic McDonough	Con	978	34.8	- 6.6	+ 3.0
Joshua H. Green	UKIP	448	15.9		- 0.9
Margaret G. Crosby	LD	132	4.7	+ 1.4	+ 1.0

Ric Bradley Grn 68 2.4 - 0.7

## St Michael's

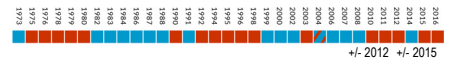
### Sunderland Central



Robert G. Oliver	Con	1,675	53.2	+ 1.9	+ 6.9
Zaf Iqbal	Lab	996	31.6	- 4.5	+ 1.0
John L. Appleton	Grn	242	7.7	- 0.5	+ 1.0
Andrew M. Wood	LD	237	7.5	+ 3.1	+ 3.1

## St Peter's

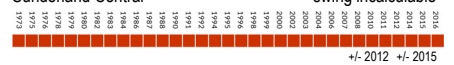
### Sunderland Central



*Julia T. Jackson	Lab	1,405	45.9	- 6.6	+ 5.8
Geoffrey Scott	Con	1,215	39.7	- 0.5	- 7.3
John A. Lennox	LD	260	8.5		+ 3.5
Michal Chantowski	Grn	184	6.0		+ 2.3

## Sandhill

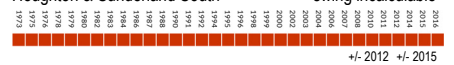
### Sunderland Central



*Debra Waller	Lab	1,229	55.0	- 14.7	+ 0.1
Bryan G. Foster	UKIP	579	25.9		0.0
Christine M. Reed	Con	277	12.4	- 5.1	- 3.3
Susan T. Wilson	LD	90	4.0	- 8.8	+ 0.5
Jonathan N. Hume	Grn	59	2.6		

## Shiney Row

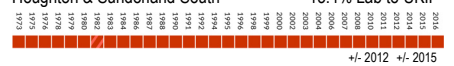
### Houghton & Sunderland South



Anne Lawson	Lab	1,733	56.1	- 17.5	+ 5.3
Richard P. Elvin	UKIP	740	23.9		+ 2.5
Sally Oliver	Con	456	14.8	- 5.6	- 5.5
Sean Terry	LD	88	2.8	- 3.2	0.0
Polly E.E. Robinson	Grn	74	2.4		- 2.3

## Silksworth

### Houghton & Sunderland South



*Patricia Smith	Lab	1,405	51.3	- 15.9	- 2.3
Alan Davies	UKIP	649	23.7	+ 10.8	+ 1.1
Bryan W. Reynolds	Con	458	16.7	+ 1.2	- 1.7
Chris Crozier	Grn	146	5.3	+ 0.9	- 0.1
Paul Edgeworth	LD	83	3.0		

## Southwick

### Sunderland Central



Kelly Chequer	Lab	1,430	60.9	- 5.5	+ 5.6
Sandy Taylor	UKIP	426	18.1		- 4.4
Neville E. Chamberlin	Con	352	15.0	- 5.4	+ 0.5
Stephen F. O'Brien	LD	80	3.4	- 2.6	+ 0.2
David A. Lawson	Grn	61	2.6		- 1.9

## Washington Central

Washington & Sunderland West 1.2% Lab to Con  
  
 +/- 2012 +/- 2015

<b>*Dianne E. Snowden</b>	Lab	1,994	70.2	+ 4.5	+16.9
Grace K. Hanson-Eden	Con	503	17.7	+ 6.9	+ 0.9
Anne Griffin	LD	345	12.1	+ 6.2	+ 7.3

## Washington North

Washington & Sunderland West 4.5% Lab to Con  
  
 +/- 2012 +/- 2015

<b>*John Kelly</b>	Lab	1,709	72.8	- 7.3	+12.6
Andrew Gray	Con	373	15.9	+ 2.2	- 9.0
June A. Bradley	Gm	266	11.3		+ 7.1

## Washington West

Washington & Sunderland West swing incalculable  
  
 +/- 2012 +/- 2015

<b>*Bernie Scaplehorn</b>	Lab	1,692	59.0	-18.5	+ 3.2
Lynn O'Neil	UKIP	551	19.2		+ 0.5
Olwyn Bird	Con	384	13.4	- 0.2	- 3.2
Jo Thomas	LD	136	4.7	- 4.2	+ 0.3
Benjamin L.R. Wells	Gm	103	3.6		- 0.9

## Washington East

Washington & Sunderland West 4.5% Lab to Con  
  
 +/- 2012 +/- 2015

<b>*David Snowden</b>	Lab	1,508	53.3	- 3.2	+ 6.7
Hilary Johnson	Con	842	29.8	+ 5.7	+ 1.5
Irene Bannister	LD	183	6.5	+ 2.6	+ 2.2
Anthony Murphy	Gm	180	6.4	+ 1.3	+ 2.1
Wif Laws	TUSC	116	4.1		+ 2.9

## Washington South

Washington & Sunderland West 3.4% Lab to Con  
  
 +/- 2012 +/- 2015

<b>*Louise A.F. Farthing</b>	Lab	1,523	59.7	- 5.4	+14.5
Martin J. Talbot	Con	732	28.7	+ 1.4	+ 3.8
David Griffin	LD	294	11.5	+ 3.9	+ 6.4

## How Sunderland voted

	Date	%Poll	Con	Lab	LD	UKIP	Green	Ind	Oth
Barnes	2016	38.4	36.5	46.8	5.6		4.9	6.2	
	2015	61.2	29.7	43.9	5.7	16.7	4.1		
	2014	39.1	37.3	41.1	4.0	17.6			
	2012	40.8	40.4	55.5	4.1				
Castle	2016	26.0	12.4	78.8	8.8				
	2015	47.8	10.9	63.9		21.7			3.6
	2014	27.3	7.5	56.4	2.4	27.9			5.8
	2012	26.7	9.4	86.1	4.5				
Copt Hill	2016	34.1	11.5	53.6		28.8	6.1		
	2015	56.7	10.0	45.1			3.5	41.4	
	2014	34.3	8.1	44.8				47.0	
	2012	33.6		41.1	3.7				55.2
Doxford	2016	35.5	21.0	50.0	2.5	20.0	6.5		
	2015	61.1	24.5	50.1		20.2	5.2		
	2014	35.1	20.8	47.3		25.2	6.7		
	2012	35.1	21.3	67.1	2.7		8.9		
Fulwell	2016	42.6	45.7	33.8	4.3	12.7	3.6		
	2015	66.4	39.6	41.5	4.4	14.5			
	2014	40.3	43.4	32.0	2.8	17.3	4.4		
	2012	40.0	48.1	45.4	6.5				
Hendon	2016	27.9	20.3	65.0	7.3		7.4		
	2015	45.8	15.1	53.4		22.2	7.4		1.9
	2014	27.6	12.5	50.2		27.5	6.8		3.0
	2012	25.6	15.8	66.5		10.7	7.0		
Hetton	2016	34.6	5.4	51.8	3.1	35.1		4.6	
	2015	54.0	9.2	53.6	3.2	34.0			
	2014	34.7	6.1	47.7	2.4	43.8			
	2012	35.1		51.8	4.9	43.3			
Houghton	2016	31.7	8.0	56.5		22.5		13.0	
	2015	56.6	8.3	45.3	2.0	15.1		29.3	
	2014	35.3	4.9	42.6		19.1		33.4	
	2012	35.8		45.8	2.3			51.9	
Millfield	2016	38.4	5.4	31.7	60.2		2.7		
	2015	50.4	15.3	49.9	8.1	19.8	5.1		1.8
	2014	31.8	6.6	36.2	32.4	19.8	3.8		1.2
	2012	28.8	7.1	45.5	38.2		4.0		5.2
Pallion	2016	29.0	12.6	50.7	4.4	28.9	3.4		
	2015	50.3	15.1	49.3	3.7	27.7	4.2		
	2014	29.8	14.3	47.8	3.1	30.1	4.8		
	2012	30.4	15.8	66.7	4.4		13.2		



How Sunderland voted - continued

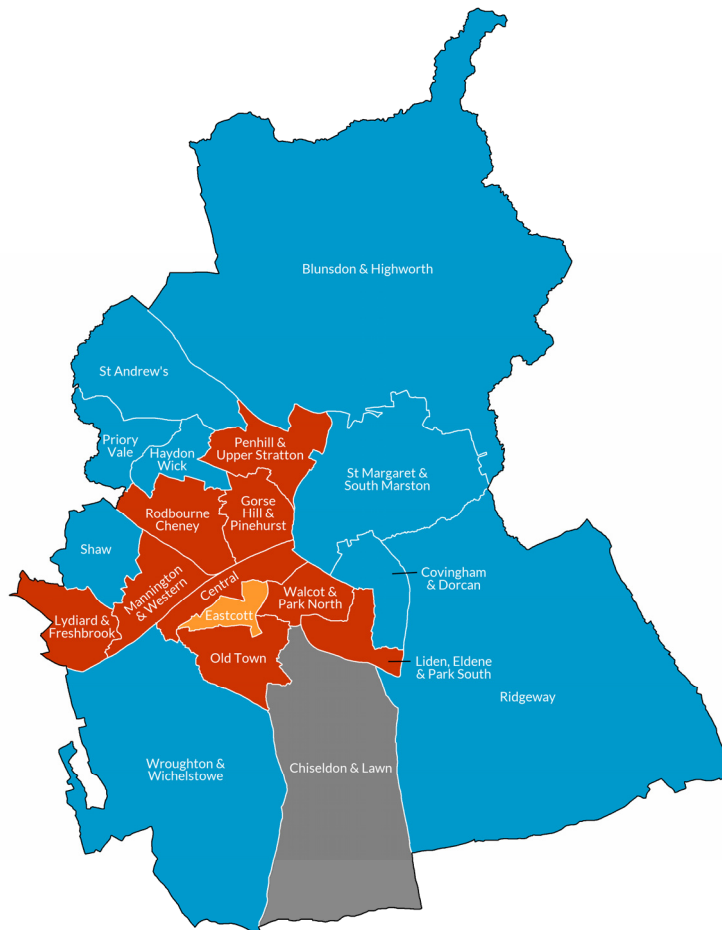
	Date	%Poll	Con	Lab	LD	UKIP	Green	Ind	Oth
Redhill	2016	25.6	8.1	69.7	2.9		3.3		16.0
	2015	45.0	9.6	62.7	2.1	22.7			2.9
	2014	25.7	5.9	58.7	1.6	27.8		5.9	
	2012	28.0	5.2	78.6		16.2			
Ryhope	2016	30.7	19.2	65.4	5.0		10.3		
	2015	55.6	20.2	52.1		23.3	4.4		
	2014	32.9	13.9	47.0	2.8	32.9	3.4		
	2012	31.9	27.2	72.8					
St Anne's	2016	24.3	28.6	71.4					
	2015	46.3	15.0	52.5	2.8	26.7	3.0		
	2014	24.9	14.1	48.3		33.2	4.3		
	2012	28.0	14.0	72.1	2.9		11.1		
St Chad's	2016	37.9	34.8	42.2	4.7	15.9	2.4		
	2015	59.7	31.8	44.5	3.7	16.8	3.1		
	2014	36.6	35.1	40.8	3.1	21.1			
	2012	40.0	41.4	55.3	3.3				
St Michael's	2016	38.5	53.2	31.6	7.5		7.7		
	2015	63.2	46.3	30.6	4.4	12.0	6.7		
	2014	38.7	44.8	25.8	3.9	18.1	7.4		
	2012	35.4	51.3	36.1	4.4		8.2		
St Peter's	2016	38.8	39.7	45.9	8.5		6.0		
	2015	60.3	32.4	40.1	5.0	16.8	3.7	2.0	
	2014	36.3	36.4	33.4		21.8	4.5		3.8
	2012	35.2	40.2	52.5	7.4				
Sandhill	2016	28.6	12.4	55.0	4.0	25.9	2.6		
	2015	47.8	15.7	54.9	3.5	25.9			
	2014	27.0	24.2	65.6	10.2				
	2012	28.8	19.0	67.2	13.8				
Shiney Row	2016	32.4	14.8	56.1	2.8	23.9	2.4		
	2015	56.1	20.3	50.8	2.8	21.4	4.7		
	2014	32.0	15.0	52.2	3.3	29.4			
	2012	30.8	20.4	73.6	6.0				
Silksworth	2016	34.2	16.7	51.3	3.0	23.7	5.3		
	2015	56.8	18.4	53.6		22.6	5.4		
	2014	32.8	16.2	52.6		31.1			
	2012	34.3	15.5	67.2		12.9	4.4		
Southwick	2016	29.8	15.0	60.9	3.4	18.1	2.6		
	2015	47.0	14.5	55.3	3.2	22.5	4.5		
	2014	29.6	13.3	52.0	2.6	32.1			
	2012	28.6	16.5	66.4	3.4	13.6			
Washington Central	2016	33.6	17.7	70.2	12.1				
	2015	61.1	16.8	53.3	4.8	21.1	4.1		
	2014	34.2	11.3	53.4	4.5	30.9			
	2012	33.9	10.8	65.7	5.9	17.6			
Washington East	2016	32.4	29.8	53.3	6.5		6.4		4.1
	2015	59.9	28.3	46.6	4.3	15.3	4.3		1.2
	2014	34.1	25.3	41.4	4.8	26.1			2.5
	2012	34.6	24.1	56.5	3.9	10.4	5.1		
Washington North	2016	29.5	15.9	72.8			11.3		
	2015	52.4	11.3	60.2	3.3	21.1	4.2		
	2014	30.3	7.7	58.7	2.6	31.0			
	2012	29.0	13.7	80.1	6.3				
Washington South	2016	33.2	28.7	59.7	11.5				
	2015	61.1	24.9	45.2	5.1	19.0	5.8		
	2014	33.9	23.1	44.9	5.1	26.8			
	2012	33.9	27.3	65.1	7.6				
Washington West	2016	32.5	13.4	59.0	4.7	19.2	3.6		
	2015	58.5	16.6	55.8	4.4	18.7	4.5		
	2014	32.1	14.7	57.0	4.4	23.9			
	2012	31.5	13.6	77.5	8.9				

# Swindon

The so-called M4 technology corridor has transformed the Wiltshire town of Swindon, from the railway capital of the South West to a high tech, services and banking hotspot that has resulted in rapid growth. When Swindon was the Great Western Railway's hub it was a fairly secure Labour town with one MP. Boundary changes and modernisation have changed the political demographics greatly: Swindon borough stretches far beyond the town's natural boundaries and the constituencies split Labour's vote almost equally between the two halves (appropriately enough along the railway line), creating two marginal seats. Old Swindon is south of the tracks, New Swindon north (though Swindon South takes in a small chunk north-west of the line. When these two seats were created North was expected to be the better for Labour but it hasn't transpired that way, though both are Conservative now. In the context of Labour's awful 2015 result when they finished 11 percentage points behind the Tories on the council (a setback barely reflected in seats, so entrenched are voters here) in 2016 they did very well, finishing two points ahead and level on seats - a gain of two since 2012. The Tories still lead overall but if Labour does any better than gaining a second seat in Lydiard & Freshbrook in 2018 they will lose their majority. There are 30 Conservative, 25 Labour and 2 Liberal Democrat councillors.

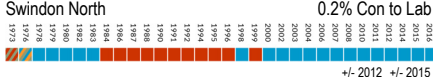
73 76 78 79 80 82 83 84 86 87 88 90 91 92 94 95 96 98 99 00 02 03 04 06 07 08 10 11 12 14 15 16

Results dashboard																							
Blunsden			Central			Chiseldon & Lawn			Covingham			Eastcott			Gorse Hill			Haydon Wick					
16	15	14	16	15	14	15	14	16	15	14	16	15	14	16	15	14	16	15	14	16	15	14	
Liden, Eldene			Lydiard Freshbrook			Mannington			Old Town			Penhill			Priory Vale			Ridgeway					
16	15	14	16	15	14	16	15	14	16	15	14	16	15	14	16	15	14	16	15	14	2016		
Rodborne Cheney			St Andrew's			St Margaret			Shaw			Walcot & Park N			Wroughton								
16	15	14	16	15	14	16	15	14	16	15	14	16	15	14	16	15	14	16	15	14			



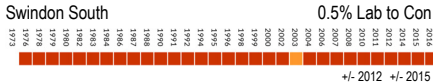
	Conservatives		Labour		Liberal Dem		UKIP		Green		Independents		Others	
	Seats	%Votes	Seats	%Votes	Seats	%Votes	Seats	%Votes	Seats	%Votes	Seats	%Votes	Seats	%Votes
16	9	37.9	9	40.2	1	7.6	0	9.0	0	4.5	0	0.8	0	0.0
15	11	42.6	8	31.3	0	5.5	0	14.9	0	5.6	0	0.2	0	0.0
14	10	32.3	8	32.2	1	8.5	0	22.0	0	4.1	0	0.8	0	0.0

## Blunsdon & Highworth



<b>*Maureen R. Penny</b>	Con	1,624	47.4	+ 1.3	- 7.9
Alison M. Durrant	Lab	1,053	30.7	+ 1.7	+ 6.6
John F. Short	UKIP	429	12.5	-	- 0.7
Andrew D. Day	Gm	200	5.8	- 7.7	- 1.6
Geoffrey King	LD	121	3.5	- 7.9	-

## Central

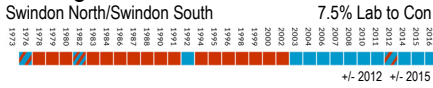


<b>*Robert S. Wright</b>	Lab	2,459	74.4	+ 3.6	+29.3
Jack L. Howard	Con	554	16.8	+ 4.6	- 4.0
Ann Richards	LD	291	8.8	- 8.6	- 11.8

## Chiselden & Lawn

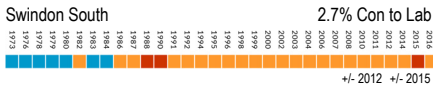


## Covingham & Dorcan



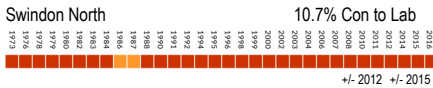
<b>Barbara S. Parry</b>	Con	1,329	41.9	+ 1.2	- 6.6
Mohammed J. Miah	Lab	706	22.3	- 13.7	- 4.6
Brian J. Osbourn	UKIP	569	17.9	+ 0.5	+ 0.1
Anthony Hillier	Ind	387	12.2	-	-
Margaret Hooper	LD	94	3.0	- 3.0	- 0.5
Christopher J. Noyce	Gm	87	2.7	-	- 0.8

## Eastcott



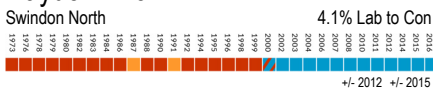
<b>*Stanley J. Pajak</b>	LD	1,248	44.8	- 4.1	+19.0
Manetta M. Rodrigues	Lab	1,020	36.6	+ 1.2	+ 1.5
Drusilla Summers	Con	258	9.3	+ 1.5	- 12.9
Andrew H.J. Bentley	Gm	132	4.7	-	- 3.5
Terence Hayward	UKIP	128	4.6	-	- 4.1

## Gorse Hill & Pinehurst



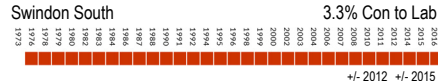
<b>*Ericqua R. Ballman</b>	Lab	1,454	55.8	- 11.6	+13.8
Benjamin Prizeman	Con	797	30.6	+ 9.7	+ 8.4
Francesca Hebden-Leeder	Gm	241	9.3	-	+ 2.8
Zoe C. McCormick	LD	112	4.3	-	- 7.2

## Haydon Wick



<b>Oliver Donachie</b>	Con	1,319	47.6	+ 5.0	- 6.0
Michelle J. Agostino	Lab	765	27.6	- 3.2	+ 2.2
Edmund J. Gerrard	UKIP	436	15.7	+ 4.5	- 0.3
Andrew Francis	Gm	149	5.4	- 3.3	+ 0.4
Margaret Mistry	LD	101	3.6	-	- 3.1

## Liden, Eldene & Park South



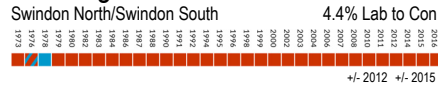
<b>*Fay Howard</b>	Lab	1,138	43.6	+ 1.2	+ 5.7
Oladapo Ibitoye	Con	725	27.8	- 5.4	- 9.4
Robert W. Sheppard	UKIP	537	20.6	+ 3.4	+ 2.4
David C. Miles	Gm	112	4.3	-	+ 0.5
Clive Hooper	LD	98	3.8	- 3.3	+ 0.8

## Lydiard & Freshbrook



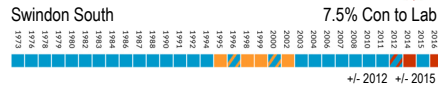
<b>Matthew E. Courtliff</b>	Lab	1,421	48.2	+18.1	+18.8
Diane N. Rodgers	Con	1,266	42.9	+ 9.3	- 0.8
James E. Farr	LD	264	8.9	- 2.7	+ 3.0

## Manningham & Western



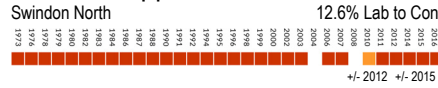
<b>Kevin D. Small</b>	Lab	1,105	51.7	+ 0.6	+10.3
Nicholas Burns-Howell	Con	726	33.9	+ 9.3	- 0.7
Livio Pavone	Gm	173	8.1	-	- 0.3
Alex Hegenbarth	LD	135	6.3	-	- 2.7

## Old Town



<b>Jane E. Ballard</b>	Lab	1,363	47.3	+22.2	+17.8
*Brian P. Mattock	Con	1,062	36.8	+ 7.2	- 11.4
Terence R. Davis	UKIP	208	7.2	+ 0.2	- 0.9
John V. Hughes	Gm	144	5.0	- 3.5	- 3.0
Garry Porter	LD	105	3.6	- 5.0	- 2.6

## Penhill & Upper Stratton



<b>Mark E. Dempsey</b>	Lab	1,190	45.9	- 19.4	+ 6.4
Raymond W. Fisher	Con	834	32.2	+ 5.8	- 2.7
Jennifer M. Jefferies	UKIP	476	18.4	-	- 2.5
Raymond M. James	LD	92	3.5	-	- 4.8

## Priory Vale



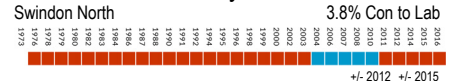
<b>Malcolm S. Davies</b>	Con	1,131	54.8	- 4.1	- 5.8
Robert Heath	Lab	505	24.5	+ 2.3	+ 2.3
Gary J. Belben	UKIP	258	12.5	- 2.3	+ 0.5
Gerard Taylor	LD	88	4.3	-	- 2.7
Simon J. Fairbourn	Gm	83	4.0	-	- 1.2

## Ridgeway



<b>Gary Summer</b>	Con	669	59.0	+16.4	-
Fiona McAnespie	LD	232	20.5	- 15.1	-
Samuel T. James	Lab	108	9.5	-	- 2.4
Juan P. Kosidowski	UKIP	82	7.2	-	-
Paul Sunners	Gm	43	3.8	-	-

## Rodbourne Cheney



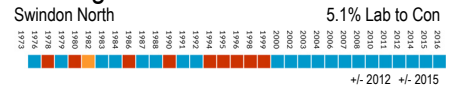
<b>*Des Moffatt</b>	Lab	1,660	62.8	+ 2.1	+20.1
Stephanie M. Clark	Con	695	26.3	- 5.5	- 4.9
Roderick G. Hebden-Leeder	Gm	181	6.8	-	+ 0.9
Fraser G. McCormick	LD	109	4.1	-	- 3.4

## St Andrew's



<b>*Vera M.R. Tomlinson</b>	Con	1,360	59.8	- 4.2	+ 1.6
Maura Clarke	Lab	519	22.8	+ 0.5	+ 2.3
Susan A. Short	UKIP	249	11.0	-	- 1.1
Deborah King	LD	145	6.4	- 2.0	+ 2.2

## St Margaret & South Marston



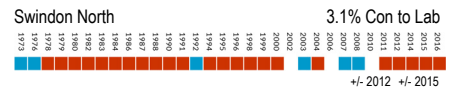
<b>*Russell S. Holland</b>	Con	1,409	49.6	+ 6.9	- 1.8
Andrew R.F. Pedersen	Lab	880	31.0	- 3.2	+ 5.4
Michael J. Viret	UKIP	393	13.8	-	- 5.3
Dawn E. Pajak	LD	81	2.9	-	- 5.0
Howard J. March	Gm	75	2.6	- 12.6	- 2.3

## Shaw



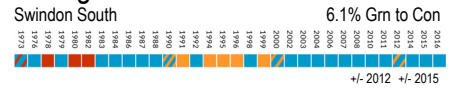
<b>*Keith R. Williams</b>	Con	1,268	50.8	+ 0.6	+ 0.8
Graham F.R. Philpot	Lab	840	33.7	+ 3.5	+ 8.7
Nigel K. Kimber	Gm	221	8.9	-	+ 3.2
Nicholas T. Roberts	LD	165	6.6	- 5.2	+ 0.8

## Walcot & Park North



<b>*Stephen R. Allsopp</b>	Lab	1,424	53.4	+ 7.6	+ 5.9
Ellen Heavens	Con	563	21.1	+ 1.4	- 5.4
Stephen F. Halden	UKIP	432	16.2	+ 3.0	+ 0.3
Kathleen McCarthy	LD	151	5.7	- 2.6	+ 1.4
Jennifer A. Miles	Gm	86	3.2	- 6.3	- 1.6
Paulos Chatzinopoulos	SDP	13	0.5	- 3.0	- 0.4

## Wroughton & Wichelstowe



<b>*Brian J. Ford</b>	Con	1,212	54.6	+20.2	+15.3
Talis Kimberley-Fairbourn	Gm	326	14.7	+ 8.1	+10.5
Imtiyaz Shaikh	Lab	305	13.7	- 2.2	- 2.3
Malcolm E. Jefferies	UKIP	258	11.6	-	- 0.3
Christopher Shepherd	LD	118	5.3	- 17.6	- 20.6

# How Swindon voted

	Date	%Poll	Con	Lab	LD	UKIP	Green	Ind	Oth
Blunsden & Highworth	2016	40.4	47.4	30.7	3.5	12.5	5.8		
	2015	71.3	55.3	24.1		13.2	7.4		
	2014	40.2	48.1	23.7	3.6	17.7	7.0		
	2012	34.2	46.1	29.0	11.4		13.5		
Central	2016	39.3	16.8	74.4	8.8				
	2015	58.9	20.8	45.1	20.6	8.8	3.8	0.8	
	2014	39.7	13.6	38.0	32.6	12.4		3.5	
	2012	31.0	12.2	70.8	17.4		10.3		
Chiseldon & Lawn	2015	77.1	56.4	17.8	5.3	12.2	8.3		
	2014	44.3	44.3	18.1	5.3	22.2	10.1		
	2012	41.7	43.3	16.5	10.9			29.3	
Covingham & Dorcan	2016	38.1	41.9	22.3	3.0	17.9	2.7	12.2	
	2015	68.4	48.5	26.9	3.3	17.8	3.5		
	2014	41.9	39.1	32.0		25.0	3.8		
	2012	37.3	40.7	36.0	6.0	17.4			
Eastcott	2016	40.0	9.3	36.6	44.8	4.6	4.7		
	2015	61.4	22.2	35.1	25.8	8.7	8.2		
	2014	38.7	8.8	31.3	44.0	9.3	6.6		
	2012	35.7	7.8	35.4	48.9				
Gorse Hill & Pinehurst	2016	31.1	30.6	55.8	4.3		9.3		
	2015	56.4	31.8	42.0		19.6	6.5		
	2014	32.5	24.5	39.4		27.0	9.1		
	2012	26.2	20.9	67.4	11.7				
Haydon Wick	2016	32.0	47.6	27.6	3.6	15.7	5.4		
	2015	66.6	53.6	25.4		16.0	5.0		
	2014	34.8	37.9	32.0	4.5	25.6			
	2012	32.6	42.6	30.8	6.7	11.2	8.7		
Liden Eldene & Park South	2016	33.2	27.8	43.6	3.8	20.6	4.3		
	2015	60.7	37.2	37.9	3.0	18.2	3.8		
	2014	32.5	28.8	34.9	3.3	28.4	4.6		
	2012	32.9	33.2	42.4	7.1	17.2			
Lydiard & Freshbrook	2016	37.2	42.9	48.2	8.9				
	2015	64.5	43.7	29.4	5.9	16.9	4.0		
	2014	37.6	36.9	28.7	5.5	24.5	4.3		
	2012	33.4	33.6	30.1	11.6	13.4	11.3		
Mannington & Western	2016	31.5	33.9	51.7	6.3		8.1		
	2015	58.1	34.6	41.4		15.7	8.4		
	2014	30.9	24.5	42.7	6.6	26.1			
	2012	26.3	24.6	51.1	9.7				
Old Town	2016	38.5	36.8	47.3	3.6	7.2	5.0		
	2015	69.5	48.2	29.5	6.2	8.1	8.0		
	2014	38.1	36.1	45.8	5.8	12.4			
	2012	34.6	29.6	25.1	8.6	7.0	8.5	21.2	
Penhill & Upper Stratton	2016	30.0	32.2	45.9	3.5	18.4			
	2015	57.0	34.9	39.5		20.9	4.7		
	2014	31.1	24.3	40.8		29.7	5.2		
	2012	28.8	26.4	65.3	8.3				
Priory Vale	2016	25.9	54.8	24.5	4.3	12.5	4.0		
	2015	62.6	60.6	22.2		12.0	5.2		
	2014	28.2	50.9	21.2	6.5	21.4			
	2012	23.5	58.9	22.2	7.0	14.8			

How Swindon voted - continued

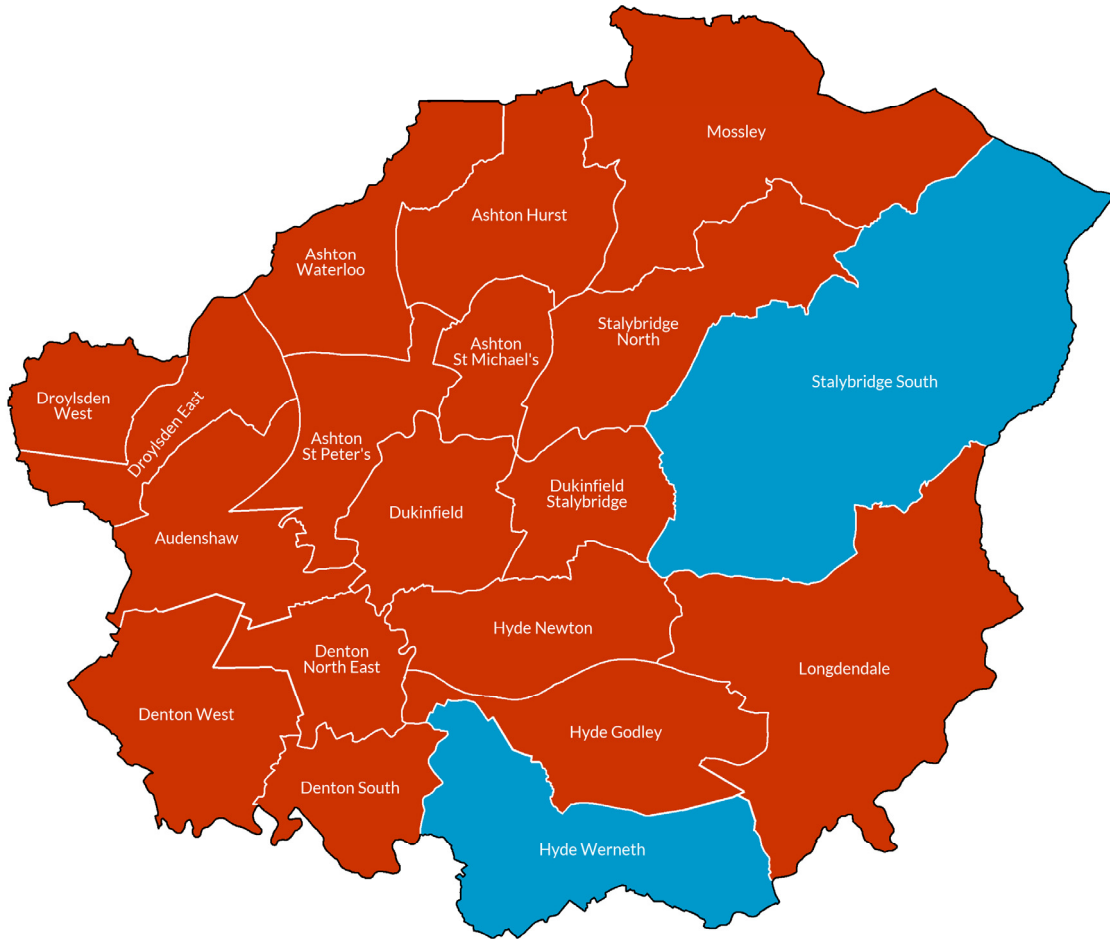
	Date	%Poll	Con	Lab	LD	UKIP	Green	Ind	Oth
Ridgeway	2016	45.6	59.0	9.5	20.5	7.2	3.8		
	2012	42.0	42.6	11.9	35.6	9.9			
Rodbourne Cheney	2016	30.5	26.3	62.8	4.1		6.8		
	2015	60.1	31.2	42.7		20.2	5.9		
	2014	33.3	22.2	43.4		28.6	5.8		
	2012	30.1	31.8	60.7	7.5				
St Andrew's	2016	29.3	59.8	22.8	6.4	11.0			
	2015	62.4	58.2	20.5	4.2	12.1	4.9		
	2014	29.0	51.4	22.3	18.6	7.7			
	2012	24.4	64.0	27.6	8.4				
St Margaret & South Marston	2016	32.0	49.6	31.0	2.9	13.8	2.6		
	2015	62.2	51.4	24.6		19.1	4.9		
	2014	36.8	39.2	30.2	4.6	25.9			
	2012	30.2	42.7	34.2	7.9		15.2		
Shaw	2016	32.2	50.8	33.7	6.6		8.9		
	2015	67.8	50.0	25.0	5.8	13.5	5.7		
	2014	36.5	36.5	28.0	3.7	18.0	6.6	7.3	
	2012	28.7	50.2	30.2	11.8				
Walcot & Park North	2016	32.4	21.1	53.4	5.7	16.2	3.2		0.5
	2015	57.3	26.5	47.5	4.3	15.9	4.8		0.9
	2014	32.0	19.5	39.3	6.1	28.8	5.9		0.5
	2012	28.7	45.8	19.7	8.3	13.2	9.5		3.5
Wroughton & Wichelstowe	2016	37.6	54.6	13.7	5.3	11.6	14.7		
	2015	72.2	39.3	16.0	25.9	11.9	4.2	2.5	
	2014	41.1	33.3	13.8	18.8	18.5	10.8	4.8	
	2012	37.4	34.4	15.9	22.9		6.6	20.2	

# Tameside

Possibly the most anonymous Metropolitan district is Tameside. All the other Greater Manchester Mets, apart from Trafford, are based on significant towns: Oldham, Salford, Bolton, Bury, Rochdale, Stockport. Tameside has no such dominant town: it comprises several smaller places like Ashton-Under-Lyne, Stalybridge, Hyde, Denton and Droylsden. It is a remarkably stable council, hugely Labour for almost its entire existence. That council is never in the news; it just appears to get on providing services without any controversy. 51 Labour councillors, 6 Conservatives: an overwhelming Labour majority of 45 seats.

73 75 76 78 79 80 82 83 84 86 87 88 90 91 92 94 95 96 98 99 00 02 03 04 06 07 08 10 11 12 14 15 16

Results dashboard																							
Ashton Hurst			Ashtn St Michaels			Ashton Waterloo			Audenshaw			Denton N.E.			Denton South			Denton West					
16	15	14	16	15	14	16	15	14	16	15	14	16	15	14	16	15	14	16	15	14			
Droylsden East			Droylsden West			Dukinfield			Dukinfield S'bridge			Hyde Godley			Hyde Newton			Hyde Werneth					
16	15	14	16	15	14	16	15	14	16	15	14	16	15	14	16	15	14	16	15	14	16	15	14
Longdendale			Mossley			St Peter's			Stalybridge North			Stalybridge South											
16	15	14	16	15	14	16	15	14	16	15	14	16	15	14	16	15	14						



	Conservatives		Labour		Liberal Dem		UKIP		Green		Independents		Others	
	Seats	%Votes	Seats	%Votes	Seats	%Votes	Seats	%Votes	Seats	%Votes	Seats	%Votes	Seats	%Votes
16	2	21.5	17	49.9	0	0.2	0	16.7	0	8.5	0	2.7	0	0.5
15	2	21.5	17	49.9	0	0.2	0	16.7	0	8.5	0	2.7	0	0.5
14	2	24.3	17	46.2	0	1.8	0	14.9	0	9.5	0	2.1	0	1.3



### Ashton Hurst

Ashton-Under-Lyne	5.1% Lab to Con				
+/- 2012 +/- 2015					

<b>*Leigh Drennan</b>	<b>Lab</b>	<b>1,536</b>	<b>47.4</b>	<b>- 1.7</b>	<b>- 1.8</b>
Liam Billington	Con	1,412	43.6	+ 8.4	+ 3.5
Nigel Rolland	Grn	291	9.0	+ 2.7	- 1.7

### Ashton St Michael's

Ashton-Under-Lyne	1.4% Con to Lab				
+/- 2012 +/- 2015					

<b>*Margaret Sidebottom</b>	<b>Lab</b>	<b>1,714</b>	<b>70.1</b>	<b>+10.3</b>	<b>+12.2</b>
Christine Liley	Con	731	29.9	+ 7.6	- 10.2

### Ashton St Peter's

Ashton-Under-Lyne	3.8% Lab to Con				
+/- 2012 +/- 2015					

<b>*Warren Bray</b>	<b>Lab</b>	<b>1,878</b>	<b>71.5</b>	<b>- 5.5</b>	<b>+ 8.7</b>
Laura Martin	Con	300	11.4	+ 2.1	- 1.6
Trevor Clarke	Grn	249	9.5	- 3.6	+ 2.5
Bill Kitchen	BNP	200	7.6		

### Ashton Waterloo

Ashton-Under-Lyne	7.4% Lab to Con				
+/- 2012 +/- 2015					

<b>*Catherine Piddington</b>	<b>Lab</b>	<b>1,560</b>	<b>59.5</b>	<b>- 6.0</b>	<b>+11.5</b>
Sam Daniels	Con	675	25.8	+ 8.8	+ 0.8
Andrew Threlfall	Grn	385	14.7	+ 7.1	+20.2

### Audenshaw

Denton & Reddish	11.6% Lab to Con				
+/- 2012 +/- 2015					

<b>*Teresa Smith</b>	<b>Lab</b>	<b>1,465</b>	<b>45.2</b>	<b>- 13.6</b>	<b>- 7.0</b>
David Johnson	Con	858	26.5	+ 9.6	
Maurice Jackson	UKIP	725	22.4	+ 6.4	- 14.2
Joe Henthorn	Grn	176	5.4	- 2.9	- 4.3
Paul Ward	Comm	18	0.6	-	- 0.9

### Denton North East

Denton & Reddish	11.2% Lab to UKIP				
+/- 2012 +/- 2015					

<b>*Denise Ward</b>	<b>Lab</b>	<b>1,505</b>	<b>55.7</b>	<b>- 7.9</b>	<b>+ 3.9</b>
Dennis Connor	UKIP	755	27.9	+14.4	+ 3.2
Dawn Cobb	Con	442	16.4	+ 0.6	- 2.2

### Denton South

Denton & Reddish	4.1% Lab to Ind				
+/- 2012 +/- 2015					

<b>George Newton</b>	<b>Lab</b>	<b>1,559</b>	<b>50.1</b>	<b>- 1.1</b>	<b>+ 6.5</b>
Carl Simmons	Ind	1,001	32.2	+ 7.0	+ 8.2
Adrienne Shaw	UKIP	354	11.4	+ 0.1	- 3.6
Carol White	Con	197	6.3	- 3.0	- 7.3

### Denton West

Ashton-Under-Lyne	7.7% Lab to UKIP				
+/- 2012 +/- 2015					

<b>*Dawson Lane</b>	<b>Lab</b>	<b>1,936</b>	<b>59.1</b>	<b>- 6.8</b>	<b>+ 2.1</b>
Max Bennett	UKIP	654	20.0	+ 8.5	
Carl Edwards	Con	506	15.5	- 2.6	- 15.7
Gareth Hayes	Grn	178	5.4	+ 0.9	- 2.9

### Droylsden East

Ashton-Under-Lyne	12.9% Lab to UKIP				
+/- 2012 +/- 2015					

<b>*Jim Middleton</b>	<b>Lab</b>	<b>1,449</b>	<b>51.4</b>	<b>- 10.1</b>	<b>- 2.7</b>
Ted Salmon	UKIP	948	33.6	+15.6	+ 1.1
Scott Truter	Con	256	9.1	+ 0.8	
Annie Train	Grn	166	5.9	+ 2.5	- 1.7

### Droylsden West

Ashton-Under-Lyne	16.7% Lab to UKIP				
+/- 2012 +/- 2015					

<b>*Ged Cooney</b>	<b>Lab</b>	<b>1,665</b>	<b>58.5</b>	<b>- 16.8</b>	<b>+ 3.9</b>
Peter Harris	UKIP	794	27.9	+16.6	- 4.6
Kate Harvey	Con	241	8.5	+ 0.6	- 6.0
Andrew Climance	Grn	145	5.1	- 0.3	- 0.8

### Dukinfield

Denton & Reddish	9.6% Lab to UKIP				
+/- 2012 +/- 2015					

<b>*Brian Wild</b>	<b>Lab</b>	<b>1,400</b>	<b>52.7</b>	<b>- 6.4</b>	<b>+ 3.7</b>
Ian Cooke	UKIP	590	22.2	+12.8	- 2.2
David Woodward	Con	367	13.8	+ 2.2	- 5.7
Julie Wood	Grn	162	6.1	+ 0.7	- 1.0

### Dukinfield Stalybridge

Stalybridge & Hyde	9.6% Lab to UKIP				
+/- 2012 +/- 2015					

<b>Leanne Feeley</b>	<b>Lab</b>	<b>1,548</b>	<b>57.4</b>	<b>+ 1.7</b>	<b>+ 2.9</b>
David Anderson	UKIP	772	28.6	+20.9	- 7.9
Chris Caton-Greasley	Ind	375	13.9		

### Hyde Godley

Stalybridge & Hyde	14.8% Lab to UKIP				
+/- 2012 +/- 2015					

<b>*Joe Kitchen</b>	<b>Lab</b>	<b>1,440</b>	<b>54.4</b>	<b>- 10.9</b>	<b>+ 6.7</b>
Andrea Colbourne	UKIP	842	31.8	+18.7	+ 4.5
Forhad Jani	Con	366	13.8	- 2.0	- 3.4

### Hyde Newton

Stalybridge & Hyde	17.6% Lab to UKIP				
+/- 2012 +/- 2015					

<b>*Peter Robinson</b>	<b>Lab</b>	<b>1,597</b>	<b>52.7</b>	<b>- 8.1</b>	<b>+ 1.2</b>
Philip Chadwick	UKIP	1,132	37.4	+27.1	+10.1
Andrew Highton	Grn	301	9.9	+ 3.9	- 2.1

### Hyde Werneth

Stalybridge & Hyde	7.1% Lab to Con				
+/- 2012 +/- 2015					

<b>Ruth Welsh</b>	<b>Con</b>	<b>1,771</b>	<b>51.2</b>	<b>+13.1</b>	<b>+ 1.9</b>
<b>*Raja Miah</b>	<b>Lab</b>	<b>1,686</b>	<b>48.8</b>	<b>- 1.0</b>	<b>+ 5.5</b>

### Longdendale

Stalybridge & Hyde	3.9% Lab to Con				
+/- 2012 +/- 2015					

<b>Chris Buglass</b>	<b>Lab</b>	<b>1,261</b>	<b>48.1</b>	<b>- 5.7</b>	<b>- 0.5</b>
David Tyler	Con	784	29.9	+ 2.0	- 8.1
Michael Booth	UKIP	400	15.3	+ 6.7	
Irene Brierley	Grn	176	6.7	- 2.9	- 6.8

### Mossley

Stalybridge & Hyde	swing incalculable				
+/- 2012 +/- 2015					

<b>Jack Homer</b>	<b>Lab</b>	<b>1,140</b>	<b>33.5</b>	<b>- 12.2</b>	<b>- 9.5</b>
Lesley Bill	Ind	765	22.5		
Dean Aylett	Ind	705	20.7	- 12.2	- 1.5
Christine Clark	Grn	339	10.0	0.0	- 0.4
Phil Rogers	Con	321	9.4	- 1.9	- 10.5
Martin Kiely	LD	134	3.9		- 0.5

### Stalybridge North

Ashton-Under-Lyne	0.1% Con to Lab				
+/- 2012 +/- 2015					

<b>*Jan Jackson</b>	<b>Lab</b>	<b>1,299</b>	<b>51.9</b>	<b>+ 0.8</b>	<b>+ 8.6</b>
Colin White	Con	795	31.8	+ 0.6	+ 3.7
Jean Smee	Grn	407	16.3	+10.0	+ 8.6

### Stalybridge South

Ashton-Under-Lyne	0.2% Lab to Con				
+/- 2012 +/- 2015					

<b>Doreen Dickinson</b>	<b>Con</b>	<b>1,442</b>	<b>52.8</b>	<b>+ 1.0</b>	<b>+ 0.9</b>
Oliver Cross	Lab	984	36.1	+ 0.7	- 0.3
Paul White	Grn	303	11.1	+ 4.3	- 0.7

# How Tameside voted

	Date	%Poll	Con	Lab	LD	UKIP	Green	Ind	Oth
Ashton Hurst	2016	37.0	43.6	47.4			9.0		
	2015	58.0	40.1	49.2			10.7		
	2014	35.4	43.4	42.8			13.7		
	2012	33.6	35.2	49.1		9.3	6.3		
Ashton St Michael's	2016	29.0	29.9	70.1					
	2015	52.0	28.4	57.9			13.7		
	2014	28.8	19.5	57.8			16.8		6.0
	2012	28.5	22.3	59.8			6.4		11.5
Ashton St Peter's	2016	29.7	11.4	71.5			9.5		7.6
	2015	50.0	13.0	62.8		15.6	7.0		1.6
	2014	31.1	9.9	70.8			8.9		10.4
	2012	28.8	9.9	77.0			13.1		
Ashton Waterloo	2016	31.0	25.8	59.5			14.7		
	2015	57.0	25.0	48.0		21.4	5.5		
	2014	31.8	31.0	52.3			16.6		
	2012	29.9	17.0	65.5		9.9	7.6		
Audenshaw	2016	34.7	26.5	45.2		22.4	5.4		0.6
	2015	58.0		52.2		36.6	9.7		1.5
	2014	33.3	14.0	42.0		38.0	5.2		
	2012	29.4	16.9	58.8		16.0	8.3		
Denton North East	2016	32.2	16.4	55.7		27.9			
	2015	57.0	18.6	51.8		24.7	4.9		
	2014	31.0	12.7	46.3		33.5	7.4		
	2012	29.6	15.8	63.6		13.5	7.1		
Denton South	2016	37.5	6.3	50.1		11.4		32.2	
	2015	57.0	13.6	43.6		15.0	2.8	24.0	1.0
	2014	32.6	12.3	41.9			3.3	39.2	3.3
	2012	31.8	9.3	51.2		11.3	2.9	25.2	
Denton West	2016	35.5	15.5	59.1		20.0	5.4		
	2015	63.0	31.2	57.0			8.3		3.6
	2014	34.2	24.5	65.1			10.4		
	2012	34.0	18.1	65.9		11.5	4.5		
Droylsden East	2016	32.1	9.1	51.4		33.6	5.9		
	2015	58.0		54.1		32.5	7.6	5.7	
	2014	33.5	8.3	47.4		38.7	5.6		
	2012	30.4	8.3	61.5		18.0	3.4		8.8
Droylsden West	2016	32.4	8.5	58.5		27.9	5.1		
	2015	58.0	14.5	54.4		25.3	5.9		
	2014	33.5	7.7	52.0		31.9	4.9		3.5
	2012	30.2	7.9	75.3		11.3	5.4		
Dukinfield	2016	28.9	13.8	52.7		22.2	6.1		
	2015	52.0	19.5	49.0		24.4	7.1		
	2014	29.9	12.3	49.7		30.3	7.7		
	2012	28.0	11.6	59.1		9.4	7.5	12.4	



How Tameside voted - continued

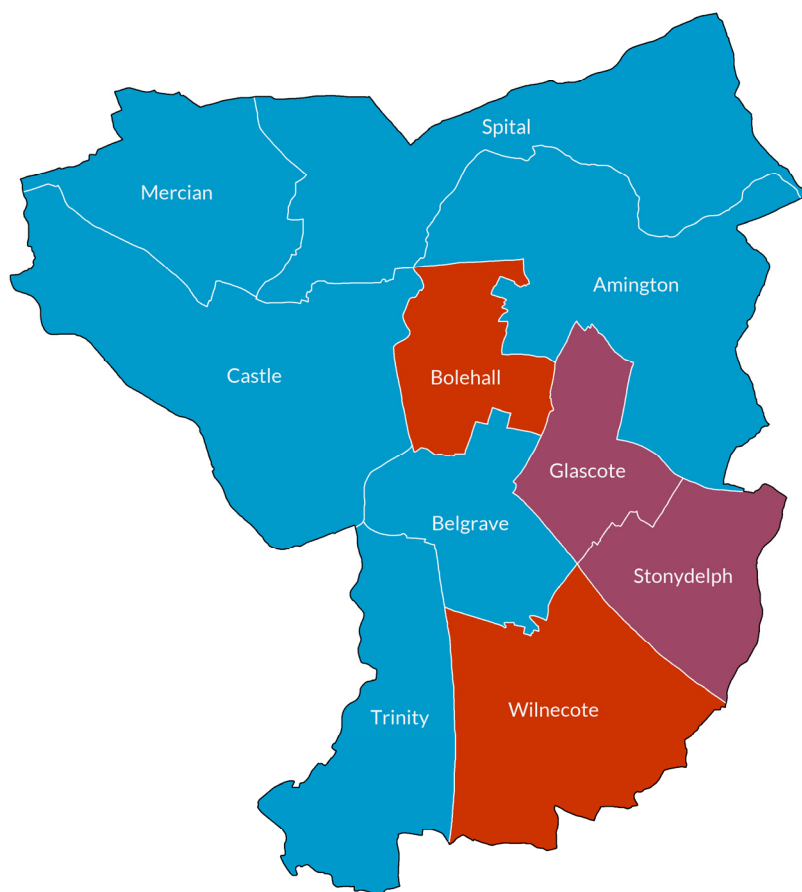
	Date	%Poll	Con	Lab	LD	UKIP	Green	Ind	Oth
Dukinfield Stalybridge	2016	31.6		57.4		28.6		13.9	
	2015	58.0		54.5		36.5	9.0		
	2014	32.7	17.4	40.9		32.7	7.1	2.0	
	2012	31.4	17.6	55.7		7.7	5.7		13.3
Hyde Godley	2016	30.8	13.8	54.4		31.8			
	2015	53.0	17.2	47.7		27.3	6.5		1.3
	2014	29.8	19.2	62.2			18.6		
	2012	28.9	15.8	65.3		13.1	5.8		
Hyde Newton	2016	30.1		52.7		37.4	9.9		
	2015	54.0		51.5		36.5	12.0		
	2014	29.3	13.8	46.8		32.0	7.4		
	2012	29.5	14.7	60.8		10.3	6.0		8.2
Hyde Werneth	2016	40.6	51.2	48.8					
	2015	64.0	49.3	43.3			7.4		
	2014	39.9	32.4	40.6		21.9	5.0		
	2012	44.0	38.1	49.8		6.3	5.9		
Longdendale	2016	33.7	29.9	48.1		15.3	6.7		
	2015	58.0	38.0	48.6			13.5		
	2014	35.2	26.2	42.4		22.7	8.6		
	2012	33.7	27.9	53.8		8.8	9.6		
Mossley	2016		9.4	33.5	3.9		10.0	43.2	
	2015	60.0	19.9	43.0	4.4		10.4	22.2	
	2014	29.1	47.0				23.8		
	2012	32.1	11.3	45.7			10.0	32.9	
Stalybridge North	2016	27.2	31.8	51.9			16.3		
	2015	54.0	28.1	43.3		20.9	7.7		
	2014	29.8	28.1	38.9		26.2	6.8		
	2012	28.5	31.2	51.1		4.2	6.3		7.0
Stalybridge South	2016	32.6	52.8	36.1			11.1		
	2015	59.0	51.9	36.4			11.8		
	2014	31.4	41.1	29.7		22.0	7.2		
	2012	31.1	51.8	35.4		6.1	6.8		

# Tamworth

Tucked away in the south-eastern corner of Staffordshire, Labour is having a horrific time in Tamworth. Labour won the Tamworth constituency (which includes heavily Tory territory beyond the town) by 7,000 in 1997; they ran this small council for well over a decade, but nowadays the parliamentary seat is Tory by 11,000+ and Labour struggles to win more than a couple of wards. Tamworth is not a particularly affluent place - it is very typical middle England with high levels of home-ownership and very little council housing. There is no centre party strength here (or anywhere in Staffordshire). Unusually there was barely any fade in UKIP support in 2016 making this one of their better prospects. Just 12% behind Labour now, UKIP is a real threat: not least because they are attacking Labour wards as well as Tory one. There are 20 Conservative, 7 Labour and 2 UKIP councillors: a Conservative majority of 11 seats, which is a lot on a council of just 30 seats.

73 76 78 79 80 82 83 84 86 87 88 90 91 92 94 95 96 98 99 00 02 03 04 06 07 08 10 11 12 14 15 16

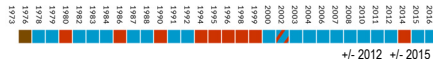
Results dashboard														
Amington			Belgrave			Bolehall			Castle			Glascote		
16	15	14	16	15	14	16	15	14	16	15	14	16	15	14
Mercian			Spital			Stonydelph			Trinity			Wilnecote		
16	15	14	16	15	14	16	15	14	16	15	14	16	15	14



	Conservatives		Labour		Liberal Dem		UKIP		Green		Independents		Others	
	Seats	%Votes	Seats	%Votes	Seats	%Votes	Seats	%Votes	Seats	%Votes	Seats	%Votes	Seats	%Votes
16	6	39.2	2	34.8	0	0.0	2	22.2	0	0.4	0	3.3	0	0.0
15	8	42.6	2	30.3	0	0.6	0	23.5	0	3.0	0	0.0	0	0.0
14	6	42.8	3	38.4	0	0.6	1	16.7	0	1.5	0	0.0	0	0.0

## Amington

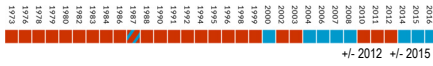
Tamworth



<b>Martin P. Summers</b>	Con	730	39.7	- 13.5	- 0.1
Nash Kumar	Lab	615	33.4	- 13.4	+ 3.1
John S. Miller	UKIP	494	26.9		+ 2.5

## Belgrave

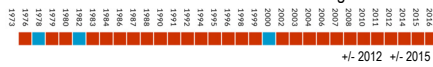
Tamworth



<b>Richard J.A. Ford</b>	Con	628	37.1	- 12.4	- 5.0
*Marion Crouchman	Lab	583	34.5	- 16.0	+ 0.6
Ray Lodge	UKIP	406	24.0		0.0
Richard R. McDermid	Ind	75	4.4		

## Bolehall

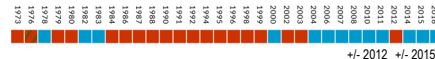
Tamworth



<b>*John Faulkner</b>	Lab	818	49.5	- 21.1	+10.7
Dennis Box	UKIP	431	26.1		+ 5.3
Henry J. Poultney	Con	404	24.4	- 5.0	- 11.1

## Castle

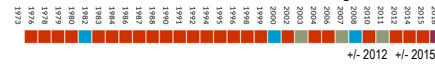
Tamworth



<b>Peter T. Thurgood</b>	Con	714	35.2	- 7.7	- 10.8
Michelle Abbots	Lab	571	28.1	- 19.9	- 2.2
Ian S. Cooper	Ind	373	18.4		
Peter Clayton	UKIP	301	14.8		- 4.7
Matthew A. McDermid	Ind	70	3.4		

## Glascote

Tamworth



<b>Chris Cooke</b>	UKIP	544	37.4		+ 7.1
Chris Bain	Lab	448	30.8	- 14.7	- 2.0
Dennis J. Powick	Con	386	26.5	+ 5.8	- 5.3
Kelly M.R. McDermid	Ind	77	5.3		

## Mercian

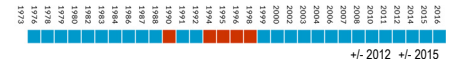
Tamworth



<b>*Richard J.S. Kingstone</b>	Con	878	48.5	+ 0.8	+ 4.7
Andy Whiles	Lab	586	32.4	- 7.2	+ 2.2
Gary W. Martin	UKIP	347	19.2		- 1.2

## Spital

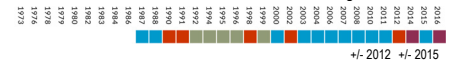
Tamworth



<b>*Robert S. Pritchard</b>	Con	1,086	55.6	+ 4.0	+ 8.6
Gordon Moore	Lab	864	44.4	+ 4.8	+14.0

## Stonydelph

Tamworth



<b>Robert Bilcliff</b>	UKIP	556	34.9		+ 1.3
Fiona Doyle	Con	537	33.7	- 13.9	- 8.2
*Margaret Clarke	Lab	500	31.4	- 16.2	+ 6.9

## Trinity

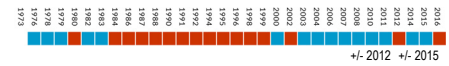
Tamworth



<b>*Daniel C. Cook</b>	Con	938	46.2	- 6.9	- 4.2
Paul Biggs	UKIP	538	26.5		+ 1.5
Lee Wood	Lab	475	23.4	- 16.3	- 1.2
Mollie R. Scharaschkin	Gm	80	3.9		

## Wilnecote

Tamworth



<b>*Patrick Standen</b>	Lab	847	41.3	- 16.4	+13.0
Jason S. Jones	Con	797	38.9	- 3.4	- 5.6
Emma L. Turner	UKIP	407	19.8		- 2.7

# How Tamworth voted

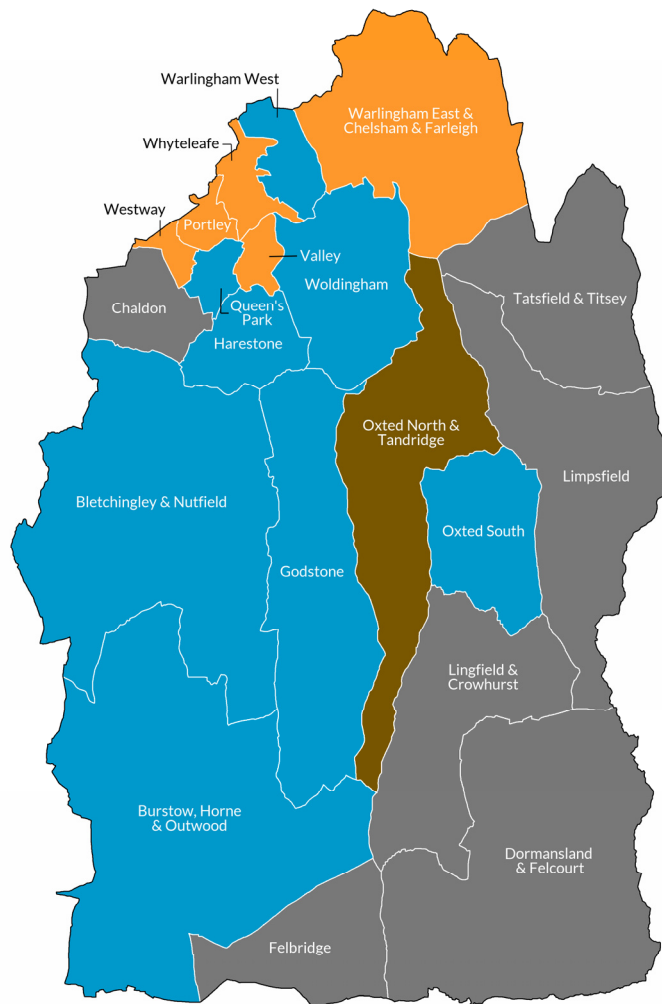
	Date	%Poll	Con	Lab	LD	UKIP	Green	Ind	Oth
Amington	2016	31.8	39.7	33.4		26.9			
	2015	64.3	39.8	30.3		24.4	5.5		
	2014	35.4	36.3	39.7		23.9			
	2012	26.2	53.2	46.8					
Belgrave	2016	29.6	37.1	34.5		24.0		4.4	
	2015	60.0	42.1	33.9		24.0			
	2014	29.6	37.1	31.6		27.1	4.2		
	2012	24.0	49.5	50.5					
Bolehall	2016	29.0	24.4	49.5		26.1			
	2015	64.9	35.5	38.8		20.8	4.9		
	2014	31.5	34.1	65.9					
	2012	25.5	29.4	70.6					
Castle	2016	36.8	35.2	28.1		14.8		21.8	
	2015	65.5	46.0	30.3		19.5	4.3		
	2014	36.4	40.1	30.3		25.1	4.5		
	2012	31.6	42.9	48.0			9.1		
Glascote	2016	26.5	26.5	30.8		37.4		5.3	
	2015	54.4	31.8	32.8		30.3	5.0		
	2014	27.8	43.3	56.7					
	2012	23.1	20.7	45.5					33.8
Mercian	2016	34.8	48.5	32.4		19.2			
	2015	67.5	43.8	30.2		20.4	5.6		
	2014	36.8	54.9	45.1					
	2012	32.2	47.7	39.6	5.0		7.7		
Spital	2015	36.5	55.6	44.4					
	2014	66.6	47.0	30.4	6.2	16.3			
	2012	38.1	44.0	25.3	5.5	25.2			
	2016	32.4	51.6	39.6	8.8				
Stonydelph	2015	28.4	33.7	31.4		34.9			
	2014	57.6	41.9	24.5		33.6			
	2012	28.6	34.9	28.5		36.6			
	2016	23.0	47.6	52.4					
Trinity	2015	35.1	46.2	23.4		26.5	3.9		
	2014	70.7	50.4	24.6		25.0			
	2012	33.5	64.5	35.5					
	2016	28.4	53.1	39.7	7.2				
Wilnecote	2015	30.9	38.9	41.3		19.8			
	2014	63.8	44.5	28.3		22.5	4.7		
	2012	33.0	38.1	32.1		24.8	5.0		
	2016	25.2	42.3	57.7					

# Tandridge

Only five of Surrey's twelve districts (Epsom & Ewell, Guildford, Spelthorne, Surrey Heath and Waverley) elect all-out every four years. Tandridge - the eastern end of the county - is one of the seven that prefer annual elections. This is another of the stockbroker belt districts covering Warlingham, Oxted, Godstone and Caterham - affluent commuting territory amidst the North Downs. And, as is typical in Surrey in the 2010s Labour is unrepresented - though they have won a couple of wards in Caterham and Oxted in the receding past - but the last time was twelve years ago. As is also typical in a constituency they often win by in excess of 20,000, the Conservatives start off far ahead in the race for Tandridge. The Lib Dems are strongest in the north nearest the boundary with Croydon: parts of Warlingham and most of Caterham. Elsewhere there's one resident in Oxted and an independent representing the villages of Tatsfield and Titsey, but the rest is Tory-held. There are 33 Conservative councillors, 7 Lib Dems and, as aforementioned 1 Independent and 1 Resident/Ratepayer: a massive Tory majority of 24.

73 76 78 79 80 82 83 84 86 87 88 90 91 92 94 95 96 98 99 00 02 03 04 06 07 08 10 11 12 14 15 16

Results dashboard																
Bletchingley		Burstow			Chaldon		Dormansland		Fellbridge		Godstone			Harestone		
16	15	14	16	15	14	15		15	14	15		16	15	14	16	14
Limpsfield		Lingfield		Oxted North			Oxted South			Portley		Queen's Park		Tatsfield & Titsey		
2015	14	15	14	16	15	14	16	15	14	16	15	16	14	15		
Valley		Warlingham East			Warlingham West		Westway		Whyteleafe		Woldingham					
16	15	16	15	14	16	14	16	14	16	14	16					



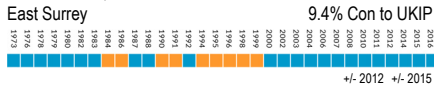
	Conservatives		Labour		Liberal Dem		UKIP		Green		Independents		Others	
	Seats	%Votes	Seats	%Votes	Seats	%Votes	Seats	%Votes	Seats	%Votes	Seats	%Votes	Seats	%Votes
16	8	40.1	0	10.7	5	22.3	0	16.5	0	0.7	0	0.6	1	9.1
15	12	54.9	0	11.4	1	15.3	0	15.8	0	0.3	1	2.3	0	0.0
14	13	46.3	0	9.9	1	18.2	0	25.6	0	0.0	0	0.0	0	0.1

## Bletchingley & Nutfield



<b>*Debbie Vickers</b>	Con	796	51.9	- 4.1	- 7.0
Ian Crabb	UKIP	294	19.2	- 5.5	+ 0.9
Richard Fowler	LD	269	17.5	- 1.8	+ 4.0
Linda Baharier	Lab	174	11.4		+ 0.2

## Burstow, Horne & Outwood



<b>Harry Fitzgerald</b>	Con	749	49.5	- 12.5	- 6.6
Mark Fowler	UKIP	414	27.4	+ 6.3	+ 6.1
Judy Wilkinson	LD	180	11.9		+ 3.6
Fern Warwick-Ching	Lab	170	11.2	- 5.7	- 2.1

## Chaldon



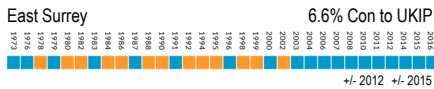
## Dormansland & Felcourt



## Felbridge



## Godstone



<b>Eileen Blake-Thomas</b>	Con	670	41.1	- 16.1	- 10.3
Marjory Broughton	UKIP	649	39.8	- 3.0	+13.7
Sarah MacDonnell	Lab	171	10.5		+ 0.3
Dave Wilkes	LD	142	8.7		- 3.6

## Harestone



<b>*Michael Cooper</b>	Con	612	54.4	- 8.9	+ 3.8
Anne Bell	LD	215	19.1	- 1.8	+ 3.4
Graham Bailey	UKIP	160	14.2	- 1.6	- 7.6
John Watts	Lab	139	12.3		+ 0.4

## Limpsfield



## Lingfield & Crowhurst

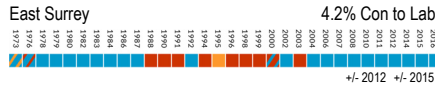


## Oxted North & Tandridge



<b>Jackie Wren</b>	Res	1,721	71.0		
*Gordon Keymer	Con	622	25.7	- 27.6	- 30.9
Donald Mahon	Lab	80	3.3	- 5.5	- 8.1

## Oxted South



<b>*Liz Parker</b>	Con	826	44.8	0.0	+ 4.7
Katherine Saunders	Lab	404	21.9	- 8.4	- 4.6
Christopher Dean	UKIP	364	19.7	+ 5.8	+ 6.2
Michaela O'Brien	Grn	140	7.6	+ 3.2	
Brigid McIntosh	LD	111	6.0	- 0.6	- 4.5

## Portley



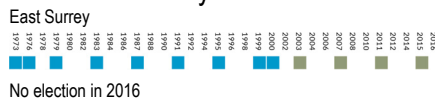
<b>Chris Botten</b>	LD	520	44.8	- 7.5	+17.0
Robin Gwynn	Con	387	33.4	+ 1.3	- 15.8
Alex Standen	UKIP	136	11.7	+ 0.5	- 2.0
Lucy McNally	Lab	117	10.1		+ 0.8

## Queen's Park



<b>*Geoffrey Duck</b>	Con	529	48.8	+ 5.9	
Costel Petre	LD	288	26.6	- 13.6	
Dick Grant	UKIP	162	15.0	+ 4.1	
Ollie Chamberlain	Lab	104	9.6	+ 3.6	

## Tatsfield & Titsey

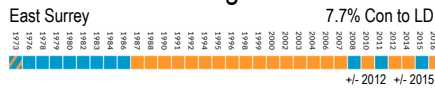


## Valley



<b>Alun Jones</b>	LD	428	38.7	+ 9.3	+ 3.7
Liz Goodwin	Con	265	24.0	- 15.9	- 9.8
Jeffrey Bolter	UKIP	163	14.7	+ 1.6	- 2.6
Rachel Kregel	Lab	143	12.9	+ 3.6	- 1.0
Mark Jones	Ind	107	9.7		

## Warlingham East, Chelsham & Farleigh



<b>*Jeremy Pursehouse</b>	LD	853	48.5	+ 3.5	+24.0
Perry Chotai	Con	471	26.8	- 11.9	- 19.0
Martin Haley	UKIP	329	18.7	+ 2.5	- 2.5
Patrick Rogers	Lab	106	6.0		- 2.4



## Warlingham West



<b>*David Cooley</b>	Con	593	57.2	- 5.4	+ 5.6
Celia Caulcott	LD	218	21.0	- 2.1	+ 0.3
John Hill	UKIP	144	13.9	- 0.4	- 13.8
Jenifer Dugdale	Lab	82	7.9		

## Westway



<b>Caroline Warner</b>	LD	416	36.0	- 19.2	+10.0
James Richardson	Con	335	29.0	+ 6.3	- 6.1
Sarah Peay	UKIP	220	19.1	+10.3	- 4.7
Sally Eason	Lab	183	15.9	+ 2.6	+ 0.7

## Whyteleafe



<b>David Lee</b>	LD	535	52.6	+12.9	+25.4
Matthew Groves	Con	361	35.5	- 12.7	- 7.1
Fatima Kamara	Lab	121	11.9		+ 1.4

## Woldingham



<b>Keith Jecks</b>	Con	367	71.7	- 15.0	
Joe Branco	UKIP	75	14.6		
Neill Cooper	LD	36	7.0	- 6.3	
Thomas Ebbs	Lab	34	6.6		

# How Tandridge voted

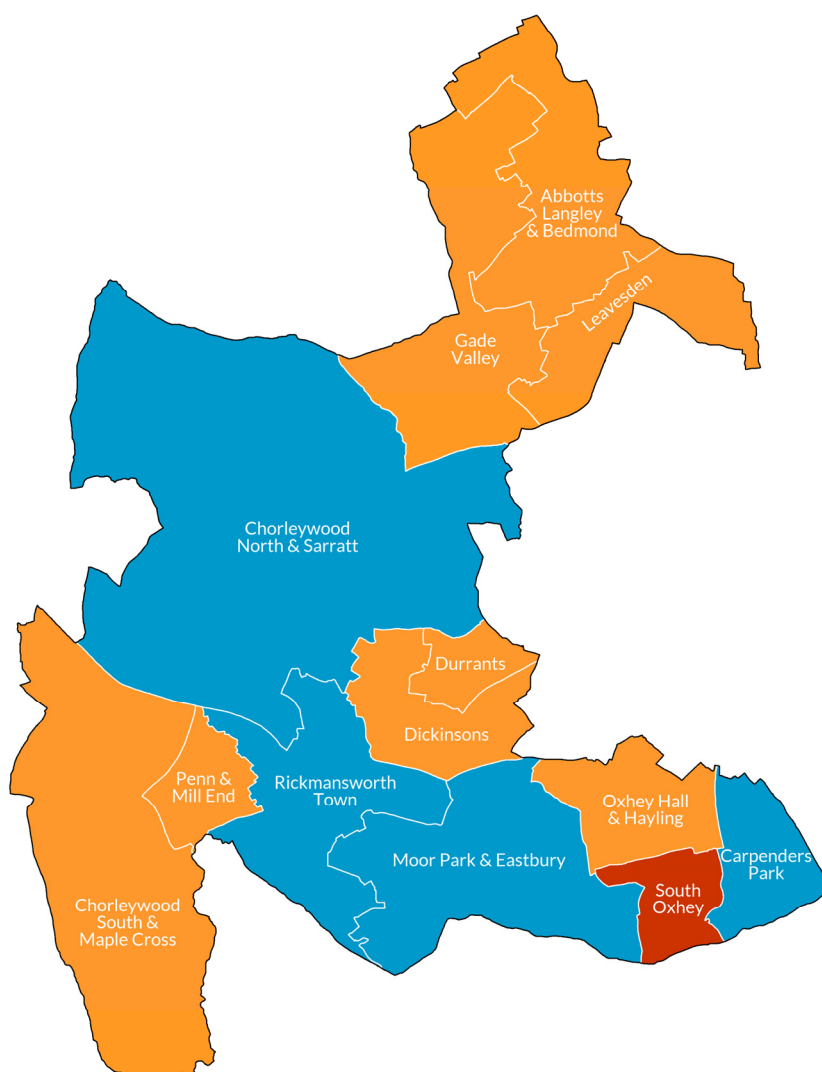
	Date	%Poll	Con	Lab	LD	UKIP	Green	Ind	Oth
Bletchingley & Nutfield	2016	36.0	51.9	11.4	17.5	19.2			
	2015	71.2	58.9	11.2	13.5	16.3			
	2014	42.3	51.7	9.0	10.5	27.9			0.8
	2012	31.7	56.0		19.3	24.7			
Burstow, Horne & Outwood	2016	33.4	49.5	11.2	11.9	27.4			
	2015	66.3	57.1	13.3	8.2	21.3			
	2014	41.6	50.7	10.2	7.2	31.9			
	2012	29.9	62.0	16.9		21.1			
Chaldon	2015	77.7	71.2		15.2	13.6			
Dormansland & Felcourt	2015	71.6	64.3	5.8	10.4	14.1	5.4		
	2014	41.0	56.9		16.4	26.7			
Felbridge	2015	75.4	88.8	11.2					
Godstone	2016	37.7	41.1	10.5	8.7	39.8			
	2015	70.9	51.4	10.2	12.3	26.1			
	2014	42.3	40.9	7.9	14.3	37.0			
	2012	29.8	57.2			42.8			
Harestone	2016	36.3	54.4	12.3	19.1	14.2			
	2014	41.3	50.6	11.9	15.7	21.8			
	2012	33.5	63.3		20.9	15.8			
Limpsfield	2015	81.7	70.1	7.0	12.2	10.7			
	2014	48.8	58.4	6.0	14.7	20.8			
Lingfield & Crowhurst	2015	69.8	53.2	10.7	17.4	18.8			
	2014	39.5	55.2	9.9	9.3	25.6			
Oxted North & Tandridge	2016	56.0	25.7	3.3					71.0
	2015	74.3	58.6	11.4	16.4	13.6			
	2014	46.7	51.1	10.4	17.6	20.8			
	2012	37.6	53.3	8.8	16.4	13.7	7.8		
Oxted South	2016	41.0	44.8	21.9	6.0	19.7	7.6		
	2015	74.2	49.5	26.5	10.5	13.5			
	2014	43.2	39.5	28.5	9.9	22.1			
	2012	38.8	44.8	30.3	6.6	13.9	4.4		
Portley	2016	35.4	33.4	10.1	44.8	11.7			
	2015	69.5	49.2	9.3	27.8	13.7			
	2012	33.4	32.1		52.3	11.2		4.4	
Queen's Park	2016	38.0	48.8	9.6	26.6	15.0			
	2014	45.2	42.5	7.2	31.4	18.9			
	2012	41.4	42.9	6.0	40.2	10.9			
Tatsfield & Titsey	2015	77.3	28.9	5.0				66.1	
Valley	2016	36.6	24.0	12.9	38.7	14.7			9.7
	2015	68.4	33.8	13.9	35.0	17.3			
	2012	34.0	39.9	9.3	29.4	13.1	8.2		
Warlingham East & Chelsham & Farleigh	2016	41.4	26.8	6.0	48.5	18.7			
	2015	71.2	45.8	8.4	24.5	21.2			
	2014	45.9	27.1	5.3	39.7	27.9			
	2012	36.9	38.7		45.0	16.2			
Warlingham West	2016	38.2	57.2	7.9	21.0	13.9			
	2014	43.6	51.6		20.7	27.7			
	2012	35.5	62.6		23.1	14.3			
Westway	2016	35.9	29.0	15.9	36.0	19.1			
	2014	34.5	35.1	15.2	26.0	23.8			
	2012	30.4	22.7	13.3	55.2	8.8			
Whyteleafe	2016	34.0	35.5	11.9	52.6				
	2014	38.0	42.6	10.5	27.2	19.6			
	2012	34.4	48.2		39.7	12.1			
Woldingham	2016	34.9	71.7	6.6	7.0	14.6			
	2012	41.2	86.7		13.3				

# Three Rivers

The valley through which the rivers Gade, Chess and Colne in South West Hertfordshire has been one of the better Lib Dem prospects since the late 1980s. It consists of affluent suburban towns like Abbots Langley, Chorleywood, Rickmansworth and Carpenders Park, plus the anomalous council estate ward of South Oxhey. Other than that exceptional Labour ward this is a straight two-party battle which the Liberal Democrats more often than not win. One of the reasons next door Watford is now Liberal Democrat is the strength that party built up here, and which then overflowed. The Conservatives have recovered somewhat, but in 2016 the Lib Dems won two to one here and, outside of general election years that appears to be something of a norm. There are 19 Liberal Democrats, 17 Conservatives and 3 Labour councillors: Lib Dems short by just one seat.

73 76 78 79 80 82 83 84 86 87 88 90 91 92 94 95 96 98 99 00 02 03 04 06 07 08 10 11 12 14 15 16

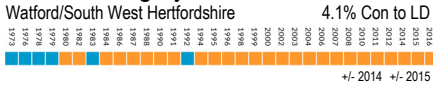
Results dashboard																					
Abbots Langley			Carpenders Park			Chorleywood N			Chorleywood S			Dickinsons			Durrants			Gade Valley			
16	15	14	16	15	14	16	15	14	16	15	14	16	15	14	16	15	14	16	15	14	
Leavesden			Moor Park			Oxhey Hall			Penn & Mill End			Rickmansworth Tn			South Oxhey						
16	15	14	16	15	14	16	15	14	16	15	14	16	15	14	16	15	14	16	15	14	



	Conservatives		Labour		Liberal Dem		UKIP		Green		Independents		Others	
	Seats	%Votes	Seats	%Votes	Seats	%Votes	Seats	%Votes	Seats	%Votes	Seats	%Votes	Seats	%Votes
16	4	40.1	1	10.7	8	22.3	0	16.5	0	0.7	0	0.6	0	9.1
15	9	45.7	1	15.8	3	28.1	0	10.3	0	0.0	0	0.0	0	0.1
14	13	36.3	3	15.2	23	35.6	0	12.8	0	0.0	0	0.0	0	0.2

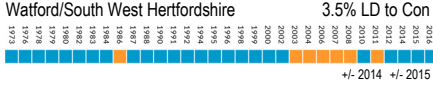


## Abbots Langley & Bedmond



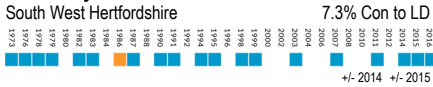
<b>*Matthew Bedford</b>	LD	1,037	56.5	+ 9.1	+14.2
Leigh Fleming	Con	394	21.5	+ 0.9	-20.0
Ian Holmes	Lab	224	12.2	+ 1.8	- 4.0
Lee M. Farrell	UKIP	179	9.8	- 11.7	

## Carpenders Park



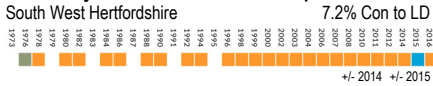
<b>David A.E. Coltman</b>	Con	868	43.2	- 4.6	+ 0.4
Pam Hames	LD	485	24.1	- 11.5	+ 5.1
Paul Gordon	Lab	335	16.7	+ 0.1	- 1.4
Lee Osborne	UKIP	322	16.0	-	- 4.1

## Chorleywood North & Saratt



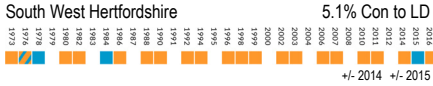
<b>*Marilyn Butler</b>	Con	1,349	72.8	+11.9	+ 0.8
Ashok Bhardwaj	LD	239	12.9	- 2.6	+ 0.3
Andrew Wells	UKIP	145	7.8	- 10.4	+ 0.2
Maureen Sedlacek	Lab	120	6.5	+ 1.1	- 1.3

## Chorleywood South & Maple Cross



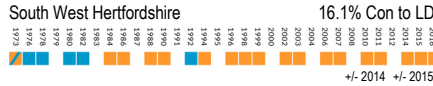
<b>*Ann Shaw</b>	LD	1,418	59.1	+13.2	+15.3
Barbara Dickens	Con	687	28.6	- 1.2	- 17.2
Fiona Goble	Lab	171	7.1	- 0.3	- 3.3
Anne Lewis	UKIP	125	5.2	- 11.7	

## Dickinsons



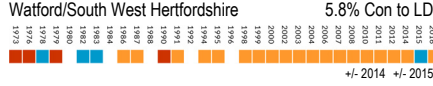
<b>*Peter W. Getkahn</b>	LD	1,033	56.4	+ 6.4	+18.7
Jussie Kaur	Con	511	27.9	- 3.7	- 11.0
Davis Wynne-Jones	Lab	286	15.6	- 2.8	+ 1.5

## Durrants



<b>*Chris Lloyd</b>	LD	1,412	73.2	+28.2	+35.4
Brian Sainsbury	Con	334	17.3	- 3.9	- 17.2
Sarah Linhart	Lab	182	9.4	+ 0.6	- 4.3

## Gade Valley



<b>*Joy Mann</b>	LD	971	61.7	+ 9.8	+24.8
Dee Ward	Con	399	25.3	- 1.7	- 16.6
Bruce Prochnik	Lab	204	13.0	- 8.1	- 8.2

## Leavesden



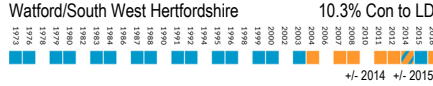
<b>*Stephen Giles-Medhurst</b>	LD	885	54.2	+ 6.9	+17.0
Hitesh Tailor	Con	309	18.9	+ 3.1	- 14.0
Joanne V. Cox	Lab	233	14.3	+ 3.3	- 1.6
David Bennett	UKIP	187	11.5	- 11.1	- 1.6
Richard Shattock	TUSC	19	1.2	- 2.2	+ 0.3

## Moor Park & Eastbury



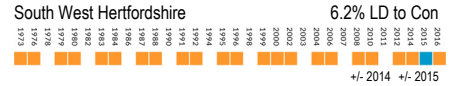
<b>*Debbie Morris</b>	Con	1,186	75.9	+ 7.5	- 2.0
Jeremy E.C. Asquith	LD	168	10.8	+ 1.1	- 0.5
Pamela King	Lab	141	9.0	+ 0.6	- 1.8
Yvonne Sterling	UKIP	67	4.3	-	- 9.2

## Oxhey Hall & Hayling



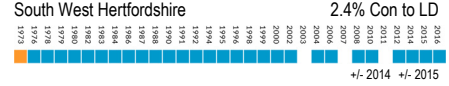
<b>*Andrew Scarth</b>	LD	926	47.8	+20.2	+25.0
John Kyles	Con	496	25.6	- 0.3	- 11.1
Brendan O'Brien	Lab	339	17.5	- 5.6	- 4.4
James Stacey	UKIP	178	9.2	- 14.3	- 9.4

## Penn & Mill End



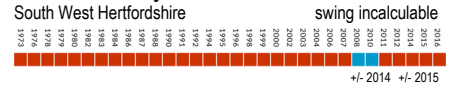
<b>Roger Seabourne</b>	LD	770	45.9	- 1.5	+17.5
David Raw	Con	527	31.4	+10.8	- 7.5
Sarah Green	UKIP	214	12.7	- 8.8	- 6.6
James McEwan	Lab	168	10.0	- 0.4	- 3.4

## Rickmansworth Town



<b>*David Sansom</b>	Con	1,031	52.8	- 5.4	- 1.5
Pat Howell	LD	489	25.1	- 0.7	+17.7
Graham Dale	Lab	286	14.7	- 1.2	- 0.0
Francis Johnson	UKIP	146	7.5	-	- 1.2

## South Oxhey



<b>Joan King</b>	Lab	749	53.2	- 3.8	+17.2
Yessica Gould	UKIP	354	25.1	-	- 5.1
Shanti Maru	Con	240	17.0	- 12.4	- 9.4
Jill M. Swainson	LD	66	4.7	- 8.8	- 2.7

# How Three Rivers voted

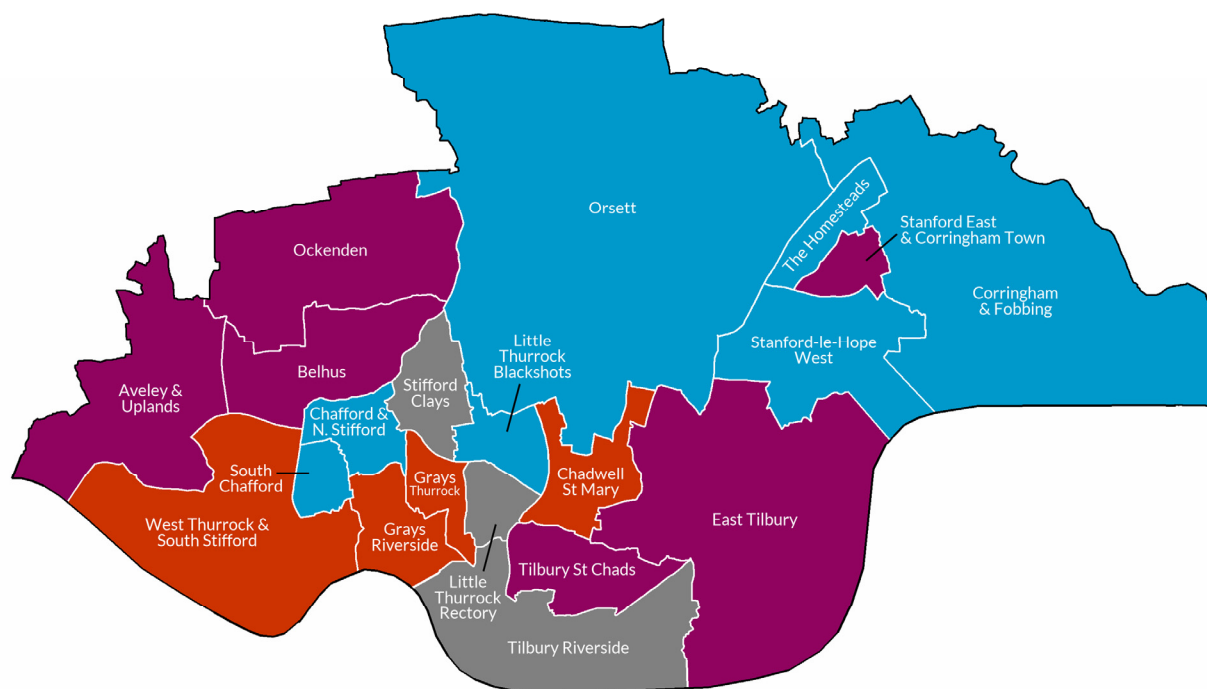
	Date	%Poll	Con	Lab	LD	UKIP	Green	Ind	Oth
Abbots Langley & Bedmond	2016	36.9	21.5	12.2	56.5	9.8			
	2015	71.3	41.5	16.2	42.3				
	2014	39.4	20.6	10.4	47.4	21.5			
Carpenders Park	2016	35.5	43.2	16.7	24.1	16.0			
	2015	67.9	42.8	18.1	19.0	20.1			
	2014	41.9	47.8	16.6	35.6				
Chorleywood North & Sarratt	2016	32.1	72.8	6.5	12.9	7.8			
	2015	74.1	72.0	7.8	12.6	7.6			
	2014	37.8	60.9	5.4	15.5	18.2			
Chorleywood South & Maple Cross	2016	42.0	28.6	7.1	59.1	5.2			
	2015	74.1	45.8	10.4	43.8				
	2014	42.6	29.8	7.4	45.9	16.9			
Dickinsons	2016	36.0	27.9	15.6	56.4				
	2015	72.4	38.9	14.1	37.7	9.3			
	2014	38.1	31.6	18.4	50.0				
Durrants	2016	38.8	17.3	9.4	73.2				
	2015	74.5	34.5	13.1	37.8	14.6			
	2014	40.3	21.2	8.6	45.0	25.2			
Gade Valley	2016	32.0	25.3	13.0	61.7				
	2015	67.3	41.9	21.2	36.9				
	2014	33.0	27.0	21.1	51.9				
Leavesden	2016	30.9	18.9	14.3	54.2	11.5			1.2
	2015	69.2	32.9	15.9	37.2	13.1			0.9
	2014	31.8	15.8	11.0	47.3	22.6	3.4		
Moor Park & Eastbury	2016	34.7	75.9	9.0	10.8	4.3			
	2015	68.3	77.9	10.8	11.3				
	2014	37.3	68.4	8.4	9.7	13.5			
Oxhey Hall & Hayling	2016	38.1	25.6	17.5	47.8	9.2			
	2015	63.8	36.7	21.9	22.8	18.6			
	2014	39.6	25.9	23.1	27.6	23.5			
Penn & Mill End	2016	32.9	31.4	10.0	45.9	12.7			
	2015	66.6	38.9	13.4	28.4	19.3			
	2014	34.4	20.6	10.4	47.4	21.5			
Rickmansworth Town	2016	35.4	52.8	14.7	25.1	7.5			
	2015	72.3	54.3	14.7	22.4	8.7			
	2014	39.7	58.2	15.9	25.8				
South Oxhey	2016	28.5	17.0	53.2	4.7	25.1			
	2015	54.1	26.4	36.0	7.4	30.2			
	2014	28.7	29.4	57.0	13.5				

# Thurrock

How is a borough that, since it was founded in 1973 has pretty much been Labour, now has that party a fading third in seats won? This is an outcome that cannot be put down to Jeremy Corbyn's leadership (though that won't help the party recover here): the Labour rot set in during Ed Miliband's tenure, if not earlier. Thurrock is only second to Thanet of the jewels in UKIP's crown. Unlike almost everywhere, the UKIP vote rose compared to 2015; it's just 0.2% down on its 2014 breakthrough showing. This unitary authority immediately east of London; an area of docklands, industrial wharves, massive rubbish dumps and the Lakeside shopping centre is white working class Essex through-and-through; usually somewhere Labour should be able to count on. Things started to go wrong for Labour in 1983 when they lost Thurrock constituency to the hard-right Tory Tim Janman (an MP who ended up standing against the author in his Fulham ward in 1998 - unsuccessfully). Order seemed to have been restored in 1992 when the boisterous Andrew McKinlay won Thurrock back for Labour - and held it with substantial majorities until his retirement in 2010. Then it immediately flipped back to the Tories: Thurrock not being impressed with Gordon Brown on immigration, the economy or its track record helping areas like theirs up in the world. Soon UKIP was also draining votes and seats from Labour too; to the point the party now polls less than 30% in local elections here. It's doubtful that Labour has yet plumbed the depths here: their surviving wards do not look secure and UKIP looks retardant to the slings and arrows it is experiencing elsewhere in England. There are 18 UKIP, 17 Conservative and 14 Labour councillors: UKIP is currently short of a majority by seven seats.

73 76 79 80 82 83 84 86 87 88 90 91 92 94 95 96 97 00 03 04 06 07 08 10 11 12 14 15 16

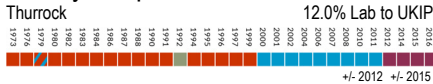
Results dashboard																	
Aveley & Uplands			Belhus			Chadwell St Mary			Chafford		Corringham		East Tilbury		Grays Riverside		
16	15	14	16	15	14	16	15	14	16	15	16	15	16	15	16	15	14
Grays Thurrock			L Thurrock B'shots			L Thurrock Rectory			Ockenden		Orsett		South Chafford		Stanford East		
16	15	14	16	14	15	14	16	15	14	16	14	16	14	16	15	14	
Stanford West		Stifford Clays			The Homesteads			Tilbury Riverside		Tilbury St Chad's		West Thurrock					
16	15	15	14	16	15	14	15	14	16	14	16	15	14				



	Conservatives		Labour		Liberal Dem		UKIP		Green		Independents		Others	
	Seats	%Votes	Seats	%Votes	Seats	%Votes	Seats	%Votes	Seats	%Votes	Seats	%Votes	Seats	%Votes
16	7	28.3	4	31.7	0	0.0	6	38.8	0	0.0	0	1.3	0	0.0
15	5	29.7	4	31.2	0	0.2	6	36.3	0	0.0	0	2.6	0	0.0
14	5	28.1	6	30.0	0	2.5	5	39.0	0	0.0	0	0.0	0	0.3

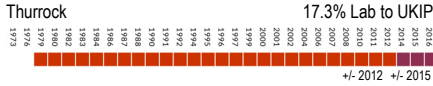


## Aveley & Uplands



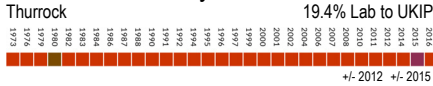
<b>Luke D. Spillman</b>	<b>UKIP</b>	<b>1,011</b>	<b>54.6</b>	<b>+25.6</b>	<b>+14.5</b>
Judith M. Potheary	Lab	449	24.2	+ 1.6	+ 1.7
Georgette P. Polley	Con	392	21.2	- 5.0	- 6.9

## Belhus



<b>Angela Sheridan</b>	<b>UKIP</b>	<b>939</b>	<b>49.6</b>	<b>+19.8</b>	<b>+ 5.3</b>
Susan M. Gray	Lab	648	34.2	- 14.8	- 0.4
John F. Biddall	Con	305	16.1	- 1.1	- 5.0

## Chadwell St Mary




<b>*Gerard W. Rice</b>	<b>Lab</b>	<b>1,017</b>	<b>45.5</b>	<b>- 12.8</b>	<b>+11.4</b>
Matthew Torri	UKIP	968	43.3	+25.9	- 0.9
Lee Dove	Con	252	11.3	- 4.6	- 10.4

## Chafford & North Stifford



<b>Garry P.J. Hague</b>	<b>Con</b>	<b>672</b>	<b>45.3</b>	<b>- 5.1</b>	<b>+ 3.3</b>
Umar F.Y. Kankiya	Lab	493	33.2	- 2.8	+ 2.3
James A. Mower	UKIP	318	21.4	+10.5	- 5.7

## Corringham & Fobbing



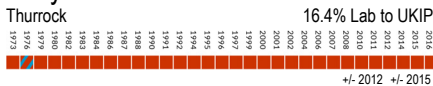
<b>Aaron S. Watkins</b>	<b>Con</b>	<b>753</b>	<b>47.1</b>	<b>+ 3.4</b>	<b>+ 5.8</b>
Neil Speight	UKIP	507	31.7	+20.8	- 3.1
Vincent W. Offord	Lab	339	21.2	- 13.5	- 2.7

## East Tilbury



<b>Susan R. Sammons</b>	<b>UKIP</b>	<b>736</b>	<b>58.5</b>	<b>+49.4</b>	<b>+24.8</b>
Eleanor Lowe	Lab	271	21.5	+ 7.7	+ 3.7
Paul L. Polley	Con	251	20.0	+16.1	+ 3.4

## Grays Riverside



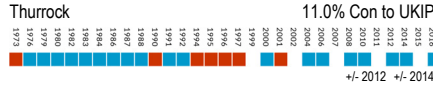
<b>Anthony W. Fish</b>	<b>Lab</b>	<b>857</b>	<b>43.2</b>	<b>- 12.6</b>	<b>+ 1.2</b>
Michael J. Carbery	UKIP	748	37.7	+20.2	+ 7.8
Evelina Vulpe	Con	379	19.1	+ 3.0	- 5.6

## Grays Thurrock



<b>*John G. Kent</b>	<b>Lab</b>	<b>1,022</b>	<b>46.3</b>	<b>- 10.9</b>	<b>+ 2.9</b>
Allen Mayes	UKIP	809	36.6	+23.7	+ 4.6
Michelle Macadangdang	Con	278	12.6	- 4.7	- 11.9
Thomas R. Davis	Ind	100	4.5		

## Little Thurrock Blackshots



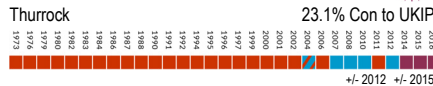
<b>*Jocelyn A. Redsell</b>	<b>Con</b>	<b>706</b>	<b>41.6</b>	<b>+ 1.1</b>	<b>+ 0.6</b>
Jennifer Coleman	UKIP	705	41.5	+23.1	+ 2.8
Jacqueline Doyle	Lab	287	16.9	- 4.6	+ 1.0

## Little Thurrock Rectory



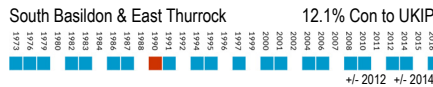
No election in 2016

## Ockendon



<b>David L. Potter</b>	<b>UKIP</b>	<b>1,038</b>	<b>46.5</b>	<b>+31.0</b>	<b>+ 2.4</b>
*Barry W. Johnson	Con	634	28.4	- 15.1	- 0.3
Desmond A. Martins	Lab	558	25.0	- 14.1	- 2.1

## Orsett



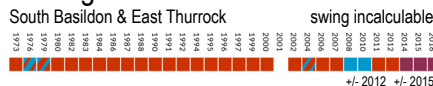
<b>*Susan A. Morgan</b>	<b>Con</b>	<b>1,057</b>	<b>54.4</b>	<b>- 8.0</b>	<b>+ 5.6</b>
Peter A. Curtis	UKIP	634	32.6	+16.1	- 3.4
Carl A.G. Morris	Lab	253	13.0	- 5.5	- 0.3

## South Chafford




<b>*Suzanne G. Macpherson</b>	<b>Con</b>	<b>587</b>	<b>45.8</b>	<b>- 2.2</b>	<b>+ 2.0</b>
Qaisar Abbas	Lab	510	39.8	+ 2.0	+12.7
Torren Snell	UKIP	184	14.4	+ 5.4	- 11.2

## Stanford East & Corringham Town



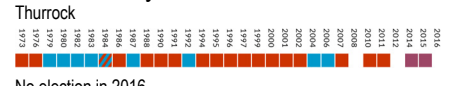
<b>Jack S. Duffin</b>	<b>UKIP</b>	<b>1,107</b>	<b>49.9</b>	<b>+ 9.5</b>	
*Terence B. Hipsey	Lab	611	27.6	- 13.6	+ 1.4
Stuart A. Smith	Con	499	22.5	- 7.5	- 9.8

## Stanford-le-Hope West



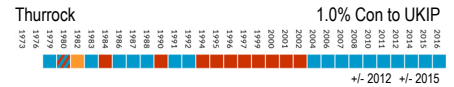
<b>Terry L. Piccolo</b>	<b>Con</b>	<b>613</b>	<b>42.8</b>	<b>+14.2</b>	<b>- 0.2</b>
Lee J. Lloyd	UKIP	427	29.8	+17.6	- 1.3
David R. Hann	Lab	393	27.4	- 3.2	+ 1.4

## Stifford Clays



No election in 2016

## The Homesteads



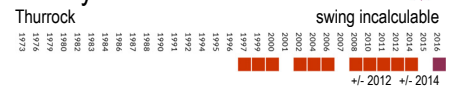
<b>Gary A. Collins</b>	<b>Con</b>	<b>908</b>	<b>38.5</b>	<b>+ 1.3</b>	<b>- 3.9</b>
Clive H. Broad	UKIP	685	29.1	+ 3.2	- 2.0
Michael J.A. Fletcher	Lab	469	19.9	- 12.2	- 1.9
Gary J. Byrne	Ind	295	12.5		+ 7.8

## Tilbury Riverside & Thurrock Park



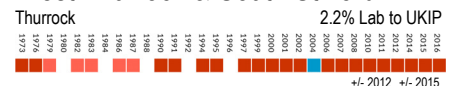
No election in 2016

## Tilbury St Chad's



<b>John A. Allen</b>	<b>UKIP</b>	<b>606</b>	<b>47.9</b>	<b>+ 5.7</b>	
*Lynn M. Worrall	Lab	570	45.1	- 26.5	+ 1.4
Adam Carter	Con	89	7.0	- 2.2	- 6.0

## West Thurrock & South Stifford



<b>*Oliver Gerrish</b>	<b>Lab</b>	<b>984</b>	<b>54.9</b>	<b>+ 3.2</b>	<b>+ 8.0</b>
Jacqueline A. Stephens	UKIP	500	27.9	+ 7.5	- 1.0
Anthony P. Coughlin	Con	308	17.2	+ 3.7	- 7.0

# How Thurrock voted

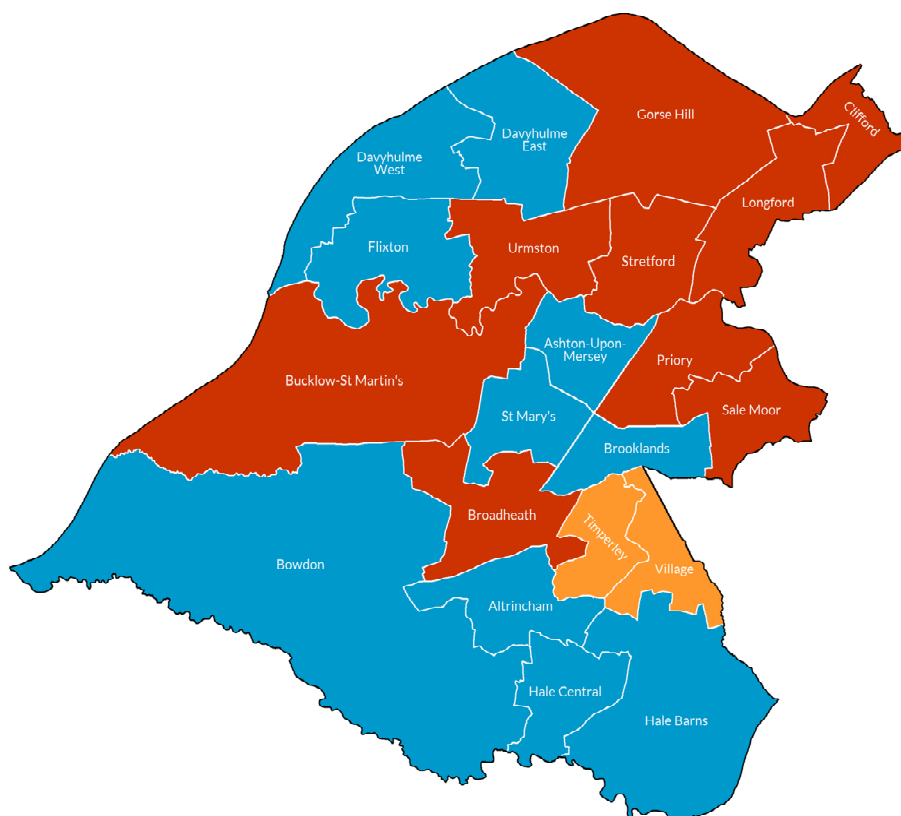
	Date	%Poll	Con	Lab	LD	UKIP	Green	Ind	Oth
Aveley & Uplands	2016	27.5	21.2	24.2		54.6			
	2015	61.0	28.1	22.5		40.1		9.4	
	2014	36.0	29.7	16.2	7.0	47.2			
	2012	26.7	26.2	22.6	1.7	29.0		20.5	
Belhus	2016	28.2	16.1	34.2		49.6			
	2015	57.5	21.1	34.6		44.3			
	2014	33.2	12.6	33.7	2.1	51.6			
	2012	21.5	17.2	49.0	4.0	29.8			
Chadwell St Mary	2016	31.6	11.3	45.5		43.3			
	2015	62.3	21.7	34.1		44.2			
	2014	32.2	14.4	44.2	2.0	39.4			
	2012	23.2	15.9	58.3	2.2	17.4			6.2
Chafford & North Stifford	2016	28.0	45.3	33.2		21.4			
	2015	65.9	42.0	30.9		27.1			
	2012	22.6	50.4	36.0	2.6	10.9			
Corringham & Fobbing	2016	36.9	47.1	21.2		31.7			
	2015	71.0	41.3	23.9		34.8			
	2012	35.5	43.7	34.7	1.7	19.9			
East Tilbury	2016	27.6	20.0	21.5		58.5			
	2015	64.0	16.6	17.8		33.7		31.9	
	2012	28.5	3.9	13.8	5.5	9.1		67.7	
Grays Riverside	2016	27.1	19.1	43.2		37.7			
	2015	55.0	24.7	42.0	3.4	29.9			
	2014	27.3	19.0	42.1	4.4	34.5			
	2012	21.2	16.1	55.8	4.5	17.5			6.1
Grays Thurrock	2016	34.9	12.6	46.3		36.6		4.5	
	2015	65.0	24.5	43.4		32.0			
	2014	35.4	18.4	41.7	2.0	35.6			2.3
	2012	29.6	17.3	57.2	4.4	12.9			8.2
Little Thurrock Blackshots	2016	35.9	41.6	16.9		41.5			
	2014	41.7	41.0	15.9	4.5	38.7			
	2012	31.5	40.5	21.5	19.6	18.4			
Little Thurrock Rectory	2015	68.7	38.6	26.8		34.6			
	2014	39.2	40.0	25.3	2.7	32.1			
	2012	31.5	40.5	21.5	19.6	18.4			
Ockendon	2016	31.5	28.4	25.0		46.5			
	2015	64.4	28.7	27.1		44.1			
	2014	37.7	30.2	21.3	2.6	46.0			
	2012	30.0	43.5	39.1	1.9	15.5			
Orsett	2016	40.4	54.4	13.0		32.6			
	2014	42.9	48.8	13.3	1.8	36.0			
	2012	33.0	62.4	18.5	2.6	16.5			
South Chafford	2016	28.1	45.8	39.8		14.4			
	2014	27.3	43.8	27.1	3.4	25.6			
	2012	19.5	48.0	37.8	5.3	37.8			
Stanford East & Corringham Town	2016	35.1	22.5	27.6		49.9			
	2015	63.6	33.3	26.2		40.4			
	2014	38.6	32.6	26.4		41.0			
	2012	33.3	30.0	41.2	1.8	23.7			3.3
Stanford-le-Hope West	2016	31.1	42.8	27.4		29.8			
	2015	65.9	43.0	26.0		31.1			
	2012	31.6	28.6	30.6	3.3	12.2		25.5	
Stifford Clays	2015	68.7	27.6	30.8		41.6			
	2014	41.4	25.7	35.3	1.5	37.4			
The Homesteads	2016	36.7	38.5	19.9		29.1		12.5	
	2015	71.0	42.4	21.8		31.1		4.7	
	2014	40.8	43.0	19.0		38.0			
	2012	32.8	37.2	32.1	4.9	25.9			
Tilbury Riverside & Thurrock Park	2015	58.4	18.8	40.7		40.5			
	2014	31.5	19.8	37.6	2.3	35.8			4.5
	2012	19.5	9.2	71.6	2.3				16.9
Tilbury St Chads	2016	31.9	7.0	45.1		47.9			
	2014	28.0	13.0	43.7	1.1	42.2			
	2012	19.5	9.2	71.6	2.3				16.9
West Thurrock & South Stifford	2016	27.8	17.2	54.9		27.9			
	2015	56.0	24.2	46.9		28.9			
	2014	30.1	15.3	47.3	3.3	34.1			
	2012	24.5	13.5	51.7	3.0	20.4		11.4	

# Trafford

There is only on Metropolitan borough held by the Conservatives that Labour can win - and that is Trafford. Trafford lies immediately west of Manchester - Old Trafford football ground is here, not in Manchester itself (though the boundary between here and there is porous). The northern boundary of Trafford is the Manchester ship canal, explaining its smooth edge. There are exceptions at both ends but, essentially, this is a battle between a receding Conservative south and an advancing Labour north. The Conservatives win affluent commuter belt Altrincham, most of Hale, a bit of Sale and isolated Davyhulme in the middle; Labour wins Stretford, Urmston and increasing chunks of Sale in the middle. The two sides poll roughly equal shares at every election nowadays but Labour is slightly worse at piling up its votes in the north rather than spreading them more efficiently in the marginals. Labour has won Trafford: for a period of seven years before and at the start of the Labour landslide years it was considered a model, moderate Labour council. But the national pendulum threw Labour out in 2003 and it probably won't be til 2019 or so that they are able to challenge for a majority again. The most straightforward way to win is to take the one seat in Broadheath they don't already hold, plus Flixton and at least one of the Davyhulmes. If the Tories lose - and they are three seats from that fate, the Lib Dems (all from Hale) will probably put Labour into power but for now the Conservatives govern with a majority of 5: 34 Conservatives, 26 Labour and 3 Lib Dems.

73 75 76 78 79 80 82 83 84 86 87 88 90 91 92 94 95 96 98 99 00 02 03 04 06 07 08 10 11 12 14 15 16

Results dashboard																				
Altrincham			Ashton			Bowdon			Broadheath			Brooklands			Bucklow St M			Clifford		
16	15	14	16	15	14	16	15	14	16	15	14	16	15	14	16	15	14	16	15	14
Davyhulme E.			Davyhulme W.			Flixton			Gorse Hill			Hale Barns			Hale Central			Longford		
16	15	14	16	15	14	16	15	14	16	15	14	16	15	14	16	15	14	16	15	14
Priory			St Mary's			Sale Moor			Stretford			Timperley			Urmston			Village		
16	15	14	16	15	14	16	15	14	16	15	14	16	15	14	16	15	14	16	15	14



	Conservatives		Labour		Liberal Dem		UKIP		Green		Independents		Others	
	Seats	%Votes	Seats	%Votes	Seats	%Votes	Seats	%Votes	Seats	%Votes	Seats	%Votes	Seats	%Votes
16	10	39.3	9	40.0	2	9.6	0	3.7	0	6.4	0	0.9	0	0.0
15	13	43.9	8	39.9	0	6.5	0	1.1	0	8.6	0	0.0	0	0.0
14	11	38.8	9	38.2	1	7.8	0	5.9	0	9.2	0	0.0	0	0.1



# How Trafford voted

	Date	%Poll	Con	Lab	LD	UKIP	Green	Ind	Oth
Altrincham	2016	38.8	46.7	23.3	6.3		23.7		
	2015	66.8	53.5	24.0	10.6		12.0		
	2014	36.7	51.0	24.9	10.1		14.0		
	2012	34.8	51.3	33.1	6.7	8.9			
Ashton Upon Mersey	2016	42.9	52.9	34.8	4.9		7.4		
	2015	73.1	51.4	33.8	6.0		8.9		
	2014	41.5	50.5	29.4		5.6	14.5		
	2012	39.0	50.1	35.6	5.8		8.4		
Bowdon	2016	41.3	71.0	15.3	8.0		5.7		
	2015	72.0	70.6	14.7	7.1		7.6		
	2014	40.7	69.5	14.6	6.7		9.3		
	2012	38.8	68.3	15.6	6.8		9.3		
Broadheath	2016	41.8	41.2	47.2	5.1		3.8	2.6	
	2015	69.0	49.0	39.8	7.3		3.8		
	2014	40.2	37.4	43.4	3.4	10.8	5.0		
<i>By-election</i>	2014	30.3	40.8	44.6	4.9	7.6	2.2		
	2012	38.8	38.9	46.3	4.2	6.2	4.3		
Brooklands	2016	44.2	51.8	36.8	8.4		2.9		
	2015	71.8	52.1	52.9	8.3		6.7		
	2014	41.4	51.4	33.2	6.3		9.0		
	2012	38.6	48.1	32.9	6.7		8.4	4.0	
Bucklow-St Martins	2016	32.7	17.1	38.4	2.9	13.3	4.5	23.8	
	2015	57.2	27.9	62.9			9.2		
	2014	29.8	31.3	53.0	2.9		12.7		
	2012	27.8	21.3	67.1	5.7		6.0		
Clifford	2016	40.3	6.5	79.6	2.1		11.8		
	2015	64.4	9.7	72.2			16.1		
	2014	40.2	8.4	75.2	2.8		13.7		
	2012	35.4	6.8	79.8	2.3		11.1		
Davyhulme East	2016	41.8	45.2	37.8	2.5	10.4	4.1		
	2015	69.1	42.5	41.4		11.1	4.9		
	2014	39.8	42.2	32.7	2.1	17.1	4.5		1.4
	2012	40.6	49.3	43.1	2.5		5.2		
Davyhulme West	2016	41.1	47.9	34.2	2.0	12.7	3.2		
	2015	70.1	50.9	41.3			7.8		
	2014	42.3	39.8	37.1	1.7	17.8	3.6		
	2012	39.1	47.1	43.4	2.6		6.9		
Flixton	2016	44.1	41.4	39.8	2.5	11.9	4.4		
	2015	72.6	46.1	43.3	3.3		7.4		
	2014	45.6	38.6	37.5	2.3	16.5	5.1		
	2012	39.5	46.3	41.6	2.9		9.2		
Gorse Hill	2016	34.5	16.5	65.9	2.4	9.8	5.5		
	2015	62.7	25.2	63.4			11.4		
	2014	34.9	18.9	63.6	4.2		13.2		
	2012	31.1	16.2	71.7	3.6		8.6		



How Trafford voted - continued

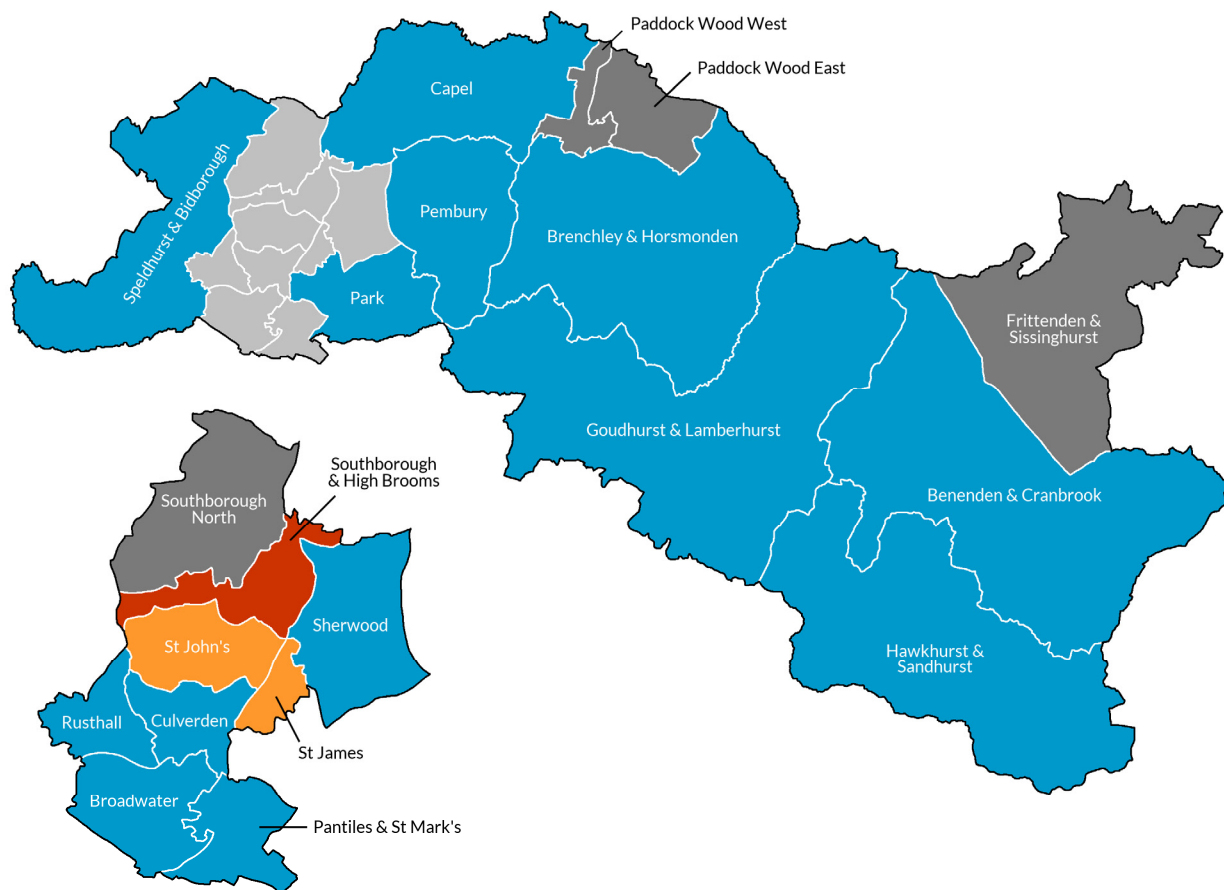
	Date	%Poll	Con	Lab	LD	UKIP	Green	Ind	Oth
Hale Barns	2016	40.4	69.9	17.5	7.7		4.9		
	2015	70.6	67.8	16.5	9.4		6.3		
	2014	41.3	64.2	13.3	6.9	11.2	4.5		
	2012	38.7	62.8	15.5	9.1	7.6	5.0		
Hale Central	2016	38.7	58.1	24.6	10.0		7.2		
	2015	73.5	62.1	20.6	8.5		8.8		
	2014	39.3	58.0	22.8	7.8		11.4		
	2012	34.9	58.1	22.3	7.8		11.9		
Longford	2016	40.1	14.3	67.9	2.3	6.3	9.2		
	2015	66.8	20.9	64.8			14.3		
	2014	39.4	18.3	60.8	4.1		16.8		
	2012	35.0	18.4	65.3	3.3		13.0		
Priory	2016	39.9	26.6	55.0	5.6	7.6	5.2		
	2015	70.5	39.3	43.0	7.0		10.6		
	2014	38.6	28.6	53.7	7.0		10.7		
	2012	37.4	31.0	51.8	9.0		8.3		
St Mary's	2016	37.6	57.7	31.4	4.8		6.1		
	2015	65.9	53.4	34.5	5.2		7.0		
	2014	41.0	46.7	34.8	3.0	11.7	3.9		
	2012	35.2	43.0	42.4	4.1	6.8	3.7		
Sale Moor	2016	38.0	32.5	55.7	4.8		6.9		
	2015	66.1	39.2	50.7			10.1		
	2014	36.9	28.6	45.1	3.6	15.1	7.5		
	2012	37.9	37.4	49.1	6.1		7.4		
Stretford	2016	40.0	21.8	66.6	3.3		8.3		
	2015	66.5	23.5	60.0	3.9		12.6		
	2014	39.3	22.0	56.1	3.3		15.4		
	2012	35.6	17.8	62.4	3.6	6.3	10.0		
Timperley	2016	50.2	33.3	10.4	52.1		4.1		
	2015	74.9	46.2	18.9	29.0		5.8		
	2014	44.0	38.8	17.0	37.3		6.9		
	2012	42.9	34.8	17.6	43.4		4.2		
Urmston	2016	46.7	37.1	47.9	2.4	8.9	3.8		
	2015	70.6	37.3	43.6	2.8	10.8	5.5		
	2014	42.4	34.6	39.1	2.0	17.9	6.3		
	2012	40.4	41.0	45.6	2.7	6.2	4.6		
Village	2016	43.4	32.1	18.8	45.3		3.8		
	2015	67.6	43.2	30.1	21.4		5.3		
	2014	39.1	32.6	22.2	36.5		8.7		
	2012	41.0	28.9	19.6	45.3		6.2		

# Tunbridge Wells

"Disgusted of Tunbridge Wells" got so disgusted with the Conservatives in the mid 1990s that they elected a Liberal Democrat council. But they got disgusted with them too and normal service - Conservative domination - resumed. This southern Kentish spa town is now almost a one party state: the Lib Dems have one and a half wards and Labour two thirds of another, but otherwise this is true blue territory. Three opposition parties: Labour, Lib Dems and UKIP divide the opposition vote almost equally three ways (Labour and Lib Dems polled exactly the same in 2016) with the Conservatives some 30 percentage points further ahead. Even with less than half the vote (just), a lead of that size delivers a huge majority under first past the post: 42 Conservatives, 3 Lib Dems, 2 Labour councillors: Tory majority of 37 seats.

73 76 78 79 80 82 83 84 86 87 88 90 91 92 94 95 96 98 99 00 02 03 04 06 07 08 10 11 12 14 15 16

Results dashboard																	
Benenden			Brenchley		Broadwater		Capel			Culverden			Frittenden		Goudhurst		
16	15	14	16	14	16	14	2016			16	15	14	15		16	15	
Hawkhurst			Paddock Wd E		Paddock Wd W		Pantiles			Park			Pembury		Rusthall		
16	15	14	15	14	15	14	16	15	14	16	15	14	16	15	14	16	15
St James'		St John's		Sherwood			Southborough			Southborough N			Speldhurst				
16	14	16	15	16	15	14	16	15	14	15	14	16	15	14			



	Conservatives		Labour		Liberal Dem		UKIP		Green		Independents		Others	
	Seats	%Votes	Seats	%Votes	Seats	%Votes	Seats	%Votes	Seats	%Votes	Seats	%Votes	Seats	%Votes
16	13	47.7	1	17.7	2	17.7	0	14.7	0	2.2	0	0.0	0	0.0
15	17	51.3	0	15.4	0	14.0	0	15.4	0	3.2	0	0.7	0	0.0
14	13	45.6	1	13.4	1	14.2	0	23.3	0	1.9	0	1.6	0	0.0

## Benenden & Cranbrook



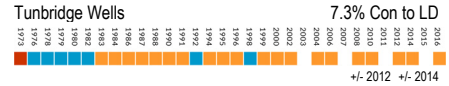
<b>*Sean Holden</b>	Con	845	52.2	- 21.1	+ 1.4
Matthew R.J. Warne	LD	373	23.1	-	0.3
Simon Hilton	UKIP	250	15.4	-	1.3
Isobel C. Kerrigan	Lab	150	9.3	- 17.4	+ 0.3

## Hawkhurst & Sandhurst



<b>*Beverly S. Palmer</b>	Con	844	57.7	+ 4.4	- 2.3
John Austen	UKIP	315	21.5	+ 1.9	+ 3.2
David Burgess	Lab	163	11.1	+ 0.1	+ 0.4
Thomas C. Deacon	LD	142	9.7	- 6.4	- 1.4

## St James'



<b>*Ben Chapelard</b>	LD	1,101	71.2	+ 9.8	+18.6
Harry R. Allen	Con	186	12.0	- 4.7	- 5.3
Linda M. Jagger	Lab	153	9.9	- 2.3	- 3.0
Naz Mian	UKIP	106	6.9	- 2.1	- 10.3

## Brenchley & Horsmonden



<b>*Jane March</b>	Con	1,001	66.0	- 8.3	+ 9.6
Kevin A. Kerrigan	Lab	311	20.5	- 5.2	+ 4.6
Thomas Chetta	UKIP	205	13.5	-	- 6.7

## Paddock Wood East



## Paddock Wood West



## Broadwater



<b>*Barbara G. Cobbold</b>	Con	583	54.9	+ 8.8	+ 9.1
Mark R. Nicholson	UKIP	178	16.8	- 1.5	- 14.4
James Ketteringham	Lab	173	16.3	- 1.0	+ 0.8
Marguerita Morton	LD	128	12.1	- 6.3	+ 4.6

## Capel



<b>Carol A. Mackonochie</b>	Con	374	47.6	+ 3.8	
*Hugh D. Patterson	LD	298	38.0	- 12.0	
Ken Gillard	UKIP	74	9.4		
Raymond P. Moon	Lab	39	5.0	- 1.2	

## Culverden



<b>Ronen Basu</b>	Con	780	44.0	- 3.0	
Carol Wilson	Lab	346	19.5	+ 6.1	
Alan J. Bullion	LD	234	13.2	+ 1.7	
Stephen G. Lukacs	UKIP	217	12.2	- 2.3	
Richard Leslie	Gm	195	11.0	- 2.6	

## Frittenden & Sissinghurst



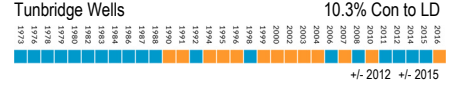
## Goudhurst & Lamberhurst



<b>*Barry Noakes</b>	Con	663	60.5	- 10.4	- 3.3
Russ Bishop	UKIP	155	14.2	-	+ 0.9
Simon J. Fowler	Lab	147	13.4	- 7.1	+ 1.6
Nancy Warne	LD	130	11.9		+ 0.8

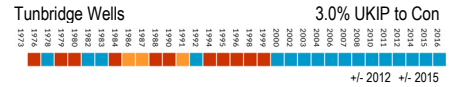


## St John's



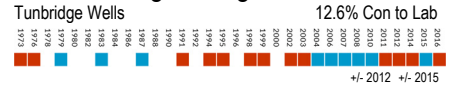
<b>Peter A. Lidstone</b>	LD	756	43.3	+ 8.8	+18.6
*David A. Scott	Con	515	29.5	- 11.7	- 11.5
Timothy J. Rich	Lab	244	14.0	- 1.2	+ 0.1
Christine J. Marshall	UKIP	127	7.3	- 1.9	- 3.5
Phyllis V. Leslie	Gm	105	6.0		- 3.7

## Sherwood



<b>*Frank Williams</b>	Con	655	46.1	+ 3.6	- 2.4
Chris Hoare	UKIP	395	27.8	- 2.3	+ 4.4
Martin R. Betts	Lab	261	18.4	- 0.3	- 0.3
Mark Bicknell	LD	110	7.7	- 1.1	- 1.6

## Southborough & High Brooms

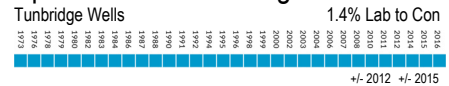


<b>Dianne Hill</b>	Lab	910	52.3	+10.9	+15.9
Christopher R. Camp	Con	444	25.5	- 14.2	- 12.5
Keith Murray-Jenkins	UKIP	197	11.3	- 1.4	- 4.8
Matt Lyons	Gm	97	5.6		
Jo Wright	LD	91	5.2	- 1.1	- 4.4

## Southborough North

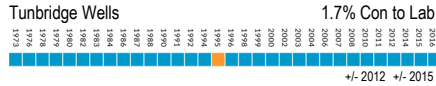


## Speldhurst & Bidborough



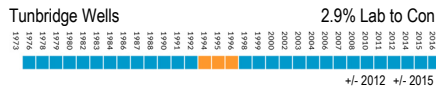
<b>*Julian Stanyer</b>	Con	1,139	69.7	+ 6.8	+ 6.0
Ann C. Tyler	Lab	283	17.3	+ 4.1	+ 7.1
William O'Shea	UKIP	212	13.0	- 0.7	+ 0.6

## Pantiles & St Mark's



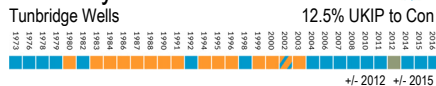
<b>*Leonard Horwood</b>	Con	936	55.5	- 11.0	- 1.6
Lorna Blackmore	Lab	229	13.6	- 7.6	+ 2.0
Dominic J.A. Mathon	LD	207	12.3		- 0.3
Christopher R. Stevenson	UKIP	196	11.6	- 0.7	+ 2.7
John A. Hurst	Gm	120	7.1		- 2.6

## Park



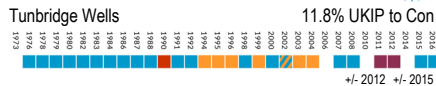
<b>*Peter E. Bulman</b>	Con	879	50.8	+ 3.2	- 3.7
Nick Maltby	Lab	323	18.7	- 2.5	+ 2.8
Gillian Douglass	LD	308	17.8	- 0.5	+ 0.1
Hazel J. Kelly	UKIP	220	12.7	- 0.3	+ 0.8

## Pembury



<b>David P. Reilly</b>	Con	857	54.3	+26.2	+ 2.5
David Weatherley	UKIP	326	20.6	+ 1.3	- 3.2
Margaret Morgan	Lab	227	14.4	+ 5.7	+ 0.8
James R. Cole	LD	169	10.7	- 1.2	- 0.1

## Rusthall



<b>Joy A. Podbury</b>	Con	515	42.7	+ 7.6	+11.1
Colin Nicholson	UKIP	272	22.6	- 15.9	+ 5.5
Alex Britcher	Lab	204	16.9	- 2.1	- 5.4
Isla M. McLachlan	LD	120	10.0	+ 2.6	- 3.3
David C. Holton	Gm	94	7.8		- 7.0

# How Tunbridge Wells voted

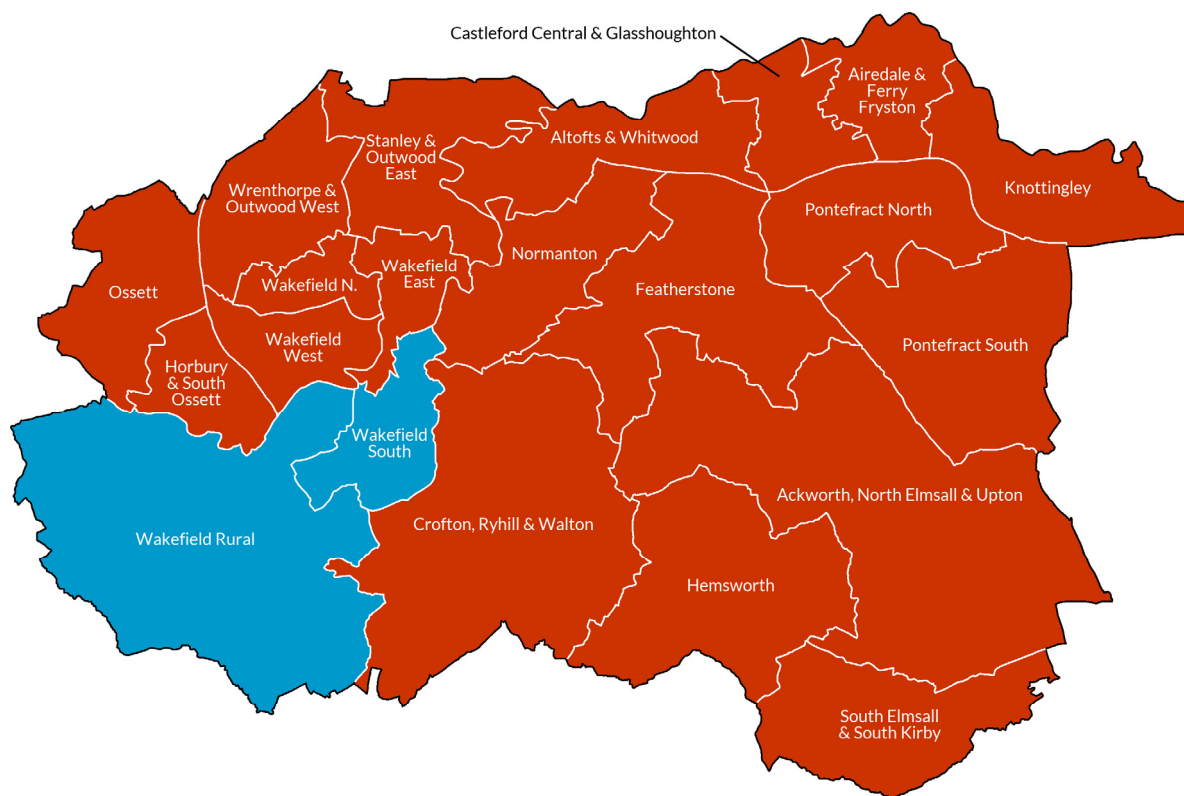
	Date	%Poll	Con	Lab	LD	UKIP	Green	Ind	Oth
Benenden & Cranbrook	2016	36.6	52.2	9.3	23.1	15.4			
	2015	70.4	50.8	9.0	23.4	16.7			
	2014	39.4	42.3	9.1	26.1	22.6			
	2012	29.3	73.3	26.7					
Brenchley & Horsmonden	2016	38.5	66.0	20.5		13.5			
	2014	41.9	56.4	15.9	7.5	20.2			
	2012	31.7	74.3	25.7					
Broadwater	2016	33.5	54.9	16.3	12.1	16.8			
	2014	38.9	45.8	15.5	7.5	31.2			
	2012	32.8	46.5	16.4	16.4	19.8			
Capel	2016	44.1	47.6	5.0	38.0	9.4			
	2012	38.0	43.8	6.2	50.0				
Culverden	2016	32.3	44.0	19.5	13.2	12.2	11.0		
	2015	70.4	49.2	14.6	14.6	10.8	10.8		
	2014	36.5	47.2	10.4	12.8	18.6	10.9		
	2012	29.0	47.0	13.4	11.5	14.5	13.6		
Frittenden & Sissinghurst	2015	74.1	45.6	6.7	8.8	10.2		28.7	
Goudhurst & Lamberhurst	2016	32.1	60.5	13.4	11.9	14.2			
	2015	73.9	63.8	11.8	11.1	13.3			
	2012	30.0	70.9	20.5				8.6	
Hawkhurst & Sandhurst	2016	32.3	57.7	11.1	9.7	21.5			
	2015	70.4	60.0	10.7	11.1	18.3			
	2014	21.9	51.2	7.1	4.8	29.2	7.6		
	2012	29.6	53.3	11.0	16.1	19.6			
Paddock Wood East	2015	68.1	54.1	12.5	8.3	25.2			
	2014	40.6	44.3	11.3	7.3	37.1			
Paddock Wood West	2015	69.6	51.0	20.9	7.2	20.9			
	2014	38.4	43.6	19.3	6.3	30.9			
Pantiles & St Mark's	2016	34.1	55.5	13.6	12.3	11.6	7.1		
	2015	73.1	57.1	11.6	12.6	8.9	9.7		
	2014	40.0	55.6	14.5	13.9	15.9			
	2012	30.5	66.5	21.2		12.3			
Park	2016	32.3	50.8	18.7	17.8	12.7			
	2015	72.6	54.5	15.9	17.7	11.9			
	2014	39.5	49.4	15.8	12.6	22.2			
	2012	33.0	47.6	21.1	18.3	13.0			
Pembury	2016	36.3	54.3	14.4	10.7	20.6			
	2015	73.3	51.8	13.6	10.8	23.8			
	2014	47.4	40.8	6.2	4.4	27.3		21.3	
	2012	39.8	25.2	7.6	12.7	20.5		34.0	
Rusthall	2016	34.4	42.7	16.9	10.0	22.6	7.8		
	2015	71.8	32.6	22.1	13.3	17.3	14.8		
	2012	38.2	35.1	19.0	7.4	38.5			
St James'	2016	37.6	12.0	9.9	71.2	6.9			
	2014	34.3	17.3	12.9	52.6	17.2			
	2012	32.0	16.7	12.2	62.0	9.0			
St John's	2016	34.4	29.5	14.0	43.3	7.3	6.0		
	2015	70.0	41.0	13.9	24.7	10.8	9.7		
	2014	39.1	35.1	9.2	31.9	15.2	8.6		
	2012	31.5	41.2	15.2	34.5	9.2			
Sherwood	2016	30.2	46.1	18.4	7.7	27.8			
	2015	59.9	48.5	18.7	9.3	23.4			
	2014	37.2	46.9	14.4	5.4	33.4			
	2012	29.5	42.5	18.7	8.8	30.1			
Southborough & High Brooms	2016	33.3	25.5	52.3	5.2	11.3	5.6		
	2015	65.6	38.0	36.4	9.6	16.1			
	2014	35.2	31.6	32.2	10.2	26.0			
	2012	28.8	39.7	41.4	6.3	12.7			
Southborough North	2015	73.6	57.7	16.0	15.3	11.0			
	2014	44.0	55.5	16.4	12.7	15.4			
Speldhurst & Bidborough	2016	35.8	69.7	17.3		13.0			
	2015	78.6	63.7	10.2	13.7	12.4			
	2014	44.3	61.2	9.7	9.8	19.3			
	2012	34.7	62.9	13.2	10.2	13.7			

# Wakefield

The last of the West Yorkshire Mets, Wakefield is very much more besides the county town of West Yorkshire. It includes the former coal-mining meccas of Hemsworth, Glasshoughton and South Kirby, plus the towns of Pontefract, Castleford, Normanton and Outwood. It is almost surreal that this area so steeped in Labour history - Hemsworth being the constituency most associated with weighing votes not counting them (albeit on different boundaries to today) - it is remarkable that part of this borough has a Conservative MP: the seat Ed Balls famously lost in 2015. When Wakefield itself is feeling begrudging to Labour it can bring in some somewhat hairy results: Walter Harrison held on by just 383 votes in 1983 and Mary Creagh only won by just over 1,000 in 2010. UKIP showed some leg here in 2014, polling 22% but their vote has since halved and they are no longer a factor. Not only is 11% of the vote too weak for them to win, it is also not enough to pull away enough Labour votes for the Conservatives to do especially well either; but when they do they can snatch seats in Wrenthorpe, Castleford South and Wakefield's Western division - to go with their southern and rural wards. If Wakefield borough can't entirely be relied on by Labour in parliamentary elections it can in borough votes - they have never lost control here, thanks to the massive Labour majorities in Hemsworth, Castleford, Pontefract and Normanton. There are 53 Labour councillors, 7 Conservatives, 2 UKIP and 1 Independent: a Labour landslide majority of 43 seats.

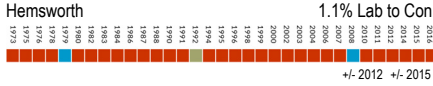
73 75 76 78 79 80 82 83 84 86 87 88 90 91 92 94 95 96 98 99 00 02 03 04 06 07 08 10 11 12 14 15 16

Results dashboard																							
Ackworth			Airedale			Altofts			Castleford C.			Crofton			Featherstone			Hemsworth					
16	15	14	16	15	14	16	15	14	16	15	14	16	15	14	16	15	14	16	15	14			
Horbury			Knottingley			Normanton			Ossett			Pontefract N.			Pontefract S.			South Elmsall					
16	15	14	16	15	14	16	15	14	16	15	14	16	15	14	16	15	14	16	15	14			
Stanley			Wakefield East			Wakefield N.			Wakefield Rural			Wakefield S.			Wakefield West			Wrenthorpe					
16	15	14	16	15	14	16	15	14	16	15	14	16	15	14	16	15	14	16	15	14	16	15	14



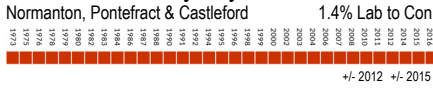
	Conservatives		Labour		Liberal Dem		UKIP		Green		Independents		Others	
	Seats	%Votes	Seats	%Votes	Seats	%Votes	Seats	%Votes	Seats	%Votes	Seats	%Votes	Seats	%Votes
16	2	23.3	19	53.4	0	3.5	0	11.5	0	1.2	0	0.0	0	7.1
15	4	26.6	17	49.0	0	2.0	0	17.9	0	2.6	0	0.8	0	1.1
14	1	22.0	17	47.6	0	2.5	2	22.4	0	1.5	1	2.4	0	1.7

# Ackworth, North Elmsall & Upton



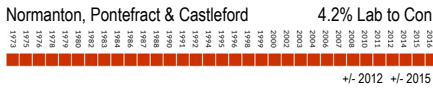
<b>*Martyn C. Ward</b>	Lab	1,631	43.1	-19.3	-2.6
Don Marshall	Con	776	20.5	-17.1	-7.2
Nathan Garbutt	UKIP	639	16.9	-	3.1
Steven M. Pallett	Ind	500	13.2	-	-
Martin P. Roberts	YF	234	6.2	-	-

# Airedale & Ferry Fyston



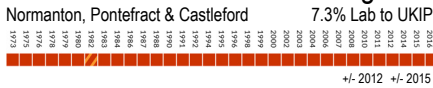
<b>*Les Shaw</b>	Lab	2,142	82.1	+8.8	+12.0
Amy L. Swift	Con	467	17.9	+11.6	0.0

# Altofts & Whitwood



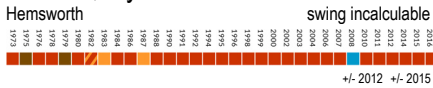
<b>*Peter Box</b>	Lab	1,994	58.5	-3.1	+3.2
Anthony D. Hill	Con	668	19.6	+5.2	-2.4
Matthew R.P. Jeans	Ind	384	11.3	-	-
Steve Crookes	YF	363	10.6	-	-

# Castleford Central & Glasshoughton



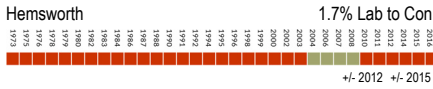
<b>Richard A. Forster</b>	Lab	2,133	69.0	-7.3	+6.3
Dawn Lumb	UKIP	718	23.2	+7.3	-1.6
Joanne G. Smart	Con	241	7.8	0.0	-4.7

# Crofton, Ryhill & Walton



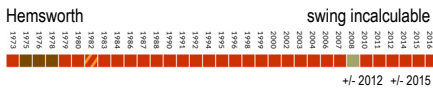
<b>*Faith Heptinstall</b>	Lab	1,968	48.8	-18.5	+1.2
Steve Ashton	UKIP	1,003	24.9	-	2.8
Tony A. Ayoade	Con	812	20.1	+3.8	-4.7
Adam J. Belcher	LD	252	6.2	-	-

# Featherstone



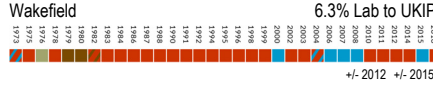
<b>Maureen L. Tennant-King</b>	Lab	2,778	82.0	-1.7	+22.8
Rodney L. Williams	Con	611	18.0	+1.7	+4.5

# Hemsworth



<b>Pauline Kitching</b>	Lab	1,391	44.9	-12.6	-16.6
Ian Womersley	Ind	1,104	35.6	-	-
Penny Ashton	UKIP	413	13.3	-	11.7
John A. Martin	Con	190	6.1	-1.6	-7.3

# Horbury & South Ossett



<b>Darren Byford</b>	Lab	1,611	39.0	-1.5	+6.2
Neil D. Coleman	UKIP	890	21.5	+11.0	+1.0
Madalena Coutinho Mestre	Con	883	21.4	-1.4	-12.0
Mark A. Goodair	LD	531	12.9	+4.6	+4.3
Richard H. Norris	Grn	216	5.2	-	+1.3

# Knottingley



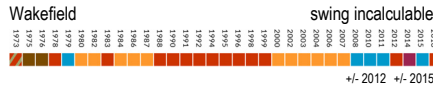
<b>*Graham Stokes</b>	Lab	1,597	61.5	-8.2	-15.0
Lewis P. Thompson	UKIP	724	27.9	+2.7	-
Eamonn M. Mullins	Con	277	10.7	-0.3	-12.8

# Normanton



<b>*Alan Wassell</b>	Lab	2,147	75.3	+12.4	+20.9
Mathew C. Gilligan	Con	706	24.7	+12.8	+5.7

# Ossett



<b>Lynn Masterman</b>	Lab	1,168	27.4	-22.0	-0.9
Jonathan A. Cook	UKIP	1,017	23.8	-	1.5
Tony Richardson	Ind	913	21.4	-	-
Terry Brown	Con	880	20.6	-15.3	-16.0
Tony Sargeant	LD	290	6.8	-8.2	-

# Pontefract North



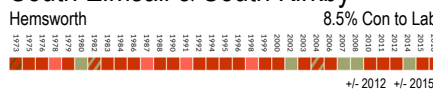
<b>Lorna J. Malkin</b>	Lab	1,601	53.3	+5.4	+1.6
Josh Spencer	UKIP	762	25.4	+14.7	+3.8
Chris Hyomes	Con	470	15.7	+1.7	-5.2
Arnie Craven	YF	168	5.6	-	-

# Pontefract South



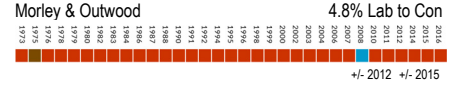
<b>*Celia Loughran</b>	Lab	1,917	47.2	-3.2	-1.9
Geoff Walsh	Con	1,669	41.1	+4.4	-2.7
John Gill	TUSC	271	6.7	-	0.4
Dan Woodlock	LD	203	5.0	+2.2	-

# South Elmsall & South Kirkby



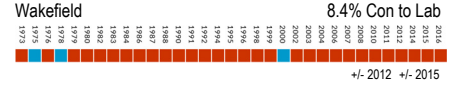
<b>*Michelle L. Collins</b>	Lab	2,802	83.9	+27.8	+15.6
Chris l'anson	Con	536	16.1	+10.8	+7.7

# Stanley & Outwood East



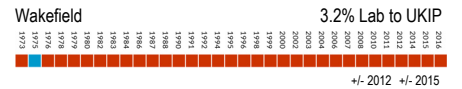
<b>*Matthew Morley</b>	Lab	1,873	48.6	-12.8	+6.3
Gill Laidler	Con	950	24.6	-3.3	-5.2
James L. Johnston	UKIP	831	21.5	-	0.6
Margaret Dodd	LD	151	3.9	-6.7	-1.5
Dave Byrom	TUSC	52	1.3	-	-0.3

# Wakefield East



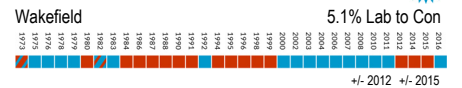
<b>Rosaline M. Lund</b>	Lab	2,225	66.8	+15.9	+6.3
Richard M. Wakefield	Con	550	16.5	-0.9	-6.2
Jody P. Gabriel	Grn	315	9.5	-	+1.1
Mick Griffiths	TUSC	243	7.3	-2.6	+2.2

# Wakefield North



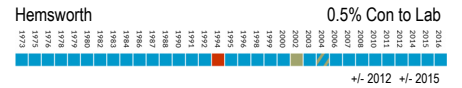
<b>Elizabeth Rhodes</b>	Lab	1,781	55.2	-5.8	+12.6
Keith F. Wells	UKIP	636	19.7	+0.6	-1.4
Allan Couch	Con	564	17.5	+3.0	-6.4
Lucy V. Brown	YF	246	7.6	-	-

# Wakefield Rural



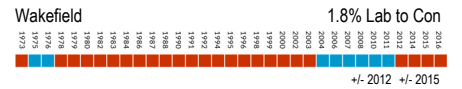
<b>Cynthia Binns</b>	Con	1,978	43.8	+5.2	+5.5
Jayne L. Wilby	Lab	1,744	38.6	-4.9	+9.0
Denis F. Cronin	LD	546	12.1	-4.4	+5.4
Samuel Lynch	TUSC	246	5.4	-	+4.4

# Wakefield South



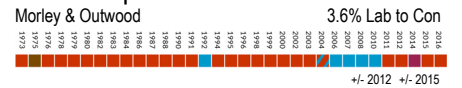
<b>Richard S. Hunt</b>	Con	1,643	45.1	-2.7	-8.2
Ian C. Bain	Lab	1,408	38.6	-1.7	+7.0
Daniel M. Cocharan	YF	259	7.1	-	-
David C. Currie	LD	248	6.8	-5.1	+0.9
John H. Sibbald	TUSC	89	2.4	-	+0.5

# Wakefield West



<b>*Hilary G. Mitchell</b>	Lab	1,563	49.0	-5.9	+6.5
Dianne E. Presha	Con	962	30.2	-2.4	+1.3
Brian Else	Grn	324	10.2	+3.5	+5.2
Peter J. Williams	LD	196	6.1	-	-
Louis Kasatkin	TUSC	143	4.5	-	+3.3

# Wrenthorpe & Outwood West



<b>*Martyn Johnson</b>	Lab	1,831	43.9	-3.0	+4.2
Sam Harvey	Con	1,338	32.1	+4.2	-0.3
Ian M. Sheldrake	UKIP	845	20.2	-5.1	-1.9
Natasha M. De Vere	LD	160	3.8	-	-2.0

# How Wakefield voted

	Date	%Poll	Con	Lab	LD	UKIP	Green	Ind	Oth
Ackworth, North Elmsall & Upton	2016	30.6	20.5	43.1		16.9		13.2	6.2
	2015	59.1	27.7	45.7		20.0		6.6	
	2014	30.2	22.2	43.2		34.6			
	2012	27.4	37.6	62.4					
Airedale & Ferry Fryston	2016	23.5	17.9	82.1					
	2015	50.8	17.9	70.1			12.1		
	2014	25.0	9.1	54.4		36.5			
	2012	23.6	6.3	73.3		20.4			
Altofts & Whitwood	2016	27.4	19.6	58.5				11.3	10.6
	2015	57.8	22.0	55.3		22.8			
	2014	27.7	14.1	49.4		36.6			
	2012	26.0	14.4	61.6		24.0			
Castleford Central & Glasshoughton	2016	27.0	7.8	69.0		23.2			
	2015	52.7	12.5	62.7		24.8			
	2014	26.8	7.7	54.9		37.4			
	By-election	2013	16.9	4.6	76.7	1.6	17.1		
	2012	24.9	7.8	76.3		15.9			
Crofton, Ryhill & Walton	2016	34.4	20.1	48.8		6.2			
	2015	63.1	24.8	47.6		27.7			
	2014	34.1	19.8	39.4	5.4	35.4			
	2012	32.2	32.7	67.3					
Featherstone	2016	27.6	18.0	82.0					
	2015	54.1	13.5	59.2		21.8		5.5	
	2014	26.0	19.4	80.6					
	2012	25.3	16.3	83.7					
Hemsworth	2016	27.2	6.1	44.9		13.3		35.6	
	2015	52.9	13.4	61.5		25.0			
	2014	26.1	9.5	53.9		36.6			
	2012	25.8	7.7	57.7				34.8	
Horbury & South Ossett	2016	35.9	21.4	39.0	12.9	21.5	5.2		
	2015	63.5	33.4	32.8	8.6	20.5	3.9		0.8
	2014	32.7	21.1	41.3	5.4	30.5			1.7
	By-election	2013	20.8	19.1	40.3	8.1	32.5		
	2012	33.9	22.8	40.5	8.3	10.5		17.9	
Knottingley	2016	26.4	10.7	61.5		27.9			
	2015	52.0	23.5	76.5					
	2014	24.2	22.1	77.9					
	2012	23.8	11.0	69.7		19.3			
Normanton	2016	23.9	24.7	75.3					
	2015	52.0	19.0	54.4		26.6			
	2014	23.6	25.4	74.6					
	2012	22.5	11.9	62.9		25.2			

How Wakefield voted - continued

	Date	%Poll	Con	Lab	LD	UKIP	Green	Ind	Oth
Ossett	2016	34.9	20.6	27.4	6.8	23.8		21.4	
	2015	63.5	36.6	28.3	5.6	25.3	4.2		
	2014	33.7	27.6	30.7	6.9	33.5			1.3
	2012	32.2	35.9	49.2	15.0				
Pontefract North	2016	26.1	15.7	53.3		25.4			5.6
	2015	54.0	20.9	51.7		21.6	4.3		1.5
	2014	28.3	13.7	48.6		35.6			2.1
	2012	28.1	14.0	47.9		10.7	3.0	22.3	2.2
Pontefract South	2016	35.3	41.1	47.2	5.0	6.7			
	2015	62.0	43.8	49.1					7.1
	2014	35.5	33.9	41.8		22.6			1.6
	2012	36.7	36.7	50.4	2.8	10.1			
South Elmsall & South Kirkby	2016	26.1	16.1	83.9					
	2015	53.6	8.4	68.3		23.3			
	2014	26.8	7.4	41.6				51.0	
	2012	27.6	5.3	56.1				38.6	
Stanley & Outwood East	2016	32.0	24.6	48.6	3.9				1.3
	2015	62.6	29.8	42.3	5.4	20.9			1.6
	2014	31.0	31.5	52.3	7.8				8.4
	2012	28.8	27.9	61.4	10.6				
Wakefield East	2016	30.8	16.5	66.8			9.5		7.3
	2015	52.4	22.7	60.5			8.4	3.2	5.1
	2014	30.4	15.7	52.2		28.5			3.6
	2012	28.8	17.4	50.9				21.8	
Wakefield North	2016	30.5	17.5	55.2		19.7			7.6
	2015	55.8	23.9	42.6		21.1	6.3	2.6	3.5
	2014	30.5	16.6	44.0	5.4	30.0			4.1
	2012	27.7	14.5	61.0	5.5	19.1			
Wakefield Rural	2016	34.2	43.8	38.6	12.1				5.4
	2015	64.6	38.3	29.6	6.7	19.8	4.6		1.0
	2014	32.5	37.4	39.1	6.4		13.5		3.7
	2012	34.2	38.6	43.5	7.7		10.2		
Wakefield South	2016	36.2	45.1	38.6	6.8				9.5
	2015	63.9	53.3	31.6	5.9		7.4		1.9
	2014	39.2	39.7	29.9	4.9	24.1			1.4
	2012	36.7	47.8	40.3	11.9				
Wakefield West	2016	30.2	30.2	49.0	6.1		10.2		4.5
	2015	52.8	28.9	42.5		22.3	5.0		1.2
	2014	29.1	27.2	46.3	5.3		15.5		5.8
	2012	29.7	32.6	43.1			6.7		17.6
Wrenthorpe & Outwood West	2016	36.4	32.1	43.9	3.8	20.2			
	2015	64.4	32.4	39.7	5.8	22.1			
	2014	34.1	23.3	33.1	4.9	38.6			
	2012	32.0	27.9	46.9		25.3			

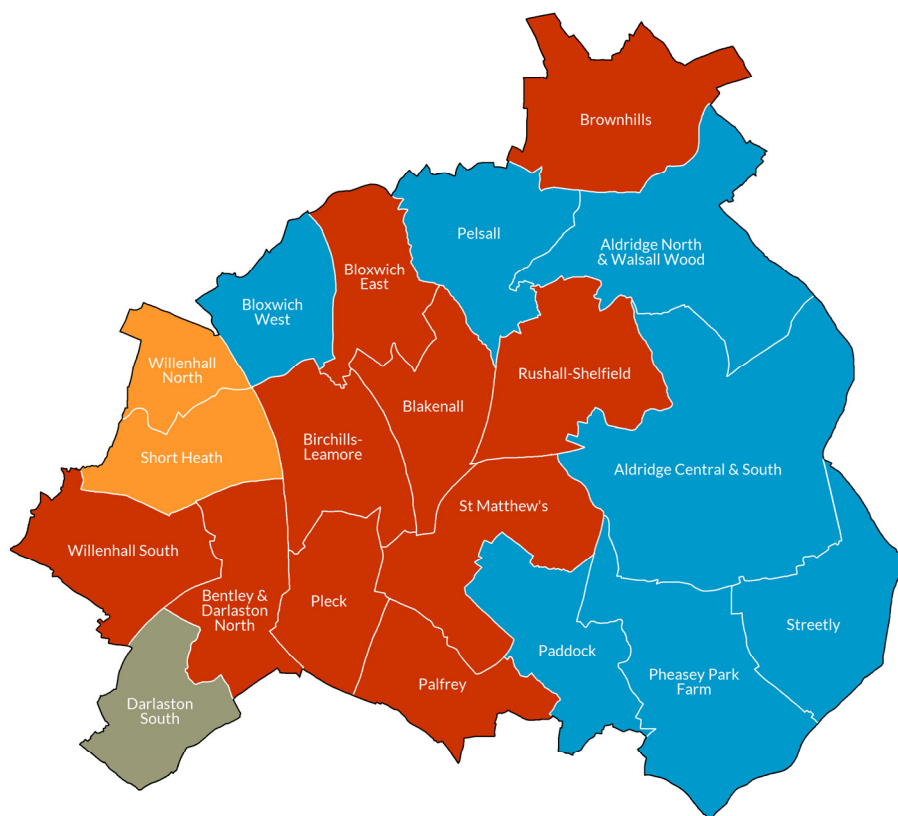


# Walsall

Like Dudley to its south west, Walsall is one of those councils that will not conform to the script of a Metropolitan borough being a Labour fiefdom. There is even less excuse for Walsall given the proportion of this town that is council estate upon council estate, but this is also a borough Labour has a very dubious record in. There have been expulsions, splinter parties formed, crazy ideas and wasteful spending and a Labour group far to the left of where Walsall's no-nonsense voters are. Labour has only won a majority in eight sets of elections here; barely ahead of the Tories' successes. In contrast, the borough has had no one party in charge for 19 election rounds, which says plenty about the troubled state this borough is in. As well as the town of Walsall itself, this borough includes the affluent commuter base of Aldridge and the old mining town of Brownhills. Walsall itself has some strongly Conservative voting wards like Paddock, but it is in north Walsall that Labour has most problems. In 2015 the Conservatives won eleven of the wards: more than half, and it's only by dint of them doing slightly less well in the other two cycles that they don't have an overall majority here. 2016 was a comparatively good Labour year though - the party polling over 40% for the first time in a while and winning ten wards - exactly half. They could well regain their majority - something they, amazingly, have not had for sixteen years - in 2018, most easily by snatching the UKIP seats in Brownhills and Willenhall. But it is entirely possible Labour will drop the ball - or the voters may drop it for them. As it stands now there are 29 Labour councillors, 25 Conservatives, 2 Lib Dems, 2 Independents and 2 UKIP. Labour two short of a majority, Conservatives 6 short.

73 75 76 78 79 80 82 83 84 86 87 88 90 91 92 94 95 96 98 99 00 02 03 04 06 07 08 10 11 12 14 15 16

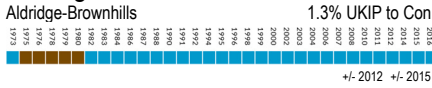
Results dashboard																				
Aldridge Central			Aldridge North			Bentley			Birchills-L'more			Blakenall			Bloxwich East			Bloxwich West		
16	15	14	16	15	14	16	15	14	16	15	14	16	15	14	16	15	14	16	15	14
Brownhills			Darlaston South			Paddock			Palfrey			Pelsall			Pheasey Pk Fm			Pleck		
16	15	14	16	15	14	16	15	14	16	15	14	16	15	14	16	15	14	16	15	14
Rushall-S'field			St Matthew's			Short Heath			Streetly			Willenhall North			Willenhall South					
16	15	14	16	15	14	16	15	14	16	15	14	16	15	14	16	15	14	16	15	14



	Conservatives		Labour		Liberal Dem		UKIP		Green		Independents		Others	
	Seats	%Votes	Seats	%Votes	Seats	%Votes	Seats	%Votes	Seats	%Votes	Seats	%Votes	Seats	%Votes
16	7	37.2	10	43.9	2	4.7	0	11.9	0	0.3	1	2.2	0	0.0
15	11	38.5	9	36.5	0	3.3	0	15.8	0	3.8	0	2.1	0	0.0
14	7	31.0	9	33.7	0	3.7	3	26.9	0	0.0	0	4.4	0	0.4

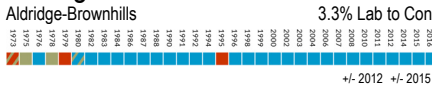


### Aldridge Central & South



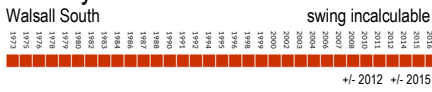
Timothy S. Wilson	Con	1,986	56.6	+ 6.7	+ 2.6
Colin Hayward	UKIP	709	20.2	+ 4.1	- 0.8
Balvir K. Dhillon	Lab	575	16.4	- 6.5	+ 0.6
Roy Sheward	LD	236	6.7	- 4.4	+ 1.2

### Aldridge North & Walsall Wood



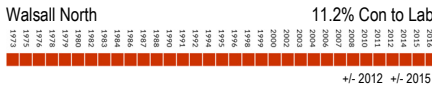
*Keith Sears	Con	1,308	49.2	- 0.5	- 7.6
Bob Grainger	Lab	732	27.5	- 7.0	- 2.1
Pete Burton	UKIP	500	18.8		
Mark R. Greveson	LD	117	4.4	- 1.6	- 2.0

### Bentley & Darlaston North



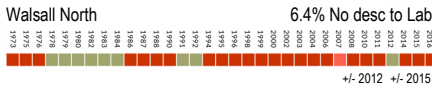
*Angela Underhill	Lab	1,573	63.5	- 13.8	+ 8.9
Alan Rudd-Everitt	UKIP	583	23.5		- 1.7
Moz Khan	Con	323	13.0	- 3.9	- 7.2

### Birchills-Leamore



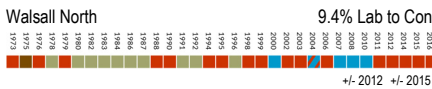
*Tina J. Jukes	Lab	1,736	77.4	+12.3	+18.5
Ali Shaz	Con	507	22.6	- 10.1	- 8.0

### Blakenall



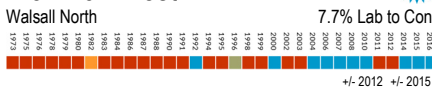
Matt Ward	Lab	1,068	50.7	+ 5.5	+ 0.3
*Pete Smith		811	38.5	- 7.3	
Hilda Derry	Con	228	10.8	+ 1.8	- 6.3

### Bloxwich East



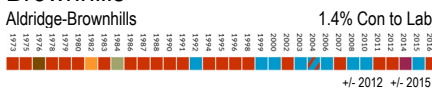
*Julie Fitzpatrick	Lab	1,168	50.2	- 5.3	+ 9.8
Mark A. Statham	Con	682	29.3	+13.5	- 2.0
Gary Timmins	UKIP	478	20.5		- 5.5

### Bloxwich West



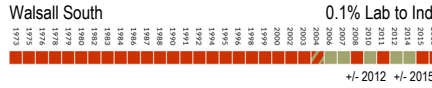
Brad Allen	Con	1,434	52.0	+ 8.9	+11.9
Patti Lane	Lab	1,325	48.0	- 6.5	+17.3

### Brownhills



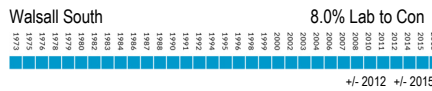
*Steve Wade	Lab	1,217	44.5	- 5.0	+18.9
Ben Brittain	Con	978	35.8	- 7.8	- 3.5
Derek Bennett	UKIP	537	19.7		- 9.2

### Darlaston South



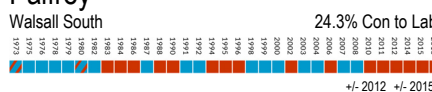
*Chris Bott	Ind	1,248	50.2	- 4.0	
Corrie A. Halford	Lab	893	36.0	- 4.2	- 6.7
Anant Patel	Con	199	8.0	+ 2.4	- 13.2
Charlotte J. Fletcher	Grn	144	5.8		+ 2.1

### Paddock



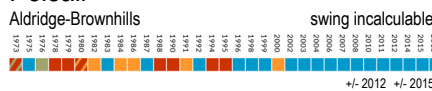
*Rose Martin	Con	2,175	55.2	+ 7.7	+ 8.4
Adam Mohammed	Lab	1,271	32.3	- 8.2	- 5.2
Philip Friend	UKIP	360	9.1	- 1.1	- 1.9
Glyn Fletcher	LD	134	3.4	+ 1.7	

### Palfrey



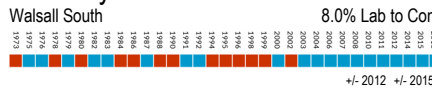
Sabina K. Ditta	Lab	3,041	78.4	+28.3	+19.9
Lad Kish	Con	837	21.6	- 20.2	+ 0.4

### Pelsall



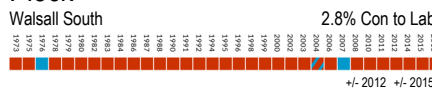
*Garry Perry	Con	2,166	69.2	- 1.5	+ 9.4
Graham Eardley	UKIP	477	15.2		
Grant E. Williams	Lab	425	13.6	- 11.1	- 6.2
Mark W. Beech		64	2.0		

### Pheasey Park Farm



*Adrian J.A. Andrew	Con	1,574	54.5	+ 6.8	+ 6.2
Gill Windwood	Lab	718	24.9	- 9.2	+ 3.3
Steven G. Grey	UKIP	597	20.7	+ 2.5	- 5.2

### Pleck



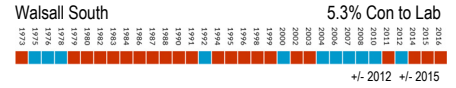
Naheed Z. Gultasib	Lab	2,596	71.0	+ 9.1	+ 7.2
Zulfqar Ali	Con	1,062	29.0	+ 3.6	+ 2.8

### Rushall-Shelfield



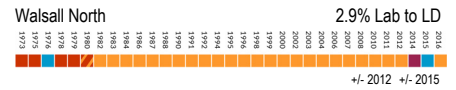
*Richard Worrall	Lab	1,475	54.1	+ 5.6	+21.2
Sawra Shmim	Con	601	22.0	- 15.5	- 20.3
Jessica Duffen	UKIP	506	18.6	+ 7.4	- 1.9
Sam Cooke	LD	93	3.4	+ 0.6	
Chris Newey	ED	52	1.9		

### St Matthew's



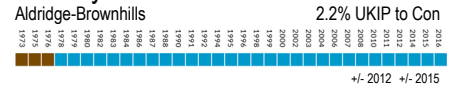
Abdus S. Nazir	Lab	2,241	53.6	+13.2	+ 7.7
Suky Samra	Con	1,941	46.4	+ 2.7	+ 8.2

### Short Heath



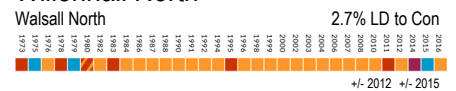
Daniel J. Barker	LD	775	33.9	- 4.4	+ 9.1
Jennie E. Westley	Lab	549	24.0	- 10.2	- 0.6
Dan Castle	UKIP	524	22.9	+13.1	+ 1.2
Ron Carpenter	Con	439	19.2	+ 7.9	- 8.6

### Streetly



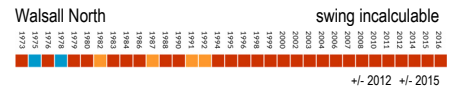
*Brian A. Douglas-Maul	Con	2,005	62.4	+ 5.7	- 3.8
Adrian D. Duffen	UKIP	558	17.4	+ 1.4	
Raaj Shamji	Lab	508	15.8	- 7.7	- 5.8
John P. Garfitt	LD	142	4.4	+ 0.6	

### Willenhall North



*Ian Shires	LD	1,191	45.8	+ 3.6	+23.6
Glyn Martston	Con	504	19.4	+ 8.9	- 9.9
Hajran Bashir	Lab	466	17.9	- 12.5	- 8.0
David Wycherly	UKIP	438	16.9	+ 3.7	- 4.9

### Willenhall South



*Sean P. Coughlan	Lab	1,551	64.6	- 11.2	+15.7
Ryan O'Brien	UKIP	520	21.7		- 2.0
Darren Carr-Reiss	Con	330	13.7	- 2.4	- 8.2

# How Walsall voted

	Date	%Poll	Con	Lab	LD	UKIP	Green	Ind	Oth
Aldridge Central & South <i>By-election</i>	2016	32.5	56.6	16.4	6.7	20.2			
	2015	70.1	54.0	15.6	5.5	21.0	3.9		
	2014	34.5	47.6	19.5	5.3	27.6			
	2013	23.0	49.7	18.6	4.5	24.4			2.9
	2012	29.3	49.9	22.9	11.1	16.1			
Aldridge North & Walsall Wood	2016	26.7	49.2	27.5	4.4	18.8			
	2015	64.6	56.8	29.6	6.4		7.1		
	2014	31.0	39.7	23.9	3.9	32.5			
	2012	26.6	49.7	34.5	6.0				9.7
Bentley & Darlaston North	2016	27.1	13.0	63.5		23.5			
	2015	56.5	20.2	54.6		25.2			
	2014	33.3	20.5	46.8	1.7	30.9			
	2012	25.5	16.9	77.3	5.8				
Birchills-Leamore	2016	23.0	22.6	77.4					
	2015	52.0	30.6	56.9		10.5			
	2014	29.0	24.4	41.2		29.5			4.8
	2012	21.9	12.5	65.1	3.4		2.7		5.8
Blakenall	2016	25.1	10.8	50.7				38.5	
	2015	47.4	17.1	50.4		23.6	2.0	5.9	1.0
	2014	29.6	9.3	42.7		29.2		18.8	
	2012	26.3	9.0	45.2				45.8	
Bloxwich East	2016		29.3	50.2		20.5			
	2015	54.2	31.3	40.4		26.0		2.3	
	2014	29.2	23.1	41.3		32.7		2.9	
	2012	25.8	15.8	55.5				28.7	
Bloxwich West <i>By-election</i>	2016	29.1	52.0	48.0					
	2015	59.6	40.1	30.7		24.6	1.9	2.7	
	2014	31.7	36.9	28.4		29.5		3.3	2.0
	2012	21.2	37.5	51.2	2.9	9.3			
	2012	27.4	33.1	54.5	3.2			9.3	
Brownhills	2016	29.0	35.8	44.5		19.7			
	2015	58.8	39.3	25.6	3.4	28.9	2.9		
	2014	30.0	25.6	30.6		43.8			
	2012	26.2	43.6	49.5	6.9				
Darlaston South	2016		8.0	36.0			5.8	50.2	
	2015	52.9	21.2	42.7		32.3	3.7		
	2014	32.9	5.6	26.9		28.6		38.9	
	2012	25.9	5.6	40.2				54.2	
Paddock	2016	41.2	55.2	32.3	3.4	9.1			
	2015	74.2	46.8	37.5		11.0	4.8		
	2014	50.6	44.3	36.1	2.9	16.7			
	2012	44.1	47.5	40.5	1.7	10.2			

How Walsall's wards voted

	Date	%Poll	Con	Lab	LD	UKIP	Green	Ind	Oth
Palfrey	2016	38.1	21.6	78.4					
	2015	61.6	21.2	58.5		11.4	7.0	1.9	
	2014	44.9	30.9	55.1		11.9		2.1	
	2012	35.4	41.8	50.1	8.0				
Pelsall	2016	35.6	69.2	13.6		15.2		2.0	
	2015	67.2	59.8	19.8			1.1	19.3	
	2014	33.4	38.1	10.3		30.7		20.8	
	2012	29.6	70.7	24.7	4.6				
Pheasey Park Farm	2016		54.5	24.9		20.7			
	2015	68.5	48.3	21.6		25.9	4.2		
	2014	36.5	42.2	22.3		35.6			
	2012	32.2	47.7	34.1		18.2			
Pleck	2016	39.2	29.0	71.0					
	2015	56.7	26.2	63.8			10.0		
	2014	40.8	24.7	49.2	6.5	14.8		4.8	
	2012	34.8	25.4	61.9	6.2			6.4	
Rushall-Shelfield	2016	29.8	22.0	54.1	3.4	18.6			1.9
	2015	62.6	42.3	32.9		20.5	4.3		
	2014	31.0	35.2	32.0		31.4		1.5	
	2012	27.7	37.5	48.5	2.8	11.2			
St Matthew's	2016	43.3	46.4	53.6					
	2015	63.4	38.2	45.9		10.1	5.9		
	2014	42.4	41.7	43.2		12.8		2.2	
	2012	38.4	43.7	40.4	4.8	11.2			
Short Heath	2016	26.2	19.2	24.0	33.9	22.9			
	2015	60.1	27.8	24.6	24.8	21.7		1.1	
	2014	30.0	20.4	21.0	26.8	31.8			
	2012	25.9	11.3	34.2	38.3	9.8			6.5
Streetly	2016	30.1	62.4	15.8	4.4	17.4			
	2015	71.0	66.2	21.6			12.2		
	2014	34.8	53.5	16.0		30.5			
	2012	29.3	56.7	23.5	3.8	6.0			
Willenhall North	2016	27.7	19.4	17.9	45.8	16.9			
	2015	61.3	29.3	25.9	22.2	21.8		0.7	
	2014	31.0	14.8	23.0	28.6	33.6			
	2012	25.9	10.5	30.4	42.2	13.2			3.8
Willenhall South	2016	22.2	13.7	64.6		21.7			
	2015	52.8	21.9	48.9	4.0	23.7		1.4	
	2014	34.0	16.5	47.7	3.8	29.7			2.2
	2012	20.4	16.1	75.8	8.0				

# Warrington

The Cheshire new town of Warrington faced all-out elections in 2016 following boundary changes - and produced a decisive response as a result. 45 Labour councillors were returned, 11 Liberal Democrats and 2 Conservatives. This was an atrocious result for the Tories, who not only hold one of the town's constituencies but ran the council with a majority in the mid 1970s. This is a little - only a little, mind - harsh on them for their two seats was a lousy return on their 23% of the vote - the Lib Dems with 0.2% LESS than the Conservatives picked up five times more seats. It's far from outlandish for voters to choose Liberal Democrats in council elections and Conservatives nationally but having just two community leaders in a constituency doesn't make it easy for Conservative activism to thrive. Labour, with its majority of 32, is fully embedded at the head of Warrington's council albeit that the party lost control during Gordon Brown's tenure as Prime Minister.

73 76 79 83 87 91 95 97 99 00 01 02 04 06 07 08 10 11 12 14 15 16

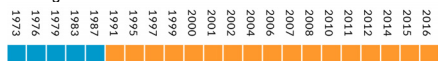
Results dashboard																					
Appleton			Bewsey			Birchwood			Burtonwood		ChapelFord			Culcheth		Fairfield		Grappenhall			
16	16	16	16	16	16	16	16	16	16	16	16	16	16	16	16	16	16	16	16	2016	2016
Gt Sankey N			Gt Sankey S			Latchford East		Latchford West		Lymm North		Lymm South		Orford		Penketh					
16	16	16	16	16	16	2016	2016	2016	2016	16	16	16	2016	2016	16	16	16	16	16	16	
Poplars			Poulton North			Poulton South		Rixton		Stockton Hth		Westbrook									
16	16	16	16	16	16	2016	2016	16	16	16	2016	2016	2016	2016							



	Conservatives		Labour		Liberal Dem		UKIP		Green		Independents		Others	
	Seats	%Votes	Seats	%Votes	Seats	%Votes	Seats	%Votes	Seats	%Votes	Seats	%Votes	Seats	%Votes
16	2	22.8	42	42.8	11	22.7	0	3.4	0	2.7	0	2.5	0	3.2
15	3	28.6	14	42.8	2	17.1	0	9.4	0	1.5	0	0.0	0	0.6
14	0	21.3	14	41.1	5	19.6	0	17.3	0	4.3	0	0.2	0	0.0

## Appleton

Warrington South



<b>*Brian Axcell</b>	LD	2,191	56.8
<b>*Judith C. Wheeler</b>	LD	2,034	52.7
<b>Sharon Harris</b>	LD	1,640	42.5
Basil Mitchell	Con	1,075	27.9
Barbara Price	Con	891	23.1
Ian Houghton	Con	731	19.0
Nick Bent	Lab	556	14.4
David E. Bilton	Grn	447	11.6

## Bewsey & Whitecross

Warrington South



<b>Sarah E. Hall</b>	Lab	1,142	69.3
<b>Steve Wright</b>	Lab	1,080	65.6
<b>Tom Jennings</b>	Lab	1,061	64.4
Bob Timmis	LD	319	19.4
Rowland Blackstock	Con	235	14.3
Pat Smith	Con	210	12.7
Irina Axcell	LD	151	9.2
Judith Walker	LD	135	8.2
Shelley Bennett	TUSC	129	7.8

## Birchwood

Warrington North



<b>*Russ Bowden</b>	Lab	1,719	55.1
<b>*Pauline Nelson</b>	Lab	1,578	50.5
<b>*Chris Fitzsimmons</b>	Lab	1,475	47.3
Nigel Balding	Con	782	25.1
Peter Linton	Con	618	19.8
Amy E. Linton	Ind	529	16.9
John Davies	LD	302	9.7

## Burtonwood & Winwick

Warrington North



<b>Cathy Mitchell</b>	Lab	1,083	62.3
<b>*Terry O'Neill</b>	Lab	1,065	61.3
Robin Sloan	Con	399	23.0
Timothy J. Muttock	LD	265	15.2

## Chapelford & Old Hall

Warrington South/Warrington North



<b>*Faisal Rashid</b>	Lab	1,489	55.0
<b>Steve Parrish</b>	Lab	1,161	42.9
<b>Rebecca Knowles</b>	Lab	1,011	37.4
Allan K. Bird	LD	698	25.8
Phil Hayward	Con	593	21.9
David L. Knapp	LD	463	17.1
Roy A. Smith	LD	397	14.7
Anthony J. Kerrigan	Con	364	13.5
Anna J. Sharkey	Con	332	12.3
Ian A. Wilson	UKIP	332	12.3
Mike Wass	Grn	204	7.5

## Culcheth, Glazebury & Croft

Warrington North



<b>*Matt Smith</b>	Lab	1,788	53.5
<b>Joan Grime</b>	Lab	1,609	48.1
<b>Jan Davidson</b>	Lab	1,401	41.9
Frank R. Allen	Con	1,359	40.6
*Sue Bland	Con	1,318	39.4
Valerie M. Allen	Con	1,263	37.8
Eddie Sloane	LD	432	12.9

## Fairfield & Howley

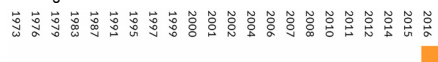
Warrington South



<b>Jean Flaherty</b>	Lab	1,234	42.3
<b>*Tony Higgins</b>	Lab	1,008	34.6
<b>*Peter Carey</b>	Lab	997	34.2
*Kevin Bennett	TUSC	921	31.6
Lyndsay McAteer	Grn	344	11.8
Simone Johnson	Con	332	11.4
Ann Oldbury	LD	240	8.2

## Grappenhall

Warrington South



<b>*Mike Biggin</b>	LD	1,306	62.6
<b>Ryan S.R. Bate</b>	LD	1,119	53.7
Olivia Reilly	Con	565	27.1
Iona Gillis	Con	421	20.2
Andy Heaver	Lab	380	18.2

## Great Sankey North & Whittle Hall

Warrington South



<b>Jan Hart</b>	Lab	1,321	50.7
<b>*Dan Price</b>	Lab	1,265	48.6
<b>Tony Williams</b>	Lab	1,217	46.7
Mike Foxall	Con	698	26.8
Christine Booth	Con	668	25.6
Arthur Booth	Con	660	25.3
Stephanie Davies	Grn	332	12.7
Cliff Taylor	LD	330	12.7

## Great Sankey South

Warrington South



<b>Amanda King</b>	Lab	1,432	68.0
<b>*Hitesh Patel</b>	Lab	1,193	56.7
<b>*Jean Carter</b>	Lab	1,154	54.8
Sue Jenkin	Con	546	25.9
Peter Elton	Con	494	23.5
Sonia W. Boggan	Con	403	19.1
Tim Harwood	LD	227	10.8
Andrew Ford	TUSC	138	6.6

## Latchford East

Warrington South



<b>*Hans J. Mundry</b>	Lab	929	69.1
<b>Karen Mundry</b>	Lab	822	61.2
Julian Craddock	Con	192	14.3
Ken Scates	Con	145	10.8
Tim Price	LD	140	10.4
Rupert Budgen	LD	123	9.2
John K. Lappin	Grn	85	6.3
Sue Hayes	TUSC	83	6.2

## Latchford West

Warrington South



<b>*Les Morgan</b>	Lab	1,068	62.3
<b>*Maureen McLaughlin</b>	Lab	991	57.8
Michael Haworth	Con	321	18.7
David Woodyatt	Con	317	18.5
Ann Raymond	LD	283	16.5
Celia Jordan	LD	272	15.9
Dave Cundy	TUSC	88	5.1

## Lymm North & Thelwall

Warrington South



<b>*Bob Barr</b>	LD	2,027	49.8
<b>Ian G. Marks</b>	LD	1,943	47.8
<b>Wendy Johnson</b>	LD	1,685	41.4
Chris Zastawney	Lab	895	22.0
Jonathan M. Smith	Con	857	21.1
Kevin Yates	Con	735	18.1
Harish C. Sharma	Con	679	16.7
Derek Clark	UKIP	530	13.0

## Lymm South

Warrington South



<b>*Sheila Woodyatt</b>	Con	925	39.8
<b>*Kath Buckley</b>	Con	879	37.8
Ed Gough	LD	780	33.5
Graham F. Gowland	LD	668	28.7
David J. Cockayne	Lab	466	20.0
James Ashington	UKIP	233	10.0

## Orford

Warrington North



<b>*Mike Hannon</b>	Lab	1,493	68.6
<b>*Kerri L. Morris</b>	Lab	1,374	63.1
<b>Morgan Tarr</b>	Lab	1,234	56.7
Ian A. Richards	UKIP	420	19.3
Dion E. Challinor	UKIP	392	18.0
Sid Simmons	UKIP	392	18.0
Jan Woning	Con	154	7.1
Pam Marks	LD	137	6.3
Clive Lawrinson		117	5.4

## Penketh & Cuerdley

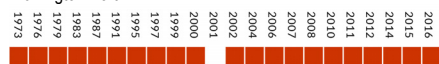
Warrington South



<b>*David Keane</b>	Lab	<b>1,622</b>	<b>55.2</b>
<b>*Linda S. Dirir</b>	Lab	<b>1,511</b>	<b>51.4</b>
<b>*Allan Dirir</b>	Lab	<b>1,486</b>	<b>50.6</b>
Sam Baxter	Con	1,317	44.8
Kevin Morton	Con	1,087	37.0
Matt Jones	Con	1,030	35.1
Denis P. McAllister	LD	254	8.6

## Poplars & Hulme

Warrington North



<b>*John Kerr-Brown</b>	Lab	<b>1,196</b>	<b>61.5</b>
<b>Hilary Cooksey</b>	Lab	<b>1,103</b>	<b>56.7</b>
<b>*Brian Maher</b>	Lab	<b>1,090</b>	<b>56.1</b>
Mike Byrne	UKIP	463	23.8
Trevor Nicholls	UKIP	450	23.1
Mal Lingley	UKIP	440	22.6
Francine Leslie	Con	222	11.4
Pam Todd	LD	142	7.3

## Poulton North

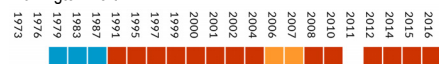
Warrington North



<b>Diana Bennett</b>	Lab	<b>1,413</b>	<b>51.0</b>
<b>*Graham Friend</b>	Lab	<b>1,411</b>	<b>50.9</b>
<b>Russell Purnell</b>	Lab	<b>1,222</b>	<b>44.1</b>
Chris Oliver	LD	726	26.2
Philip Easty	Con	696	25.1

## Poulton South

Warrington North



<b>*Colin Froggatt</b>	Lab	<b>882</b>	<b>54.1</b>
<b>*Maureen Creaghan</b>	Lab	<b>678</b>	<b>41.6</b>
Bob Taylor	TUSC	360	22.1
Emma Sloan	Con	324	19.9
Dave Hockenull	LD	167	10.2

## Rixton & Woolston

Warrington North



<b>*Tony McCarthy</b>	Lab	<b>1,314</b>	<b>50.3</b>
<b>Andrew Hill</b>	Lab	<b>1,214</b>	<b>46.5</b>
<b>Pat Wright</b>	Lab	<b>979</b>	<b>37.5</b>
*Bill Brinkman	Ind	882	33.7
*Paul F. Bretherton	Ind	717	27.4
Mark Chapman	Con	560	21.4
Howard Klein	Con	460	17.6
Isaac Tweedale	Con	411	15.7
Paul Wenlock	LD	168	6.4

## Stockton Heath

Warrington South



<b>Peter Walker</b>	LD	<b>1,089</b>	<b>47.5</b>
<b>Graham Welbourn</b>	LD	<b>813</b>	<b>35.4</b>
*Stephen H. Taylor	Con	675	29.4
*Laurence Murphy	Lab	614	26.8
Jonathan M. Levy	Con	581	25.3
Sandra Eaves	Lab	522	22.8
Harry Gibbins	Grn	147	6.4

## Westbrook

Warrington North



<b>*Stefan Krizanac</b>	LD	<b>827</b>	<b>56.0</b>
<b>Judith M. Guthrie</b>	Lab	<b>606</b>	<b>41.0</b>
John Joyce	Lab	477	32.3
Jeff Butler	LD	460	31.1
Alex Leslie	Con	292	19.8

# How Warrington voted

	Date	%Poll	Con	Lab	LD	UKIP	Green	Ind	Oth
Appleton	2016	42.2%	23.3	14.4	50.7		11.6		
Bewsey & Whitecross	2016	21.9%	12.5	66.4	12.3				7.8
Birchwood	2016	35.1%	22.4	51.0	9.7			16.9	
Burtonwood & Winwick	2016	34.3%	23.0	61.8	15.2				
Chapel Ford & Old Hall	2016	31.5%	15.9	45.1	19.2	12.3	7.5		
Culcheth & Grazebury	2016	39.7%	39.3	47.8	12.9				
Fairfield & Hawley	2016	27.4%	11.4	37.0	8.2		11.8		
Grappenhall	2016	39.4%	23.6	18.2	58.2				
Great Sankey North	2016	35.5%	25.9	48.7	12.7	12.7			
Great Sankey South	2016	27.7%	22.8	59.8	10.8				6.6
Latchford East	2016	23.4%	12.5	65.2	9.8		6.3		6.2
Latchford West	2016	32.2%	18.6	60.1	16.2				5.1
Lymm North & Thelwall	2016	41.4%	18.6	46.3		13.0			
Lymm South	2016	43.9%	38.8	20.0	31.1	10.0			
Orford	2016	25.3%	7.1	62.8	6.3	18.4		5.4	
Penketh & Cuerdley	2016	36.8%	39.0	52.4	8.6				
Poplars & Hulme	2016	22.7%	11.4	58.1	7.3	23.2			
Poulton North	2016	32.0%	25.1	48.7	26.2				22.1
Poulton South	2016	30.8%	19.9	47.8	10.2				
Rixton	2016	33.8%	18.2	44.8	6.4			30.6	
Stockton Heath	2016	41.3%	27.4	24.8	41.4		6.4		
Westbrook	2016	32.0%	19.8	36.7	43.5				

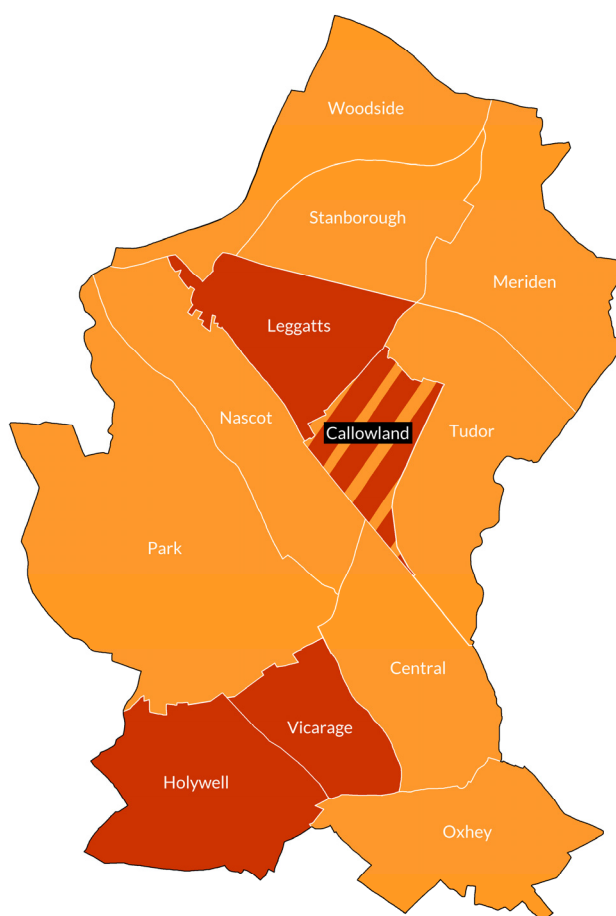


# Watford

Labour got absolutely hammered in Watford in 2016 - and not for the first time. Indeed, it could be argued that the party made a rod for its own back because, until Labour encouraged councils to go for directly-elected mayors there was no serious Lib Dem history in this ancient town in south west Hertfordshire. The Lib Dems hit Watford like a meteorite: Dorothy Thornhill won the first mayoral contest in 2002; in 2003 the Lib Dems gained control of the council - and bar one year have held it ever since; in 2010 Watford's Labour MP Clare Ward was pushed into a humiliating third place and, having clawed back enough ground to take the council to no overall control in 2015, Labour promptly got almost obliterated in this year's all outs. There is another divergence: how does a council that looks the way Watford's does have a Tory MP with a near 10,000 majority? In part it's because Watford constituency includes areas from more suburban Three Rivers to the north and south - but only in part because the Lib Dems are just as competitive in those areas. A more substantive reason is that local Lib Dem voters are national Conservative voters, some because those are the parties they positively choose, some because it's a tactical vote to keep Labour out. When tactical voting is normally discussed it's a ploy to keep Conservatives out. But that has become Labour's plight in Hertfordshire since the county embraced the party in 1997. There are 25 Lib Dem councillors and 11 Labour: Lib Dem majority of 14.

73 76 78 79 80 82 83 84 86 87 88 90 91 92 94 95 96 98 99 00 02 03 04 06 07 08 10 11 12 14 15 16

Results dashboard																	
Callowland			Central			Holywell			Leggatts			Meriden			Nascot		
16	16	16	16	16	16	16	16	16	16	16	16	16	16	16	16	16	16
Oxhey			Park			Stanborough			Tudor			Vicarage			Woodside		
16	16	16	16	16	16	16	16	16	16	16	16	16	16	16	16	16	16



	Conservatives		Labour		Liberal Dem		UKIP		Green		Independents		Others	
	Seats	%Votes	Seats	%Votes	Seats	%Votes	Seats	%Votes	Seats	%Votes	Seats	%Votes	Seats	%Votes
16	0	19.9	11	25.8	25	38.5	0	6.5	0	8.1	0	0.0	0	1.2
15	4	28.3	6	27.4	3	27.8	0	9.4	0	6.4	0	0.2	0	0.5
14	1	16.7	4	26.4	7	34.3	0	16.0	0	3.7	0	2.0	0	0.9

## Callowland

Watford

Year	Party	Percentage	Percentage
2015	Lab	691	36.0
2010	Lab	676	35.2
2005	Lab	659	34.3
2001	LD	655	34.1
1997	Lab	627	32.7
1994	LD	581	30.3
1991	Grn	276	14.4
1988	Grn	254	13.2
1985	Con	221	11.5
1982	Grn	217	11.3
1979	UKIP	197	10.3
1976	Con	174	9.1
1973	Con	138	7.2

## Central

Watford

Year	Party	Percentage	Percentage
2015	LD	856	43.1
2010	LD	850	42.8
2005	LD	759	38.2
2001	Lab	688	34.6
1997	Lab	682	34.3
1994	Lab	676	34.0
1991	Con	214	10.8
1988	Con	203	10.2
1985	Con	189	9.5
1982	UKIP	151	7.6
1979	Grn	148	7.5
1976	Grn	142	7.2
1973	Grn	97	4.9

## Holywell

Watford

Year	Party	Percentage	Percentage
2015	Lab	1,200	70.3
2010	Lab	924	54.1
2005	Lab	917	53.7
2001	LD	210	12.3
1997	Con	208	12.2
1994	UKIP	199	11.7
1991	LD	184	10.8
1988	LD	172	10.1
1985	Con	144	8.4
1982	Con	134	7.9
1979	Grn	133	7.8
1976	Grn	108	6.3
1973	Grn	72	4.2
	TUSC	39	2.3

## Leggatts

Watford

Year	Party	Percentage	Percentage
2015	Lab	907	47.3
2010	Lab	844	44.0
2005	Lab	736	38.4
2001	Con	395	20.6
1997	Con	391	20.4
1994	Con	346	18.0
1991	LD	340	17.7
1988	LD	319	16.6
1985	LD	313	16.3
1982	Grn	296	15.4
1979	TUSC	91	4.7

The Council Elections Almanac 2016

## Meriden

Watford

Year	Party	Percentage	Percentage
2015	LD	918	43.0
2010	LD	909	42.5
2005	LD	848	39.7
2001	Lab	402	18.8
1997	Lab	400	18.7
1994	Lab	394	18.4
1991	UKIP	336	15.7
1988	Con	301	14.1
1985	Con	287	13.4
1982	Con	283	13.2
1979	Grn	157	7.3
1976	TUSC	63	2.9

## Nascot

Watford

Year	Party	Percentage	Percentage
2015	LD	1,398	50.6
2010	LD	1,263	45.7
2005	LD	1,207	43.7
2001	Con	1,014	36.7
1997	Con	890	32.2
1994	Con	667	24.1
1991	Lab	321	11.6
1988	Lab	271	9.8
1985	Lab	249	9.0
1982	Grn	205	7.4
1979	UKIP	200	7.2
1976	Grn	121	4.4
1973	Grn	80	2.9

## Oxhey

Watford

Year	Party	Percentage	Percentage
2015	LD	1,307	61.1
2010	LD	1,256	58.7
2005	LD	1,247	58.3
2001	Lab	338	15.8
1997	Lab	312	14.6
1994	Con	308	14.4
1991	Con	275	12.9
1988	Lab	243	11.4
1985	Grn	231	10.8
1982	Con	230	10.8
1979	TUSC	69	3.2

## Park

Watford

Year	Party	Percentage	Percentage
2015	LD	1,488	51.1
2010	LD	1,193	41.0
2005	LD	1,185	40.7
2001	Con	1,114	38.3
1997	Con	876	30.1
1994	Con	821	28.2
1991	Lab	379	13.0
1988	Lab	342	11.7
1985	Lab	292	10.0
1982	UKIP	209	7.2
1979	Grn	147	5.0
1976	Grn	143	4.9
1973	Grn	127	4.4

## Stanborough

Watford

Year	Party	Percentage	Percentage
2015	LD	1,139	56.1
2010	LD	1,060	52.2
2005	LD	1,030	50.7
2001	Con	447	22.0
1997	Con	430	21.2
1994	Con	362	17.8
1991	Lab	328	16.1
1988	Lab	306	15.1
1985	Lab	288	14.2
1982	Grn	166	8.2
1979	TUSC	69	3.4

## Tudor

Watford

Year	Party	Percentage	Percentage
2015	LD	1,067	56.1
2010	LD	804	42.3
2005	LD	790	41.5
2001	Con	514	27.0
1997	Con	495	26.0
1994	Lab	430	22.6
1991	Con	393	20.7
1988	Lab	392	20.6
1985	Lab	372	19.6
1982	Grn	150	7.9

## Vicarage

Watford

Year	Party	Percentage	Percentage
2015	Lab	1,124	60.1
2010	Lab	1,112	59.4
2005	Lab	1,025	54.8
2001	LD	279	14.9
1997	Con	252	13.5
1994	LD	240	12.8
1991	LD	216	11.5
1988	Grn	191	10.2
1985	UKIP	189	10.1
1982	Con	188	10.0
1979	Con	183	9.8
1976	Grn	123	6.6
1973	Grn	114	6.1

## Woodside

Watford

Year	Party	Percentage	Percentage
2015	LD	941	47.5
2010	LD	801	40.5
2005	LD	727	36.7
2001	Con	487	24.6
1997	Con	426	21.5
1994	Con	339	17.1
1991	Lab	317	16.0
1988	Lab	308	15.6
1985	UKIP	301	15.2
1982	Lab	282	14.2
1979	Grn	136	6.9

## How Watford voted

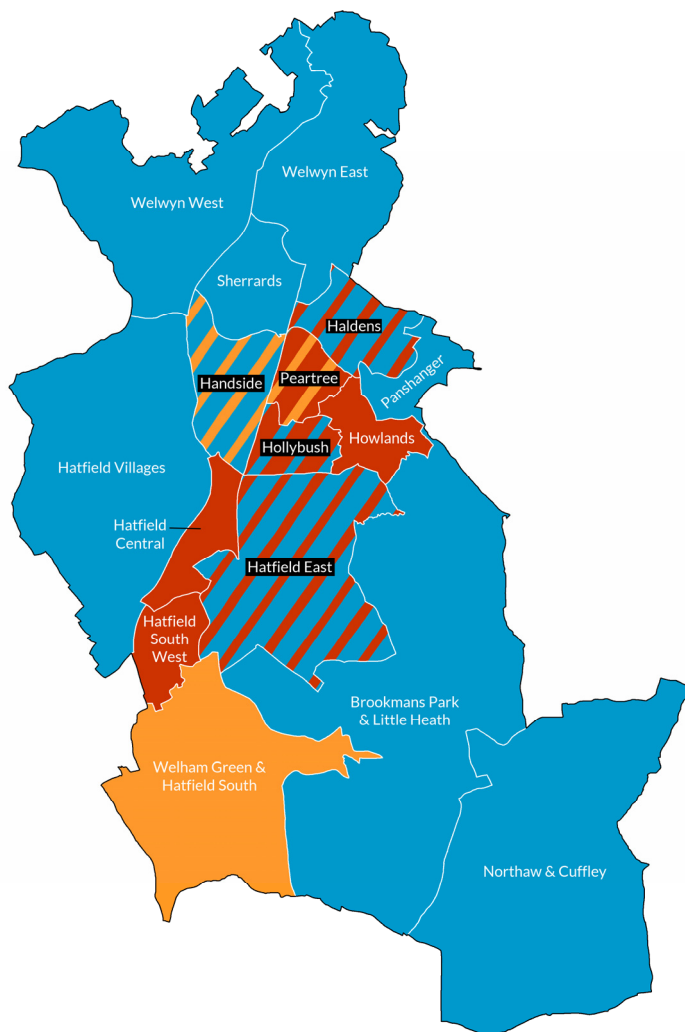
	Date	%Poll	Con	Lab	LD	UKIP	Green	Ind	Oth
Callowland	2016	35.2%	9.3	34.3	33.2	10.3	13.0		
Central	2016	33.7%	10.2	34.3	41.4	7.6	6.5		
Holywell	2016	29.5%	9.5	59.4	11.1	11.7	6.1		2.3
Leggatts	2016	33.2%	19.7	43.2	16.9		15.4		4.7
Meriden	2016	34.6%	13.6	18.6	41.7	15.7	7.3		2.9
Nascot	2016	43.3%	31.0	10.1	46.7	7.2	4.9		
Oxhey	2016	38.9%	12.7	13.9	59.4		10.8		3.2
Park	2016	47.6%	32.2	11.6	44.3	7.2	4.8		
Stanborough	2016	35.6%	20.3	15.1	53.0		8.2		3.4
Tudor	2016	39.2%	24.6	20.9	46.6		7.9		
Vicarage	2016	35.7%	11.1	58.1	13.1	10.1	7.6		
Woodside	2016	33.1%	21.1	15.3	41.6	15.2	6.9		

# Welwyn-Hatfield

To varying degrees Labour has its difficulties with new towns, so when you get two in one Hertfordshire district, it's little surprise that, for the time being at least, the Conservatives are firmly in control. In fact Welwyn Garden City and Hatfield aren't especially awful for Labour: they win four of the seven Welwyn Garden City wards and have a presence in three of the four in Hatfield. The old town of Welwyn, however, and the countryside to the south is another story: very strongly Conservative. Labour has a history of running Welwyn-Hatfield, but not since 2002. Something decisively changed in respect of local voters' attitude to Labour at the turn of the millennium: they threw the party out of controlling the council and in 2005 they booted out the town's Labour MP quite decisively. Controversial Conservative Grant Shapps currently has a 12,000 majority - big enough, but five years earlier it reached 17,000. The voters here clearly no longer identify with Labour values or policies. All is not lost for Labour however: the Conservative majority on the council is just eight, though it may take until 2020 to shift it. If they can at all. For Labour to take control is a steeper challenge: they need ten seats, which means winning all their split wards and gaining Sherrards and then Hatfield Villages or Panshanger. That is a massive task though and they missed out on their easiest chance in 2016 when all the seats were up because of boundary changes. There are 28 Conservative, 15 Labour and 5 Lib Dem councillors.

73 76 78 79 80 82 83 84 86 87 88 90 91 92 94 95 96 98 99 00 02 03 04 06 07 08 10 11 12 14 15 16

Results dashboard																							
Brookmans Pk			Haldens			Handside			Hatfield C.			Hatfield East			Hatfield S.W.			Hatfield Vill			Hollybush		
20	19	18	20	19	18	20	19	18	20	19	18	20	19	18	20	19	18	20	19	18	20	19	18
Howlands			Northaw			Panshanger			Peartree			Sherrards			Welham Green			Welwyn East			Welwyn West		
20	19	18	20	19	18	20	19	18	20	19	18	20	19	18	20	19	18	20	19	18	20	19	18



	Conservatives		Labour		Liberal Dem		UKIP		Green		Independents		Others	
	Seats	%Votes	Seats	%Votes	Seats	%Votes	Seats	%Votes	Seats	%Votes	Seats	%Votes	Seats	%Votes
16	28	40.8	15	27.6	5	18.2	0	4.1	0	4.8	0	4.5	0	0.0
15	12	46.1	4	23.7	0	11.1	0	11.6	0	6.3	0	1.2	0	0.1
14	11	38.6	4	22.5	1	11.8	0	21.9	0	4.6	0	0.0	0	0.0

## Brookmans Park & Little Heath


Welwyn Hatfield



<b>Stephen J. Boulton</b>	<b>Con</b>	<b>1,319</b>	<b>74.5</b>
<b>Jonathan S.F. Boulton</b>	<b>Con</b>	<b>1,275</b>	<b>72.0</b>
<b>John W. Dean</b>	<b>Con</b>	<b>1,265</b>	<b>71.5</b>
Michael Anscombe	LD	278	15.7
Jenny Blumsom	LD	261	14.7
Peter J. Costello	Lab	257	14.5
James R. Dolan	Lab	233	13.2
John R. Eames-Petersen	Lab	221	12.5
Nigel A.v.S. Bain	LD	202	11.4

## Haldens

Welwyn Hatfield



<b>Mike Larkins</b>	<b>Lab</b>	<b>782</b>	<b>42.7</b>
<b>Barbara A. Fitzsimon</b>	<b>Con</b>	<b>734</b>	<b>40.1</b>
<b>Malcolm R. Spinks</b>	<b>Con</b>	<b>666</b>	<b>36.3</b>
Lucy Musk	Lab	655	35.7
Peter Hebden	Con	622	33.9
Tara M. Lyons	Lab	571	31.2
Lynne Allison	Grn	312	17.0
Sandra J. Ward	LD	246	13.4
Chris Corbey-West	LD	168	9.2
Alex Benakis	LD	117	6.4

## Handside

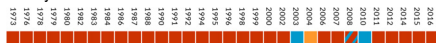
Welwyn Hatfield



<b>Fiona Thomson</b>	<b>Con</b>	<b>1,202</b>	<b>44.8</b>
<b>Helen E. Bromley</b>	<b>Con</b>	<b>1,170</b>	<b>43.6</b>
<b>Rachel L. Basch</b>	<b>LD</b>	<b>1,020</b>	<b>38.0</b>
Nigel A. Quinton	LD	1,016	37.8
Graham E. Dowler	Con	1,015	37.8
Ayesha Rohale	LD	824	30.7
Nick Atkinson	Lab	451	16.8
Tony Grice	Lab	430	16.0
Darren Lewis	Lab	386	14.4
Cecile M. Raw	Grn	180	6.7

## Hatfield Central

Welwyn Hatfield



<b>Maureen J. Cook</b>	<b>Lab</b>	<b>786</b>	<b>60.6</b>
<b>Glyn C. Hayes</b>	<b>Lab</b>	<b>742</b>	<b>57.2</b>
<b>Pankit Shah</b>	<b>Lab</b>	<b>683</b>	<b>52.6</b>
James S. Crosse	Con	455	35.1
Bukky Olawoyin	Con	392	30.2
Ronald L. Wheeler	Con	371	28.6
John A. Edwards	LD	171	13.2
Karen E. Richardson	LD	166	12.8
Charles D.P. Walton	LD	127	9.8

## Hatfield East

Welwyn Hatfield



<b>Kerstin B. Holman</b>	<b>Con</b>	<b>765</b>	<b>37.6</b>
<b>Caroline R. Gillett</b>	<b>Con</b>	<b>731</b>	<b>35.9</b>
<b>Lenny Brandon</b>	<b>Lab</b>	<b>717</b>	<b>35.2</b>
Philip J. Knott	Lab	663	32.6
Manoj Kumar	Con	575	28.3
Bhumi Zhaveri	Lab	499	24.5
Caron A. Juggins	Ind	315	15.5
Ian Gregory	Grn	229	11.3
Lis Meyland-Smith	LD	225	11.1
Christianne Sayers	Grn	201	9.9
Oliver Sayers	Grn	105	5.2

## Hatfield South West

Welwyn Hatfield



<b>John C. Fitzpatrick</b>	<b>Lab</b>	<b>713</b>	<b>46.3</b>
<b>James R.A. Broach</b>	<b>Lab</b>	<b>703</b>	<b>45.6</b>
<b>Kieran M. Thorpe</b>	<b>Lab</b>	<b>698</b>	<b>45.3</b>
Tom Boon	Con	481	31.2
Jack Adams	Con	477	31.0
David J. Perkins	Con	384	24.9
Samjau Gadhvi	UKIP	222	14.4
Sheila J. Archer	LD	176	11.4
Hazel M. Laming	LD	168	10.9
Simon J. Archer	LD	155	10.1

## Hatfield Villages


Welwyn Hatfield



<b>Lynne M. Sparks</b>	<b>Con</b>	<b>731</b>	<b>53.4</b>
<b>Howard Morgan</b>	<b>Con</b>	<b>690</b>	<b>50.4</b>
<b>Duncan J. Bell</b>	<b>Con</b>	<b>667</b>	<b>48.7</b>
Margaret Eames-Petersen	Lab	555	40.6
Alexander D. Widger	Lab	507	37.1
Graham M. Beevers	Lab	480	35.1
Jane Quinton	LD	178	13.0
Ros Edwards	LD	151	11.0
Mathew J. Quenet	LD	146	10.7

## Hollybush

Welwyn Hatfield



<b>Nick Pace</b>	<b>Con</b>	<b>700</b>	<b>47.4</b>
<b>Margaret Birluson</b>	<b>Lab</b>	<b>670</b>	<b>45.4</b>
<b>Lynn A. Chesterman</b>	<b>Lab</b>	<b>664</b>	<b>44.9</b>
Astrid C. Thorpe	Lab	585	39.6
Drew R. Richardson	Con	532	36.0
Syam Puli	Con	492	33.3
James A. Milliken	UKIP	247	16.7
Paul G. Wilson	LD	105	7.1
Jonquil Basch	LD	75	5.1
Konrad Basch	LD	68	4.6

## Howlands

Welwyn Hatfield



<b>Alan Chesterman</b>	<b>Lab</b>	<b>724</b>	<b>39.2</b>
<b>Pauline J. Weston</b>	<b>Lab</b>	<b>654</b>	<b>35.5</b>
<b>Max P. Holloway</b>	<b>Lab</b>	<b>626</b>	<b>33.9</b>
Annalisa D. Yeowell	Con	580	31.4
Mark A. Smith	Con	498	27.0
Kamala Chandrasekaran	Con	483	26.2
Dean J. Milliken	UKIP	314	17.0
Stan Tunstall	Ind	192	10.4
Laurence G. Brown	LD	190	10.3
Michael D.J. Tuohy	LD	111	6.0

## Northaw & Cuffley

Broxbourne



<b>Irene H. Dean</b>	<b>Con</b>	<b>1,112</b>	<b>75.1</b>
<b>George Michaelides</b>	<b>Con</b>	<b>984</b>	<b>66.5</b>
<b>Bernard J. Sarson</b>	<b>Con</b>	<b>957</b>	<b>64.7</b>
Robina H. Durrant	LD	299	20.2
Liz Johnson	LD	249	16.8
Graham M. MacArthur	Lab	210	14.2
Howard C. Johnson	LD	209	14.1

## Panshanger

Welwyn Hatfield



<b>Martyn J. Levitt</b>	<b>Con</b>	<b>744</b>	<b>48.9</b>
<b>Sara L.C. Johnston</b>	<b>Con</b>	<b>706</b>	<b>46.4</b>
<b>Darren M. Bennett</b>	<b>Con</b>	<b>632</b>	<b>41.5</b>
Joshua M. Chigwangwa	Lab	363	23.9
Steve Iwasyk	Lab	362	23.8
Henry Humphreys	Grn	267	17.6
Michael Trump	LD	252	16.6
Charlotte Packer	LD	188	12.4
Jon Arch	LD	153	10.1

## Peartree

Welwyn Hatfield



<b>Malcolm Cowan</b>	<b>LD</b>	<b>533</b>	<b>41.2</b>
<b>Helen J. Beckett</b>	<b>Lab</b>	<b>474</b>	<b>36.6</b>
<b>Steve Roberts</b>	<b>Lab</b>	<b>474</b>	<b>36.6</b>
Michal Siewniak	LD	426	32.9
Mel Jones	Lab	409	31.6
Frank A.S.M. Marsh	LD	377	29.1
Nathaniel A.K. Chapman	Con	267	20.6
Tom Holdsworth	UKIP	204	15.8
Paul J. Lowe	Con	166	12.8
Emma M. Thorpe	Con	144	11.1

## Sherrards

### Welwyn Hatfield



<b>Harry Bower</b>	Con	<b>887</b>	<b>42.8</b>
<b>Pat Mabbott</b>	Con	<b>798</b>	<b>38.5</b>
<b>Jon Beckerman</b>	Con	<b>749</b>	<b>36.1</b>
Ivan S. Edwards	Lab	629	30.3
Susan Groom	Grn	500	24.1
Ian Nendick	Grn	353	17.0
Karen Eaton	LD	304	14.7
Brian D. Eaton	LD	267	12.9
Lesley Smith	Grn	191	9.2

## Welwyn East

### Welwyn Hatfield



<b>Julie A. Cragg</b>	Con	<b>1,035</b>	<b>48.0</b>
<b>Roger Trigg</b>	Con	<b>972</b>	<b>45.1</b>
<b>Steven Markiewicz</b>	Con	<b>947</b>	<b>43.9</b>
Sheila A. Barrett	Lab	515	23.9
Helen N. Harrington	LD	426	19.8
Heather M. Richardson	LD	332	15.4
Arthur F. Stevens	UKIP	277	12.8

## Welwyn West


### Welwyn Hatfield



<b>Mandy Perkins</b>	Con	<b>1,011</b>	<b>40.8</b>
<b>Tony Kingsbury</b>	Con	<b>994</b>	<b>40.2</b>
<b>Nick Taylor</b>	Con	<b>941</b>	<b>38.0</b>
Sandra A. Kyriakides	Ind	896	36.2
John E. Blackburn	LD	337	13.6
Tony Crump	Lab	304	12.3
Kay M. Mason	LD	250	10.1

## Welham Green & Hatfield South

### Welwyn Hatfield



<b>Paul M. Zukowskyj</b>	LD	<b>894</b>	<b>55.4</b>
<b>Tom Bailey</b>	LD	<b>640</b>	<b>39.7</b>
<b>Helen Quenet</b>	LD	<b>617</b>	<b>38.2</b>
Keith J. Pieri	Con	600	37.2
Frank R. Bowron	Con	529	32.8
Les Page	Con	509	31.5
Linda E. Mendez	Lab	381	23.6
Diana L. Bell	Lab	376	23.3
Cathy Watson	Lab	294	18.2

## How Welwyn Hatfield voted

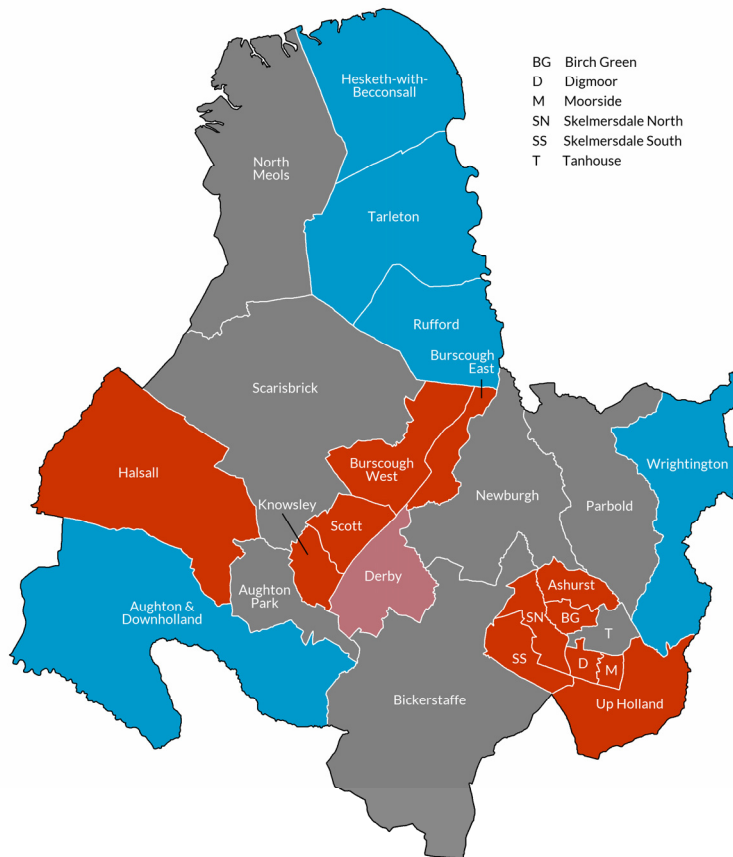
	Date	%Poll	Con	Lab	LD	UKIP	Green	Ind	Oth
Brookmans Park & Little Heath	2016	37.6	72.7	13.4	13.9				
Haldens	2016	37.2	36.8	36.5	9.7		17.0		
Handside	2016	51.2	42.1	15.7	35.5		6.7		
Hatfield Central	2016	27.5	31.3	56.8	11.9				
Hatfield East	2016	34.9	33.9	30.8	11.1		8.8	15.5	
Hatfield South West	2016	30.7	29.0	45.7	10.8	14.4			
Hatfield Villages	2016	29.9	50.8	37.6	11.6				
Hollybush	2016	31.9	38.9	43.3	5.6	16.7			
Howlands	2016	33.5	28.2	36.2	8.2	17.0		10.4	
Northaw & Cuffley	2016	31.9	68.8	14.2	17.0				
Panshanger	2016	30.9	45.6	23.9	13.0		17.6		
Peartree	2016	29.8	14.8	34.9	34.4	15.8			
Sherrards	2016	41.3	39.1	30.3	13.8		16.8		
Welham Green & Hatfield South	2016	34.9	33.8	21.7	44.4				
Welwyn East	2016	36.6	45.7	23.9	17.6	12.8			
Welwyn West	2016	42.4	39.7	12.3	11.8				

# West Lancashire

There was a time when the battle for control of West Lancashire could be simply characterised as a fight between the Labour new town of Skelmersdale and the Conservative "old" town of Ormskirk. The old Ormskirk seat used to include the northern part of the borough of Knowsley and that helped Labour win it. When Knowsley was hived off West Lancashire's new parliamentary seat went Conservative, but only twice: Labour won it in 1992 and has held it ever since. They're helped by the northern, rural Conservative wards being hived off into South Ribble constituency but it's questionable whether the Tories could win here even with them: they finished 23 percentage points behind Labour in the 2016 elections. That result is slightly skewed by most of the wards not up for election in 2016 being strongly Conservative but, even so, West Lancashire seems to be gradually inching to Labour over the long run. In earlier council profiles there has been reference to "two party battles". In West Lincs that is truly epitomised: the Lib Dems contested no ward here in 2016 or 2015, and only one in 2014. Most wards are straight Labour-Conservative battles which may also serve to flatter Labour's actual strength in the district. For the first time in 2016 an "Our West Lancashire" candidate won the Ormskirk ward of Derby; they came very close in the neighbouring ward of Scott but flopped in Knowsley. West Lincs is a council that can rapidly swing from Labour when they are unpopular nationally - even though it is many miles from the classic swing Lancashire boroughs of Rossendale, Hynburn and Pendle this council still has the same temperament. There are currently 31 Labour councillors, 22 Conservatives and one "OWL": a Labour majority of 8. Labour cannot rest on its laurels.

73 76 78 79 80 82 83 84 86 87 88 90 91 92 94 95 96 98 99 00 02 03 04 06 07 08 10 11 12 14 15 16

Results dashboard																	
Ashurst	Aughton			Aughton Park		Bickerstaffe		Birch Green		Burscough E		Burscough W		Derby		Digmoor	
16   15   14	16   15   14	15   14	15		16   15	16   14	16   14	16   14	16   15   14	16   15   14	16   15   14	16   15   14	16   15	16   15			
Halsall	Hesketh		Knowsley			Moorside		Newburgh		North Meols		Parbold		Rufford		Scarlsbrick	
16	16   14	16   15   14	16   14	14		15   14	15   14	15   14	15   14	15   14	16	15   14	16	15   14			
Scott	Skelmersdale N		Skelmersdale S			Tanhouse		Tarleton		Up Holland		Wrightington					
16   15   14	16   15	16   15   14	15   14	16   15   14	15   14	16   15   14	16   15   14	16   15   14	16   15   14	16   15							



	Conservatives		Labour		Liberal Dem		UKIP		Green		Independents		Others	
	Seats	%Votes	Seats	%Votes	Seats	%Votes	Seats	%Votes	Seats	%Votes	Seats	%Votes	Seats	%Votes
16	5	33.2	12	56.1	0	0.0	0	0.5	0	3.1	0	7.0	1	0.0
15	7	33.9	11	46.6	0	0.0	0	10.0	0	5.1	0	0.9	0	3.5
14	10	37.6	7	43.0	0	0.3	0	13.5	0	3.4	0	2.2	0	0.0

## Ashurst

West Lancashire



<b>*Gail P. Hodson</b>	Lab	1,011	72.3	- 4.9	+ 0.4
William M.R. Gilmour	Grn	220	15.7	+ 5.5	
David J. Griffiths	Con	168	12.0	- 0.6	- 0.7

## Aughton & Downholland

West Lancashire



<b>Samuel P. Currie</b>	Con	952	58.1	- 1.7	+11.7
Thomas G. Phillips	Lab	686	41.9	+ 1.7	+ 9.9

## Aughton Park

West Lancashire



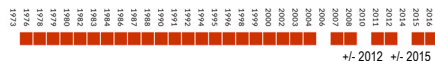
## Bickerstaffe

West Lancashire



## Birch Green

West Lancashire



<b>Claire L. Cooper</b>	Lab	662	88.9	+ 2.2	+13.4
William J. Weingart	Con	83	11.1	+ 3.5	+ 3.0

## Burscough East

West Lancashire



<b>David Evans</b>	Lab	760	58.4	+16.4	+22.7
Robert M. Bailey	Con	541	41.6	+ 5.5	- 4.2

## Burscough West

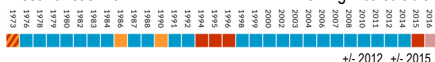
West Lancashire



<b>Andrew J. Pritchard</b>	Lab	912	62.7	- 5.1	+12.3
Leon D.J.J. Graham	Con	542	37.3	+ 5.1	+ 9.1

## Derby

West Lancashire



<b>*Adrian E. Owens</b>	OWL	806	41.8		+27.9
Liam D. Blacklock	Lab	710	36.8	+ 3.2	+ 1.3
Thomas L. Burton	Con	339	17.6	- 34.1	- 14.2
Heather Doyle	Grn	72	3.7	+ 5.7	- 6.0

## Digmoor

West Lancashire



<b>*Kevin W.H. Wilkie</b>	Lab	784	92.6	+ 2.0	+ 9.1
Richard H. Shepherd	Con	63	7.4	+ 0.1	- 0.9

The Council Elections Almanac 2016

## Halsall


West Lancashire



<b>Maureen K.P. Mills</b>	Lab	313	43.5	- 8.8	
*Doreen J. Stephenson	Con	289	40.1	- 12.2	
John S.S. Stewart	UKIP	118	16.4		

## Hesketh-with-Becconsall

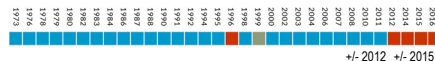
South Ribble



<b>Paul Moon</b>	Con	578	63.4	- 1.1	- 4.1
Sally J. Hodson	Lab	333	36.6	+ 1.1	+ 4.1

## Knowsley

West Lancashire



<b>Adam G. Yates</b>	Lab	1,063	51.5	+ 0.2	+ 6.1
Edward J. McCarthy	Con	744	36.0	- 3.7	+ 2.2
Peter J. Banks	OWL	173	8.4		+ 2.8
Gaynor A. Pickering	Grn	85	4.1	- 4.9	- 1.6

## Moorside

West Lancashire



<b>*Terence Aldridge</b>	Lab	725	91.2	+ 0.8	+ 0.7
George E. Pratt	Con	70	8.8	- 0.8	- 0.7

## Newburgh

West Lancashire



## North Meols

South Ribble



## Parbold

West Lancashire



## Rufford

West Lancashire



<b>John I. Gordon</b>	Con	472	71.5	+26.3	
Natalie J. McCulloch	Lab	188	28.5	+13.4	

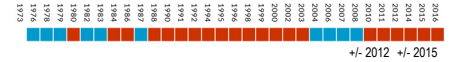
## Scarisbrick

West Lancashire



## Scott

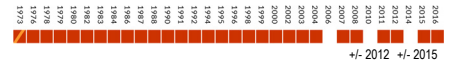
West Lancashire



<b>*Kevin J. Wright</b>	Lab	770	43.0	- 11.2	+ 3.5
Jane Thompson	OWL	640	35.7		+16.5
David J. Meadows	Con	300	16.7	- 13.6	- 7.6
Maurice H. George	Grn	82	4.6	- 4.3	- 2.4

## Skelmersdale North

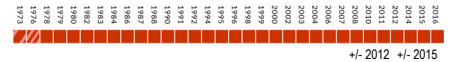
West Lancashire



<b>*Neil S. Furey</b>	Lab	856	89.7	0.0	+ 5.0
Susan I. Janvier	Con	98	10.3	0.0	- 5.0

## Skelmersdale South

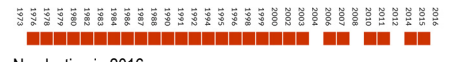
West Lancashire



<b>*Donna M.E. West</b>	Lab	1,099	81.3	- 1.1	+10.0
Jenni Mayer	Con	138	10.2	+ 0.7	- 4.2
Martin J. Lowe	Grn	115	8.5	+ 0.4	+ 1.9


## Tanhouse

West Lancashire



## Tarleton

South Ribble



<b>John P. Cairns</b>	Con	1,077	67.4	- 5.9	+12.8
Frederick A. Hodson	Lab	522	32.6	+ 5.9	- 15.5

## Up Holland

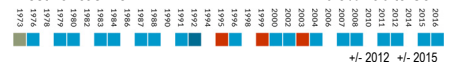
West Lancashire



<b>*Gaynor Owen</b>	Lab	1,113	67.8	+ 3.4	+16.9
Jane Houlgrave	Con	529	32.2	- 3.4	+ 2.4

## Wrightington

West Lancashire



<b>*Carolyn M. Evans</b>	Con	668	53.5	+ 4.1	- 1.8
Bernadette Green	Lab	432	34.6	+ 3.2	+20.6
Julie Hotchkiss	Grn	148	11.9	- 0.9	- 18.9



# How West Lancashire voted

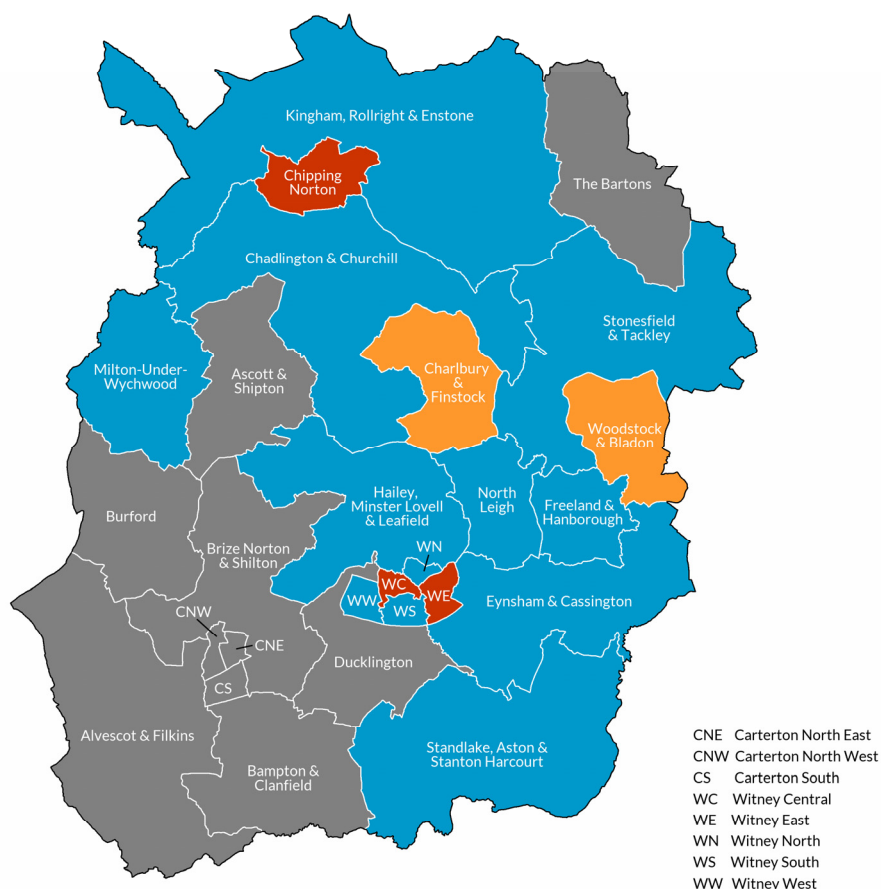
	Date	%Poll	Con	Lab	LD	UKIP	Green	OWL	Ind	Oth
Ashurst	2016	30.3	12.0	72.3			15.7			
	2015	68.2	12.7	71.9		15.4				
	2014	31.0	9.6	63.5		26.9				
	2012	28.1	12.6	77.2			10.2			
Aughton & Downholland	2016	36.1	58.1	41.9						
	2015	74.4	46.4	32.0		14.8	6.8			
	2014	38.3	42.7	31.3		26.0				
	2012	34.0	59.8	40.2						
Aughton Park	2015	73.1	48.4	35.5		16.2				
	2014	37.1	40.1	29.3		30.6				
Bickerstaffe	2015	75.2	37.1	41.4		12.2		9.3		
Birch Green	2016	25.7	11.1	88.9						
	2015	58.6	8.1	75.5		16.4				
	2012	25.6	7.6	86.7			5.7			
Burscough East	2016	38.7	41.6	58.4						
	2014	42.2	45.8	35.7		18.5				
	2012	33.9	36.1	42.0					21.9	
Burscough West	2016	38.5	37.3	62.7						
	2014	40.4	28.2	50.4		21.4				
	2012	36.3	32.2	67.8						
Derby	2016	38.4	17.6	36.8			3.7	41.8		
	2015	69.0	31.8	35.5		9.1	9.7	13.9		
	2014	28.5	50.1	35.2			14.7			
	2012	31.1	51.7	33.6		5.3	9.4			
Digmoor	2016	29.1	7.4	92.6						
	2015	61.2	8.3	83.5			8.2			
	2012	30.1	7.3	90.6	2.0					
Halsall	2016	42.3	40.1	43.5		16.4				
	2012	37.5	52.3	47.7						
Hesketh-with-Becconsall	2016	29.1	63.4	36.6						
	2014	34.4	67.5	32.5						
	2012	27.2	64.5	35.5						
Knowsley	2016	45.7	36.0	51.5			4.1	8.4		
	2015	73.7	33.8	45.4		9.5	5.7	5.6		
	2014	44.2	43.8	45.2			11.1			
	2012	40.5	39.7	51.3			9.0			
Moorside	2016	30.8	8.8	91.2						
	2014	28.4	9.5	90.5						
	2012	30.3	9.6	90.4						
Newburgh	2014	41.8	59.7	23.7		16.6				
North Meols	2015	65.0	50.5	28.8		20.7				
	2014	32.9	40.6	25.6		33.7				
Parbold	2015	77.8	60.5	32.6			6.9			
	2014	41.5	53.9	29.1		12.1	5.0			
Rufford	2016	40.4	71.5	28.5						
	2012	43.9	45.2	15.1					39.8	
Scarisbrick	2015	72.1	55.1	24.3		16.0	4.6			
	2014	37.4	66.3	33.7						
Scott	2016	41.9	16.7	43.0			4.6	35.7		
	2014	37.7	31.7	51.4	3.8		13.1			
	2012	37.5	30.3	54.2	6.6		8.9			
Skelmersdale North	2016	32.6	10.3	89.7						
	2015	67.3	15.3	84.7						
	2012	34.8	10.3	89.7						
Skelmersdale South	2016	28.6	10.2	81.3			8.5			
	2015	67.8	14.4	71.3			6.6	7.7		
	2014	32.1	7.5	62.3		24.3	5.9			
	2012	28.4	9.5	82.4			8.1			
Tanhouse	2015	58.0	16.1	83.9						
	2014	26.3	7.8	79.6		12.7				
Tarleton	2016	35.7	67.4	32.6						
	2015	70.5	54.6	17.1		15.1			13.2	
	2014	37.6	53.8	15.5					30.7	
	2012	33.1	73.3	26.7						
Up Holland	2016	33.6	32.2	67.8						
	2015	70.7	29.8	50.9		19.3				
	2014	36.5	22.5	52.8		24.7				
	2012	35.6	35.6	64.4						
Wrightington	2016	37.9	53.5	34.6			11.9			
	2015	73.1	55.3	13.9			30.8			
	2012	35.7	49.4	37.8			12.8			

# West Oxfordshire

The council that covers the entirety (for now) of former Prime Minister David Cameron's Witney constituency is quintessential Conservative England. The eastern edge of The Cotswolds; the air force base at RAF Brize Norton, Woodstock, Milton-Under-Wychwood, and Ascott - not Royal Ascot, mind - the England of chocolate box villages down winding narrow country lanes, warm beer and Sunday cricket. Except not quite. While this is a council that can usually be expected to elect Conservatives, it is not an overwhelming certainty, no matter how big Cameron's majority gets. Labour finished only 20% behind in 2016 - not in the least close, but hardly out of it. Labour usually wins Chipping Norton (where David Cameron's constituency home is) and are competitive in half of Witney: more when the party is popular. The Lib Dems are strong in hippy Woodstock and nearby Charlbury but, a little oddly given the proximity of Oxford and Abingdon, Liberal pavement politics has never caught on here. Council Conservatives are a feisty lot: West Oxfordshire's Tory leader criticised his government in 2015 for cutting central grant to councils, and in 1990 all but seven of the Tory group resigned over the unfairness of the Poll Tax, habding the council to the Independents for a short period. If the Conservative administration does the job of the opposition the voters may take the view they don't have to choose one themselves. 41 Conservatives, 4 Labour and 4 Lib Dems: a Tory majority of 33 seats.

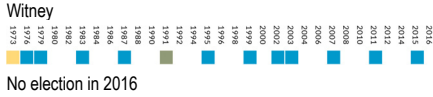
73 76 78 79 80 82 83 84 86 87 88 90 91 92 94 95 96 98 99 00 02 03 04 06 07 08 10 11 12 14 15 16

Results dashboard																	
Alvescot		Ascott		Bampton		Brize Norton		Burford		Cartertn N.E		Carterton N.W.		Carterton S.		Chadlington	
2015		2014		15   14		2014		2014		15   14		14		15   14		16	
Charlbury		Chipping Nortn		Ducklington		Eynsham		Freeland		Hailey		Kingham		Milton-U-W		North Leigh	
16   15		16   15   14		14		16   15   14		16   14		16   15		16   15		2016		2016	
Standlake		Stonesfield		The Bartons		Witney C.		Witney East		Witney N.		Witney South		Witney W.		Woodstock	
16   15   14		16   15		2014		16   15		16   15   14		16   15		16   15   14		16   15		16   14	

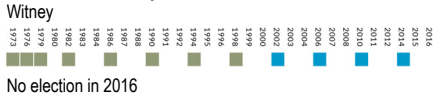


	Conservatives		Labour		Liberal Dem		UKIP		Green		Independents		Others	
	Seats	%Votes	Seats	%Votes	Seats	%Votes	Seats	%Votes	Seats	%Votes	Seats	%Votes	Seats	%Votes
16	12	45.9	3	25.8	2	15.6	0	2.8	0	8.1	0	1.9	0	0.0
15	16	53.1	0	17.5	1	10.0	0	10.0	0	9.4	0	0.0	0	0.0
14	14	49.1	1	18.5	1	10.4	0	12.7	0	6.4	0	3.0	0	0.0

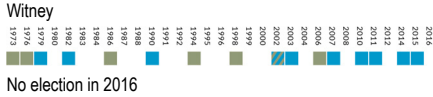
## Alvescot & Filkins




## Ascott & Shipton



## Bampton & Clanfield



## Brize Norton & Shilton



## Burford



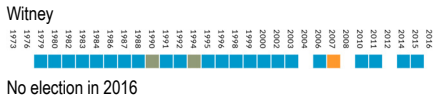
## Carterton North East



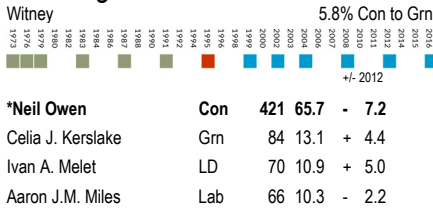
## Carterton North West



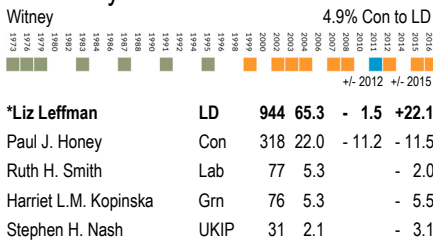
## Carterton South



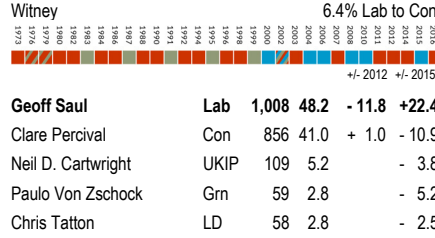
## Chadlington & Churchill




## Charlbury & Finstock



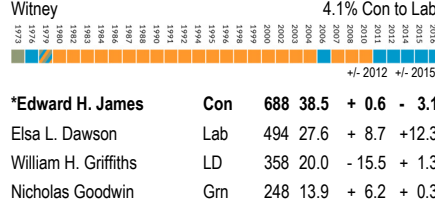
## Chipping Norton



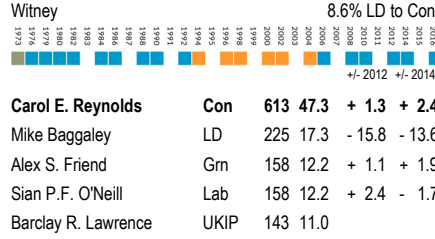
## Ducklington



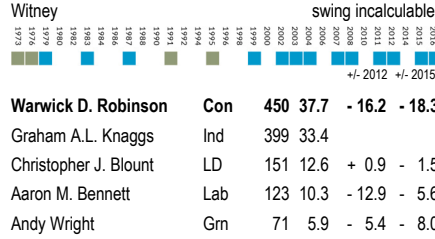
## Eynsham & Cassington



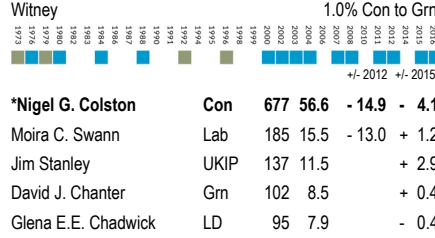
## Freeland & Hanborough



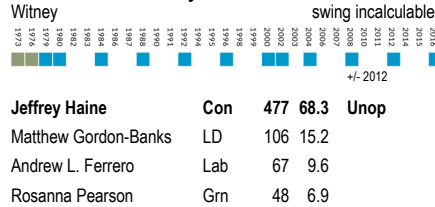
## Hailey, Minster Lovell & Leafield



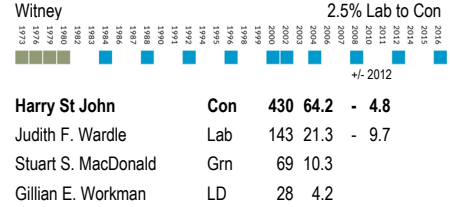
## Kingham, Rollright & Enstone



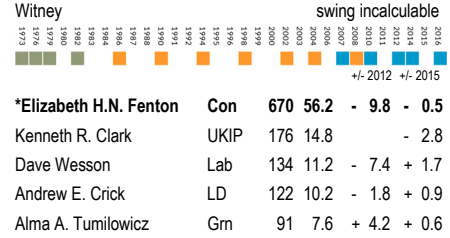
## Milton under Wychwood



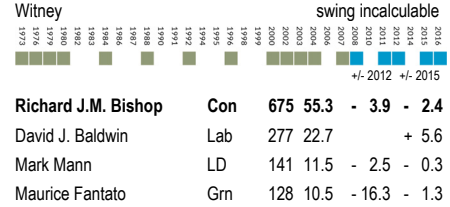
## North Leigh



## Standlake, Aston & Stanton Harcourt



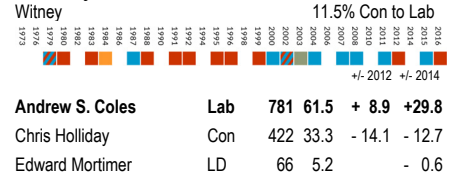
## Stonesfield & Tackley



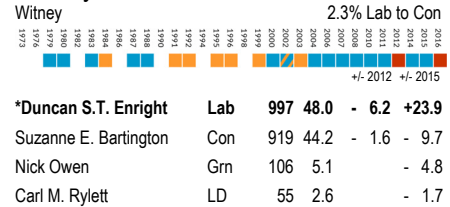
## The Bartons



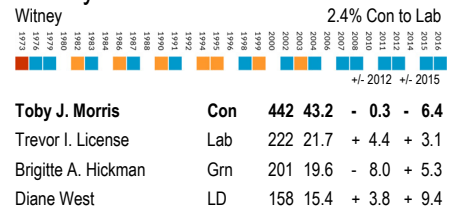
## Witney Central



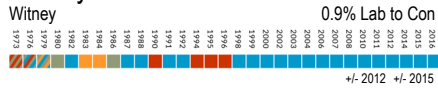
## Witney East



## Witney North



## Witney South



<b>*Jane M. Doughty</b>	Con	673	49.1	+ 4.1	+ 1.9
Stephen Parkinson	Lab	456	33.3	+ 2.3	+11.3
Rhys E.J. Danino	Gm	125	9.1	- 6.3	+ 1.3
Kate Southey	LD	116	8.5	- 0.2	+ 3.1

## Witney West



<b>*Louise J. Chapman</b>	Con	524	59.6	- 1.4	- 1.7
Calvert C.S. McGibbon	Lab	224	25.5	+ 0.9	+11.2
Andy King	Gm	83	9.4	- 5.0	+ 2.8
Emma D.L. Tatton	LD	48	5.5	-	- 1.3

## Woodstock & Bladon



<b>*Elizabeth M.E. Poskitt</b>	LD	617	42.8	- 9.8	+ 6.1
Jill R. Dunsmore	Con	600	41.6	- 5.8	+19.1
Christopher C. Johnson	Lab	132	9.2	-	+ 2.8
Paul D. Creighton	Gm	93	6.4	-	+ 0.4

# How West Oxfordshire voted

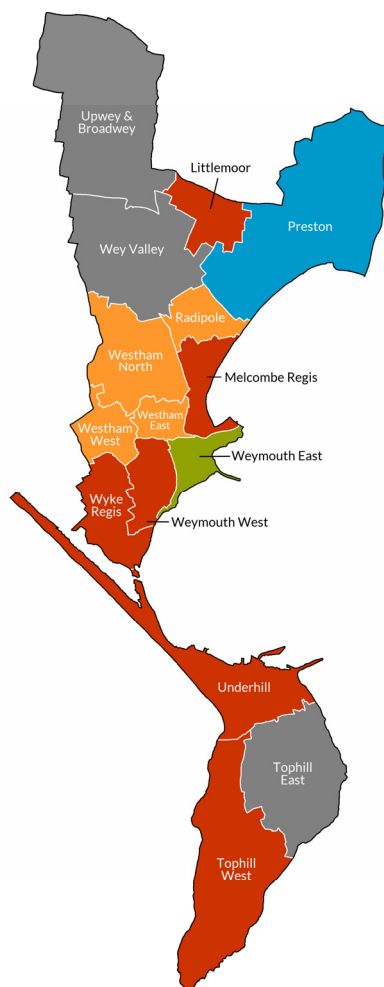
	Date	%Poll	Con	Lab	LD	UKIP	Green	Ind	Oth
Ascott & Shipton	2014	43.8	62.6	14.9	9.8		12.6		
Alvescott & Filkins	2015	74.3	66.4	9.4	6.5	9.6	8.2		
Bampton & Clanfield	2015	75.2	59.4	9.7	8.4	12.8	9.6		
	2014	42.0	81.3	18.7					
Brize Norton & Shilton	2014	45.4	55.0					45.0	
Burford	2014	45.4	73.3	5.9		12.5	8.3		
Carterton North East	2015	64.3	59.7	14.1	6.0	15.1	5.1		
	2014	24.4	49.2	13.5		27.3	10.0		
Carterton North West	2015	67.4	60.0	12.2	5.3	16.7	5.8		
	2014	31.6	63.1	20.3			16.6		
Carterton South	2015	67.4	61.5	11.5	6.0	15.4	5.6		
	2014	32.4	54.5	9.2		29.0	7.3		
Chadlington & Churchill	2016	41.2	65.7	10.3	10.9		13.1		
	2012	39.2	72.9	12.5	5.9		8.7		
Charlbury & Finstock	2016	48.2	22.0	5.3	65.3	2.1	5.3		
	2015	77.5	33.5	7.3	43.2	5.2	10.8		
	2012	49.3	33.2		66.8				
Chipping Norton	2016	43.6	41.0	48.2	2.8	5.2	2.8		
	2015	73.3	51.9	25.8	5.3	9.0	8.0		
	2014	44.2	40.8	45.2		14.0			
	2012	34.5	40.0	60.0					
Ducklington	2014	39.4	50.6	17.9		22.7	8.9		
Eynsham & Cassington	2016	37.5	38.5	27.6	20.0		13.9		
	2015	74.7	41.6	15.3	18.7	10.8	13.6		
	2014	42.7	39.7	18.8	23.8	17.8			
	2012	38.0	37.9	18.9	35.5		7.7		
Freeland & Hanborough	2016	37.8	47.3	12.2	17.3	11.0	12.2		
	2014	42.7	44.9	13.9	30.9		10.3		
	2012	39.2	46.0	9.8	33.1		11.1		
Hailey, Minster Lovell & Leafield	2016	37.9	37.7	10.3	12.6		5.9	33.4	
	2015	76.0	56.0	15.9	14.1		13.9		
	2012	34.0	53.9	23.2	11.7		11.3		
Kingham, Rollright & Enstone	2016	37.9	56.6	15.5	7.9	11.5	8.5		
	2015	72.3	60.7	14.3	8.3	8.6	8.1		
	2012	34.8	71.5	28.5					
Milton-Under-Wychwood	2016	41.7	68.3	9.6	15.2		6.9		
	2012	*	unop						
North Leigh	2016	43.8	64.2	21.3	4.2		10.3		
	2012	42.1	69.0	31.0					
Standlake, Aston & Stanton Harcourt	2016	36.0	56.2	11.2	10.2	14.8	7.6		
	2014	44.7	56.7	9.5	9.3	17.6	7.0		
	2012	36.1	66.0	18.6	12.0		3.4		
Stonesfield & Tackley	2016	38.6	55.3	22.7	11.5		10.5		
	2015	78.7	57.7	17.1	11.8		13.3		
	2012	34.7	59.2		14.0		26.8		
The Bartons	2014	40.0	61.9		15.6	22.5			
Witney Central	2016	32.9	33.3	61.5	5.2				
	2015	66.4	46.0	31.7	5.8	8.8	7.8		
	2012	31.3	47.4	52.6					
Witney East	2016	35.9	44.2	48.0	2.6	5.1			
	2015	72.8	53.9	24.1	4.3	7.8	9.9		
	2014	35.7	40.5	27.4	5.0	12.9	14.3		
	2012	31.3	45.8	54.2					
Witney North	2016	32.5	43.2	21.7	15.4		19.6		
	2015	70.1	49.6	18.6	6.0	11.5	14.3		
	2012	32.5	43.5	17.3	11.6		27.6		
Witney South	2016	29.1	49.1	33.3	8.5		9.1		
	2015	67.3	47.2	22.0	5.4	17.6	7.8		
	2014	35.3	37.4	20.2	4.5	28.3	9.6		
	2012	27.2	45.0	31.0	8.7		15.4		
Witney West	2016	28.0	59.6	25.5	5.5		9.4		
	2015	70.5	61.3	14.3	6.8	10.9	6.6		
	2012	26.2	61.0	24.6			14.4		
Woodstock & Bladon	2016	45.0	41.6	9.2	42.8		6.4		
	2014	43.6	22.5	6.4	36.7	7.1	6.0	21.4	
	2012	38.3	47.4		52.6				

# Weymouth & Portland

In the midst of Dorset's Jurassic Coast is a tiny council so psephologically active it is one of the most fascinating of all. Five parties, plus independents, are represented on the council; none have won a majority here since the late 1970s and parties can be stunningly successful one year only to crash and burn the next. In part, this popular one year, unpopular the next phenomenon exists because council wards here are so small that personal votes are huge: councillors really know their constituents and, if they're liked they're almost impossible to shift. Eight of the wards have councillors from different parties: Melcombe Regis from three different parties. District-wide shares are almost meaningless here because no party is uniformly strong; they all have pockets of strength but even these aren't impregnable. Essentially Weymouth and Portland is Labour, certainly at national elections. The party could only win the Dorset South parliamentary seat, of which it is roughly half, with a huge vote from this remote fishing and tourist coastline. Labour also does well in county council elections: the only Labour Dorset County councillors come from here. But on the district they can't seem to build a path to power. 14 Conservative, 11 Labour, 6 Lib Dem 2 Independent, 1 UKIP and 1 Green Party councillor. Conservatives four seats short, Labour seven short of a majority.

73 76 78 79 80 82 83 84 86 87 88 90 91 92 94 95 96 98 99 00 02 03 04 06 07 08 10 11 12 14 15 16

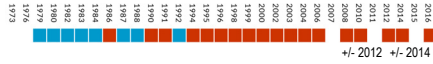
Results dashboard																		
Littlemoor		Melcombe Reg			Preston			Radipole		Tophill East		Tophill West			Underhill		Upwey	
16	14	16	15	14	16	15	14	16	15	15	14	16	15	14	2016		15	14
Westham East		Westham N.			Westham West			Wey Valley		Weymouth East		Weymouth W			Wyke Regis			
16	14	16	15	14	16	15	15	14	16	15	16	15	14	16	15	14		



	Conservatives		Labour		Liberal Dem		UKIP		Green		Independents		Others	
	Seats	%Votes	Seats	%Votes	Seats	%Votes	Seats	%Votes	Seats	%Votes	Seats	%Votes	Seats	%Votes
16	1	30.0	6	34.3	4	22.8	0	4.9	1	6.2	0	0.0	0	1.8
15	9	40.1	1	26.5	1	11.4	0	6.6	0	9.4	1	6.0	0	0.0
14	4	27.7	4	29.6	1	14.3	1	12.4	0	12.5	1	3.4	0	0.0

## Littlemoor

Dorset South

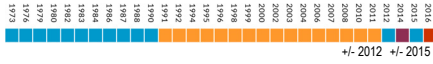


<b>Ann L.R. Weaving</b>	Lab	392	55.5	- 12.2	- 0.7
Clare L. Williams	Con	222	31.4	- 0.9	+14.1
John V. Tomblin	Grn	92	13.0		



## Melcombe Regis

Dorset South



<b>Tia Roos</b>	Lab	450	33.6	+15.0	+ 7.0
Shenis Cant	Con	427	31.9	- 1.6	- 0.5
John D. Morse	UKIP	349	26.0		+ 5.4
Daragh E. Croxson	Grn	114	8.5	- 10.4	- 1.0

## Preston

Dorset South



<b>*Ian C. Bruce</b>	Con	948	47.1	- 0.1	- 11.7
Robin M. Vaughan	LD	794	39.5	- 0.3	+15.6
Elaine D. Walker	Lab	270	13.4	+ 0.4	- 3.8

## Radipole 37.5

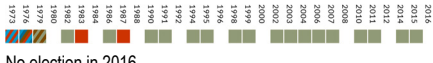
Dorset South



<b>*Ian Roebuck</b>	LD	518	52.4	+ 1.5	+22.9
Tony Ferrari	Con	288	29.1	+12.6	- 4.1
Kay S. Wilcox	Lab	182	18.4	- 0.7	+ 1.2

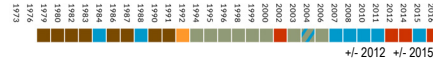
## Tophill East

Dorset South



## Tophill West

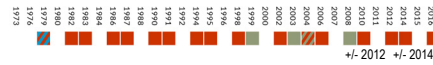
Dorset South



<b>*Ray Nowak</b>	Lab	641	59.9	+23.4	+36.8
Katharine Garcia	Con	429	40.1	+12.5	+15.2

## Underhill

Dorset South



<b>*Sandy West</b>	Lab	466	71.0	+15.7	+11.3
David Hastings	Con	190	29.0	+ 9.5	

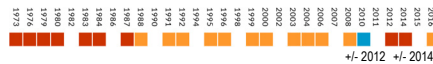
## Upwey & Broadway

Dorset South



## Westham East

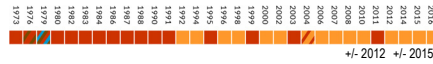
Dorset South



<b>Sally Maslin</b>	LD	278	33.3	+ 5.7	+ 1.7
<b>*Mike Byatt</b>	Lab	267	32.0	- 2.2	- 10.2
Alec R. Nicholls	Con	165	18.6	- 4.7	- 7.6
James R. Askew	Grn	124	14.9	+ 0.1	

## Westham North

Dorset South

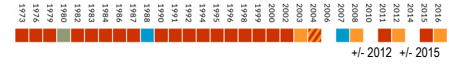


<b>*Ryan D. Hope</b>	LD	751	55.8	+ 8.7	+17.4
Kieron Womble	Lab	319	23.7	- 9.8	- 8.2
Gary Seymour	Con	275	16.0	- 3.4	- 13.7



## Westham West

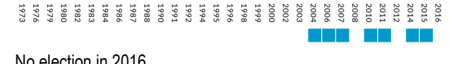
Dorset South



<b>*Gill Taylor</b>	LD	559	60.0	+ 6.0	+30.8
Angela M. McCarthy	Lab	216	23.2	- 9.6	- 13.7
Michelle Hind	Con	157	16.8	+ 3.7	- 17.1


## Wey Valley

Dorset South



## Weymouth East

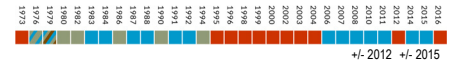
Dorset South



<b>Jonathan M. Orrell</b>	Grn	573	52.8		+24.4
Peter O'Neill	Con	270	24.9	- 7.5	- 12.9
David J. Knight	UKIP	133	12.3		- 2.3
Tony Prowse	Lab	109	10.0	- 10.2	- 9.2

## Weymouth West

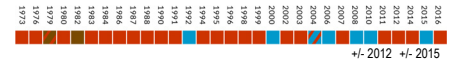
Dorset South



<b>*Colin J. Huckle</b>	Lab	644	43.6	- 3.5	+10.1
Richard D. Nickinson	Con	545	36.9	+ 2.3	- 7.2
Brian Heatley	Grn	289	19.6	+ 6.7	- 2.8

## Wyke Regis

Dorset South



<b>Kate Wheller</b>	Lab	711	38.4	- 31.3	+ 7.2
Andrew Knowles	Con	342	18.5	- 11.8	- 16.7
Sybil Drake	UKIP	301	16.3		- 2.3
Steve Cobb	Ind	233	12.6		
Lee Dalton	Grn	134	7.2		- 0.3
Howard R. Legg	LD	131	7.1		

# How Weymouth & Portland voted

	Date	%Poll	Con	Lab	LD	UKIP	Green	Ind	Oth
Littlemoor	2016	27.7	31.4	55.5			13.0		
	2014	32.6	17.3	56.2		26.5			
	2012	27.4	32.3	67.7					
Melcombe Regis	2016	30.7	31.9	33.6		26.0	8.5		
	2015	56.7	32.4	26.6	10.9	20.6	9.5		
	2014	27.3	23.6	21.3	19.9	24.8	10.4		
	2012	25.9	33.5	18.6	29.1		18.9		
Preston	2016	47.4	47.1	13.4	39.5				
	2015	80.2	58.8	17.2	23.9				
	2014	55.5	38.2	10.8	23.7	22.1	5.2		
	2012	49.8	47.2	13.0	39.8				
Radipole	2016	37.5	29.1	18.4	52.4				
	2015	69.1	33.2	21.4	29.5			15.9	
	2012	36.1	16.5	19.1	50.9			13.5	
Tophill East	2015	67.7	30.2	22.9			12.6	34.3	
	2014	36.9	18.6	23.0		24.7	5.9	27.8	
Tophill West	2016	29.0	40.1	59.9					
	2015	64.3	24.9	23.1		21.4	6.8	23.8	
	2014	34.3	26.9	33.2	20.9		19.1		
	2012	26.7	27.6	36.5				29.2	6.7
Underhill	2016	25.4	29.0	71.0					
	2014	30.1		59.7		40.3			
	2012	27.3	19.5	55.3				25.2	
Upwey & Broadwey	2015	71.3	52.0	31.2			16.8		
	2014	41.3	34.4	30.8		23.5	11.3		
Westham East	2016	31.2	18.6	32.0	33.3		14.9		
	2014	32.4	26.2	42.2	31.6				
	2012	31.4	23.3	34.2	27.6		14.8		
Westham North	2016	34.1	16.0	23.7	55.8				
	2015	63.8	29.7	31.9	38.4				
	2014	34.3		40.8	59.2				
	2012	35.3	19.4	33.5	47.1				
Westham West	2016	33.7	16.8	23.2	60.0				
	2015	63.8	33.9	36.9	29.2				
	2012	34.7	13.1	32.8	54.0				
Wey Valley	2015	74.8	61.8	22.4			15.8		
	2014	40.5	54.6				45.4		
Weymouth East	2016		24.9	10.0		12.3	52.8		
	2015	65.2	37.8	19.2		14.6	28.4		
	2012	35.3	32.4	20.2	36.4		11.0		
Weymouth West	2016	38.1	36.9	43.6			19.6		
	2015	71.1	44.1	33.5			22.4		
	2014	40.9	34.2	33.9			31.9		
	2012	34.9	34.6	47.1	5.4		12.9		
Wyke Regis	2016	37.3	18.5	38.4		16.3		12.6	
	2015	68.4	35.2	31.2		18.6	7.5	7.5	
	2014	35.9	34.5	36.0			12.3	17.2	
	2012	33.9	30.3	69.7					

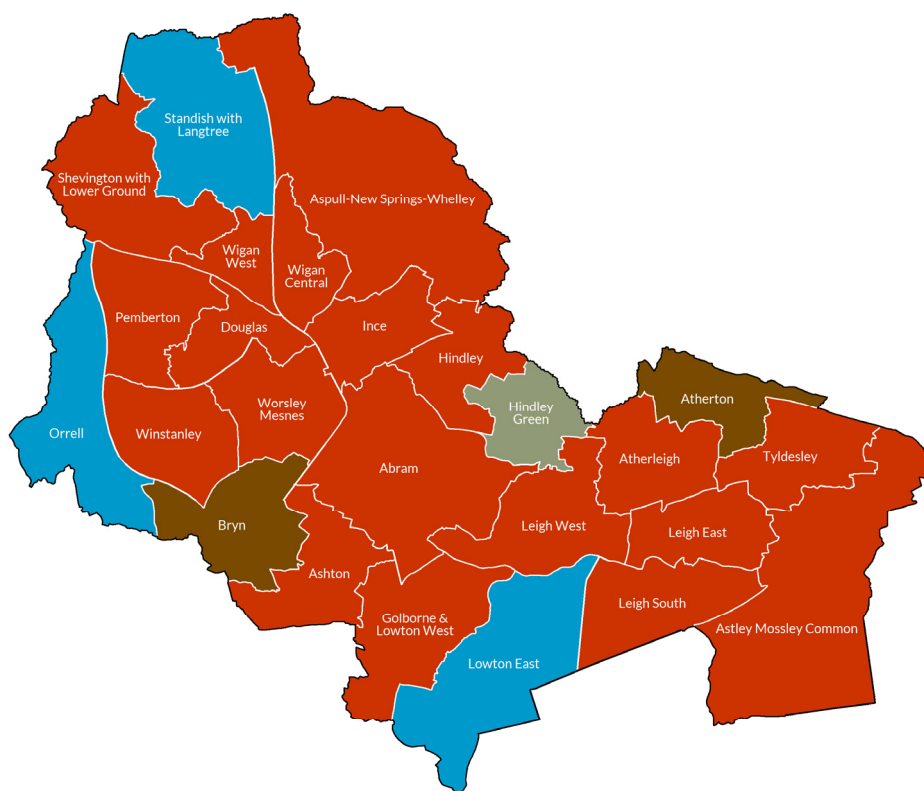


# Wigan

The Lancashire coalfield was one of the biggest in England. And yet when we think of the miners' strike it's Yorkshire, Wales, Nottinghamshire and Derbyshire that tend to dominate thoughts. That's because, despite being one of the biggest, Lancashire's was one of the first exhausted: by the time of the Miners Strike nearly all the Lancashire pits were long gone. Several of them could be found within the metropolitan borough of Wigan. And many of the villages and small towns that form the basis of the wards in Wigan came into existence because of coal: Pemberton, Winstanley, Ince, Hindley, Abram, Orrell, Aspull, Billinge, Standish and so on. The borough is the second largest in Greater Manchester after Manchester itself - not that Wigan residents identify with remote Manchester: this is a borough that still locates itself in Lancashire. At the western end is Wigan itself; at the eastern end Andy Burnham's Leigh and in the midst is what boundary commissioners call "Makerfield", though a fairly large chunk of Makerfield, around Newton, has ended up in St Helens. Not just a different local authority but another artificial construct called Merseyside. What these disparate towns and villages have in common is a massive affinity to Labour: so strong that other national parties cannot organise widely here. The Conservatives can win the odd seat now and then but the principal opposition until recently has been a mix of organised and unorganised independents. They have faded dramatically in recent years and Labour, on around half the votewins 87% of the seats. There are 65 Labour, 5 Conservatives, 3 Independents and 2 Independent Network councillors: a 55 seat majority.

**73 75 76 78 79 80 82 83 84 86 87 88 90 91 92 94 95 96 98 99 00 02 03 04 06 07 08 10 11 12 14 15 16**

Results dashboard																				
Abram			Ashton			Aspull			Astley			Atherleigh			Atherton			Bryn		
16	15	14	16	15	14	16	15	14	16	15	14	16	15	14	16	15	14	16	15	14
Douglas			Golborne			Hindley			Hindley Green			Ince			Leigh East			Leigh South		
16	15	14	16	15	14	16	15	14	16	15	14	16	15	14	16	15	14	16	15	14
Leigh West			Lowton East			Orrell			Pemberton			Shevington			Standish			Tyldesley		
16	15	14	16	15	14	16	15	14	16	15	14	16	15	14	16	15	14	16	15	14
Wigan Central			Wigan West			Winstanley			Worsley Mesnes											
16	15	14	16	15	14	16	15	14	16	15	14									



	Conservatives		Labour		Liberal Dem		UKIP		Green		Independents		Others	
	Seats	%Votes	Seats	%Votes	Seats	%Votes	Seats	%Votes	Seats	%Votes	Seats	%Votes	Seats	%Votes
16	3	17.0	19	49.8	0	1.6	0	16.6	0	1.7	1	2.9	2	10.3
15	1	19.3	23	50.4	0	0.5	0	21.0	0	2.0	1	2.3	0	4.5
14	1	16.6	23	51.1	0	0.6	0	16.0	0	0.8	1	11.0	0	4.0

## Abram

Makerfield

swing incalculable



+/- 2012 +/- 2015

*Martyn Smethurst	Lab	1,495	58.3	-	0.1	-	0.7
Jim Carmichael	UKIP	868	33.9			+	4.9
Claire Houlton	Con	201	7.8	+	2.7	-	4.2

## Ashton

Makerfield

swing incalculable



+/- 2012 +/- 2015

*Bill Clarke	Lab	1,204	46.5	-	5.5	-	2.5
Richard C. Aylett	Ind	616	23.8				
Stuart T. Plimley	UKIP	426	16.5			-	0.5
Marie Winstanley	Con	253	9.8	+	2.8	-	5.1
Lesley B. Brotherhood	LD	89	3.4				

## Aspull, New Springs, Whelley

Wigan

swing incalculable



+/- 2012 +/- 2015

*John Hilton	Lab	1,805	52.8	-	13.5	-	2.5
Mark A. Bradley	UKIP	985	28.8			+	6.6
Allan Atherton	Con	456	13.3	+	0.6	-	6.8
Freda H. Graham	LD	175	5.1	-	15.9		

## Astley Mosley Common

Leigh

11.3% Lab to Con



+/- 2012 +/- 2015

*Joanne M. Platt	Lab	1,548	51.3	-	18.7	+	9.1
Richard A. Short	Con	739	24.5	+	3.9	-	6.2
Steve Mills	UKIP	731	24.2			+	2.0

## Atherleigh

Leigh

6.0% IndN to Lab



+/- 2012 +/- 2015

John Harding	Lab	1,067	46.4	-	1.0	-	1.8
Stuart A. Gerrard	IndN	533	23.2	-	12.9	+	12.9
Luke Greenhalgh	UKIP	446	19.4			-	1.6
Paul L. Fairhurst	Con	207	9.0			-	8.9
Lorraine Gillon	LD	49	2.1				

## Atherton

Bolton West

5.2% Lab to IndN



+/- 2012 +/- 2015

*Jamie Hodgkinson	IndN	1,838	51.3	-	0.1	+	19.6
Einur Yusufzade	Lab	969	27.0	-	10.4	-	12.9
Quinton J. Smith	UKIP	567	15.8			+	0.7
Brian H. Lobell	Con	209	5.8	-	0.4	-	6.7

## Bryn

Makerfield

1.4% IndN to Lab



+/- 2012 +/- 2015

Steve Jones	IndN	1,200	41.1	-	9.2	+	11.0
David Hurst	Lab	1,123	38.4	-	6.5	-	1.0
Thomas K. Miller	UKIP	438	15.0			-	1.6
Margaret M. Winstanley	Con	161	5.5	+	0.7	-	1.1

## Douglas

Wigan

1.2% Lab to Con



+/- 2012 +/- 2015

Patricia Draper	Lab	1,803	84.1	+	6.0	+	19.9
Margaret Atherton	Con	340	15.9	+	8.3	+	5.2

## Golborne & Lowton West

Leigh

swing incalculable



+/- 2012 +/- 2015

*Yvonne M. Klieve	Lab	1,675	70.2	-	0.3	+	9.7
Peter G. Kearns	UKIP	540	22.6			+	3.3
Toby J. Hewitt	Con	170	7.1	-	2.4	-	8.7

## Hindley

Makerfield

7.6% IndN to Lab



+/- 2012 +/- 2015

Paul J. Blay	Lab	1,413	51.2	+	6.5	-	3.5
*Jim Ellis	IndN	1,040	37.7			-	8.7
David M.J. Ollerton	Con	153	5.5	+	1.3	-	7.6
Paul Ravenall	Grn	79	2.9				
John C. Skipworth	LD	76	2.8			-	2.6

## Hindley Green

Makerfield

3.8% Lab to Ind



+/- 2012 +/- 2015

*Bob Brierley	Ind	1,480	57.3	+	7.4		
Eileen W. Rigby	Lab	820	31.7	-	0.1	-	23.5
John Thomason	LD	159	6.2				
Gerard J. Houlton	Con	126	4.9	+	0.7	-	10.4

## Ince

Wigan

swing incalculable



+/- 2012 +/- 2015

*David T. Molyneux	Lab	1,545	65.8	-	14.9	+	1.7
Stephen Winstanley	UKIP	671	28.6			+	2.6
Judith Atherton	Con	132	5.6	+	0.2	-	2.1

## Leigh East

Leigh

3.7% Lab to Con



+/- 2012 +/- 2015

*Keith Cunliffe	Lab	1,515	67.8	-	0.2	+	9.4
Richard B. Houlton	Con	446	19.9	+	7.2	+	2.3
John Dowsett	LD	275	12.3				

## Leigh South

Leigh

swing incalculable



+/- 2012 +/- 2015

*Kevin Anderson	Lab	1,773	55.6	-	8.0	+	4.3
Russell Eddison	UKIP	913	28.6			+	3.8
Denise A. Young	Con	503	15.8	-	3.0	-	6.0

## Leigh West

Leigh

swing incalculable



+/- 2012 +/- 2015

*Sue Greensmith	Lab	1,610	60.0	-	7.6	+	3.3
Jayson Lomax-Hargreaves	UKIP	738	27.5			+	1.3
Andrew J. Oxley	Con	205	7.6	+	0.1	-	4.3
Neil Hancox	Grn	129	4.8			-	0.3

## Lowton East

Leigh

6.4% Lab to Con



+/- 2012 +/- 2015

*James N. Grundy	Con	2,327	60.9	+	7.4	+	10.6
Garry Lloyd	Lab	1,110	29.1	-	5.3	-	11.1
Stephen T. Darragh	UKIP	278	7.3				
Harry J.A. Snape	Grn	104	2.7				

## Orrell

Makerfield

3.5% Lab to Con



+/- 2012 +/- 2015

Michael W. Winstanley	Con	1,410	43.2	-	0.2	+	7.5
Joy S. Bradley	Lab	1,333	40.8	-	7.1	-	3.5
Paula L. Boyham	Old	221	6.8				
Donald McQueen	Grn	190	5.8	-	2.9	+	0.7
Louise C. Bowe	LD	110	3.4				

## Pemberton

Wigan

swing incalculable



+/- 2012 +/- 2015

*Jeanette Prescott	Lab	1,631	69.0	-	11.1	+	6.1
Peter O. Wheatley-Smith	UKIP	502	21.2			-	0.7
Daniel A. Whitehouse	Con	137	5.8	-	2.4	-	5.1
Norma Stout	Grn	93	3.9			-	0.3

## Shevington with Lower Ground

Wigan

swing incalculable




+/- 2012 +/- 2015

*Damian Edwardson	Lab	1,239	40.0	-	9.3	-	3.5
Janet Brown	ShInd	813	26.3				
Arnold J. Foster	UKIP	584	18.9	+	2.6	-	4.1
Jack J. Vickery	Con	349	11.3	-	8.0	-	15.3
Joseph R. Rylance	Grn	112	3.6				

## Standish with Langtree

Wigan

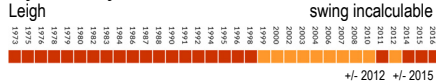
23.4% StInd to Con



+/- 2012 +/- 2015

Raymond Whittingham	Con	1,276	32.4	+	15.9	+	4.4
*Gareth W. Fairhurst	StInd	1,063	27.0	-	30.9		
Debbie Parkinson	Lab	968	24.6	-	1.0	-	1.7
Ian Adamczyk	UKIP	579	14.7			+	0.7
Sharon Holden	TUSC	54	1.4			-	0.1

## Tyldesley



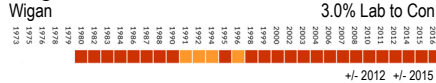
<b>Nazia Rehman</b>	Lab	<b>1,235</b>	<b>38.5</b>	- 5.7	- 6.7
Matthew R. James	UKIP	978	30.5	+ 5.6	
Norman A. Bradbury	IndN	572	17.8		
David J. Stirzaker	Con	421	13.1	- 6.4	

## Wigan Central



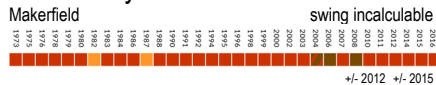
<b>*Lawrence Hunt</b>	Lab	<b>1,745</b>	<b>55.9</b>	- 3.3	+ 9.0
Susan Vickery	Con	845	27.1	- 1.0	+ 3.7
William J. Patterson	Gm	311	10.0	+ 2.5	
Stuart D. Thomas	LD	221	7.1		

## Wigan West



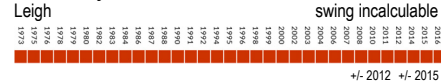
<b>Terence W. Halliwell</b>	Lab	<b>2,090</b>	<b>80.8</b>	- 3.0	+18.7
Jamie Vickery	Con	497	19.2	+ 3.0	+ 6.3

## Winstanley



<b>*Paul T. Kenny</b>	Lab	<b>1,350</b>	<b>48.2</b>	- 0.7	- 0.8
Andrew F. Collinson	UKIP	890	31.8	+ 7.5	
Jean M. Peet	Con	334	11.9	+ 2.5	- 8.1
Steven C. Heyes	Gm	229	8.2	- 1.3	+ 1.5

## Worsley Mesnes



<b>*Philip M. Kelly</b>	Lab	<b>1,499</b>	<b>62.0</b>	- 23.5	+ 2.6
Maureen McCoy	UKIP	699	28.9	+ 2.9	
Susan Atherton	Con	221	9.1	- 5.4	+ 2.0

## How Wigan voted

	Date	%Poll	Con	Lab	LD	UKIP	Green	Cmty	Ind	Oth
Abram	2016	25.6	7.8	58.3		33.9				
	2015	52.0	12.0	59.0		29.0				
	2014	24.7	6.5	57.4		27.6		3.7		4.9
	2012	24.9	5.1	58.4				5.5	22.2	8.8
Ashton	2016	29.6	9.8	46.5	3.4	16.5			23.8	
	2015	61.8	14.9	49.0		17.0		13.4	5.7	
	2014	29.6	6.3	42.3		21.9		14.6	14.9	
	2012	29.3	7.0	52.0					36.6	4.4
Aspull New Springs Whelley	2016	35.1	13.3	52.8	5.1	28.8				
	2015	63.1	20.1	55.3		22.2				2.4
	2014	33.2	11.4	46.0		24.1			15.9	2.6
	2012	31.3	15.7	70.2	14.1					
Astley Mosley Common	2016	33.0	24.5	51.3		24.2				
	2015	64.0	30.7	42.2		22.2	4.9			
	2014	28.9	32.4	67.6						
	2012	27.4	20.6	70.0	9.4					
Atherleigh	2016	28.2	9.0	46.4	2.1	19.4			23.2	
	2015	56.6	17.9	48.2		21.0				12.9
	2014	26.7	14.6	49.5					32.2	3.7
	2012	23.8		47.4					52.6	
Atherton	2016	34.2	5.8	27.0		15.8			51.3	
	2015	58.7	12.5	39.9		15.1				32.4
	2014	27.5	12.1	48.1					35.6	4.2
	2012	29.2	5.4	37.4					51.4	5.8
Bryn	2016	28.2	5.5	38.4		15.0			41.1	
	2015	62.8	6.6	39.4		16.6		2.5	4.7	30.1
	2014	31.8	4.4	40.2		24.5		9.8	21.1	
	2012	32.6	4.8	44.9					50.3	
Douglas	2016	23.3	15.9	84.1						
	2015	10.7	64.2			23.1				2.0
	2014	24.9	8.4	60.0		31.6				
	2012	22.8	7.6	78.1					14.3	
Golborne & Lowton West	2016	27.8	7.1	70.2		22.6				
	2015	57.0	15.8	60.5		19.3		4.5		
	2014	27.0	16.4	65.0				18.6		
	2012	28.1	9.5	70.5				20.0		
Hindley	2016	29.4	5.5	51.2	2.8		2.9		37.7	
	2015	56.3	13.1	54.7	5.4	26.8				
	2014	26.4	9.8	53.1					34.2	2.9
	2012	27.4	4.2	44.7					46.4	4.8
Hindley Green	2016	30.9	4.9	31.7	6.2				57.3	
	2015	60.3	15.3	55.2		29.5				
	2014	29.7	8.9	43.9				12.5	8.9	
	2012	29.5	4.2	31.8				14.1	49.9	

How Wigan voted - continued

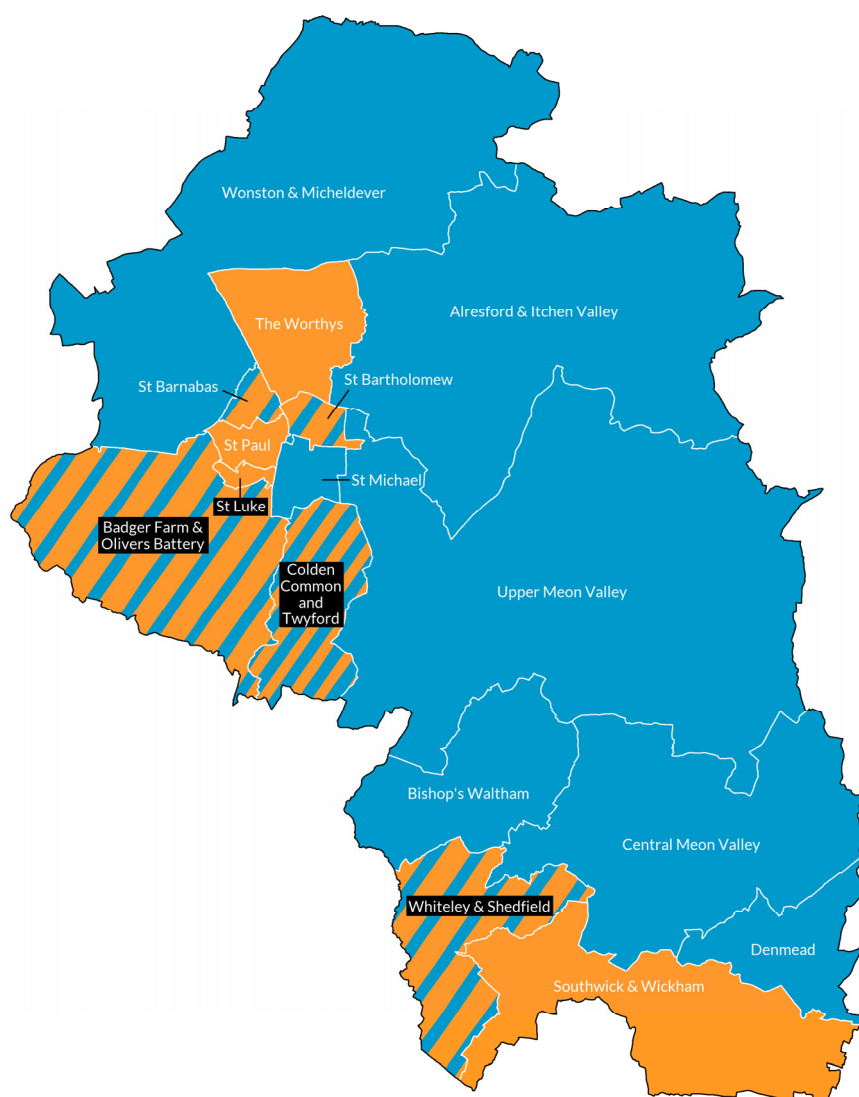
	Date	%Poll	Con	Lab	LD	UKIP	Green	Cmty	Ind	Oth
Ince	2016	27.3	5.6	65.8		28.6				
	2015	50.2	7.7	64.1		26.0				2.2
	2014	26.1	5.4	56.8		34.6				3.2
	2012	24.3	5.4	80.7					13.9	
Leigh East	2016	25.5	19.9	67.8	12.3					
	2015	56.0	17.6	58.4		21.6				2.4
	2014	24.9	29.1	70.9						
	2012	22.8	12.7	68.0						
Leigh South	2016	31.6	15.8	55.6		28.6				
	2015	60.5	21.8	51.3		24.8				2.2
	2014	28.6	34.5	65.5						
	2012	27.4	18.8	63.6					17.6	
Leigh West	2016	26.8	7.6	60.0		27.5	4.8			
	2015	52.8	11.9	56.7		26.2	5.1			
	2014	24.9	24.7	75.3						
	2012	23.6	7.5	67.6					24.9	
Lowton East	2016	40.3	60.9	29.1		7.3	2.7			
	2015	66.2	50.3	40.2					9.5	
	2014	35.1	46.2	32.7		17.0		4.1		
	2012	36.5	53.5	34.4				12.2		
Orrell	2016	34.9	43.2	40.8	3.4		5.8		6.8	
	2015	66.0	35.7	44.3		15.0	5.1			
	2014	33.2	32.6	34.9		25.9	6.6			
	2012	34.3	43.4	47.9			8.7			
Pemberton	2016	24.9	5.8	69.0		21.2	3.9			
	2015	51.8	10.9	62.9		21.9	4.2			
	2014	25.4	7.5	62.7		26.6				3.3
<i>By-election</i>	2013	25.4	4.7	57.4		23.9		10.7		3.3
	2012	25.0	8.2	80.1				11.7		
Shevington with Lower Ground	2016		11.3	40.0		18.9	3.6		26.3	
	2015	67.2	26.6	43.5		23.0	6.8			
	2014	33.5	11.2	33.3		25.3	4.9	25.3		
	2012	29.7	19.3	49.3		16.3			15.2	
Standish with Langtree	2016	41.4	32.4	24.6		14.7			27.0	1.4
	2015	67.2	28.0	26.3		14.0			30.3	1.5
	2014	36.7	19.4	17.9		16.3		0.5	42.6	3.2
	2012	36.6	16.5	25.6					57.9	
Tyldesley	2016	31.7	13.1	38.5		30.5			17.8	
	2015	58.9	19.5	45.2	5.7	24.9	4.6			
	2014	26.4	19.8	65.6	14.6					
	2012	28.4		44.2	48.8					7.0
Wigan Central	2016	34.7	27.1	55.9	7.1		10.0			
	2015	63.4	23.4	46.9		20.7	7.5		1.5	
	2014	33.2	19.6	51.8		28.6				
	2012	32.5	28.1	59.2				12.7		
Wigan West	2016	27.9	19.2	80.8						
	2015	57.5	12.9	62.1		21.3				3.7
	2014	28.1	5.4	60.6		25.2				8.8
	2012	25.3	16.2	83.8						
Winstanley	2016	31.5	11.9	48.2		31.8	8.2			
	2015	64.0	20.0	49.0		24.3	6.7			
	2014	29.4	9.8	44.1		32.7	7.8	5.6		
<i>By-election</i>	2013		10.1	42.1	1.1	23.7	3.1	18.4	1.5	
	2012	27.8	9.4	48.9			9.5	32.1		
Worsley Mesnes	2016	27.7	9.1	62.0		28.9				
	2015	56.8	11.1	59.4		26.0	3.6			
	2014	28.2	7.9	60.4		31.7				
	2012	25.3	14.5	85.5						

# Winchester

Labour won the Winchester constituency in 1945. In 2016 boundary changes put paid to the last Labour ward in the district. More recently Winchester spent several years flirting with the Lib Dems - the city itself still does, though the vast rurality beyond is (in the main) securely Conservative once more. Winchester district is so vast (and growing) it contains the bulk of two parliamentary constituencies - Meon Valley being the other. The Lib Dems did relatively well in the all-out elections of 2016 finishing just 6% behind, having been 20 adrift in 2015. That closeness in votes was reflected in a closeness in seats: 25 Conservatives elected, 20 Lib Dems. Because of the way the seats fell it'll be hard for the Lib Dems to close that five seat deficit in 2018 but they have a much better shot in 2019.

73 76 78 79 80 82 83 84 86 87 88 90 91 92 94 95 96 98 99 00 02 03 04 06 07 08 10 11 12 14 15 16

Results dashboard																						
Alresford			Badger Farm			Bishops Walth			C Meon Valley			Colden Cmn		Denmead			St Barnabas			St Bartholomew		
16	16	16	16	16	16	16	16	16	16	16	16	2016	2016	16	16	16	16	16	16	16	16	16
St Luke			St Michael			St Paul			Southwick			The Worthys		Uppr Meon Vall		Whiteley			Wonston			
16	16		16	16	16	16	16	16	16	16	16	16	16	16	2016	2016	16	16	16	16	16	16



	Conservatives		Labour		Liberal Dem		UKIP		Green		Independents		Others	
	Seats	%Votes	Seats	%Votes	Seats	%Votes	Seats	%Votes	Seats	%Votes	Seats	%Votes	Seats	%Votes
16	25	40.5	0	11.7	20	34.2	0	4.4	0	3.6	0	1.4	0	4.2
15	16	49.4	0	9.6	4	29.4	0	5.9	0	4.1	0	1.6	0	0.0
14	12	43.5	1	10.8	7	32.6	0	9.4	0	1.3	0	2.2	0	0.2

## Alresford & Itchen Valley


Winchester/Meon Valley



<b>Lisa S. Griffiths</b>	<b>Con</b>	<b>1,720</b>	<b>54.8</b>
<b>Kim A. Gottlieb</b>	<b>Con</b>	<b>1,686</b>	<b>53.7</b>
<b>Ernie Jeffs</b>	<b>Con</b>	<b>1,658</b>	<b>52.8</b>
Margot J. Power	LD	1,425	45.4
Keith E. Divall	LD	1,180	37.6
Russell D. Gordon-Smith	LD	1,162	37.0
Ian D. Wight	Lab	245	7.8
Lee A. Hayes	Lab	197	6.3
James E. Leppard	Lab	150	4.8

## Badger Farm & Oliver's Battery

Winchester



<b>Eleanor Bell</b>	<b>LD</b>	<b>1,485</b>	<b>47.0</b>
<b>Jan Warwick</b>	<b>Con</b>	<b>1,386</b>	<b>43.9</b>
<b>Brian L. Laming</b>	<b>LD</b>	<b>1,350</b>	<b>42.7</b>
Rob Ducker	Con	1,305	41.3
Gavin C. Dick	Con	1,231	39.0
John L. Romero	LD	1,198	37.9
Chris Barton-Briddon	UKIP	318	10.1
Peter Rees	Lab	207	6.6
Alun G. Rees	Lab	203	6.4
Jonathan P. Tettmar	Lab	161	5.1

## Bishop's Waltham

Meon Valley



<b>Rob Humby</b>	<b>Con</b>	<b>1,169</b>	<b>54.3</b>
<b>David C.L. McLean</b>	<b>Con</b>	<b>1,165</b>	<b>54.1</b>
<b>Stephen C. Miller</b>	<b>Con</b>	<b>1,146</b>	<b>53.2</b>
Thomas Houghton	LD	393	18.2
Benjamin R.M. Stoneham	LD	378	17.5
Steve Haines	Lab	353	16.4
Vivienne A. Young	UKIP	347	16.1
Laurie Clough	Lab	313	14.5
Steven J. Jakubowski	Lab	274	12.7
Sudhakar K. Achwal	LD	230	10.7

## Central Meon Valley

Meon Valley



<b>Frank R. Pearson</b>	<b>Con</b>	<b>1,576</b>	<b>56.4</b>
<b>Vicki Weston</b>	<b>Con</b>	<b>1,529</b>	<b>54.7</b>
<b>Linda E.E. Gemmill</b>	<b>Con</b>	<b>1,473</b>	<b>52.7</b>
Sheila Campbell	LD	678	24.3
Margaret Scriven	LD	533	19.1
Anne K.M. Stoneham	LD	454	16.3
Leslie T. Mitchell	UKIP	453	16.2
Stan Evans	Lab	273	9.8
Alexander J. Graft	Lab	253	9.0
Nicola A. Wardrop	Lab	252	9.0

## Colden Common & Twyford

Winchester



<b>Richard C. Izard</b>	<b>LD</b>	<b>1,094</b>	<b>61.7</b>
<b>Sue Cook</b>	<b>Con</b>	<b>782</b>	<b>44.2</b>
Robert Johnston	LD	573	32.3
Maureen A. Rees	Con	554	31.3
Julia E. Hallman	Grn	146	8.2
Paul J. Brown	Lab	128	7.2
Sonia F. Critcher	Lab	122	6.9

## Denmead

Meon Valley



<b>Mike Read</b>	<b>Con</b>	<b>1,429</b>	<b>73.0</b>
<b>Patricia G. Stallard</b>	<b>Con</b>	<b>1,400</b>	<b>71.5</b>
<b>Caroline L. Brook</b>	<b>Con</b>	<b>1,188</b>	<b>60.7</b>
Andrew Negus	LD	433	22.1
Claire L. Sorensen	Lab	387	19.8
Simon P. Wernick	LD	278	14.2
Jacqueline J. Carroll	Lab	219	11.2
Steve Della Mora	Lab	184	9.4

## St Barnabas

Winchester



<b>Kelsie Learney</b>	<b>LD</b>	<b>1,406</b>	<b>40.0</b>
<b>Eileen M. Berry</b>	<b>Con</b>	<b>1,395</b>	<b>39.7</b>
<b>Anne H. Weir</b>	<b>LD</b>	<b>1,378</b>	<b>39.2</b>
Paul C. Twelftree	Con	1,317	37.4
Angie Wilkinson	Con	1,112	31.6
Cameron T.S. Johnson	LD	1,089	31.0
Kezia M.L. Hoffman	Wind	661	18.8
Hannah V. Field	Lab	307	8.7
Adrieen J.P. Field	Lab	293	8.3
Tessa S. Valentine	Lab	274	7.8

## St Bartholomew

Winchester



<b>Dominic C.A. Hiscock</b>	<b>LD</b>	<b>926</b>	<b>31.2</b>
<b>Rose Burns</b>	<b>Con</b>	<b>832</b>	<b>28.0</b>
<b>Nicki Elks</b>	<b>LD</b>	<b>737</b>	<b>24.8</b>
Paul S. Williams	LD	667	22.5
Sue Falconer	Con	563	19.0
Lucy E. Clement	Grn	517	17.4
Clive M. Gosling	Lab	474	16.0
David J. Crudgington	Con	466	15.7
Michael F. Coker-Davies	Ind	461	15.5
Kathleen F.A. East	Lab	441	14.8
Michael Wilks	Grn	426	14.3
Lawrence A.L. Mason	Lab	340	11.4
Rhian L. Harrison	Grn	327	11.0
Bob Barnes	UKIP	271	9.1

## St Luke

Winchester



<b>Jamie R.J. Scott</b>	<b>LD</b>	<b>732</b>	<b>62.5</b>
<b>Derek Green</b>	<b>LD</b>	<b>590</b>	<b>50.3</b>
Patrick Davies	Lab	247	21.1
Andrew T. Adams	Lab	157	13.4
Harry W. Sampson	Con	145	12.4
George E. Marshall-James	Con	117	10.0
Tomos O. James	W Ind	102	8.7
Kia R. Pope	Grn	76	6.5

## St Michael

Winchester



<b>Fiona M.M. Mather</b>	<b>Con</b>	<b>1,129</b>	<b>38.0</b>
<b>Guy J.C. Ashton</b>	<b>Con</b>	<b>1,054</b>	<b>35.5</b>
<b>Ian D. Tait</b>	<b>Con</b>	<b>1,041</b>	<b>35.1</b>
Janet M. Berry	Lab	680	22.9
Judith M. Martin	W Ind	624	21.0
Sharon M. Montgomery	Lab	514	17.3
John Higgins	LD	474	16.0
Nicola D. Tettmar	Lab	457	15.4
Michael C. Elks	LD	439	14.8
David Banks	LD	357	12.0
Dinah J.C. Barton	Grn	352	11.9
Robert Parker	Grn	293	9.9
Tasha Harrison	Grn	248	8.4

## St Paul

Winchester



<b>Liz Hutchison</b>	<b>LD</b>	<b>1,174</b>	<b>41.6</b>
<b>Martin P.N. Tod</b>	<b>LD</b>	<b>1,055</b>	<b>37.4</b>
<b>Lucille D. Thompson</b>	<b>LD</b>	<b>1,008</b>	<b>35.7</b>
George F. Beard	Con	724	25.7
Kerry A. Halfpenny	Con	702	24.9
Steve Russell	Con	616	21.8
Karen Barratt	Lab	496	17.6
Nigel Fox	Lab	419	14.9
T.C. Dunlop	W Ind	385	13.6
Jonathan D. Morris	Lab	320	11.3
Lee M.J. Ingram	Grn	265	9.4

## Southwick & Wickham

Meon Valley



<b>Angela Clear</b>	<b>LD</b>	<b>1,002</b>	<b>64.2</b>
<b>Therese Evans</b>	<b>LD</b>	<b>890</b>	<b>57.0</b>
<b>Neil R. Cutler</b>	<b>LD</b>	<b>826</b>	<b>52.9</b>
Mags Brown	Con	384	24.6
Leon G. Dabbs	Con	352	22.6
Neil H. Lander-Brinkley	Con	279	17.9
Ian J. Norgate	UKIP	229	14.7
Gary A. Gray	Lab	99	6.3
Paul T. Sony	Lab	83	5.3
Paul F. Harris	Lab	80	5.1

## The Worthys

Winchester



<b>Jackie Porter</b>	LD	<b>1,257</b>	<b>64.9</b>
<b>Jane Rutter</b>	LD	<b>1,150</b>	<b>59.4</b>
<b>Malcolm Prince</b>	LD	<b>1,049</b>	<b>54.2</b>
Matt Palmer	Con	642	33.2
Stan Howell	Con	607	31.3
Tom Crofts	Con	557	28.8
Kimberley J. Torkington	Lab	218	11.3
Catherine M. Hutchinson	Lab	170	8.8
Richard Carthew	Lab	159	8.2

## Whiteley & Shedfield

Meon Valley



<b>Vivian S. Achwal</b>	LD	<b>801</b>	<b>39.8</b>
<b>Roger C. Huxstep</b>	Con	<b>751</b>	<b>37.3</b>
<b>Roger Bentote</b>	LD	<b>747</b>	<b>37.1</b>
Andy Baker	Con	710	35.3
Jonathan A. Fern	LD	677	33.7
Cynthia T. Town	Con	628	31.2
David G. Walbridge	UKIP	212	10.5
Anne Coleman	Grn	150	7.5
David J.H. Picton-Jones	Lab	113	5.6
Malcolm D.A. Butler	Ind	110	5.5
Anne C. West	Lab	109	5.4
John P. Staples	Lab	83	4.1

## Wonston & Micheldever

Winchester



<b>Stephen R. Godfrey</b>	Con	<b>1,719</b>	<b>66.7</b>
<b>Caroline Horrill</b>	Con	<b>1,612</b>	<b>62.5</b>
<b>James B. Byrnes</b>	Con	<b>1,552</b>	<b>60.2</b>
Katy Toms	LD	653	25.3
Ian Gordon	LD	592	23.0
Melanie J. Middleton	Lab	393	15.2
Richard W. James	Lab	314	12.2
Antony F. De Peyer	Lab	278	10.8

## Upper Meon Valley

Winchester/Meon Valley



<b>Amber C.B. Thacker</b>	Con	<b>1,134</b>	<b>70.6</b>
<b>Laurence Ruffell</b>	Con	<b>1,010</b>	<b>62.9</b>
Chris Day	LD	319	19.9
Lewis North	LD	286	17.8
Peter O'Sullivan	Lab	265	16.5
Joe Tugeell	Lab	198	12.3

## How Winchester voted

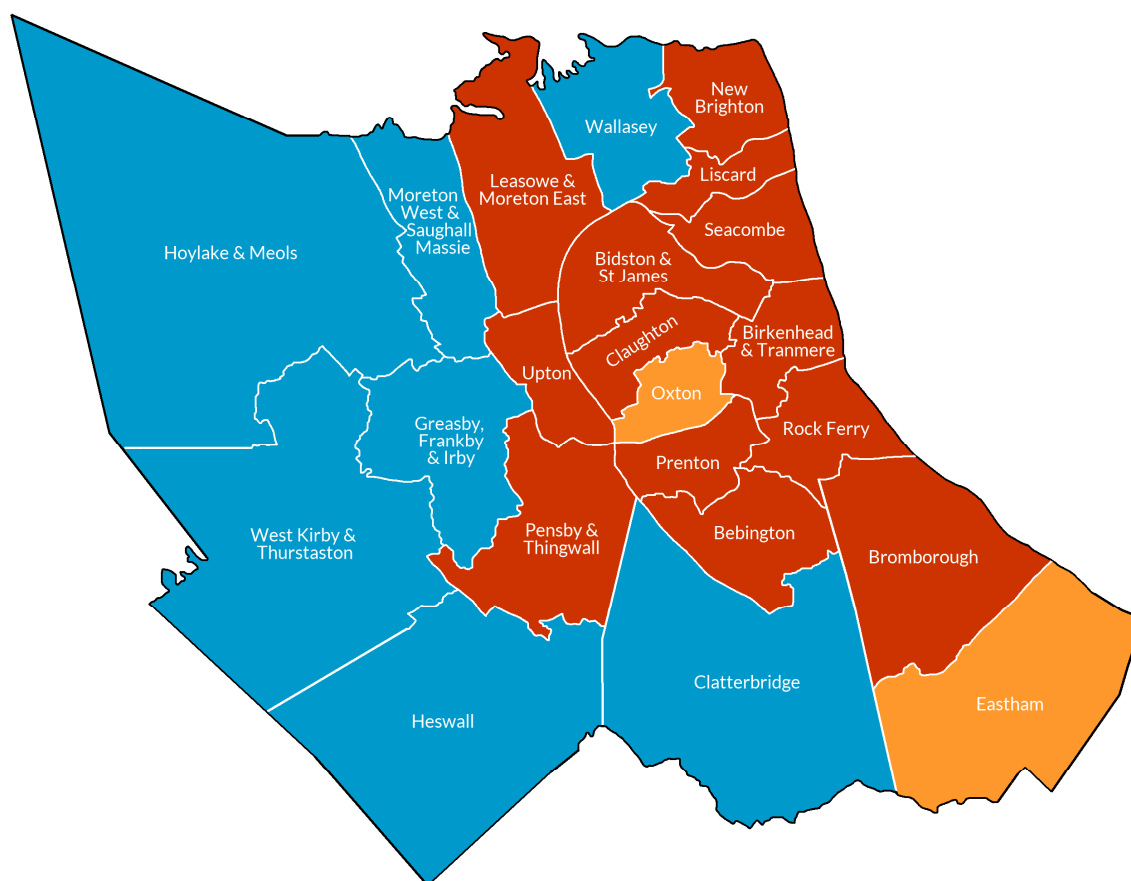
	Date	%Poll	Con	Lab	LD	UKIP	Green	Ind	Oth
Alresford & Itchen Valley	2016	49.5	53.8	6.3	40.0				
Badger Farm & Oliver's Battery	2016	49.7	41.4	6.0	42.5	10.1			
Bishop's Waltham	2016	38.5	53.9	14.5	15.5	16.1			
Central Meon Valley	2016	41.2	54.6	9.3	19.9	16.2			
Colden Common & Twyford	2016	43.9	37.8	7.0	47.0		8.2		
Denmead	2016	34.4	68.4	13.5	18.1				
St Barnabas	2016	50.2	36.2	8.3	36.7			18.3	
St Bartholomew	2016	43.6	20.9	14.1	26.2	9.1	14.2	15.5	
St Luke	2016	39.7	11.2	17.3	56.4		6.5	8.7	
St Michael	2016	44.1	36.2	18.5	14.3		10.1	21.0	
St Paul	2016	44.6	24.1	14.6	38.2		9.4	13.6	
Southwick & Wickham	2016	37.5	21.7	5.6	58.0	14.7			
The Worthys	2016	47.7	31.1	9.4	59.5				
Upper Meon Valley	2016	41.3	66.8	14.4	18.8				
Whiteley & Shedfield	2016	39.6	34.6	5.0	36.9	10.5	7.5	5.5	
Wonston & Micheldever	2016	45.9	63.1	12.7	24.2				

# Wirral

Somewhat like Walsall, Labour in the Wirral have underperformed for years as the western bank of the Mersey has shied away from the leftwing shenanigans that took place in Liverpool and Knowsley. The map below does not look like it is an area where all four constituencies are Labour held; on local election votes the Conservatives should have held Wirral West in the 2015 general election. Labour won 55% of 2015 general election votes: just 48% of local election votes cast at exactly the same time. That said, there's no question that the Wirral is trending inexorably towards Labour: this used to be a peninsula with three safe Conservative seats. Now there are none. Wirral South looks pretty secure - if not quite impregnable. Wirral West has elected Labour MPs in four of the past five general elections. Even at the depths of Labour government unpopularity the Tories could not win a majority here. Yet for all that 21 councillors is a pretty decent tally for the Conservatives in a metropolitan borough; it's more than enough for a strong opposition and it's a good enough base from which to attack Labour's far from invincible majority of 12 seats. Labour has 39 councillors, the Conservatives 21 there are 5 Lib Dems and 1 Green.

73 75 76 78 79 80 82 83 84 86 87 88 90 91 92 94 95 96 98 99 00 02 03 04 06 07 08 10 11 12 14 15 16

Results dashboard																							
Bebington			Bidston			Birkenhead			Bromborough			Clatterbridge			Claughton			Eastham			Greasby		
16	15	14	16	15	14	16	15	14	16	15	14	16	15	14	16	15	14	16	15	14	16	15	14
Heswall			Hoylake			Leasowe			Liscard			Moreton West			New Brighton			Oxton			Pensby		
16	15	14	16	15	14	16	15	14	16	15	14	16	15	14	16	15	14	16	15	14	16	15	14
Prenton			Rock Ferry			Seacombe			Upton			Wallasey			West Kirby								
16	15	14	16	15	14	16	15	14	16	15	14	16	15	14	16	15	14						



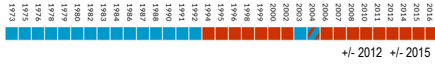
	Conservatives		Labour		Liberal Dem		UKIP		Green		Independents		Others	
	Seats	%Votes	Seats	%Votes	Seats	%Votes	Seats	%Votes	Seats	%Votes	Seats	%Votes	Seats	%Votes
16	7	30.9	13	46.2	2	10.9	0	3.7	0	6.8	0	1.2	0	0.5
15	7	28.1	14	47.9	1	8.2	0	9.0	0	6.3	0	0.1	0	0.4
14	7	28.1	12	38.6	2	7.8	0	17.2	1	7.8	0	0.3	0	0.1



## Bebington

Wirral South

6.6% Con to Lab



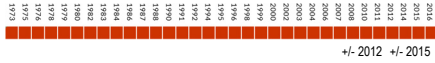
+/- 2012 +/- 2015

<b>*Christina C. Muspratt</b>	Lab	2,505	57.0	+ 3.2	- 0.7
Des Drury	Con	952	21.7	- 9.9	- 2.1
Jim Bradshaw	UKIP	516	11.7	+ 3.6	+ 1.2
Penelope R. Golby	LD	233	5.3	+ 2.4	+ 2.4
Anthony J. Smith	Gm	187	4.3	+ 0.7	+ 0.8

## Bidston & St James

Birkenhead

8.6% Lab to UKIP



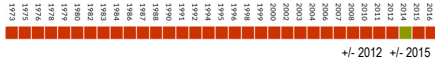
+/- 2012 +/- 2015

<b>Julie McManus</b>	Lab	1,702	69.2	- 9.0	- 7.7
Debbie Caplin	UKIP	329	13.4	+ 8.1	
Nick Hanna	Con	190	7.7	+ 0.7	- 3.0
Jayne L.S. Clough	Gm	107	4.3	+ 1.0	- 1.4
Brian D. Gill	LD	82	3.3	+ 0.4	+ 0.1
Benjamin Halligna	TUSC	51	2.1		- 1.5

## Birkenhead & Tranmere

Birkenhead

1.7% Lab to Gm



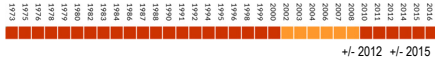
+/- 2012 +/- 2015

<b>*Jean V. Stapleton</b>	Lab	1,555	47.9	- 1.8	- 8.1
Steve Hayes	Gm	1,383	42.6	+ 1.6	+11.0
Graeme C. Foster	UKIP	203	6.3	+ 3.0	- 1.7
June I. Cowin	Con	59	1.8	0.0	- 1.5
Mary M. Price	LD	35	1.1	- 1.0	0.0
Jack R. Yarlett	TUSC	11	0.3		

## Bromborough

Wirral South

swing incalculable



+/- 2012 +/- 2015

<b>Warren A. Ward</b>	Lab	1,805	50.5	- 14.3	- 8.8
*Steve Niblock	Ind	985	27.6		
Pete Welch	Con	442	12.4	- 0.8	- 6.1
Jennifer A. Lane	LD	151	4.2	- 4.2	- 0.7
Percy Hogg	Gm	131	3.7	- 1.6	- 0.7
Mark Halligan	TUSC	60	1.7		+ 0.1

## Clatterbridge

Wirral West

1.2% Lab to Con



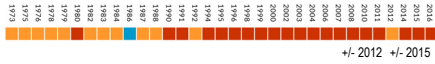
+/- 2012 +/- 2015

<b>*Cherry Povall</b>	Con	2,333	51.7	+ 4.7	+10.4
Jenny Holliday	Lab	1,668	37.0	+ 2.6	- 1.1
Jan Cambridge	LD	334	7.4	+ 0.3	+ 0.1
Jim McGinley	Gm	177	3.9	+ 0.2	+ 0.3

## Claughton

Birkenhead

0.5% Lab to Con



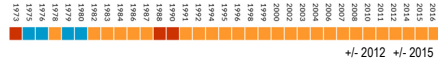
+/- 2012 +/- 2015

<b>*George Davies</b>	Lab	2,337	66.6	+ 1.0	+ 9.8
Barbara V. Sinclair	Con	628	17.9	+ 2.0	- 0.2
Christopher M. Teggin	LD	237	6.8	+ 1.6	- 0.3
Moirra J. Gommon	Gm	219	6.2	+ 1.9	- 0.6
Phil Simpson	TUSC	89	2.5		

## Eastham

Wirral South

14.6% Lab to LD



+/- 2012 +/- 2015

<b>*Phillip N. Gilchrist</b>	LD	2,695	67.0	+16.7	+21.9
Giuseppe M. Roberto	Lab	951	23.6	- 12.4	- 11.2
Peter C. Taylor	Con	294	7.3	- 0.1	- 10.5
Perle W. Sheldricks	Gm	83	2.1	+ 0.8	- 1.6

## Greasby, Frankby & Irby

Wirral West

3.1% Lab to Con



+/- 2012 +/- 2015

<b>Tom Anderson</b>	Con	2,182	48.5	+11.2	+ 8.1
Frank Harrison	Lab	1,294	28.8	+ 5.1	- 4.2
John P. Cresswell	LD	792	17.6	- 8.5	+ 2.9
Cathy Page	Gm	232	5.2	+ 0.9	+ 1.3

## Heswall

Wirral West

0.1% Con to Lab



+/- 2012 +/- 2015

<b>Kathryn A. Hodson</b>	Con	2,776	65.0	+ 2.3	+ 5.5
Jeff A. Judge	Lab	868	20.3	+ 2.5	0.0
Barbara F. Burton	Gm	334	7.8	+ 1.9	+ 2.3
David T. Tyrrell	LD	290	6.8	+ 2.6	+ 0.5

## Hoyle & Meols

Wirral West

1.6% Con to Lab



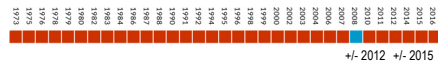
+/- 2012 +/- 2015

<b>*John Hale</b>	Con	2,186	54.1	+ 0.5	+ 3.3
Jean M. Robinson	Lab	1,218	30.2	+ 3.7	+ 1.1
Alix R. Cockroft	Gm	372	9.2	+ 0.8	- 0.1
Peter T.C. Reisdorf	LD	261	6.5	+ 1.8	+ 1.9

## Leasowe & Moreton East

Wirral South

19.0% Con to Lab



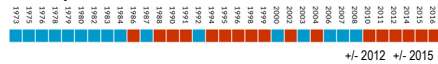
+/- 2012 +/- 2015

<b>Anita Leech</b>	Lab	2,349	69.3	+18.3	+ 8.5
William E. Eborall	Con	802	23.7	- 19.6	- 1.0
Gillian Homeri	Gm	240	7.1	+ 4.9	+ 3.0

## Liscard

Wallasey

10.9% Con to Lab



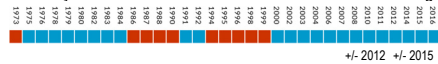
+/- 2012 +/- 2015

<b>Tom Usher</b>	Lab	2,240	55.3	+ 5.4	+ 7.6
Ann O. Lavin	Con	690	17.0	- 16.4	
Lynda E. Williams	UKIP	504	12.4	+ 1.8	- 7.0
Trevor A. Desrosiers	Gm	338	8.3	+ 2.2	+ 0.5
Daniel Clein	LD	280	6.9		- 1.4

## Moreton West & Saughall Massie

Wallasey

No swing



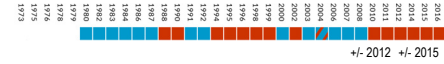
+/- 2012 +/- 2015

<b>*Chris Blakeley</b>	Con	2,384	56.8	- 0.6	+12.5
Karl G. Greaney	Lab	1,425	34.0	- 0.6	- 8.5
Beryl R. Jones	UKIP	301	7.2	- 2.9	- 2.3
Lindsey C. Stowell-Smith	Gm	86	2.0	- 0.4	- 1.6

## New Brighton

Wallasey

3.3% Lab to Con



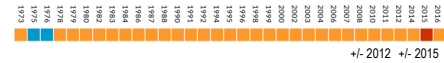
+/- 2012 +/- 2015

<b>Tony Jones</b>	Lab	2,214	51.9	- 0.9	- 0.6
Tony Pritchard	Con	1,452	34.1	+ 5.6	+ 3.5
Paula Walters	UKIP	257	6.0	- 4.1	- 2.2
Cynthia Stonall	Gm	197	4.6	- 3.9	- 4.1
Jackie Usher	LD	93	2.2		
Gregory W. North	TUSC	51	1.2		

## Oxon

Birkenhead

5.8% Lab to LD




+/- 2012 +/- 2015

<b>Stuart E. Kelly</b>	LD	2,381	54.0	+ 8.2	+18.1
Vicky Nowak	Lab	1,568	35.6	- 3.4	- 4.1
Philip G. Merry	Con	275	6.2	+ 1.0	- 4.8
Liz Heydon	Gm	183	4.2	+ 0.8	- 1.3

## Pensby & Thingwall

Wirral West

5.4% Con to Lab



+/- 2012 +/- 2015

<b>*Mike Sullivan</b>	Lab	2,243	48.5	+15.7	+ 9.4
Andrew M. Gardner	Con	1,541	33.3	+ 4.9	- 3.6
Jan Davison	UKIP	417	9.0	- 0.2	- 1.1
Damien W. Cummins	LD	296	6.4	- 18.8	- 1.2
Allen J. Burton	Gm	125	2.7	- 1.7	- 2.1

## Prenton

Birkenhead

1.8% Lab to Con



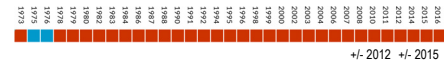
+/- 2012 +/- 2015

<b>*Tony Norbury</b>	Lab	2,028	60.3	+ 6.4	+ 1.0
Hillary M. Jones	Con	647	19.2	+ 9.9	+ 1.4
Allan J. Brame	LD	355	10.6	- 12.8	+ 4.1
Christopher B. Cooke	Gm	334	9.9	+ 4.7	+ 5.3

## Rock Ferry

Birkenhead

5.1% Lab to UKIP



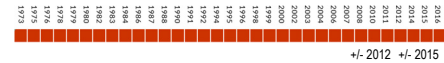
+/- 2012 +/- 2015

<b>Bill Davies</b>	Lab	1,642	66.7	- 4.0	0.0
Billy Foster	UKIP	327	13.3	+ 6.2	+ 2.4
Robert G.M. Hughes	Con	209	8.5	+ 1.1	- 1.3
Kenny Peers	Gm	158	6.4	+ 2.2	- 1.2
Edward P. Smith	LD	86	3.5	+ 0.4	+ 0.9
Leah J. Halligan	TUSC	38	1.5	- 3.2	+ 0.2

## Seacombe

Wallasey

12.4% Con to Lab

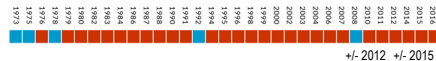


+/- 2012 +/- 2015

<b>Paul C. Stuart</b>	Lab	2,245	85.3	+32.9	+14.2
John R. Laing	Con	386	14.7	+ 8.1	+ 4.8

## Upton

Wirral West



<b>Matthew J. Patrick</b>	Lab	<b>2,218</b>	<b>61.0</b>	<b>+ 1.4</b>	<b>- 1.4</b>
Geoffrey I. Gubb	Con	900	24.7	+ 2.1	+ 3.6
Lily Clough	Grn	256	7.0	+ 2.1	+ 3.4
Alan Davies	LD	169	4.6	+ 0.7	+ 1.5
Philip H. Jones	TUSC	94	2.6	-	6.5

## Wallasey

Wallasey



<b>Ian Lewis</b>	Con	<b>2,249</b>	<b>50.1</b>	<b>- 6.0</b>	<b>+ 5.3</b>
Bill McGenity	Lab	1,574	35.1	- 1.5	- 3.6
John E. Rodgers	Grn	241	5.4	+ 1.0	0.0
Adam G. Heatherington	UKIP	234	5.2	- 0.6	- 2.4
John R. Codling	LD	191	4.3		+ 0.8

## West Kirby & Thurstaston

Wirral West



<b>*Geoffrey C.J. Watt</b>	Con	<b>2,379</b>	<b>57.5</b>	<b>+ 5.6</b>	<b>+ 6.9</b>
James S. Laing	Lab	1,182	28.6	+ 2.8	+ 0.1
Yvonne McGinley	Grn	320	7.7	+ 1.3	+ 0.5
Mike Redfern	LD	255	6.2	+ 0.7	- 0.7

## How Wirral voted

	Date	%Poll	Con	Lab	LD	UKIP	Green	Ind	Oth
Bebington	2016	37.1	21.7	57.0	5.3	11.7	4.3		
	2015	73.7	23.8	57.7	2.9	10.5	5.1		
	2014	37.3	22.8	48.7	2.5	19.6	6.5		
	2012	40.4	31.6	53.8	2.9	8.1	3.6		
Bidston & St James	2016	24.8	7.7	69.2	3.3	13.4	4.3		2.1
	2015	56.0	10.7	76.9	3.2		5.7		3.6
	2014	26.6	7.2	64.6	2.0	20.5	4.0		1.6
	2012	26.0	7.0	78.2	2.9	5.3	3.3	3.2	
Birkenhead & Tranmere	2016	33.6	1.8	47.9	1.1	6.3	42.6		0.3
	2015	56.9	3.3	56.0	1.1	8.0	31.6		
	2014	35.4	2.0	40.8		9.6	47.6		
	2012	31.2	1.8	49.7	2.1	3.3	41.0		2.1
Bromborough	2016	31.6	12.4	50.5	4.2		3.7	27.6	1.7
	2015	66.3	18.5	59.3	4.9	11.5	4.4		1.6
	2014	30.4	13.7	49.9	7.2	22.6	6.6		
	2012	32.4	13.2	64.8	8.4	8.4	5.3		
Clatterbridge	2016	39.6	51.7	37.0	7.4		3.9		
	2015	76.2	41.3	38.1	7.3	9.8	3.6		
	2014	40.5	40.6	31.6	5.6	17.0	5.1		
	2012	40.7	47.0	34.4	7.1	7.8	3.7		
Claughton	2016	31.6	17.9	66.6	6.8		6.2		2.5
	2015	64.5	18.1	56.8	7.1	11.2	6.8		
	2014	32.2	14.5	53.3	4.8	21.2	6.2		
	2012	32.7	15.9	65.6	5.2	8.4	4.9		
Eastham	2016	36.8	7.3	23.6	67.0		2.1		
	2015	72.5	16.5	34.8	45.1		3.7		
	2014	36.4	12.3	31.1	41.0	15.6			
	2012	39.2	7.4	36.0	50.3	5.1	1.3		
Greasby, Frankby & Irby	2016	39.8	48.5	28.8	17.6		5.2		
	2015	78.4	40.4	33.0	14.7	8.0	3.9		
	2014	43.0	38.2	19.9	17.9	15.9	8.1		
	2012	42.6	37.3	23.7	26.1	8.6	4.3		
Heswall	2016	40.0	65.0	20.3	6.8		7.8		
	2015	78.5	59.5	20.3	6.3	8.4	5.5		
	2014	39.7	55.7	15.5	4.4	17.9	6.4		
By-election	2013	19.7	58.8	13.6		21.6	5.2		0.9
	2012	40.5	62.7	17.8	4.2	9.4	5.9		

How Wirral voted - continued

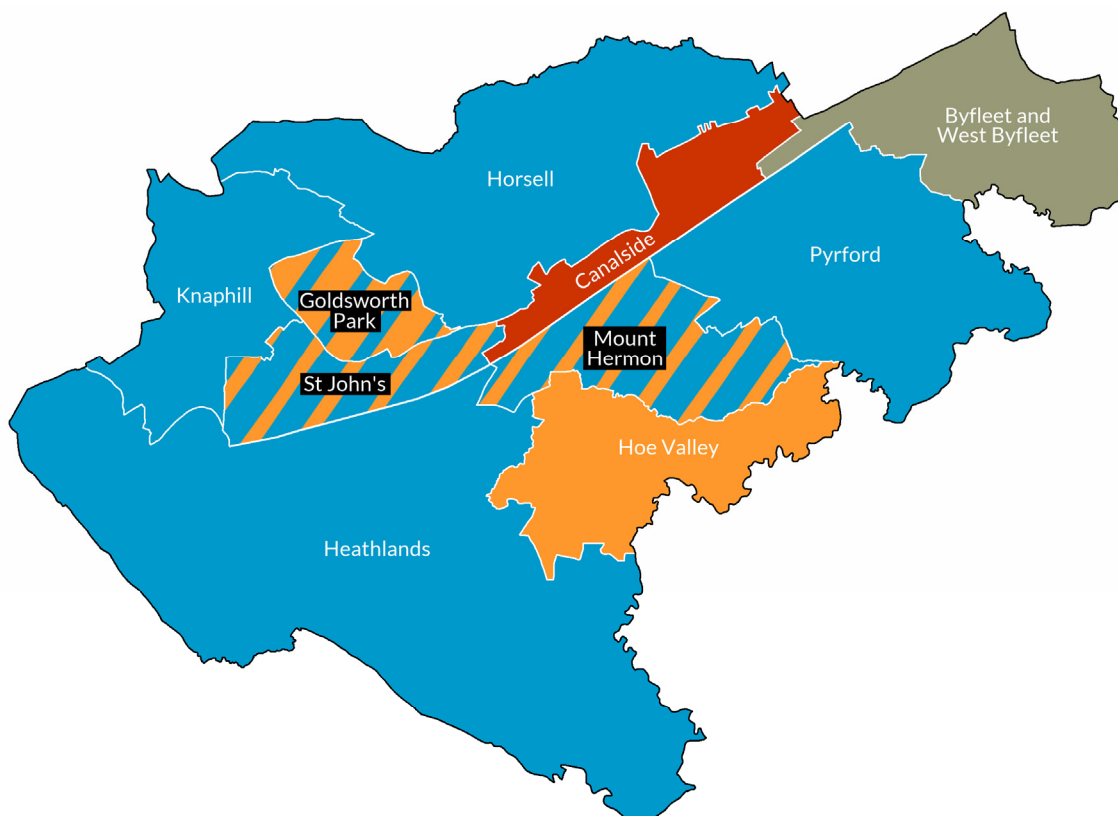
	Date	%Poll	Con	Lab	LD	UKIP	Green	Ind	Oth
Hoylake & Meols	2016	39.0	54.1	30.2	6.5		9.2		
	2015	77.0	50.8	29.1	4.6	6.1	9.3		
	2014	39.5	46.7	26.2	3.8	13.0	10.3		
	2012	38.8	53.6	26.5	4.7	6.9	8.4		
Leasowe & Moreton East	2016	31.9	23.7	69.3			7.1		
	2015	65.9	24.7	60.8		10.4	4.1		
	2014	37.5	40.8	45.5		10.8	2.9		
<i>By-election</i>	2013	30.5	50.5	42.2	0.9	4.6	0.9		1.0
	2012	39.3	43.3	51.0		3.5	2.2		
Liscard	2016	32.8	17.0	55.3	6.9	12.4	8.3		
	2015	64.5		62.9	8.3	19.4	7.8		1.7
	2014	31.2	18.8	46.9	2.7	23.6	7.9		
	2012	34.5	33.4	49.9		10.6	6.1		
Moreton West & Saughall Massie	2016	39.4	56.8	34.0		7.2	2.0		
	2015	69.3	44.3	42.5		9.5	3.6		
	2014	38.1	43.9	35.9		16.4	3.9		
	2012	37.2	57.4	34.6		5.6	2.4		
New Brighton	2016	39.1	34.1	51.9	2.2	6.0	4.6		1.2
	2015	66.4	30.6	52.5		8.2	8.7		
	2014	36.3	34.4	42.3		12.6	10.7		
	2012	34.0	28.5	52.8		10.1	8.5		
Oxton	2016	40.1	6.2	35.6	54.0		4.2		
	2015	69.4	11.0	39.7	35.9	7.9	5.5		
	2014	38.5	7.3	35.1	38.3	13.3	5.9		
	2012	39.9	5.2	39.8	45.8	5.8	3.4		
Pensby & Thingwall	2016	44.8	33.3	48.5	6.4	9.0	2.7		
	2015	75.2	36.9	39.1	7.6	10.1	4.8	0.9	0.6
	2014	39.0	28.7	32.6	9.5	22.4	6.7		
<i>By-election</i>	2012	35.0	23.7	38.5	22.7	11.6	2.0		1.4
	2012	41.1	28.4	32.8	25.2	9.2	4.4		
Prenton	2016	31.8	19.2	60.3	10.6		9.9		
	2015	68.4	17.8	59.3	6.5	11.7	4.6		
	2014	34.2	15.7	47.0	8.4	21.8	7.2		
	2012	36.2	9.3	53.9	23.4	8.2	5.2		
Rock Ferry	2016	25.7	8.5	66.7	3.5	13.3	6.4		1.5
	2015	58.3	9.8	66.7	2.6	10.9	7.6	1.1	1.3
	2014	26.5	7.7	58.1	2.5	20.9	6.4	2.5	1.9
	2012	28.7	7.4	70.7	3.1	7.1	4.2	2.8	4.7
Seacombe	2016	26.7	14.7	85.3					
	2015	57.1	9.9	71.1		12.4	4.2	1.1	1.3
	2014	26.7	7.7	59.2		25.2	5.9	1.9	
	2012	25.9	6.6	51.4		7.2	34.8		
Upton	2016	30.3	24.7	61.0	4.6		7.0		2.6
	2015	69.6	21.1	62.4	3.1	9.9	3.6		
	2014	32.9	19.2	48.8	3.0	23.8	5.2		
<i>By-election</i>	2012	24.8	25.5	65.4	4.3		4.8		
	2012	34.6	22.6	59.6	3.9	9.1	4.9		
Wallasey	2016	38.6	50.1	35.1	4.3	5.2	5.4		
	2015	72.5	44.8	38.7	3.5	7.6	5.4		
	2014	38.7	48.8	28.5	3.3	13.1	6.3		
	2012	40.0	56.1	33.6		5.8	4.4		
West Kirby & Thurstaston	2016	40.8	57.5	28.6	6.2		7.7		
	2015	78.7	50.6	28.5	6.9	6.8	7.2		
	2014	42.2	47.6	27.4	3.6	12.7	5.9	2.8	
	2012	40.9	51.9	25.8	5.5	5.5	6.4	4.9	

# Woking

The last of Surrey's annually electing districts is Woking. West Surrey is more inclined to the Lib Dems than the east and Woking is no exception: they won a majority here, briefly, in 1996 but have faded since. Another council with all-out elections in 2016 because of boundary changes, the Lib Dems won just under a quarter of the vote here with the Tories about 15 points ahead. Labour wins one ward in old Woking where many of the town's south asian population live - all three of its councillors are drawn from this group. Independents match Labour's tally by winning Byfleet. As Surrey councils go this is the Tories' least secure: 17 Conservatives, 7 Lib Dems, 3 Labour, 3 Independents: a Tory majority of just 4. But while it's relatively easy to remove the Conservative majority the path for any other party to govern alone is very steep.

73 76 78 79 80 82 83 84 86 87 88 90 91 92 94 95 96 98 99 00 02 03 04 06 07 08 10 11 12 14 15 16

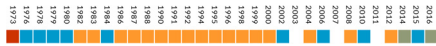
Results dashboard														
Byfleet & West Byfleet			Canalside			Goldsworth Park			Heathlands			Hoe Valley		
2016	2016	2016	2016	2016	2016	2016	2016	2016	2016	2016	2016	2016	2016	2016
Horsell			Knaphill			Mount Hermon			Pyrford			St John's		
2016	2016	2016	2016	2016	2016	2016	2016	2016	2016	2016	2016	2016	2016	2016



	Conservatives		Labour		Liberal Dem		UKIP		Green		Independents		Others	
	Seats	%Votes	Seats	%Votes	Seats	%Votes	Seats	%Votes	Seats	%Votes	Seats	%Votes	Seats	%Votes
16	17	40.5	3	10.7	7	24.8	0	11.7	0	7.6	3	4.8	0	0.0
15	10	49.0	1	15.2	1	17.5	0	11.3	0	3.5	0	3.5	0	0.0
14	7	43.1	1	14.6	2	23.6	0	14.5	0	0.0	0	4.2	0	0.0

## Byfleet & West Byfleet

Woking



<b>*John E. Bond</b>	Ind	1,474	46.2
<b>Amanda J. Boote</b>	Ind	1,385	43.4
<b>Mary A. Bridgeman</b>	Ind	1,123	35.2
Richard A.G. Wilson	Con	1,011	31.7
Pauline M. Hedges	Con	933	29.2
*Gary W. Elson	Con	929	29.1
*Anne E. Roberts	LD	724	22.7
Andrew N. Grimshaw	LD	582	18.3
Karon J. Read	LD	534	16.7
Neil J. Willetts	UKIP	295	9.2

## Canalside

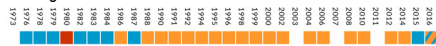
Woking



<b>*Tahir Aziz</b>	Lab	1,106	39.2
<b>Mohammad Ali</b>	Lab	1,071	38.0
<b>*Mohammad I. Raja</b>	Lab	1,060	37.6
Paula J. Marcus	Con	868	30.8
Matthew H. Provost	Con	829	29.4
Colin P. Scott	Con	807	28.5
David S. Roe	UKIP	383	13.6
Judith D. Squire	UKIP	332	11.8
Rebecca E. Whale	LD	300	10.6
Christopher D.C. Dykes	Grn	281	10.0
Gareth Davies	LD	279	9.9
Norman G. Johns	LD	230	8.2

## Goldsworth Park


Woking



<b>Ann-Marie Barker</b>	LD	894	34.6
<b>*Ian Eastwood</b>	LD	885	34.3
<b>Chitra Rana</b>	Con	858	33.2
Laura Ashall	Con	847	32.8
James R. Sanderson	LD	806	31.2
*Rizwan Shah	Con	707	27.4
John Scott-Morgan	Lab	366	14.2
Troy De Leon	UKIP	356	13.8
William E. Owen	Lab	327	12.7
Robina Shaheen	Lab	327	12.7
Eve C. Carnall	Grn	219	8.5

## Heathlands

Woking



<b>*Kevin M. Davis</b>	Con	1,519	50.2
<b>Ayesha Azad</b>	Con	1,462	48.3
<b>Robert J. Kingsbury</b>	Con	1,375	45.5
Margaret M. Hill	LD	586	19.4
Henry D. Kay	LD	555	18.3
Alison J. Sanderson	LD	482	15.9
Anna K. Wright	Grn	380	12.6
Richard P.F. Squire	UKIP	336	11.1
John Martin	Lab	316	10.4

## Hoe Valley


Woking



<b>Will Forster</b>	LD	1,126	51.5
<b>Louise M.N. Morales</b>	LD	1,022	46.8
<b>Deborah E. Hughes</b>	LD	967	44.2
Nathalie Bourne	Con	614	28.1
*John F. Lawrence	Con	567	25.9
Daryl M. Smith	Con	506	23.1
Jim Gore	UKIP	322	14.7
Robert A. Shatwell	UKIP	315	14.4
Nigel P. Jackson	Lab	276	12.6
Frances L. Carpenter	Lab	275	12.6
Christopher D. Martin	Lab	249	11.4

## Horsell

Woking



<b>Beryl A. Hunwicks</b>	Con	1,744	52.2
<b>*Colin S. Kemp</b>	Con	1,651	49.4
<b>Anne E. Murray</b>	Con	1,569	47.0
Anthony L. Kremer	LD	871	26.1
Rosemary P. Johnson	LD	758	22.7
Samuel D. Watts	LD	519	15.5
Stephen A. Herbert	UKIP	366	11.0
Elizabeth A. Evans	Lab	348	10.4
Lucy R. Dykes	Grn	310	9.3
Colin R. Bright	Lab	285	8.5
Thomas G. Willis	Lab	244	7.3

## Knaphill

Woking



<b>*Sajjad Hussain</b>	Con	1,587	54.6
<b>*Melanie A. Whitehand</b>	Con	1,333	45.9
<b>*Deborah Harlow</b>	Con	1,293	44.5
James W. Brierley	Grn	407	14.0
Vanessa Ellicott	LD	399	13.7
David G. Barker	LD	394	13.6
Richard P. Ford	Lab	384	13.2
Terence J. Knight	UKIP	372	12.8
Syed W.H. Jaffri	LD	223	7.7

## Mount Hermon

Woking



<b>*David J. Bittleston</b>	Con	1,289	44.6
<b>*Ian Johnson</b>	LD	1,168	40.4
<b>Mark R.J. Pengelly</b>	Con	1,159	40.1
*Carl W. Thomson	Con	1,146	39.7
*Liam S. Lyons	LD	1,104	38.2
Sinclair A. Webster	LD	980	33.9
John R.G. Parkin	Grn	378	13.1
Lynda M. Sage	UKIP	229	7.9

## Pyrford

Woking



<b>*Graham G. Chrystie</b>	Con	1,892	56.0
<b>*Ashley C.L. Boves</b>	Con	1,853	54.9
<b>Rashid Mohammed</b>	Con	1,433	42.4
Ian M. Lachowicz	LD	579	17.1
Robin D. Milner	UKIP	523	15.5
Misbah Zahid	Lab	521	15.4
David Williams	Lab	492	14.6
Richard P.J. Sanderson	LD	407	12.1
Guy T. Cosnahan	LD	373	11.0

## St John's

Woking



<b>*Graham S. Cundy</b>	Con	1,174	41.2
<b>Hilary J. Addison</b>	Con	1,098	38.6
<b>Kenneth Howard</b>	LD	1,052	37.0
Christina J. Liddington	LD	1,043	36.7
Paul G. Smith	Con	938	33.0
Christopher J. Took	LD	775	27.3
Timothy M. Read	UKIP	442	15.5
Joel B. Street	Grn	375	13.2

# How Woking voted

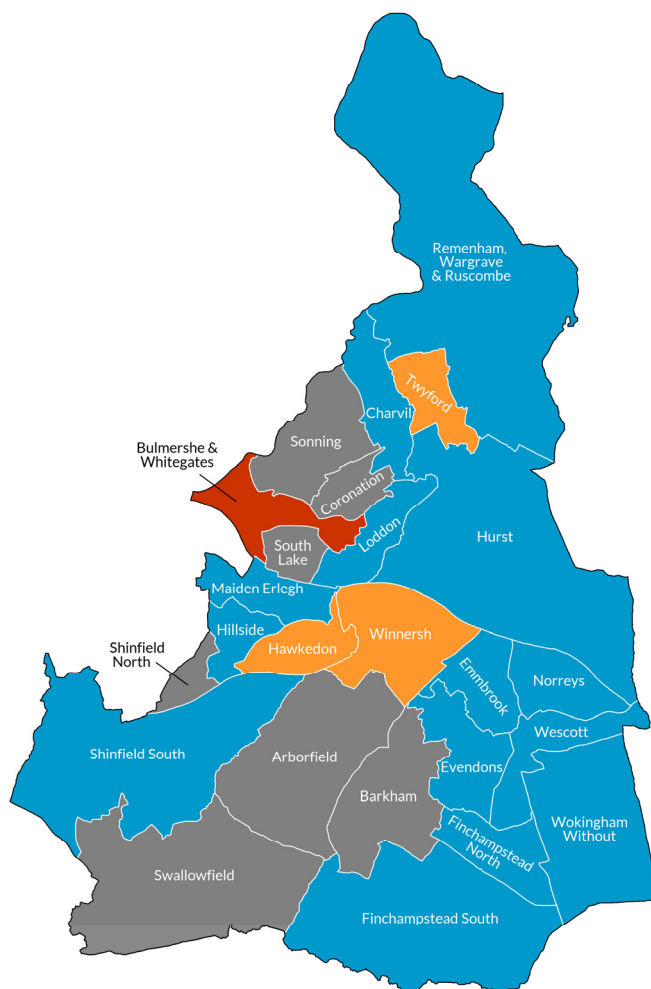
	Date	%Poll	Con	Lab	LD	UKIP	Green	Ind	Oth
Byfleet & West Byfleet	2016	40.2	30.0		19.2	9.2		41.6	
Canalside	2016	38.1	29.6	38.3	9.6	12.7	10.0		
Goldsworth Park	2016	35.7	31.1	13.2	33.4	13.8	8.5		
Heathlands	2016	38.7	48.0	10.4	17.9	11.1	12.6		
Hoe Valley	2016	37.4	25.7	12.2	47.5	14.6			
Horsell	2016	43.7	49.5	8.7	21.4	11.0	9.3		
Knaphill	2016	34.5	48.3	13.2	13.7	12.8	14.0		
Mount Hermon	2016	37.7	41.5		37.5	7.9	13.1		
Pyrford	2016	43.2	51.1	15.1	13.4	15.5			
St John's	2016	36.5	37.6		33.7	15.5	13.2		

# Wokingham

While Woking is a competitive Lib Dem target, nearby Wokingham in Berkshire is one of the strongest Conservative councils in the country. This is commuter belt country anyone who has waited for a train at Clapham Junction going west will be familiar with: Bulmershe, Sonning, Winnersh, Winnersh Triangle, Shinfield and Earley. Wokingham itself lies in the far south-eastern corner of the district, which stretches west beneath Reading, and north to the edges of Maidenhead. Wokingham district contributes to four parliamentary constituencies: Wokingham itself, Bracknell, Reading East and Maidenhead. Labour's sole seat, which they did quite well to hang onto in 2016 is in the Reading East section. But Labour finished more than 30 points behind the Conservatives; the Lib Dems 20 behind: it takes a huge effort by the opposition parties to crowbar their meagre seats away from the dominant Tories. There are 47 Conservative councillors 6, Lib Dems and 1 Labour: a massive Conservative majority of 40.

73 76 79 80 82 83 84 86 87 88 90 91 92 94 95 96 97 99 00 01 02 03 04 06 07 08 10 11 12 14 15 16

Results dashboard																	
Arborfield		Barkham		Bulmershe			Charvil			Coronation		Emmbrook			Evendons		
2014		2015		16	15	14	2016			15	14	16	15	14	16	15	14
F'hampstead N		F'hampstead S		Hawkedon			Hillside			Hurst		Loddon			Maiden Erlegh		
16	14	16	14	16	15	14	16	15	14	2016		16	15	14	16	15	14
Norreys		Remenham		Shinfield North			Shinfield South			Sonning		South Lake			Swallowfield		
16	15	14	16	14	2015			16	15	14	2015		15	14	2014		
Twyford		Wescott		Winnersh			Wokingham W'out										
16	15	16	15	16	15	14	16	15	14								



	Conservatives		Labour		Liberal Dem		UKIP		Green		Independents		Others	
	Seats	%Votes	Seats	%Votes	Seats	%Votes	Seats	%Votes	Seats	%Votes	Seats	%Votes	Seats	%Votes
16	15	48.3	1	15.3	3	28.3	0	2.3	0	3.7	0	1.7	0	0.5
15	18	49.1	0	13.8	0	21.0	0	10.1	0	5.9	0	0.0	0	0.0
14	15	44.3	1	11.9	2	21.9	0	17.3	0	4.3	0	0.2	0	0.0

## Arborfield

Wokingham



No election in 2016

## Barkham

Wokingham



No election in 2016

## Bulmershe & Whitegates

Reading East



<b>Andy Croy</b>	Lab	<b>1,111</b>	<b>39.6</b>	<b>+ 2.5</b>	<b>+10.6</b>
Chris Ashford	Con	905	32.3	+ 7.2	- 5.8
Nigel S. Harman	LD	522	18.6	- 18.5	+ 4.0
Adrian Windisch	Gm	222	7.9	+ 3.9	+ 2.0
John M. Gillman	TUSC	43	1.5		

## Charvil

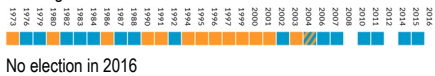
Maidenhead



<b>Emma A. Hobbs</b>	Con	<b>493</b>	<b>47.1</b>	<b>+ 3.8</b>
*Nick Ray	Ind	481	45.9	- 1.0
Brian M. Scott	Lab	73	7.0	

## Coronation

Reading East



No election in 2016

## Emmbrook

Wokingham



<b>*Ullakar V. Clark</b>	Con	<b>1,235</b>	<b>43.5</b>	<b>- 12.8</b>	<b>+ 0.3</b>
Imogen K. Shepherd-Dubey	LD	1,222	43.1	+29.5	+ 8.4
Brent Lees	Lab	260	9.2	- 5.5	+ 0.8
David R. Worley	Gm	119	4.2		- 0.5

## Evendons

Wokingham



<b>*Diane M. King</b>	Con	<b>951</b>	<b>43.2</b>	<b>- 7.2</b>	<b>- 7.3</b>
Helen C. Belcher	LD	839	38.2	+18.0	+17.6
Annette L. Medhurst	Lab	294	13.4	- 1.5	+ 2.5
Kaz Kociwiewski		115	5.2		

## Finchampstead North

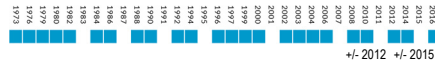
Wokingham



<b>Charles W. Margetts</b>	Con	<b>1,143</b>	<b>69.6</b>	<b>- 0.7</b>	<b>+ 9.2</b>
Stephen R. Barraclough	Lab	182	11.1	- 2.0	+ 3.6
Martin C. Doyle	LD	182	11.1	+ 2.9	+ 0.4
Martyn G. Foss	Gm	135	8.2	- 0.2	+ 3.2

## Finchampstead South


Wokingham



<b>*Ian M. Pittock</b>	Con	<b>706</b>	<b>50.7</b>	<b>- 8.3</b>	<b>- 5.5</b>
Jim May	LD	294	21.1	- 3.0	+11.7
Jason Murdoch	UKIP	175	12.6		- 7.0
Neil G. Carrott	Lab	132	9.5		+ 1.8
Matthew J. Valler	Gm	86	6.1	- 10.8	- 1.0

## Hawkedon

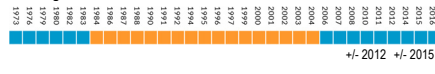
Wokingham



<b>Clive R. Jones</b>	LD	<b>1,063</b>	<b>48.7</b>	<b>+23.7</b>	<b>+17.6</b>
*Guy W.M. Grandison	Con	832	38.1	- 4.7	- 7.4
Neville H. Waites	Lab	287	13.2	- 4.1	+ 1.4

## Hillside

Wokingham



<b>*Pauline A. Jorgensen</b>	Con	<b>1,224</b>	<b>52.0</b>	<b>- 6.0</b>	<b>+ 1.5</b>
Steven Scarrott	LD	730	31.0	+13.9	+ 8.3
Jacqueline E. Rupert	Lab	402	17.1	+ 1.4	+ 3.8

## Hurst

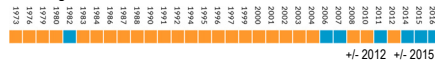
Maidenhead



<b>*Wayne Smith</b>	Con	<b>611</b>	<b>76.2</b>	<b>+ 4.7</b>
Paul Trott	LD	105	13.1	+ 2.5
Peter W. Tang	Lab	86	10.7	+ 2.8

## Loddon

Reading East



<b>Richard J. Dolinski</b>	Con	<b>1,071</b>	<b>52.8</b>	<b>+15.8</b>	<b>+ 3.9</b>
*Thomas D. McCann	LD	589	29.0	- 8.0	+11.2
Linda C. Dobraszczyk	Lab	368	18.1	+ 3.2	+ 1.2

## Maiden Erlegh

Wokingham



<b>*Ken Miall</b>	Con	<b>1,010</b>	<b>45.9</b>	<b>0.0</b>	<b>- 1.7</b>
David A. Hare	LD	602	27.4	+ 2.3	+ 9.4
Carl G. Doran	Lab	587	26.7	+ 9.0	+ 8.4

## Norreys

Reading East



<b>*Malcolm L. Richards</b>	Con	<b>991</b>	<b>44.1</b>	<b>- 4.9</b>	<b>- 7.6</b>
James P. Gilmour	LD	384	17.1	+ 3.4	+ 0.1
Yvonne E. Hignell	Lab	332	14.8	- 1.3	+ 2.9
Philip D. Cunningham	UKIP	322	14.3	+ 3.5	+ 1.7
Anthea H. West	Gm	114	5.1	- 1.0	- 1.3
Bruce N. Robertson	Ind	105	4.7		

## Remenharn, Wargrave & Ruscombe

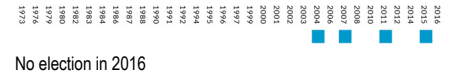
Maidenhead



<b>*John A.S. Halsall</b>	Con	<b>930</b>	<b>64.6</b>	<b>- 4.4</b>	<b>+ 6.5</b>
Martin G. Alder	LD	226	15.7	- 2.6	+ 4.4
Stuart G. Crainer	Lab	168	11.7	- 1.0	+ 2.8
Kezia A. Black	Gm	116	8.1		+ 1.7

## Shinfield North

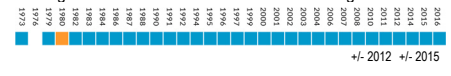
Wokingham



No election in 2016

## Shinfield South

Wokingham



<b>*Charlotte Haitham-Taylor</b>	Con	<b>952</b>	<b>62.6</b>	<b>+ 3.3</b>	<b>+ 5.4</b>
John Woodward	Lab	210	13.8		+ 1.5
Thomas N.K. Blomley	Gm	183	12.0	- 19.4	+ 5.1
Elaine Spratling	LD	176	11.6	+ 2.2	+ 1.4

## Sonning

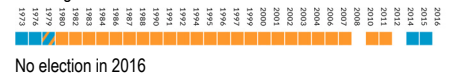
Wokingham



No election in 2016

## South Lake

Reading East



No election in 2016

## Swallowfield

Wokingham



No election in 2016

## Twyford

Maidenhead



<b>*Lindsay T.H. Ferris</b>	LD	<b>1,173</b>	<b>57.0</b>	<b>+ 1.3</b>	<b>+18.0</b>
Merv Boniface	Con	705	34.3	+ 5.3	- 6.7
Charles Wickenden	Lab	179	8.7	- 0.1	+ 0.5

## Wescott

Wokingham



<b>Oliver J. Whittle</b>	Con	<b>808</b>	<b>53.7</b>	<b>+ 2.5</b>	<b>+ 2.8</b>
Tahir Mahir	LD	283	18.8	+ 6.9	+ 1.0
Nadine Masseron	Lab	224	14.9	+ 2.4	+ 3.4
David V. Chapman	Gm	189	12.6	- 1.5	+ 1.9

## Winnersh

Wokingham



<b>*Rachelle Shepherd-Dubey</b>	LD	<b>1,303</b>	<b>52.1</b>	<b>+ 4.8</b>	<b>+19.0</b>
Liz Siggery	Con	888	35.5	- 2.9	- 6.1
Max J. Wellington	Lab	186	7.4	+ 0.4	- 2.4
Stephen A. Lloyd	Gm	122	4.9		+ 0.9

## Wokingham Without

Wokingham



<b>Pauline E. Helliars-Symons</b>	Con	<b>1,301</b>	<b>64.6</b>	<b>- 1.8</b>	<b>+ 3.6</b>
Graham Widdows	UKIP	297	14.7	- 1.9	+ 2.1
Ian R. Newman	Lab	253	12.6		+ 2.2
Alison I. Newton	LD	163	8.1	+ 0.4	- 3.5



# How Wokingham voted

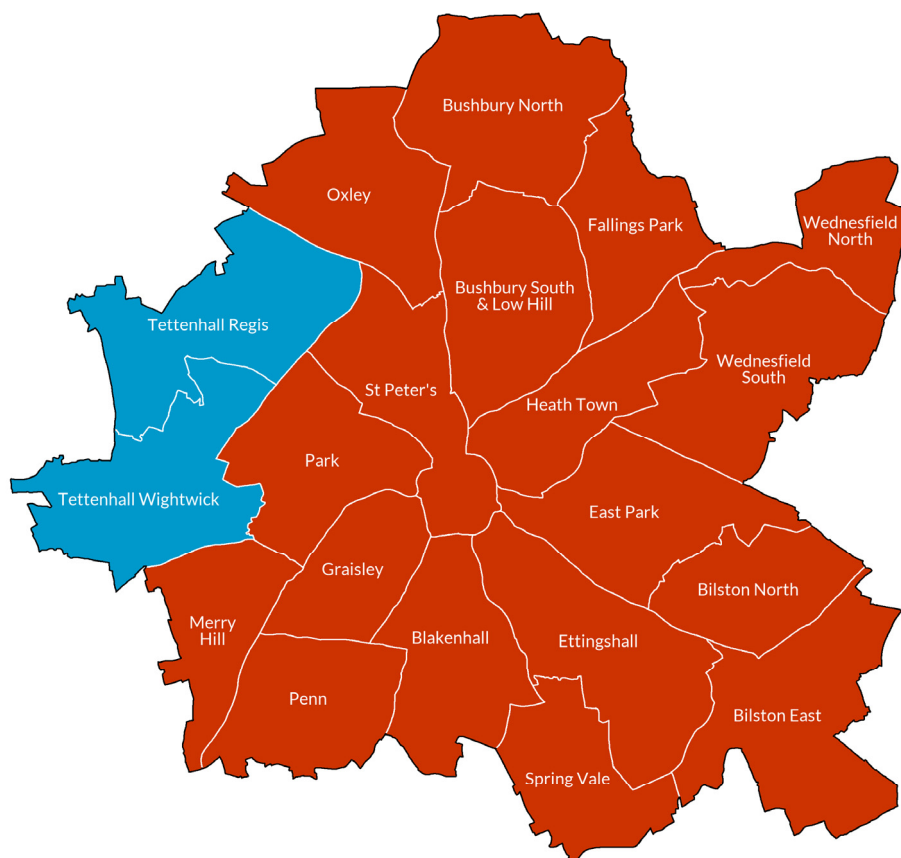
	Date	%Poll	Con	Lab	LD	UKIP	Green	Ind	Oth
Arborfield	2014	43.0	59.0		26.2	14.8			
Barkham	2015	71.0	66.1	11.5	14.5		7.9		
Bulmershe & Whitegates	2016	42.4	32.3	39.6	18.6		7.9		1.5
	2015	70.0	38.1	29.0	14.6	12.4	5.9		
	2014	43.0	26.9	34.3	17.7	15.0	6.1		
	2012	40.0	25.1	28.5	37.1	5.2	4.0		
Charvil	2016	43.3	47.1	7.0				45.9	
	2012								
Coronation	2015	75.0	57.0	12.2	15.2	10.0	5.7		
	2014	45.0	58.8	9.1	12.4	13.0	6.7		
Emmbrook	2016	45.4	43.5	9.2	43.1		4.2		
	2015	75.0	43.2	8.4	34.7	9.1	4.7		
	2014	41.0	37.5	9.9	37.1	15.5			
	2012	33.0	56.3	14.7	13.6	15.4			
Evendons	2016	31.6	43.2	13.4	38.2			5.2	
	2015	72.0	50.5	10.9	20.6	10.2	7.9		
	2014	38.0	46.7	11.1	22.8	16.6		2.7	
	2012	28.0	50.4	14.9	20.2	14.5			
Finchampstead North	2016	38.3	69.6	11.1	11.1		8.2		
	2014	43.0	60.4	7.5	10.7	16.3	5.0		
	2012	34.0	70.3	13.1	8.2		8.4		
Finchampstead South	2016	32.4	50.7	9.5	21.1	12.6	6.1		
	2014	40.0	56.2	7.7	9.4	19.6	7.1		
	2012	33.0	59.0		24.1	16.9			
Hawkedon	2016	32.0	38.1	13.2	48.7				
	2015	68.0	45.5	11.8	31.1	7.7	3.9		
	2014	35.0	37.8	12.2	35.3	14.6			
	2012	23.0	42.8	17.3	25.0	8.8	6.0		
Hillside	2016	37.0	52.0	17.1	31.0				
	2015	72.0	50.5	13.3	22.7	7.8	5.7		
	2014	42.0	45.7	15.1	23.1	16.1			
	2012	31.0	50.9	15.2	22.3		11.6		
Hurst	2015	36.4	76.2	10.7	13.1				
	2014								
Loddon	2016	29.3	52.8	18.1	29.0				
	2015	69.0	48.9	16.9	17.8	11.3	5.0		
	2014	35.0	41.4	14.6	17.2	20.2	6.5		
	2012	30.0	37.0	14.9	41.6		6.5		
Maiden Erlegh	2016	32.1	45.9	16.7	27.4				
	2015	71.0	47.6	18.3	18.0	9.0	7.1		
	2014	35.0	39.7	15.9	19.1	15.2	10.1		
	2012	30.0	45.9	17.7	25.1		11.3		
Norreys	2016	31.8	44.1	14.8	17.1	14.3	5.1	4.7	
	2015	69.0	51.7	11.9	17.0	12.6	6.4		0.4
	2014	37.0	41.6	11.0	18.7	21.8	7.0		
	2012	29.0	49.0	16.1	13.7	10.8	6.1	4.2	
Remenham, Wargrave & Ruscombe	2016	33.8	64.6	11.7	15.7		8.1		
	2014	40.0	58.1	8.9	11.3	15.4	6.4		
	2012	31.0	69.0	12.7	18.3				
Shinfield North	2015	60.0	40.5	33.3	7.2	14.1	4.7		0.3
	2012	29.0	59.3		9.4		31.4		
Shinfield South	2016	27.2	62.6	13.8	11.6		12.0		
	2015	69.0	57.2	12.3	10.2	13.4	6.9		
	2014	33.0	52.6		11.2	22.9	13.3		
	2012	29.0	59.3		9.4		31.4		
Sonning	2015	73.0	65.8	13.4		10.0	10.8		
South Lake	2015	74.0	40.7	15.2	30.4	9.9	3.8		
	2014	39.0	29.3	14.1	33.9	17.4	5.4		
Swallowfield	2014	42.0	57.4		8.1	22.3	12.1		
Twyford	2016	45.7	34.3	8.7	57.0				
	2015	76.0	41.0	8.2	39.0	7.3	4.5		
	2012	40.0	29.0	8.8	55.7	6.5			
Wescott	2016	33.1	53.7	14.9	18.8		12.6		
	2015	72.0	50.9	11.5	17.8	9.1	10.7		
	2012	31.0	51.2	12.5	11.9	10.2	14.1		
Winnersh	2016	35.1	35.5	7.4	52.1		4.9		
	2015	67.0	41.6	9.8	33.1	11.5	4.0		
	2014	38.0	25.6	6.6	53.1	14.6			
	2012	35.0	38.4	7.0	47.3	7.3			
Wokingham Without	2016	32.8	64.6	12.6	8.1	14.7			
	2015	74.0	61.0	10.4	11.6	12.6	4.4		
	2014	41.0	56.9	12.5	7.1	23.5			
	2012	31.0	66.4		7.7	16.6	9.3		

# Wolverhampton

Wolverhampton's wards spread out from the town centre like spokes on a wheel. The third city of the West Midlands conurbation this is, in the main, gritty, industrial and working class. The exception traditionally was the city's western side, once represented by Enoch Powell. But white (and affluent) flight from the city has gradually made these wards susceptible to Labour and the Conservatives won only two seats in 2016. In one of their two wards the Tories contrived, surreally, to nominate two candidates for one vacancies. Fortunately for them just enough voted for the candidate they actually meant to nominate. But, in a sign that incumbency is increasingly important in council elections they failed to regain the seats Labour took off them for the first time ever in neighbouring Merry Hill (home to the shopping centre) and Penn. Park, also in the west, which the Tories lost in 2004 looks like a safe Labour ward now. There are Conservative prospects elsewhere in the city: Bushbury North and the two Wednesfield wards, for example. But these are only competitive when Labour fortunes are ebbing badly. When they are not, as in 2016, Wolverhampton ends up with 49 Labour and just 10 Conservative councillors, plus one UKIP, and this 38-seat majority does not resemble a council Labour was not in control of just six years ago.

73 75 76 78 79 80 82 83 84 86 87 88 90 91 92 94 95 96 98 99 00 02 03 04 06 07 08 10 11 12 14 15 16

Results dashboard																				
Bilston East			Bilston North			Blakenhall			Bushbury North			Bushbury South			East Park			Ettingshall		
16	15	14	16	15	14	16	15	14	16	15	14	16	15	14	16	15	14	16	15	14
Fallings Park			Graiseley			Heath Town			Merry Hill			Oxley			Park			Penn		
16	15	14	16	15	14	16	15	14	16	15	14	16	15	14	16	15	14	16	15	14
St Peter's			Spring Vale			Tettenhall Regis			Tettenhall W'wick			Wednesfield North			Wednesfield South					
16	15	14	16	15	14	16	15	14	16	15	14	16	15	14	16	15	14	16	15	14



	Conservatives		Labour		Liberal Dem		UKIP		Green		Independents		Others	
	Seats	%Votes	Seats	%Votes	Seats	%Votes	Seats	%Votes	Seats	%Votes	Seats	%Votes	Seats	%Votes
16	2	28.2	18	53.5	0	4.3	0	8.7	0	2.5	0	1.7	0	1.0
15	4	29.9	16	46.5	0	3.6	0	17.5	0	1.8	0	0.7	0	0.1
14	4	23.1	15	44.8	0	3.6	1	26.8	0	0.7	0	0.6	0	0.3

## Bilston East

Wolverhampton South East swing incalculable

+/- 2012 +/- 2015

<b>Payal Bedi-Chadha</b>	Lab	1,094	50.2	- 24.0	- 0.2
Tom Fellows	UKIP	791	36.3	+ 6.7	
David Mackintosh	Con	295	13.5	- 12.3	- 6.5

## Bilston North

Wolverhampton South East swing incalculable

+/- 2012 +/- 2015

<b>*Linda M. Leach</b>	Lab	1,372	60.9	- 13.1	+13.4
Ray Hollington	UKIP	495	22.0	- 3.2	
Peter W. Dobb	Con	385	17.1	+ 0.4	- 7.4

## Blakenhall

Wolverhampton South East swing incalculable

+/- 2012 +/- 2015

<b>*John J. Rowley</b>	Lab	1,943	59.0	- 26.7	- 5.9
Bhajan S. Devisi		799	24.3	+12.0	
Sera S. Aulakh	Con	549	16.7	+ 2.4	+ 1.1

## Bushbury North

Wolverhampton North East 1.0% Con to Lab

+/- 2012 +/- 2015

<b>Hazel Malcolm</b>	Lab	1,074	43.3	- 5.0	+ 3.1
Andrew W. McNeil	Con	756	30.5	- 6.9	- 0.7
Gerard Fletcher	UKIP	523	21.1	- 2.3	
Michelle Webster	Gm	63	2.5	+ 0.4	
Ian C. Jenkins	LD	62	2.5	- 0.5	

## Bushbury South & Low Hill

Wolverhampton North East 2.3% Lab to Con

+/- 2012 +/- 2015

<b>*Peter A. Bilson</b>	Lab	1,244	69.0	- 2.1	+ 7.9
Simon M. Hewitt	Con	386	21.4	+ 2.5	+ 1.9
Ann Jenkins	LD	172	9.5		

## East Park

Wolverhampton South East swing incalculable

+/- 2012 +/- 2015

<b>Anwen D. Muston</b>	Lab	1,022	56.4	- 5.5	+ 4.4
James Leysdon	UKIP	386	21.3	+ 1.1	
Aaron A. Hall	Con	303	16.7	- 15.8	- 7.0
Terry Hancox	Gm	50	2.8	- 0.5	
William of Shropshire		50	2.8	+ 2.0	

## Ettingshall

Wolverhampton South East 6.7% Lab to Con

+/- 2012 +/- 2015

<b>Zee Russell</b>	Lab	1,724	70.1	- 8.5	
Adam Ansari	Con	394	16.0	+ 4.8	
Jennifer Cooper	SLP	343	13.9	+ 3.7	

## Fallings Park

Wolverhampton North East swing incalculable

+/- 2012 +/- 2015

<b>*Ian Brookfield</b>	Lab	1,171	53.6	- 15.7	+ 4.2
Tracey D. Jukes	UKIP	457	20.9	+ 0.0	
Giuliano I. Pisarski	Con	436	20.0	- 10.7	- 9.7
Peter Nixon	LD	120	5.5		

## Graiseley

Wolverhampton South West 1.3% Lab to Con

+/- 2012 +/- 2015

<b>*John C. Reynolds</b>	Lab	1,900	70.8	+ 5.1	+12.1
Jas Boparai	Con	497	18.5	+ 7.7	- 2.0
David J. Belcher	Gm	168	6.3	+ 0.9	
Kieran P. Smith	LD	120	4.5	0.0	+ 1.2

## Heath Town

Wolverhampton North East 0.8% Lab to Con

+/- 2012 +/- 2015

<b>*Jasbir K. Jaspal</b>	Lab	1,097	57.4	- 4.3	- 2.5
Fortune Sibanda	Con	471	24.7	- 2.7	+ 5.1
Jarrad Williams	TUSC	177	9.3		
Alan W. Bamber	LD	165	8.6		

## Merry Hill

Wolverhampton South West 2.6% Lab to Con

+/- 2012 +/- 2015

<b>*Alan D. Bolshaw</b>	Lab	1,352	44.2	- 0.4	+ 8.6
Carl J. Husted	Con	1,338	43.8	+ 4.7	- 0.1
Henry Obi	Gm	208	6.8		
Jessica R. Pringle	LD	158	5.2	+ 0.9	

## Oxley

Wolverhampton North East 4.7% Lab to Con

+/- 2012 +/- 2015

<b>Louise M. Miles</b>	Lab	1,384	59.0	- 2.2	+ 8.5
Neil D. Turner	Con	718	30.6	+ 7.1	+ 4.6
Robert E. Quarmby	LD	245	10.4	+ 7.6	

## Park

Wolverhampton South West 3.3% Lab to Con

+/- 2012 +/- 2015

<b>*Claire Darke</b>	Lab	1,511	58.4	- 0.6	+ 7.9
Kamran Khan	Con	684	26.5	+ 6.0	- 3.0
Andrea Cantrill	Gm	228	8.8	+ 1.0	+ 2.3
Bryan H. Lewis	LD	163	6.3	+ 0.5	+ 1.1

## Penn

Wolverhampton South West 2.3% Con to Lab

+/- 2012 +/- 2015

<b>*Martin W. Waite</b>	Lab	1,729	45.7	+ 2.2	+ 8.0
Simon Bennett	Con	1,461	38.6	- 2.4	- 4.3
Barry Hodgson	UKIP	423	11.2	+ 0.4	- 2.1
Jeffrey W. Hemsley	LD	170	4.5	- 0.2	- 1.7

## St Peter's

Wolverhampton South West 24.5% Lab to Con

+/- 2012 +/- 2015

<b>*Roger C. Lawrence</b>	Lab	1,150	56.6	- 25.1	- 3.3
Sohail Khan	Con	709	34.9	+23.9	+ 9.8
Rachel Arnold	Gm	173	8.5	+ 3.5	

## Spring Vale

Wolverhampton South East 16.5% LD to Lab

+/- 2012 +/- 2015

<b>Mak Singh</b>	Lab	1,048	41.5	+ 1.4	+ 8.6
Hazel Thomas	UKIP	829	32.8	+ 7.5	
Sarah R.M. Quarmby	LD	426	16.9	- 31.5	- 11.3
Savita Sehdev	Con	222	8.8	+ 3.9	- 4.8

## Tettenhall Regis

Wolverhampton South West swing incalculable

+/- 2012 +/- 2015

<b>Udey Singh</b>	Con	1,045	34.6	- 16.8	
Chester Morrison	Lab	970	32.1	+ 1.4	+ 2.4
Doug Hope	UKIP	454	15.0	+ 0.1	
*Mark E. Evans	Con	415	13.7	- 40.4	
Peter G. Hollis	LD	140	4.6	- 1.0	+ 0.6

## Tettenhall Wightwick

Wolverhampton South West swing incalculable

+/- 2012 +/- 2015

<b>*Arun Photay</b>	Con	1,938	59.9	0.0	+ 2.3
Phil Walker	Lab	905	28.0	- 2.7	+ 3.7
Frances K. Heap	LD	208	6.4	- 2.9	+ 3.2
John Pitt	Gm	184	5.7	+ 2.3	

## Wednesfield North

Wolverhampton North East 1.8% Con to Lab

+/- 2012 +/- 2015

<b>*Philip T.A. Bateman</b>	Lab	1,615	65.8	- 2.3	+22.8
Andrew S. Randle	Con	641	26.1	- 5.8	- 4.0
Lee Harris	Gm	200	8.1	+ 5.3	

## Wednesfield South

Wolverhampton North East 2.5% Lab to Con

+/- 2012 +/- 2015

<b>*Paula C. Brookfield</b>	Lab	1,540	62.4	+ 7.1	+20.0
Steve Hall	Con	928	37.6	+12.1	+ 6.4

# How Wolverhampton voted

	Date	%Poll	Con	Lab	LD	UKIP	Green	Ind	Oth
Bilston East	2016	22.1	13.5	50.2		36.3			
	2015	51.2	20.0	50.4		29.6			
	2014	26.9	13.1	48.3		38.7			
	2012	21.3	25.8	74.2					
Bilston North	2016	25.6	17.1	60.9		22.0			
	2015	56.5	24.5	47.5		25.2	2.9		
	2014	30.4	13.4	51.4		35.2			
	2012	25.9	16.7	74.0					9.3
Blakenhall	2016	39.2	16.7	59.0				24.3	
	2015	60.8	15.6	64.9		7.2		12.3	
	2014	36.7	11.5	76.9		11.6			
By-election	2013	29.4	17.6	48.1		28.2	6.1		
	2012	30.7	14.3	85.7					
Bushbury North	2016	27.9	30.5	43.3	2.5	21.1	2.5		
	2015	59.8	31.2	40.2	3.0	23.4	2.1		
	2014	34.1	25.8	34.7	2.9	32.9			
	2012	27.5	37.4	48.3					14.3
Bushbury South & Low Hill	2016	18.8	21.4	69.0	9.5				
	2015	44.5	19.5	61.1		19.4			
	2014	32.7	12.0	56.4		31.6			
	2012	20.5	18.9	81.1					
East Park	2016	20.5	16.7	56.4		21.3	2.8	2.8	
	2015	48.8	23.7	52.0		20.2	3.3	0.8	
	2014	26.6	17.5	49.0		29.5	4.0		
	2012	22.9	32.5	61.9	5.6				
Ettingshall	2016	26.0	16.0	70.1					13.9
	2015	53.2	15.6	64.9	3.4	13.7			2.4
	2014	29.5	8.2	66.3	2.6	18.9		3.9	
	2012	25.6	11.2	78.6					10.2
Fallings Park	2016	24.5	20.0	53.6	5.5	20.9			
	2015	55.2	29.7	49.4		20.9			
	2014	30.7	16.8	50.7		32.5			
	2012	25.4	30.7	69.3					
Graiseley	2016	33.1	18.5	70.8	4.5		6.3		
	2015	61.2	20.5	58.7	3.3	12.2	5.4		
	2014	36.2	16.6	61.4	5.0	17.0			
	2012	31.3	10.8	65.7	4.5	7.5		11.6	
Heath Town	2016	22.7	24.7	57.4	8.6				9.3
	2015	48.4	19.6	59.9		20.5			
	2014	26.2	18.1	49.8		25.3		6.8	
	2012	21.2	27.5	61.7			10.8		
Merry Hill	2016	33.7	43.8	44.2	5.2		6.8		
	2015	65.8	43.9	35.6	4.3	16.2			
	2014	36.8	33.7	33.2	4.5	28.6			
	2012	31.1	39.1	44.6		16.2			

How Wolverhampton voted - continued

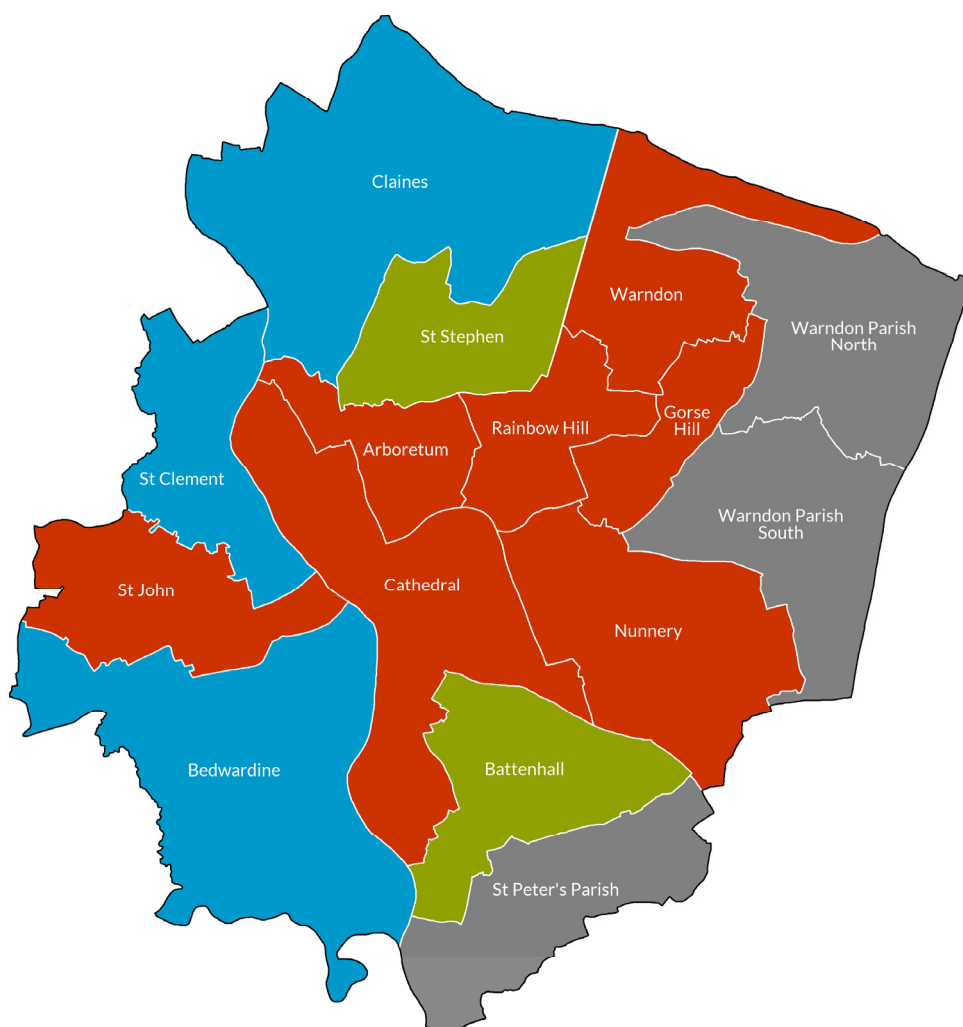
	Date	%Poll	Con	Lab	LD	UKIP	Green	Ind	Oth
Oxley	2016	26.4	30.6	59.0	10.4				
	2015	57.2	26.0	50.5	2.8	17.9	2.8		
	2014	29.8	22.0	44.8		33.2			
	2012	25.5	23.5	61.2		15.4			
Park	2016	32.9	26.5	58.4	6.3		8.8		
	2015	63.3	29.5	50.5	5.2	8.3	6.5		
	2014	36.9	20.9	50.0	4.4	13.4	7.8	3.4	
<i>By-election</i>	2012	22.2	3.7	47.1	1.8	10.0		37.3	
	2012	31.8	20.5	59.0	5.8	6.9	7.8		
Penn	2016	38.4	38.6	45.7	4.5	11.2			
	2015	70.5	42.9	37.7	6.2	13.3			
	2014	40.7	36.9	36.0	5.0	22.2			
	2012	33.8	41.0	43.5	4.7	10.8			
St Peter's	2016	28.9	34.9	56.6			8.5		
	2015	51.3	25.1	59.9	2.7	7.3	5.0		
	2014	26.4	22.3	59.8	5.2	12.8			
	2012	22.1	11.0	81.7				7.2	
Spring Vale	2016	27.9	8.8	41.5	16.9	32.8			
	2015	57.2	13.6	32.9	28.2	25.3			
	2014	36.9	5.9	26.7	26.7	38.8			2.0
	2012	29.4	4.9	40.1	48.4				6.7
Tettenhall Regis	2016	32.8	48.3	32.1	4.6	15.0			
	2015	68.6	51.4	29.7	3.9	14.9			
	2014	38.2	44.5	23.2	5.0	27.3			
	2012	30.3	54.1	27.0	5.6	13.3			
Tettenhall Wightwick	2016	36.8	59.9	28.0	6.4		5.7		
	2015	72.4	57.6	24.3	3.2	11.5	3.4		
	2014	40.5	52.4	20.0	4.4	23.2			
	2012	35.6	59.9	30.7	9.3				
Wednesfield North	2016	28.4	26.1	65.8			8.1		
	2015	59.3	30.1	43.0		24.1	2.8		
	2014	32.9	21.6	41.8		33.6	3.0		
	2012	28.3	31.9	68.1					
Wednesfield South	2016	29.2	37.6	62.4					
	2015	60.0	31.2	42.4	2.1	21.3	2.4	0.7	
	2014	33.5	23.3	43.2		33.5			
	2012	27.5	25.5	55.3	19.3				

# Worcester

Labour seized control of Worcester in 2016 without gaining a seat off the Tories. It was the Greens that netted the sole gain of the election: Battenhall, but that was enough to remove the Conservative majority and then hand power to Labour in a post-election deal. But even though Labour got the cream these elections were not all that impressive. They finished six points ahead of the Tories in vote share but the three wards that didn't vote this year are all heavily Conservative: they would have wiped out Labour's lead in an all-out election. The Greens are getting good at targeting their vote: they won no seats with 19.6% in 2014 but two with just 15.7% in 2016. They are barely ahead of UKIP which has never won a seat here. The Conservatives lost 12 points between (very good) 2015 and not so good 2016 (though again quite a bit distorted without those three eastern wards voting). Though out of power they still lead by one seat 17 Conservative, 16 Labour, 2 Greens.

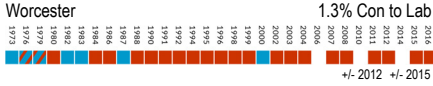
73 76 78 79 80 82 83 84 86 87 88 90 91 92 94 95 96 98 99 00 02 03 04 06 07 08 10 11 12 14 15 16

Results dashboard																				
Arboretum		Battenhall		Bedwardine			Cathedral			Claines			Gorse Hill		Nunnery			Rainbow Hill		
16	15	16	14	16	15	14	16	15	14	16	15	14	16	14	16	15	14	16	14	
St Clement		St John		St Peter's Par			St Stephen			Warndon		Warndon Par N		Warndon Par S						
16	15	16	15	14	15	14	16	15	16	14	15	14	15	14	15	14				



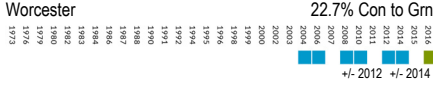
	Conservatives		Labour		Liberal Dem		UKIP		Green		Independents		Others	
	Seats	%Votes	Seats	%Votes	Seats	%Votes	Seats	%Votes	Seats	%Votes	Seats	%Votes	Seats	%Votes
16	3	30.4	7	36.2	0	4.7	0	12.5	2	15.7	0	0.0	0	0.4
15	8	42.6	3	29.1	0	3.3	0	13.4	0	10.9	0	0.1	0	0.7
14	6	33.4	6	29.4	0	4.3	0	10.8	0	19.6	0	2.2	0	0.4

## Arboretum



<b>*Joy Squires</b>	<b>Lab</b>	<b>959</b>	<b>57.7</b>	<b>+ 1.4</b>	<b>+18.5</b>
John W. Stenson	Con	391	23.5	- 1.1	- 6.0
Susan E. Avery	Grn	311	18.7	+10.4	- 2.1

## Battenhall



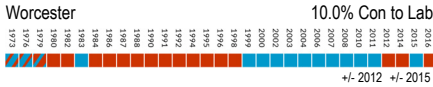
<b>Louis Stephen</b>	<b>Grn</b>	<b>1,081</b>	<b>49.5</b>	<b>+38.2</b>	<b>+13.0</b>
David A. Tibbutt	Con	887	40.6	- 7.1	- 1.3
Philip L. Ashwell	Lab	127	5.8	-26.5	- 4.2
Jackie Brooks	UKIP	89	4.1	-	- 6.8

## Bewardine



<b>*Alan T. Amos</b>	<b>Con</b>	<b>1,030</b>	<b>43.1</b>	<b>- 8.9</b>	<b>- 3.4</b>
Ceri M. Stalker	Lab	621	26.0	- 6.0	+ 0.8
James A. Goad	UKIP	343	14.4	-	- 1.4
Mike Mullins	LD	227	9.5	+ 4.0	-
Nicola J. Porter	Grn	142	5.9	- 5.0	+ 0.5
Peter McNally	TUSC	25	1.0	-	- 0.1

## Cathedral



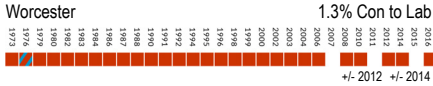
<b>*Lynn Denham</b>	<b>Lab</b>	<b>1,360</b>	<b>52.4</b>	<b>+ 8.9</b>	<b>+16.7</b>
Barry MacGabhann	Con	779	30.0	- 11.0	- 8.5
Jane A. Moorhouse	Grn	238	9.2	- 0.1	- 4.0
Hazel M. Finch	UKIP	216	8.3	+ 2.0	- 2.6

## Claines



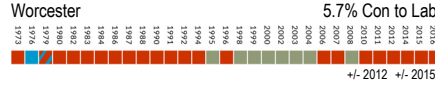
<b>James Stanley</b>	<b>Con</b>	<b>971</b>	<b>37.4</b>	<b>- 6.8</b>	<b>- 5.0</b>
Mel Allcott	LD	734	28.3	- 13.5	+ 7.1
Robert E. Lodge	Lab	453	17.4	-	0.0
Mark J. Hulme	UKIP	261	10.1	-	- 1.1
Peter Robinson	Grn	178	6.9	- 7.1	- 1.0

## Gorse Hill



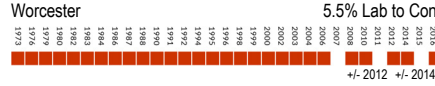
<b>*Roger E. Berry</b>	<b>Lab</b>	<b>565</b>	<b>50.7</b>	<b>- 21.5</b>	<b>+ 6.1</b>
Paul S. Hickling	UKIP	314	28.2	-	- 6.0
Alex Rugg	Con	179	16.1	+ 0.5	+ 2.3
Paul Snookes	Grn	41	3.7	- 8.7	- 0.9
Linda M. Bell	BritR	16	1.4	-	-

## Nunnery



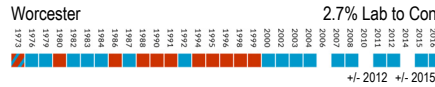
<b>Travey B. Biggs</b>	<b>Lab</b>	<b>1,136</b>	<b>55.7</b>	<b>+ 2.0</b>	<b>+14.1</b>
Phoenix J. Jones	Con	407	20.0	- 9.4	- 12.0
Graham J. Greenberg	UKIP	348	17.1	-	- 1.8
Barbara M. Mitra	Grn	139	6.8	- 2.1	+ 0.3
Carl M. Mason	BritR	9	0.4	-	-

## Rainbow Hill



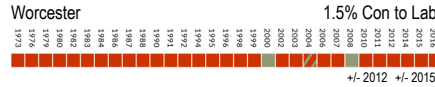
<b>*Adrian S. Gregson</b>	<b>Lab</b>	<b>572</b>	<b>53.0</b>	<b>- 7.5</b>	<b>+10.3</b>
Francis D. Lankester	Con	236	21.9	+ 3.4	+ 6.4
David Carney	UKIP	197	18.2	+ 5.6	- 10.4
Marjory D. Bisset	Grn	75	6.9	- 1.4	- 1.5

## St Clement



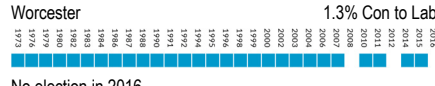
<b>*Simon E. Geraghty</b>	<b>Con</b>	<b>682</b>	<b>46.4</b>	<b>+ 1.8</b>	<b>+ 0.5</b>
Jordan D.M. Powell	Lab	434	29.5	- 3.6	- 0.3
Paul W. Boyes	UKIP	228	15.5	+ 2.9	+ 0.2
Peter Nielsen	Grn	126	8.6	+ 5.1	- 0.4

## St John

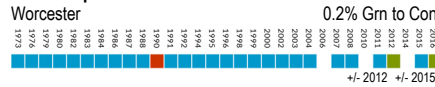


<b>*Christina M. Cawthorne</b>	<b>Lab</b>	<b>889</b>	<b>53.1</b>	<b>- 4.5</b>	<b>+ 8.2</b>
Irene M. Deamer	Con	321	19.2	- 7.5	- 11.2
Rob Menzies	UKIP	251	15.0	-	- 0.8
Richard G.L. Morris	Grn	117	7.0	- 2.3	- 0.1
Adam Warner	LD	65	3.9	-	-
Mark P. Davies	TUSC	25	1.5	- 4.8	+ 0.2
Alan J. Draper	BritR	6	0.3	-	-

## St Peter's Parish



## St Stephen



<b>*Neil J. Laurenson</b>	<b>Grn</b>	<b>901</b>	<b>50.6</b>	<b>+ 0.9</b>	<b>+15.0</b>
Jenna L. Mitchell	Con	565	31.7	+ 1.2	- 7.1
Nicholas J. Jordan	UKIP	164	9.2	-	- 1.5
Saiful Islam	Lab	151	8.5	- 7.8	- 4.6

## Warndon



<b>Elaine V. Williams</b>	<b>Lab</b>	<b>564</b>	<b>54.0</b>	<b>- 21.2</b>	<b>+13.1</b>
Owen T. Cleary	UKIP	299	28.6	-	- 8.6
Cajetan C. Iwunze	Con	130	12.4	- 3.4	- 2.2
Alison A. Morgan	Grn	52	5.0	- 4.0	+ 0.6

## Warndon Parish North



## Warndon Parish South



# How Worcester voted

	Date	%Poll	Con	Lab	LD	UKIP	Green	Ind	Oth
Arboretum	2016	37.5	23.5	57.7			18.7		
	2015	68.3	29.5	39.2		10.5	20.8		
	2012	32.0	24.6	56.3	5.1	5.6	8.3		
Battenhall	2016	54.6	40.6	5.8		4.1	49.5		
	2014	50.8	41.9	10.0		10.9	36.5		0.8
	2012	33.1	47.7	32.3	8.7		11.3		
Bedwardine	2016	36.6	43.1	26.0	9.5	14.4	5.9		1.0
	2015	73.6	46.5	25.2	5.5	15.8	5.4		1.6
	2014	38.4	38.8	21.9	5.0	25.9	5.7		2.8
	2012	29.1	52.0	32.0			10.9		5.0
Cathedral	2016	34.3	30.0	52.4		8.3	9.2		
	2015	63.9	38.5	35.7		10.9	13.2		1.7
	2014	38.8	34.2	40.8		12.3	11.9		0.8
	2012	31.2	41.0	43.5		6.3	9.3		
Claines	2016	39.9	37.4	17.4	28.3	10.1	6.9		
	2015	75.9	42.4	17.4	21.2	11.2	7.9		
	2014	44.8	35.8	12.9	27.0	17.3	7.0		
	2012	40.7	44.2		41.8		14.0		
Gorse Hill	2016	30.6	16.1	50.7		28.2	3.7		1.4
	2014	31.6	13.8	44.6		34.2	4.6		2.7
	2012	24.6	15.6	72.0			12.4		
Nunnery	2016	34.7	20.0	55.7		17.1	6.8		0.4
	2015	65.2	32.0	41.6		18.9	6.5		1.0
	2014	36.5	25.9	50.4			10.7		13.0
	2012	31.4	29.4	53.7			8.9		8.0
Rainbow Hill	2016	26.9	21.9	53.0		18.2	6.9		
	2014	30.2	15.5	42.7		28.6	8.4		4.8
	2012	22.8	18.5	60.5		12.6	8.3		
St Clement	2016	34.9	46.4	29.5		15.5	8.6		
	2015	69.0	45.9	29.8		15.3	9.0		
	2012	34.0	44.6	33.1	4.4	9.4	3.5	5.1	
St John	2016	28.0	19.2	53.1	3.9	15.0	7.0		1.8
	2015	62.3	30.4	44.9		15.8	7.1		1.7
	2014	32.5	16.6	44.0		27.9	8.4		3.2
	2012	27.7	26.7	57.6			9.3		6.3
St Peter's Parish	2015	74.0	60.6	21.9		11.0	6.4		
	2014	37.5	48.0	19.4	2.9	22.6	7.2		
St Stephen	2016	42.5	31.7	8.5		9.2	50.6		
	2015	70.0	38.8	13.1		10.7	35.6	1.9	
	2012	35.2	30.5	16.3	3.6		49.7		
Warndon	2016	26.7	12.4	54.0		28.6	5.0		
	2014	27.3	14.6	40.9		37.2	4.4		2.9
	2012	22.9	15.8	75.2			9.0		
Warndon Parish North	2015	71.4	54.4	23.5		14.6	7.5		
	2014	34.6	46.0	20.4		22.5	11.2		
Warndon Parish South	2015	69.5	54.3	25.4		13.1	7.2		
	2014	35.7	52.7	18.1		21.7	7.4		

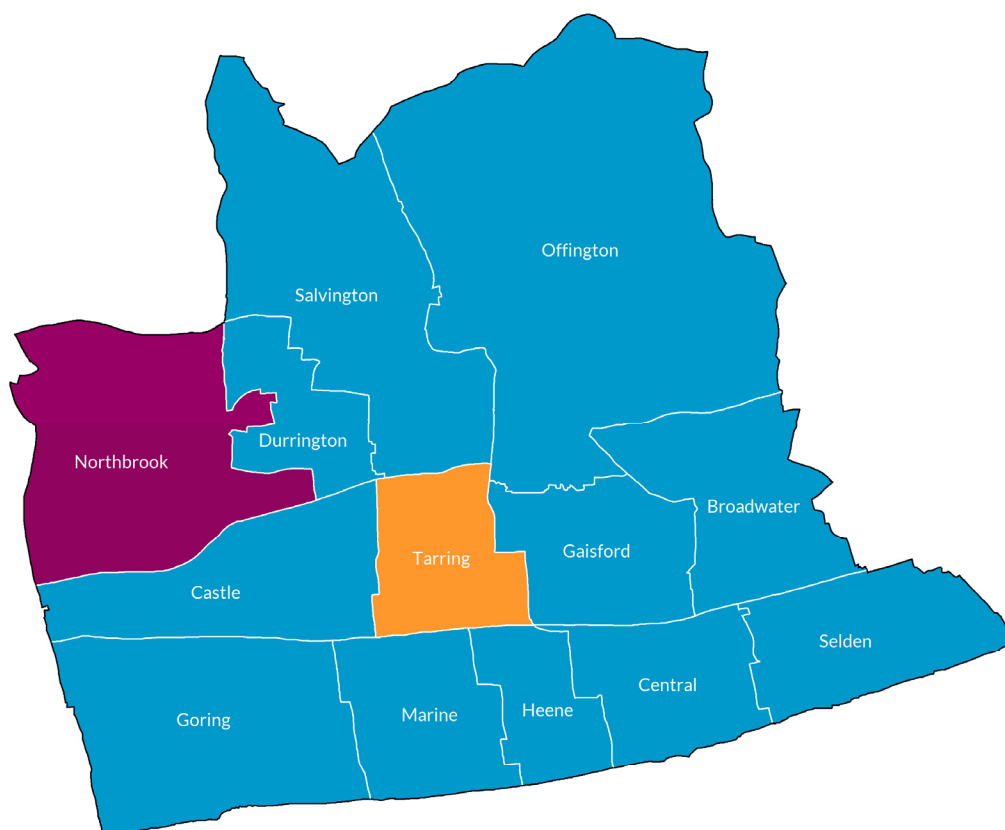


# Worthing

This results compendium began with the East Sussex district of Adur, and (almost) closes with its neighbour: Worthing. Adur and Worthing are twins in more ways than bookstopping these results: they share services and a parliamentary constituency. They've also a broadly similar history of Lib Dem strength, though nowhere near as strong in Worthing. And the parties poll broadly similarly: Conservatives 39% here; 36% in Adur, Labour 20% here, 24% there; UKIP 21% here, 23% there. Yet the outcomes those similar vote share produce are wildly different. Adur is an unstable marginal council. Worthing has a huge Conservative majority of 27 seats. If there's a reason why votes distribute so radically differently in two very similar councils it's not known to me. 32 Conservative councillors, 2 Lib Dems (despite polling 8 percentage points less than Labour, who win none), 2 UKIP, and 1 Green. Although Labour won no seats, they came very close in 2016 in Heene and Selden: neither of which they've ever won.

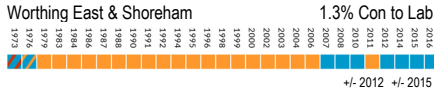
73 76 78 79 80 82 83 84 86 87 88 90 91 92 94 95 96 98 99 00 02 03 04 06 07 08 10 11 12 14 15 16

Results dashboard																						
Broadwater			Castle			Central			Durrington			Gaisford			Goring			Heene				
20	19	18	20	19	18	20	19	18	2020	2018	20	19	18	20	19	18	20	19	18	20	19	18
Marine			Northbrook			Offington			Salvington			Selden			Tarring							
20	19	18	2020	2018	20	19	18	20	19	18	20	19	18	20	19	18	20	19	18			



	Conservatives		Labour		Liberal Dem		UKIP		Green		Independents		Others	
	Seats	%Votes	Seats	%Votes	Seats	%Votes	Seats	%Votes	Seats	%Votes	Seats	%Votes	Seats	%Votes
16	11	38.6	0	20.3	1	12.6	1	20.9	0	7.6	0	0.0	0	0.0
15	11	44.3	0	15.3	0	11.9	0	18.8	0	9.8	0	0.0	0	0.0
14	9	35.9	0	11.7	1	12.6	1	29.0	1	10.7	0	0.0	0	0.0

## Broadwater



<b>Paul Baker</b>	Con	<b>664</b>	<b>35.9</b>	<b>+ 2.8</b>	<b>- 5.1</b>
Lorna E. Beaumont	Lab	489	26.4	+ 5.4	+ 8.8
Tony Anderson	UKIP	344	18.6	+ 1.8	- 2.1
John C. Apsey	LD	198	10.7	- 18.4	- 0.2
Richard D. Battson	Grn	157	8.5	-	- 1.2

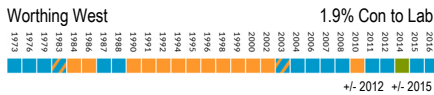


## Castle



<b>Steve Wills</b>	Con	<b>650</b>	<b>32.3</b>	<b>+ 3.2</b>	<b>- 5.3</b>
Charles James	UKIP	615	30.6	+15.1	+ 4.7
Ian Walker	Lab	348	17.3	+ 2.2	+ 1.3
Trudi A. Starling	LD	293	14.6	- 25.7	- 0.3
Julian L. Warrick	Grn	105	5.2	-	- 0.4

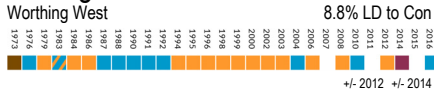
## Central



<b>Paul Westover</b>	Con	<b>587</b>	<b>28.2</b>	<b>- 1.3</b>	<b>- 3.8</b>
Richard Mulholland	Lab	553	26.6	+ 2.5	+ 7.8
Gari D. Owen	Grn	384	18.5	+ 6.8	- 3.7
Malcolm Milne	UKIP	351	16.9	+ 1.7	- 0.6
Christine M. Allen	LD	203	9.8	- 9.7	+ 0.3

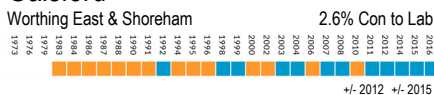


## Durrington



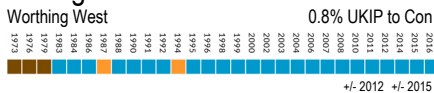
<b>Jane Sim</b>	Con	<b>498</b>	<b>40.0</b>	<b>+ 4.9</b>	<b>+15.1</b>
Mike Jelliss	UKIP	404	32.5	+16.9	- 4.3
Jacqueline B. Cranfield	LD	294	23.6	- 12.7	- 0.6
Thom French	Grn	48	3.9	-	+ 0.4

## Gaisford



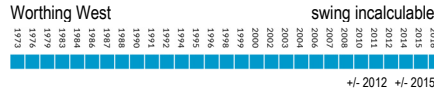
<b>*Val Turner</b>	Con	<b>808</b>	<b>38.4</b>	<b>+ 1.8</b>	<b>- 5.4</b>
Joe Thornton	Lab	527	25.0	+ 7.0	+ 6.4
Chris Gould	UKIP	319	15.2	+ 1.3	- 0.8
Antony Brown	LD	248	11.8	- 19.7	+ 1.7
Rosie Turner	Grn	202	9.6	-	- 1.8

## Goring



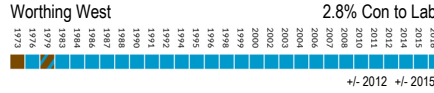
<b>Steve Waight</b>	Con	<b>1,345</b>	<b>51.7</b>	<b>+ 1.5</b>	<b>- 5.9</b>
Sybil I. Betts	UKIP	524	20.1	- 0.1	- 3.4
Peggy Harris	Lab	380	14.6	- 0.4	+ 3.5
David Aherne	Grn	195	7.5	0.0	+ 1.4
Dimitri Seirlis	LD	157	6.0	- 1.1	- 2.5

## Heene



<b>*Paul High</b>	Con	<b>700</b>	<b>36.4</b>	<b>- 11.1</b>	<b>- 2.3</b>
Jim Deen	Lab	629	32.7	-	+16.6
Geoffrey Brown	UKIP	331	17.2	- 5.8	+ 1.2
Joseph M. Pearce	Grn	149	7.7	-	- 13.7
Peter R.E. Fullilove	LD	116	6.0	- 23.5	- 1.7

## Marine



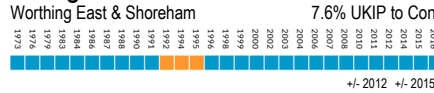
<b>*Joan Bradley</b>	Con	<b>961</b>	<b>45.2</b>	<b>- 4.6</b>	<b>- 4.4</b>
Jill Guest	Lab	415	19.5	+ 1.0	+ 5.2
Kirk L. Dickenson	UKIP	348	16.4	- 1.7	+ 0.4
Michael A. Finch	LD	217	10.2	- 3.3	0.0
Antony R. Grace	Grn	185	8.7	-	- 1.1

## Northbrook



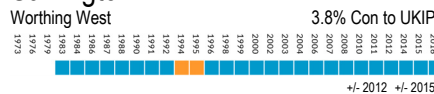
<b>Mark Withers</b>	UKIP	<b>311</b>	<b>30.6</b>	<b>-</b>	<b>- 2.5</b>
Karen Harman	Con	282	27.7	- 12.0	- 8.1
*Keith D.R. Sunderland	LD	198	19.5	- 20.7	+ 2.5
Darren L. Pearce	Lab	185	18.2	+ 6.6	+ 9.5
Graham J. McKnight	Grn	41	4.0	- 4.5	- 1.4

## Offington



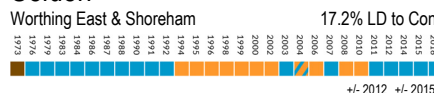
<b>*Elizabeth Sparkes</b>	Con	<b>1,253</b>	<b>56.7</b>	<b>+ 8.6</b>	<b>- 1.6</b>
John F.W. Strange	UKIP	433	19.6	- 6.4	+ 1.9
Jed J. Smith	Lab	238	10.8	- 1.8	+ 1.5
Patricia W. Izod	LD	169	7.6	- 5.7	- 1.1
Anne Weinhold	Grn	117	5.3	-	- 0.7

## Salvington



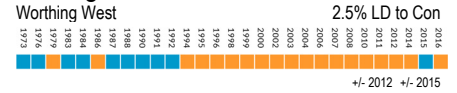
<b>Antony Baker</b>	Con	<b>946</b>	<b>43.7</b>	<b>- 3.0</b>	<b>- 6.2</b>
David J. Smith	UKIP	622	28.7	+ 4.6	+ 5.0
David Lace	Lab	266	12.3	- 3.4	- 0.8
Michael J. Cranefield	LD	231	10.7	- 2.9	- 2.6
Lauren B. Salvage	Grn	100	4.6	-	-

## Selden



<b>Keith R. Bickers</b>	Con	<b>695</b>	<b>34.7</b>	<b>+ 1.1</b>	<b>- 2.1</b>
Mike Barrett	Lab	667	33.3	+ 9.5	+11.1
Graham Adams	UKIP	337	16.8	+ 1.5	- 1.6
Yvonne E. Leonard	LD	165	8.2	- 19.5	- 3.2
Valerie A. Ellis	Grn	137	6.8	-	- 4.4

## Tarring



<b>Hazel Thorpe</b>	LD	<b>734</b>	<b>36.5</b>	<b>- 7.2</b>	<b>+10.3</b>
Lin Salter	Con	468	23.3	- 2.3	- 11.3
Adrian Price	UKIP	393	19.6	+ 4.3	+ 1.8
Gina Dee	Lab	308	15.3	- 0.1	+ 1.4
Caroline Ponto	Grn	107	5.3	-	- 2.3

# How Worthing voted

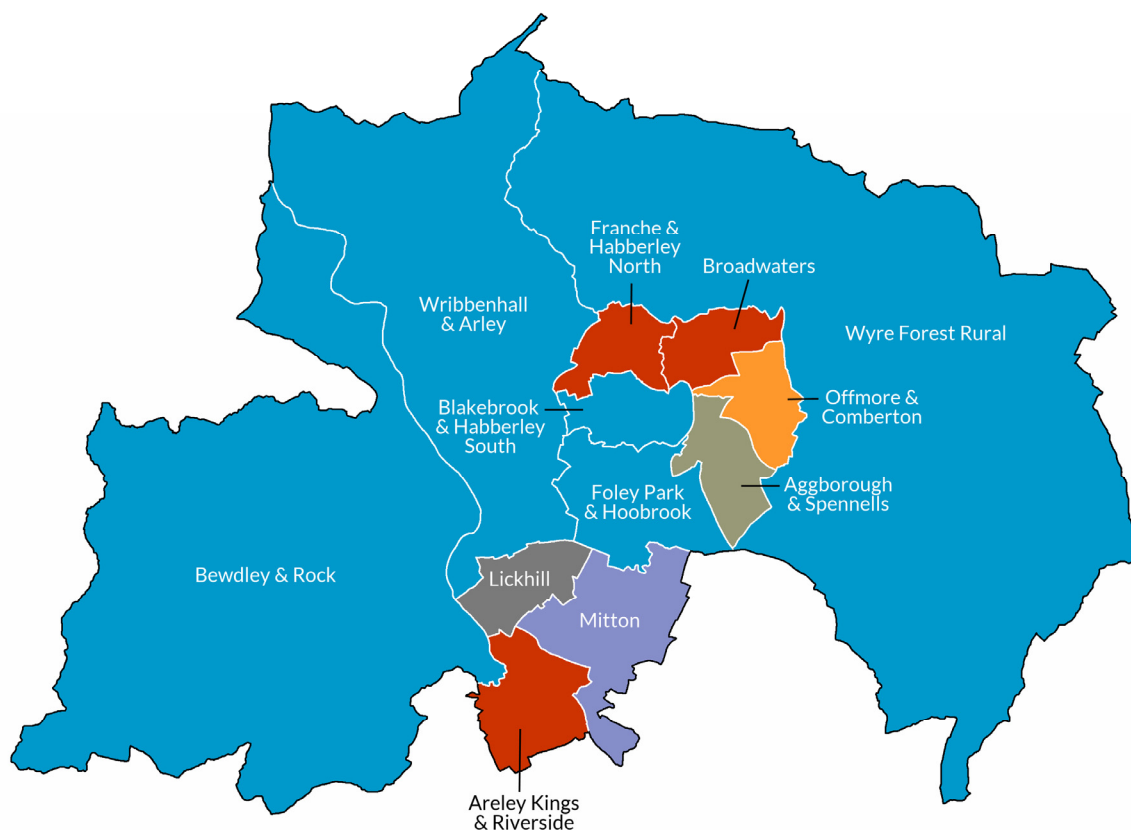
	Date	%Poll	Con	Lab	LD	UKIP	Green	Ind	Oth
Broadwater	2016	27.6	35.9	26.4	10.7	18.6	8.5		
	2015	63.7	41.0	17.6	10.9	20.7	9.7		
	2014	32.4	34.2	13.0	12.3	31.3	9.2		
	2012	25.9	33.1	21.0	29.1	16.8			
Castle	2016	32.0	32.3	17.3	14.6	30.6	5.2		
	2015	61.5	37.6	16.0	14.9	25.9	5.6		
	2014	35.1	32.2	14.9	19.0	29.9	4.0		
	2012	27.9	29.1	15.1	40.3	15.5			
Central	2016	29.1	28.2	26.6	9.8	16.9	18.5		
	2015	58.1	32.0	18.8	9.5	17.5	22.2		
	2014	31.8	25.9	15.6	8.1	24.1	26.3		
	2012	22.9	29.5	24.1	19.5	15.2	11.7		
Durrington	2016	32.1	40.0		23.6	32.5	3.9		
	2014	34.7	24.9	10.6	24.2	36.8	3.5		
	2012	31.1	35.1	13.1	36.3	15.6			
Gaisford	2016	31.4	38.4	25.0	11.8	15.2	9.6		
	2015	64.8	43.8	18.6	10.1	16.0	11.4		
	2014	34.3	37.4	13.3	12.8	22.9	13.5		
	2012	26.8	36.6	18.0	31.5	13.9			
Goring	2016	38.4	51.7	14.6	6.0	20.1	7.5		
	2015	73.5	57.6	11.1	8.5	16.7	6.1		
	2014	43.8	48.5	10.3	6.3	27.6	7.3		
	2012	35.3	50.2	15.0	7.1	20.2	7.5		
Heene	2016	31.4	36.4	32.7	6.0	17.2	7.7		
	2015	58.7	38.7	16.1	7.7	16.0	21.4		
	2014	32.8	34.0	10.6	7.5	23.7	24.2		
	2012	23.3	47.5		29.5	23.0			
Marine	2016	32.6	45.2	19.5	10.2	16.4	8.7		
	2015	68.7	49.6	14.3	10.2	16.0	9.8		
	2014	39.0	43.6	11.7	7.4	27.1	10.3		
	2012	29.3	49.8	18.5	13.5	18.1			
Northbrook	2016	27.3	27.7	18.2	19.5	30.6	4.0		
	2014	27.9	35.8	8.7	17.0	33.1	5.4		
	2012	20.9	39.7	11.6	40.2		8.5		
Offington	2016	34.8	56.7	10.8	7.6	19.6	5.3		
	2015	72.3	58.3	9.3	8.7	17.7	6.0		
	2014	40.8	47.9	7.4	7.5	30.8	6.3		
	2012	32.2	46.9	13.2	12.7	27.2			
Salvington	2016	30.9	43.7	12.3	10.7	28.7	4.6		
	2015	66.9	49.9	13.1	13.3	23.7			
	2014	36.4	39.0	9.1	6.7	38.2	7.0		
	2012	26.7	46.7	15.7	13.6	24.1			
Selden	2016	33.3	34.7	33.3	8.2	16.8	6.8		
	2015	62.2	36.8	22.2	11.4	18.4	11.2		
	2014	31.4	30.4	17.9	15.1	26.6	10.1		
	2012	28.6	33.6	23.8	27.7	14.8			
Tarring	2016	31.9	23.3	15.3	36.5	19.5	5.3		
	2015	65.8	34.6	13.9	26.2	17.8	7.6		
	2014	34.9	20.8	9.6	31.5	29.4	8.7		
	2012	27.0	25.6	15.4	43.7	15.3			

# Wyre Forest

The towns of Kidderminster and Stourport form the basis of the Worcestershire district of Wyre Forest - nothing to do with the Lancashire district of Wyre. Although the Tories currently have a majority it's not secure: a variety of parties jostle to get elected including, uniquely, the Independent Community Health Campaign (IHC). This is the successor to the Save Kidderminster Hospital Campaign that ousted the Labour MP (and Health Minister) in 2001 and sent the independent Dr Richard Taylor to Westminster for two terms. So already Labour has won, the Tories have won and a single issue pressure group have won. The Lib Dems and Liberals also win here, UKIP is strong and independents can win one of the wards. The Conservatives are not especially strong in the urban wards of either town but they dominate the surrounding countryside and are secure for the time being. There are 23 Conservatives, 3 Labour, 3 Independents, 1 UKIP, 1 IHC, 1 Lib Dem and 1 Liberal: Conservative majority of 13.

73 76 78 79 80 82 83 84 86 87 88 90 91 92 94 95 96 98 99 00 02 03 04 06 07 08 10 11 12 14 15 16

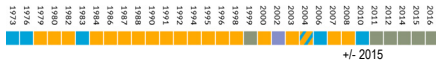
Results dashboard																	
Aggborough			Areley Kings			Bewdley & Rock			Blakebrook			Broadwaters			Foley Park		
20	19	18	20	19	18	20	19	18	20	19	18	20	19	18	20	19	18
Franche			Lickhill			Mittion			Offmore			Wribbenhall & Arley			Wyre Forest Rural		
20	19	18	2019			20	19	18	20	19	18	2020	2018	20	19	18	



	Conservatives		Labour		Liberal Dem		UKIP		Green		Independents		Others	
	Seats	%Votes	Seats	%Votes	Seats	%Votes	Seats	%Votes	Seats	%Votes	Seats	%Votes	Seats	%Votes
16	5	29.0	3	23.4	1	4.2	0	20.2	0	3.1	1	4.0	1	16.1
15	23	31.8	3	19.3	0	1.2	1	17.1	0	8.6	3	3.2	3	18.8
14	5	26.2	2	18.0	0	0.0	5	25.8	0	1.4	1	3.3	1	25.4

## Aggborough & Spennells

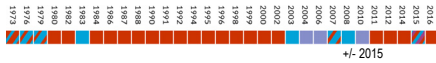
Wyre Forest



Candidate	Party	2015	2010	2005	2000	1995	1990	1985	1980	1975
<b>*John C. Aston</b>	Ind	922	41.3	+11.1						
Anna Coleman	Con	389	17.4	- 5.0						
Philip H. Jeanes	UKIP	309	13.8	+ 1.9						
Keith R. Robertson	ICHC	306	13.7	+ 1.1						
Brian A. Rushbrook	Lab	245	11.0	- 3.4						
Doug Hine	Gm	63	2.8	- 5.6						

## Areley Kings & Riverside

Wyre Forest



Candidate	Party	2015	2010	2005	2000	1995	1990	1985	1980	1975
<b>Vi Higgs</b>	Lab	659	33.2	+ 9.5						
Lin Henderson	Con	566	28.6	+ 5.0						
John W.R. Thomas	ICHC	367	18.5	+ 3.4						
Berenice S. Dawes	UKIP	344	17.4	- 17.5						
Nick Atkinson	Gm	46	2.3	- 0.4						

## Bewdley & Rock

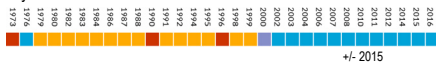
Wyre Forest



Candidate	Party	2015	2010	2005	2000	1995	1990	1985	1980	1975
<b>Rod Wilson</b>	Con	851	34.5	- 4.8						
Calne E. Edginton-White	ICHC	555	22.5	+ 3.7						
Maurice A. Alton	UKIP	479	19.4	+ 4.6						
Rod Stanczyszyn	Lab	478	19.4	+ 3.4						
Phil Oliver	Gm	107	4.3	- 6.8						

## Blakebrook & Habberley South

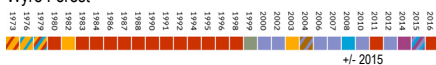
Wyre Forest



Candidate	Party	2015	2010	2005	2000	1995	1990	1985	1980	1975
<b>*Juliet D. Smith</b>	Con	633	34.4	+ 5.1						
George Connelly	UKIP	452	24.6	+ 4.4						
Bernadette Connor	Lab	414	22.5	+ 4.1						
Adrian S. Beavis	LD	170	9.2	+ 3.9						
Victoria A. Lea	Gm	169	9.2	+ 1.0						

## Broadwaters

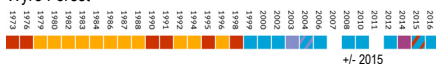
Wyre Forest



Candidate	Party	2015	2010	2005	2000	1995	1990	1985	1980	1975
<b>Steven J. Walker</b>	Lab	485	26.3	+ 5.5						
Paul Wooldridge	UKIP	432	23.4	+ 4.4						
Peter W.M. Young	ICHC	394	21.3	- 1.4						
William P.S. Mack	Con	337	18.3	- 2.4						
Dave Finch	Gm	115	6.2	- 3.1						
Rachel L. Akathiotis	LD	83	4.5							

## Foley Park & Hoobrook

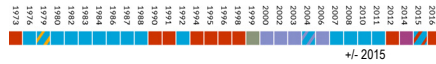
Wyre Forest



Candidate	Party	2015	2010	2005	2000	1995	1990	1985	1980	1975
<b>Nicky Gale</b>	Con	611	31.3	+ 5.3						
Michael J.W. Wrench	UKIP	497	25.5	+ 7.3						
Gerald Crumpton	Lab	425	21.8	- 0.3						
John F. Byng	ICHC	318	16.3	0.0						
Leia R.D. Beavis	LD	100	5.1	- 0.3						

## Franche & Habberley North

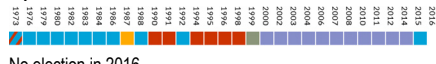
Wyre Forest



Candidate	Party	2015	2010	2005	2000	1995	1990	1985	1980	1975
<b>*Nigel Knowles</b>	Lab	867	35.5	+12.7						
Paul B. Harrison	Con	695	28.4	- 3.0						
Caroline M. Shellie	ICHC	436	17.8	- 2.5						
Bill Hopkins	UKIP	385	15.7	+ 0.3						
John E. Davis	Gm	62	2.5	- 5.3						

## Lickhill

Wyre Forest



No election in 2016

## Mitton

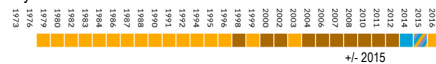
Wyre Forest



Candidate	Party	2015	2010	2005	2000	1995	1990	1985	1980	1975
<b>Nicky Martin</b>	ICHC	580	29.9	+ 5.6						
John Holden	UKIP	502	25.8	+ 4.6						
*Tony Muir	Con	432	22.2	- 7.6						
Jill Hawes	Lab	394	20.3	+ 3.4						
Gilda M. Davis	Gm	34	1.8	- 6.1						

## Offmore & Comberton

Wyre Forest



Candidate	Party	2015	2010	2005	2000	1995	1990	1985	1980	1975
<b>Shazu Miah</b>	LD	610	25.8							
Martin J. Stooke	UKIP	549	23.2	+ 6.6						
Mike Cheeseman	Con	412	17.4	- 3.5						
Nick Savage	Lab	384	16.2	+ 0.7						
Meriel R. Acton	ICHC	326	13.8	- 6.0						
Brett Caulfield	Gm	86	3.6	- 4.5						

## Wribbenhall & Arley

Wyre Forest



Candidate	Party	2015	2010	2005	2000	1995	1990	1985	1980	1975
<b>Rebecca J. Vale</b>	Con	471	32.2	- 7.7						
Linda A. Candlin	ICHC	429	29.3	+10.5						
Daniel J. Crampton	Lab	311	21.2	+ 3.6						
David J. Field	UKIP	222	15.2	- 0.9						
Martin Layton	Gm	31	2.1	- 5.5						

## Wyre Forest Rural

Wyre Forest



Candidate	Party	2015	2010	2005	2000	1995	1990	1985	1980	1975
<b>*Stephen J. Williams</b>	Con	1,273	51.6	+13.4						
David P. Jones	Lab	725	29.4	+ 7.6						
Dan Collins	UKIP	468	19.0	+ 5.5						

# How Wyre Forest voted

	Date	%Poll	Con	Lab	LD	UKIP	Green	ICHC	Ind	Oth
Aggborough & Spennells	2016	33.4	17.4	11.0		13.8	2.8	13.7	41.3	
	2015	65.1	22.4	14.4		11.9	8.4	12.6	30.2	
Areley Kings & Riverside	2016	35.0	28.6	33.2		17.4	2.3	18.5		
	2015	27.0	23.6	23.7		34.9	2.7	15.1		
Bewdley & Rock	2016	36.0	34.5	19.4		19.4	4.3	22.5		
	2015	73.7	39.3	16.0		14.8	11.1	18.8		
Blakebrook & Habberley South	2016	27.5	34.4	22.5	9.2	24.6	9.2			
	2015	55.8	29.3	18.4	5.3	20.2	8.2	16.8		1.7
Broadwaters	2016	27.9	18.3	26.3	4.5	23.4	6.2	21.3		
	2015	53.0	20.7	20.8		19.0	9.3	22.7		7.4
Foley Park & Hoobrook	2016	27.6	31.3	21.8	5.1	25.5		16.3		
	2015	55.0	26.0	22.1	9.1	18.2	8.3	16.3		
Franche & Habberley North	2015	32.0	28.4	35.5		15.7	2.5	17.8		
	2014	64.3	31.4	22.8		15.4	7.8	20.3		2.4
Lickhill	2014	68.9	38.2	17.0		18.7	4.0	22.1		
Mitton	2015	26.6	22.2	20.3		25.8	1.8	29.9		
	2014	61.6	29.8	16.9		21.2	7.9	24.3		
Offmore & Comberton	2015	31.7	17.4	16.2	25.8	23.2	3.6	13.8		
	2014	61.5	20.9	15.5		16.6	8.1	19.8		19.2
Wribbenhall & Arley	2015	33.8	32.2	21.2		15.2	2.1	29.3		
	2014	69.7	39.9	17.6		16.1	7.6	18.8		
Wyre Forest Rural	2015	34.9	51.6	29.4		19.0				
	2014	74.4	38.2	21.8		13.5	12.2	14.3		

# Summary of by-elections: 2015-2016

This list only includes councils that elected in 2016; other by-elections will be listed in future sets of elections when those councils are up for election.

Council	Ward	Date	Con	Lab	LD	UKIP	Green	Oths	Outcome
Cheltenham	Battledown	07.05.15	47.1	6.4	33.0	5.8	7.7		Con hold
Hastings	Central St Leonards	09.07.15	23.7	44.0	1.6	7.0	6.9	16.8	Lab hold
Hastings	St Helens	09.07.15	36.5	43.5	8.9	7.9	3.1		Con hold
Hyndburn	Spring Hill	09.07.15	33.8	55.3		9.7	1.2		Lab hold
Sandwell	Newton	09.07.15	23.2	59.1		15.9	1.8		Lab hold
Blackburn	Mill Hill	23.07.15	12.3	58.8	8.0	20.8			Lab hold
Elmbridge	Long Ditton	23.07.15	40.2		50.6	4.0	5.2		LD hold
North East Lincs	Croft Baker	23.07.15	24.7	37.0	15.6	15.3	3.2	4.1	Lab hold
Exeter	Pinhoe	13.08.15	42.3	42.0	3.5	8.0	3.5	0.6	Con gain from Lab
West Oxfordshire	Witney North	20.08.15	33.9	14.6	25.8	8.2	17.5		Con hold
Barnsley	Dearne North	27.08.15	3.7	69.8		12.0	14.5	14.5	Lab hold
Maidstone	Fant	10.09.15	27.1	20.0	24.1	10.2	14.2	4.3	Con hold
Sandwell	Blackheath	10.09.15	30.5	51.4		16.1	2.0		Lab hold
Thurrock	West Thurrock	10.09.15	26.2	43.0		30.8			Lab hold
Tunbridge Wells	Southborough N.	10.09.15	43.7		39.3	17.0			Con hold
Wakefield	Pontefract North	24.09.15	15.8	48.0	4.5	23.9		7.8	Lab hold
Wyre Forest	Blakebrook	24.09.15	40.0	16.6	3.6	16.9	11.6	11.2	Con hold
Cherwell	Banbury Grimsbury	01.10.15	38.1	45.0	4.2	8.6	4.1		Lab gain from Con
Woking	Goldsworth East	08.10.15	35.8	16.7	37.8	9.8			LD hold
Woking	Goldsworth West	08.10.15	40.0	11.4	38.0	10.6			Con gain from LD
Bury	Tottington	22.10.15	52.2	30.9	4.3	9.9	2.7		Con gain from Lab
Colchester	Dedham & Langham	22.10.15	77.9	5.4	8.1	8.6			Con hold
Oxford	Northfield Brook	22.10.15	7.2	77.9		9.2	4.3	1.4	Lab hold
Brentwood	Shenfield	29.10.15	57.4	3.3	32.5	5.7	1.1		Con gain from LD
Peterborough	West	29.10.15	46.4	29.4	4.1	16.4	3.7		Con hold
Chorley	Euxton North	29.10.15	36.4	57.3		6.2			Lab hold
Rochford	Rochford	26.11.15	32.0	32.4	11.1	24.4			Lab gain from Con
Huntingdonshire	Huntingdon East	09.12.15	31.8	7.5	45.0	15.6			LD gain from UKIP
Carlisle	Botcherby	07.01.16	15.4	33.5				51.1	Ind gain from Lab
St Helens	Thatto Heath	21.01.16	10.8	71.1		13.4	4.6		Lab hold
Bolton	Crompton	11.02.16	10.9	70.9	4.2	11.6	2.4		Lab hold
Coventry	Lower Stoke	11.02.16	15.9	57.3	5.7	13.4	7.6		Lab hold
Eastleigh	West End North	11.02.16	28.7	5.3	53.0	10.5	2.6		LD hold
Manchester	Higher Blackley	16.02.16	8.0	65.3	4.8	18.9	2.5	0.6	Lab hold
Dudley	Kingswinford N. & Wall Hth	25.02.16	53.8	34.5		9.7	1.9		Con hold
Dudley	St James'	25.02.16	23.4	46.3		30.3			Lab hold
Havant	Bondfields	03.03.16	30.2	21.6	27.3	20.9			Con hold
Craven	Embsay-with-Eastby	31.03.16	20.1					79.9	Ind gain from Con
Brentwood	Tipps Cross	05.05.16	59.9	6.4				33.7	Con hold
Castle Point	St George's	05.05.16	43.6	26.6		29.9			Con hold
Dudley	Pedmore & Stourbridge East	05.05.16	51.6	25.9	6.9	15.7			Con hold
Epping Forest	Loughton Forest	05.05.16	41.8					58.2	Res hold
Fareham	Fareham East	05.05.16	34.5	12.3	53.2				LD hold
Hastings	Old Hastings	05.05.16	30.4	69.6					Lab hold

Summary of by-elections 2015-2016 - continued

Council	Ward	Date	Con	Lab	LD	UKIP	Green	Oths	Outcome
Huntingdonshire	St Neots, Eynesbury	05.05.16	34.1	21.3				44.6	Ind hold
Ipswich	Castle Hill	05.05.16	62.4	37.6					Con hold
Liverpool	Belle Vale	05.05.16	4.4	82.0				13.6	Lab hold
Liverpool	Norris Green	05.05.16	4.0	92.7			4.0		Lab hold
Milton Keynes	Bletchley East	05.05.16	35.1	58.0	6.9				Lab hold
Mole Valley	Ashted Common	05.05.16	20.6				6.3	73.1	Ind hold
Nuneaton & Bedworth	Exhall	05.05.16	24.1	53.6		22.3			Lab hold
Pendle	Barrowford	05.05.16	68.8	31.2					Con hold
Pendle	Craven	05.05.16	43.3	56.7					LD gain?
Runnymede	Woodham	05.05.16	Unop						Con hold
St Helens	West Park	05.05.16		Unop					Lab hold
Salford	Little Hulton	05.05.16	15.4	56.5		28.1			Lab hold
Sefton	St Oswald	05.05.16		Unop					Lab hold
Southampton	Harefields	05.05.16	49.9	32.3	6.9		6.0	4.9	Con hold
Southampton	Woolston	05.05.16	28.6	54.8	5.3		6.0	5.4	Lab hold
Tameside	Mossley	05.05.16		77.9			22.1		Lab hold
Three Rivers	Carpenders Park	05.05.16	57.7	21.6	20.7				LD hold
Three Rivers	South Oxhey	05.05.16	16.9	52.4	3.9	26.8			Lab hold
Weymouth & Portland	Wyke Regis	05.05.16	26.8	64.2	9.0				Lab hold
Wirral	Liscard	05.05.16	20.3	79.7					Lab hold
Wokingham	Bulmershe & Whitegates	05.05.16	40.0	38.9	21.1				Con hold



# Index of candidates

Candidates are listed alphabetically by surname, followed by their party or description, the ward/s they stood in and an abbreviation for the council that ward is in.

## A

Aabe, Nura (Con) Easton, Bristol  
Aadahl, Ed (UKIP) Littleborough Lakes, Rochdale  
Aaron, Franklyn E. (LD) Stockland Green, Bham  
A'Barrow, Julie B. (Con) Bilton, Rugby  
Abbas, Qaisar (Lab) South Chafford, Thurrock  
Abbots, Michelle (Lab) Castle, Tamworth  
Abbott, John B. (Lab) Grange, Halton  
Abbott, John F. (Con) Bricknell, Hull  
Abbott, Joseph T. (Ind) Hebburn N, S Tyneside  
Abbott, Margery B. (Lab) E Chesterton, Cambridge  
Abbs, Toby (Con) Broomhill, Sheffield  
Abbs, Toby I. (Con) Dogsthorpe, Peterborough  
Abdullah, Anis (UKIP) Firth Park, Sheffield  
Abe, Frank (Con) Langley St Mary's, Slough  
Abel, Jill (Grn) Arnside, South Lakeland  
Abid, Homma (Con) Ashbrow, Kirklees  
Ablewhite, Jason D. (Con) St Ives E, Huntingdonshire  
Abo Henriksen, Adam (Grn) Tiptree, Colchester  
Abraham, Pearl C.L. (Con) Hillfields, Bristol  
Abraham, Peter J. (Con) Stoke Bishop, Bristol  
Abrahams, Sue (Con) Shoeburyness, Southend  
Abram, Soo (Grn) Reigate Central, Reigate  
Achwal, Sudhakar K. (No desc) Bishop's Waltham, Winchester  
Achwal, Vivian S. (LD) Whiteley, Winchester  
Ackroyd, Lyn (Con) Moreland, Gloucester  
Ackroyd, Maria (Con) Dalton, Kirklees  
Acton, Clare (LD) Woodhouse, Sheffield  
Acton, Meriel R. (ICHC) Offmore, Wyre Forest  
Adair, Richard J. (LD) Manor Park, Rushmoor  
Adam, Anne (Grn) Wolstanton, Newcastle-U-L  
Adam, George (Lab) Walverden, Pendle  
Adam, Sean A. (Grn) May Bank, Newcastle-U-L  
Adamczyk, Ian (UKIP) Standish, Wigan  
Adams, Andrew T. (Lab) St Luke, Winchester  
Adams, Graham (UKIP) Selden, Worthing  
Adams, Ian J. (Con) Heath, Halton  
Adams, Jack (Con) Hatfield SW, Welwyn Hatfield  
Adams, Marjorie (LD) Coates, Pendle  
Adams, Naomi (Con) Worsley, Rossendale  
Adams, Neil (TUSC) Whitley, Reading  
Adams, Paul (UKIP) Myton, Hull  
Adams, Peter (Grn) Painswick, Stroud  
Adcock, Rupert N. (Con) Holditch, Newcstle-U-L  
Addison, Bob (UKIP) Hart, Hartlepool  
Addison, Hilary J. (Con) St John's, Woking  
Adeniran, Olukayode A. (Lab) Pitsea S.E., Basildon  
Adey, Donald M. (LD) Trumpington, Cambridge  
Adey, Sue (Con) St Helen's, Hastings  
Adeyemo, Ade (LD) Lyndon, Solihull  
Adeyimi, Funmi (Lab) Witham, Lincoln  
Adie, Mike (UKIP) Lemington, Newcastle  
Adkinson, Keith (Lab) Fant, Maidstone  
Adshead, Neil (TUSC) Keppel, Rotherham  
Affleck-Cruise, Amanda J. (Lab) Odiham, Hart  
Affolter, Rudolf O.H. (Grn) Langley Grn, Crawley  
Afonso, Apolinario L. (UKIP) Dorking N, Mole Val  
Aftab, Hussain (Ind) St Mary's, Oldham  
Aftab, Mubashir (LD) Daneshouse, Burnley  
Agostino, Michelle J. (Lab) Haydon Wick, Swindon  
Aguado Melet, Ivan (LD) Chadlington, West Oxon  
Aherne, David (Grn) Goring, Worthing  
Ahmed, Aneela B. (Lab) City, Bradford  
Ahmed, Asif (Lab) St James's, Dudley  
Ahmed, Falak N. (Con) Idle, Bradford  
Ahmed, Iftikhar (Lab) C. Rochdale, Rochdale  
Ahmed, Mo (Lab) Timperley, Trafford  
Ahmed, Munir (Con) City, Bradford  
Ahmed, Munir M. (LD) Bulmershe, Wokingham  
Ahmed, Nadeem (LD) Whitefield, Pendle  
Ahmed, Riaz (LD) Bradford Moor, Bradford  
Ahmed, Ruby R. (Res) Molesey West, Elmbridge  
Ahmed, Shabana (Lab) Brinsworth, Rotherham  
Ahmed, Shaikh M. (UKIP) Normanton, Derby  
Ahmed, Shakil (Lab) Kingsway, Rochdale  
Ahmed, Uzma (Lab) Bordesley Green, Bham  
The Council Elections Almanac 2016

Ainscow, Edward (Con) Blaydon, Gateshead  
Ainscow, May (Con) Deckham, Gateshead  
Ainslie, Jim (Lab) Headland, Hartlepool  
Airey, Alex (Grn) Orton Longueville, Peterborough  
Airey, David J.A. (LD) Netley Abbey, Eastleigh  
Aitken, Kim L. (Con) Orton Waterville, Peterborough  
Aitken, Malcolm D. (Lab) Waltham Cross, Broxbourne  
Ajiboye, Sarah I. (Con) Crumpsall, Manchester  
Ajjane, Jamal (Lab) Molesey West, Elmbridge  
Akathiotis, Rachel L. (LD) Broadwaters, Wyre For  
Akbar, Salman (Con) Central, Redditch  
Akers-Belcher, Christopher (Lab) Foggy Furze, Hartlepool  
Akers-Belcher, Stephen (Lab) Manor House, Hartlepool  
Akhtar, Naeem (Lab) St Michael's, Coventry  
Akhtar, Sajid (Con) Heaton, Bradford  
Akthar, Kaneez (Lab) Keighley Central, Bradford  
Akther, Nasima (Lab) Nether Edge, Sheffield  
Alam, Saghir (Lab) Boston Castle, Rotherham  
Alan B. Simpson (Grn) Castle, Carlisle  
Alan J. Ware (SDP) Acocks Green, Birmingham  
Alanko, Jaska (LD) Thames Ditton, Elmbridge  
Alanko, Linda (LD) Walton North, Elmbridge  
Albert, Ian C. (Lab) Hitchin Bearton, North Herts  
Albiston, Kerry (Lab) Valley, Rotherham  
Albury, Carson (Con) Manor, Adur  
Alcott, Gordon (Lab) Cannock North, Cannock Chs  
Alcroft, Ruth (Lab) Dalston, Carlisle  
Alden, Deirdre C. (Con) Edgbaston, Birmingham  
Alden, Les (Lab) Eastbrook, Adur  
Alder, Katherine (UKIP) Irwell, Salford  
Alder, Martin G. (LD) Remenham, Wokingham  
Alder, Stuart (LD) Hitchin Bearton, North Herts  
Alderman, Patrick (Con) Lon Colney, St Albans  
Alderton, Brian G. (UKIP) Baldock East, N Herts  
Aldiss, Jason K. (Con) Morley North, Leeds  
Aldred, Ryan J. (TUSC) Ham, Plymouth  
Aldred, Tom (Lab) Facit, Rossendale  
Aldridge, Terence (Lab) Moorside, West Lancs  
Aldwinckle, Geoffrey (UKIP) Heanor, Amber Val  
Alexander, Charles W. (Con) Lawrence Hill, Bristol  
Alexander, Donald P. (Lab) Avonmouth, Bristol  
Alexander, Harvey (UKIP) Washburn, Harrogate  
Alexander, Harvey C. (UKIP) Moortown, Leeds  
Alexander, James (UKIP) Kingsholm, Gloucester  
Alexander, Lesley A. (Con) Frome Vale, Bristol  
Alexander, Michael (Grn) Eye, Peterborough  
Alexander-Sefre, Joanne P. (LD) Chigwell Row, Epping Forest  
Alford, Trevor (Con) Portchester East, Fareham  
Algar, Kevin T. (Con) Gipping, Ipswich  
Ali Arobi, Nurjahan (Grn) Little Horton, Bradford  
Ali Mohamadi, Fouad (Lab) Dore, Sheffield  
Ali, Ahmed (Lab) Rusholme, Manchester  
Ali, Amjad (LD) Toller, Bradford  
Ali, Ansar (Lab) North, Peterborough  
Ali, Ibrahim (Lab) Coalclough, Burnley  
Ali, Irim (Lab) Wingrove, Newcastle  
Ali, Kashif (Lab) Hipperholme, Calderdale  
Ali, Liaqat (LD) Levenshulme, Manchester  
Ali, Maya A. (Lab) Westwood, Coventry  
Ali, Mohammad (Lab) Canalside, Woking  
Ali, Motokin (LD) Myton, Hull  
Ali, Muhammad I. (Con) Lye, Dudley  
Ali, Nasrin B. (Lab) Levenshulme, Manchester  
Ali, Rois (Lab) Cheylesmore, Coventry  
Ali, Shahid (LD) Nether Edge, Sheffield  
Ali, Shaukat (Lab) Cheetham, Manchester  
Ali, Shaukat (Lab) St Thomas's, Dudley  
Ali, Shaz (Con) Birchills-Leamore, Walsall  
Ali, Syed A. (Con) Hendon, Sunderland  
Ali, Tahir (Lab) Nechells, Birmingham  
Ali, Zulfikar (Con) Pleck, Walsall  
Alijiah, Zahra (Lab) Fallowfield, Manchester  
Alker, Helen M. (Grn) Eccles, Salford  
Allan, Jim (Lab) Camperdown, North Tyneside  
Allan, Malcolm R. (LD) Marple North, Stockport  
Allanson, Guy (Lab) Marston Moor, Harrogate  
Allard, Crispin T.J. (LD) Redland, Bristol  
Allbright, John M. (UKIP) Camp Hill, Nuneaton  
Allcock, Leon (Lab), Rotherham Vale, Rotherham  
Allcott, Mel (LD) Claines, Worcester  
Allcroft, Adam J. (Con) E. Ecclesfield, Sheffield  
Alldridge, Louise C. (TUSC) Plympton Erle, Plymouth  
Allen Michael G. (Grn) Abbey, Sandwell  
Allen Sarah Ann (Lab) Wingfield  
Allen, Brad (Con) Bloxwich West, Walsall  
Allen, Charlotte C. (Grn) Elton, Bury  
Allen, Chris (Con) Nethermayne, Basildon  
Allen, Christine M. (LD) Central, Worthing  
Allen, Denise (Lab) Prescott South, Knowsley  
Allen, Frank R. (Con) Culcheth, Warrington  
Allen, Harry R. (Con) St James', Tunbridge Wells  
Allen, Howard J. (Grn) Shirley E. Solihull  
Allen, John A. (UKIP) Tilbury St Chad's, Thurrock  
Allen, Josh B. (Con) St Andrew's, Hyndburn  
Allen, Laurence C. (UKIP) Moss Bank, St Helens  
Allen, Maggie (Grn) Shirley W. Solihull  
Allen, Matthew (LD) Spotland, Rochdale  
Allen, Pat (Lab) Ashted Common, Mole Valley  
Allen, Pat (LD) Elland, Calderdale  
Allen, Paul (UKIP) Cannock West, Cannock Chase  
Allen, Pauline (LD) Parklands, Newcastle  
Allen, Pauline M. (LD) Central, Bristol  
Allen, Richard J. (Lab) St Ives W, Huntingdonshire  
Allen, Steve (Con) Eye, Peterborough  
Allen, Stuart J. (Con) Crouch, Basildon  
Allen, Susan L. (Grn) Old Heath, Colchester  
Allen, Valerie M. (Con) Culcheth, Warrington  
Allen-Holmes, Madeline (UKIP) Marsh House, Blackburn  
Allen-King, Jill (LD) Blenheim Park, Southend  
Allison, George A. (Lab) Byker, Newcastle  
Allison, Lynne (Grn) Haldens, Welwyn Hatfield  
Allison, Malcolm A.J. (Grn) Hesters Way, Cheltenham  
Allison, Trevor (LD) Dalston, Carlisle  
Allonby, Reuben (Con) Ulverston Town, S Lakeland  
Allport, Gary (Con) Shirley S. Solihull  
Allport, Leslie R. (UKIP) St Martin's, Basildon  
Allsopp, Neil (Con) Waterhead, Oldham  
Allsopp, Steve (Lab) Walcot, Swindon  
Allt, Sara (Con) Western Springs, Cannock Chase  
Al-Mahfuz, Joydu (Grn) Darnall, Sheffield  
Alnoud, Saleh (Lab) Broomhill, Sheffield  
A-Lot, Silly Sir Oink (OMRL) Sharston, Manchester  
Alston, Dave (Lab) Belfairs, Southend  
Alston, Sue (LD) Fulwood, Sheffield  
Alton, Maurice A. (UKIP) Bewdley, Wyre Forest  
Ambler, Simon R. (CCH) Crookham West, Hart  
Ambridge, Joe (Lab) Stroud Valley, Stroud  
Ambrosius, Andre (Lab) St Mark's, Cheltenham  
Ameen, Imtiaz A. (Con) Dewsbury South, Kirklees  
Ames, Brian (Lab) Hollinwood, Oldham  
Ames, Stephen A. (Con) Claydon, Gt Yarmouth  
Amias, Ruth (TUSC) Minchinhampton, Stroud  
Amin, Hasin (Con) Medlock Vale, Oldham  
Amos, Alan T. (Con) Bedwardine, Worcester  
Amos, Christopher N. (LD) Rumworth, Bolton  
Amos, Len (Lab) Fernhill, Rushmoor  
Anderson, Andrew A. (Con) Walton C, Elmbridge  
Anderson, Andrew D. (LD) Martins Wood, Stevenage  
Anderson, Barry J. (Con) Adel, Leeds  
Anderson, Dave (TUSC) Radford, Coventry  
Anderson, David G. (UKIP) Dukinfield Stalybridge, Tameside  
Anderson, David L. (LD) West Green, Crawley  
Anderson, David R. (Con) Bicester S, Cherwell  
Anderson, Dom (Lab) Boulton, Derby  
Anderson, Dominic (LD) Orchard Park, Hull  
Anderson, John M. (CI Ind) Canvey Isl C, Castle Pt  
Anderson, Kevin (Lab) Leigh South, Wigan  
Anderson, Paul J. (Lab) Bixley, Ipswich  
Anderson, Sara (Grn) Western Springs, Cannock Chase  
Anderson, Sue (LD) Sheldon, Birmingham  
Anderson, Terence M. (TUSC) Normanton, Derby

Anderson, Tom (Con) Greasby, Wirral  
 Anderson, Tony (UKIP) Broadwater, Worthing  
 Anderson, Vera-Anne (Lab) Walton S, Elmbridge  
 Anderson-Basseby, David E. (Con) Woodham, Runnymede  
 Andras, Peter E. (LD) Ravenscliffe, Newcastle-U-L  
 Andrew, Adrian J.A. (Con) Pheasey Park Farm, Walsall  
 Andrew, Jonathan P. (Con) Allerton, Liverpool  
 Andrew, Paul D. (Grn) Holbrook, Coventry  
 Andrews, Adele P. (UKIP) Southey, Sheffield  
 Andrews, Allan R. (Con) Earlsdon, Coventry  
 Andrews, Jean (Lab) Letchworth S.W., N Herts  
 Andrews, Jenny (Lab) Hellaby, Rotherham  
 Andrews, Mark D. (TUSC) S. Yardley, Birmingham  
 Andrews, Melissa (Con) Castle, Carlisle  
 Andrews, Melissa (TUSC) Cadishead, Salford  
 Andrews, Pauline (UKIP) E. Ecclesfield, Sheffield  
 Andrews, Peter R. (LD) Morley North, Leeds  
 Angel, Thomas J. (Con) Dinnington, Rotherham  
 Anglin, John (Lab) Beacon, South Tyneside  
 Anguige, Ian (Con) West Green, Crawley  
 Angus, Valerie (UKIP) St Loye's, Exeter  
 Ankers, Paul J. (LD) Reddish North, Stockport  
 Annfield, Marcus (Con) Up Hatherley, Cheltenham  
 Ansar, Eileen (Lab) Clover Hill, Pendle  
 Ansari, Adam (Con) Ettingshall, Wolverhampton  
 Ancombe, Michael (LD) Brookmans Park, Welwyn Hatfield  
 Anstee, Sean B. (Con) Bowdon, Trafford  
 Anthony, James A.C. (LD) Town Close, Norwich  
 Antrobus, Derek (Lab) Swinton N., Salford  
 Applebaum, David (Grn) Dore, Sheffield  
 Appleby, Barry (UKIP) Abbey, Derby  
 Appleton, John L. (Grn) St Michael's, Sunderland  
 Apey, John C. (LD) Broadwater, Worthing  
 Arakelian, Catherine I. (Lab) Kidlington E, Cherwell  
 Aran, Morgan (LD) Birchwood, Lincoln  
 Arbour, Francis A. (UKIP) Chadderton C, Oldham  
 Arbuckle, Jude P. (LD) Pudsey, Leeds  
 Arbuckle, Kate (LD) Calverley, Leeds  
 Arch, Jon (LD) Panshanger, Welwyn Hatfield  
 Archer, Craig M. (Lab) Sweeney Park, Rochford  
 Archer, Daniel S. (Grn) Cradley, Dudley  
 Archer, David J. (Con) Esher, Elmbridge  
 Archer, Maurice S. (Grn) Quarry Bank, Dudley  
 Archer, Pam (Grn) Norton, Dudley  
 Archer, Rod (Con) Castle, Lincoln  
 Archer, Sandra (Grn) Longstanton, South Cambs  
 Archer, Sheila J. (LD) Hatfield SW, Welwyn Hfield  
 Archer, Simon J. (LD) Hatfield SW, Welwyn Hfield  
 Ardan, Gregory A.E. (LD) Reigate Hill, Reigate  
 Argent, Mark T. (LD) Castle, Cambridge  
 Arif, Akbar A. (Con) Ardwick, Manchester  
 Arif, Jhazab (UKIP) Arboretum, Derby  
 Arif, Salma (Lab) Gipton, Leeds  
 Aris, Andrew (Grn) Banbury Hardwick, Cherwell  
 Armitage, David A. (Con) North Town, Rushmoor  
 Armstrong, Charlotte (Grn) Bridge, Ipswich  
 Armstrong, Ian (Con) Boldon Colliery, S. Tyneside  
 Armstrong, Jeff (UKIP) Horwich N.E., Bolton  
 Armstrong, Kenneth (UKIP) Paddox, Rugby  
 Armstrong, Luke C. (LD) Winlaton, Gateshead  
 Armstrong, Neville D. (Con) Benwell, Newcastle  
 Armstrong, Sarah J. (NewFirst) Denton, Newcastle-Upon-Tyne  
 Arnett, Paul A.S. (LD) Callowland, Watford  
 Arnold, Andy (UKIP) Attleborough, Nuneaton  
 Arnold, Christopher J. (Con) Rural N, Colchester  
 Arnold, Mark (LD) Foulness, Rochford  
 Arnold, Nick (Con) Eastleigh South, Eastleigh  
 Arnold, Rachel (Grn) St Peter's, Wolverhampton  
 Arnold, Stephanie L. (Con) Bursledon, Eastleigh  
 Arnold, Tracy (LD) Foulness, Rochford  
 Arshad, Mobeen (Grn) Burngreave, Sheffield  
 Arshad, Mohammad (Lab) Bamford, Rochdale  
 Arshad, Musawar R. (Con) Reedley, Pendle  
 Arthur, David M. (Ind) Benton, North Tyneside  
 Arthur, Ewan J. (LD) North Manor, Bury  
 Artwell (Ind) Barton, Oxford  
 Ascough, Liam S. (Con) Horley West, Reigate  
 Ash, Chris (Lib) Dogsthorpe, Peterborough  
 Ash, Robert C. (LD) Ribbleson, Preston  
 Ashall, Laura (Con) Goldsworth Park, Woking  
 Ashburner, Eric (LD) Littleover, Derby  
 Ashcroft, Nancy J. (Con) Blackbrook, St Helens  
 Ashcroft, Peter H. (UKIP) Huntingdon North, Huntingdonshire  
 Ashcroft, Wally (Con) Windle, St Helens  
 Ashe, Jon (Grn) Fulwood, Sheffield  
 Ashfield, Chloe J. (Lab) Whitchurch, Basingstoke  
 Ashington, James (UKIP) Lymm S, Warrington  
 Ashley, Nicholas V. (UKIP) Sawtry, Huntingdonshire  
 Ashley, Stephanie (Grn) Leggatts, Watford  
 Ashraf, Nadeem (Con) Hartcliffe, Bristol  
 Ashraf, Naeem H. (Lab) Brierfield, Pendle  
 Ashton, Guy J.C. (Con) St Michael, Winchester  
 Ashton, Liz (Lab) Berkeley Vale, Stroud  
 Ashton, Penny (UKIP) Hemsworth, Wakefield  
 Ashton, Peter J. (Lab) Baildon, Bradford  
 Ashton, Steve (UKIP) Crofton, Wakefield  
 Ashwell, Philip L. (Lab) Battenhall, Worcester  
 Ashwood, Rose L. (Lab) St Loye's, Exeter  
 Ashworth, Alan J. (Grn) Milnrow, Rochdale  
 Ashworth, Barbara M. (Lab) Greensclough, Rossendale  
 Ashworth, Chris (Con) Bulmershe, Wokingham  
 Ashworth, Kenneth W. (LD) Banbury Grimsbury, Cherwell  
 Ashworth, Ronald B. (UKIP) Goodshaw, Rossendale  
 Ashworth, Trevor E. (UKIP) Whickham South, Gateshead  
 Asif, Gulfam (Lab) Dewsbury South, Kirklees  
 Askew, James R. (Grn) Westham East, Weymouth  
 Askwith, James L. (UKIP) S Jesmond, Newcastle  
 Aslam, Mohammad (Con) Bradley, Pendle  
 Aspden, Kieran (UKIP) Ingol, Preston  
 Asquith, Jeremy E.C. (LD) Moor Park, 3 Rivers  
 Assenheim, Mike (Ind) Shoeburyness, Southend  
 Assheton, Janet E. (Grn) Nechells, Birmingham  
 Astbury, Lauren A.E. (Lab) Anston, Rotherham  
 Aston, Jayne E. (Lab) Cherryfield, Knowsley  
 Aston, John C. (Ind) Aggborough, Wyre Forest  
 Aston, Kathy (Grn) Darnall, Sheffield  
 Aston, Margaret P. (Lab) Castle, Dudley  
 Aston, Mary P. (LD) Hillsborough, Sheffield  
 Attack, Ken (Con) Cropredy, Cherwell  
 Atasoy, Nevin (Lab) Stanborough, Watford  
 Ateeque, Ur-Rehman (Lab) Medlock Vale, Oldham  
 Atherton, Allan (Con) Aspull, Wigan  
 Atherton, David A. (Con) St Mary's, Oldham  
 Atherton, Judith (Con) Ince, Wigan  
 Atherton, Margaret (Con) Douglas, Wigan  
 Atherton, Susan (Con) Worsley Mesnes, Wigan  
 Atkin, Alan (Lab) Wath, Rotherham  
 Atkin, Joan (Con) Walker, Newcastle  
 Atkin, Tim (Con) Ardsley, Leeds  
 Atkins, Richard F. (UKIP) Oxshott, Elmbridge  
 Atkins, Sue (TUSC) Woolston, Southampton  
 Atkinson, Glen C. (LD) Farnworth, Bolton  
 Atkinson, Grace M. (Con) W. Ecclesfield, Sheffield  
 Atkinson, Helen E. (Grn) Currock, Carlisle  
 Atkinson, John W.J. (UKIP) Parklands, Newcastle  
 Atkinson, Margaret E. (Con) Kirkby Malzeard, Harrogate  
 Atkinson, Nick (Grn) Areyley Kings, Wyre Forest  
 Atkinson, Nick (Lab) Handside, Welwyn Hatfield  
 Atkinson, Rebecca S. (Lab) Barnes, Sunderland  
 Atkinson, Stephen (LD) Belle Vale, Liverpool  
 Attard, Lennard V. (Grn) Charlton Park, Cheltenham  
 Attiq, Rehman (Ind) Werneth, Oldham  
 Attwood, Mike (Con) Norton, Dudley  
 Atwal, Ajit S. (LD) Abbey, Derby  
 Atwal, Gurdial S. (Lab) Handsworth Wd, Bham  
 Aubrey, Sam (UKIP) Canvey Island S, Castle Pt  
 Aubrey, Sandra A. (UKIP) St Peter's, Castle Point  
 Auckland, Ian (LD) Graves Park, Sheffield  
 Auckland, Susan E. (LD) Graves Park, Sheffield  
 Audland, Rupert J. (LD) Milnthorpe, S Lakeland  
 Aulakh, Sera S. (Con) Blakenhall, Wolverhampton  
 Austen, John (UKIP) Hawkhurst, Tunbridge Wells  
 Austin, Alison (Con) Monkseaton N, N Tyneside  
 Austin, Frank S. (Con) Whitley Bay, N Tyneside  
 Austin, Glyn (Lab) Bicester South, Cherwell  
 Austin, Lewis J. (Con) Collingwood, N Tyneside  
 Austin, Pamela H. (LD) Westborough, Southend  
 Austridge, Simon A. (UKIP) St Mark's, Rushmoor  
 Avellino, Vincent (UKIP) Peartree, Southampton  
 Avery, Oskar A. (Lab) West Gosforth, Newcastle  
 Avery, Robert P.A. (Con) Prescot N, Knowsley  
 Avery, Susan E. (Grn) Arboretum, Worcester  
 Avis, Howard (Lab) Rokeye, Rugby  
 Axcell, Brian (LD) Appleton, Warrington  
 Axcell, Irina (LD) Bewsey, Warrington  
 Axford, Steve (Con) Fawdon, Newcastle  
 Axton, Mike (Res) Molesey West, Elmbridge  
 Aylen, Stephen T. (Ind) Belfairs, Southend  
 Aylett, Dean T. (Ind) Mossley, Tameside  
 Aylett, Richard C. (Ind) Ashton, Wigan  
 Ayling, Brian (Ind) St Luke's, Southend  
 Ayling, Ken (Con) Hoddesdon Town, Broxbourne  
 Ayling, Marion (Lab) Bewbush, Crawley  
 Ayoade, Tony A. (Con) Crofton, Wakefield  
 Ayre, Angela (Lab) Loughton Alderton, Epping Forest  
 Ayres, Lynne (Con) West, Peterborough  
 Ayris, Steve (LD) Graves Park, Sheffield  
 Ayrton, Lucy I.F. (Grn) Littlemore, Oxford  
 Azad, Ayesha (Con) Heathlands, Woking  
 Azad, Jamila B. (Lab) St Clement's, Oxford  
 Azad, Mohammed (Lab) St Mary's, Oxford  
 Azam, Malik (UKIP) Popley West, Basingstoke  
 Azim, Mohammad (LD) Nether Edge, Sheffield  
 Azim, Mohammed (Lab) Sparkbrook, Birmingham  
 Aziz, Abdul (Con) Walverden, Pendle  
 Aziz, Jahangir (LD) City, Leeds  
 Aziz, Lora (Grn) Wivenhoe, Colchester  
 Aziz, Noorad (Lab) Netherton, Hyndburn  
 Aziz, Tahir (Lab) Canalside, Woking

## B

Baber, Barney (Con) Market, Cambridge  
 Bachelor, John D. (Grn) West Chesterton, Cambridge  
 Back, Anne P. (UKIP) Mincinglake, Exeter  
 Bacon, Chris (UKIP) Gunthorpe, Peterborough  
 Bacon, James (Lab) Old Hastings, Hastings  
 Bacon, Jon (Con) Thorpe, Southend  
 Baggaley, Mike (LD) Freeland, West Oxon  
 Bagnall, Brian (Con) Bramhall South, Stockport  
 Bagnall, Doug (LD) Horwich & Blackrod, Bolton  
 Baharier, Linda R. (Lab) Bletchingley, Tandridge  
 Bah-Pokawa, Binta (Lab) Broughton, Milton Keynes  
 Bailey, Aaron T. (TUSC) Almondbury, Kirklees  
 Bailey, Alex (Grn) Hampton Vale, Peterborough  
 Bailey, Brian A. (UKIP) Wath, Rotherham  
 Bailey, Chris (LD) West Leigh, Southend  
 Bailey, Graham (UKIP) Harestone, Tandridge  
 Bailey, Gwyn (Lab) Appleton, Castle Point  
 Bailey, Katy (TUSC) Barton, Gloucester  
 Bailey, Matthew (Grn) Radcliffe North, Bury  
 Bailey, Reginald (Lab) Kildgrove, Newcastle-U-L  
 Bailey, Robert M. (Con) Burscough East, W Lancs  
 Bailey, Shaun S. (Con) Hesters Way, Cheltenham  
 Bailey, Sheila (Lab) Edgeley, Stockport  
 Bailey, Tab (Grn) Dene, Newcastle  
 Bailey, Tom (LD) Welham Green, Welwyn Hatfield  
 Bailey-Sharam, Jozias L.V. (Grn) St Mary's, Bury  
 Bailey-Smith, Fiona A. (LD) Richmond, Sheffield  
 Bailey-Smith, Gordon (UKIP) Kursaal, Southend  
 Baillie, James E. (Con) Sholing, Southampton  
 Baillie, Peter A. (Con) Harefield, Southampton  
 Baillie, Robert S. (UKIP) Boyce, Castle Point  
 Bain, Chris (Lab) Glascote, Tamworth  
 Bain, Ian C. (Lab) Wakefield S, Wakefield  
 Bain, Nigel A.V.S. (LD) Brookmans Pk, Welwyn Hatfield  
 Bainbridge, Andy (Lab) E. Ecclesfield, Sheffield  
 Baines, Julie E. (Lab) Amblecote, Dudley  
 Baines, Terry J. (Con) C Milton Keynes, Milton Keynes  
 Bains, Balvinder S. (Lab) Upton, Slough  
 Baird, Caroline (Grn) Stroud Central, Stroud  
 Baird, Gail (Grn) St Thomas, Portsmouth  
 Baker, Amanda C. (Grn) Acocks Green, Birmingham  
 Baker, Andy (Con) Whiteley, Winchester  
 Baker, Antony (Con) Salvington, Worthing  
 Baker, Bailey J. (LD) Barnes, Sunderland  
 Baker, Brendan M. (Grn) Barnwood, Gloucester  
 Baker, David W. (LD) Stannington, Sheffield  
 Baker, Gill (Grn) Heavitree, Exeter  
 Baker, Jo (Grn) Wickersley, Rotherham  
 Baker, Joe (Lab) Greenlands, Redditch  
 Baker, John (LD) Highwoods, Colchester  
 Baker, Kenneth P. (Lab) Coxheath, Maidstone  
 Baker, Kerry (Con) Wyke Regis, Weymouth  
 Baker, Lesley (Grn) Batchwood, St Albans  
 Baker, Lucille (Con) Priory, Exeter  
 Baker, Mark I. (TUSC) Eastville, Bristol  
 Baker, Martin J. (LD) Oakley, Basingstoke  
 Baker, Melanie A. (Ind) Harton, South Tyneside  
 Baker, Paul (Con) Broadwater, Worthing  
 Baker, Penny (LD) Stanington, Sheffield  
 Baker, Trevor R. (Ind) Stonehouse, Stroud  
 Baker-Rogers, Jo (Lab) Keppel, Rotherham  
 Baksa, Christopher M. (UKIP) Luddendenfoot, Calderdale  
 Balaam, Mark L. (LD) Eastleigh Central, Eastleigh  
 Balapatel, Mohamed I. (Con) Shear Brow, Blackburn  
 Balasingam, Thineshkumar (TUSC) Leggatts, Watford

Balchin, Clive (Ind) Hareholme, Rossendale  
Balchin, Mark G. (Con) Redland, Bristol  
Bald, Enid (Con) Linton, South Cambs  
Balding, Nigel (Con) Birchwood, Warrington  
Baldwin, Daryl (Lab) Grange, Gloucester  
Baldwin, David J. (Lab) Stonesfield, West Oxon  
Baldwin, Margaret A. (Con) Topsham, Exeter  
Baldwin, Roger (Ind Res) Loughton Forest, Epping Forest  
Baldwin, Tom (TUSC) Windmill Hill, Bristol  
Baldwin-Moore, Maureen E. (Con) Edgeley, Stockport  
Bale, Nikki (UKIP) Honicknowle, Plymouth  
Balkan, Alexander A. (UKIP) Chertsey St Ann's, Runnymede  
Ball, Alan G. (Ind) Bramley, Basingstoke  
Ball, Cameron F. (Lab) Pilgrims Hatch, Brentwood  
Ball, Cath (Lab) St James, Oldham  
Ball, Chas (Grn) Crosland Moor, Kirklees  
Ball, Fleur O.S. (LD) Devonport, Plymouth  
Ball, Michael (UKIP) Mancroft, Norwich  
Ball, Richard S. (Con) Compton, Plymouth  
Ball, Robert (UKIP) Alphington, Exeter  
Ball, Simon Ashley (Ind) Maltby, Rotherham  
Ballance, Daniel J. (Lab) Churchill, Adur  
Ballance, John (Lab) Manor, Adur  
Ballantyne, Christopher T. (UKIP) Fenham, Newcastle-Upon-Tyne  
Ballard, Claire L. (Lab) Tadley South, Basingstoke  
Ballard, Tate A. (Lab) Danesborough, Mil Keynes  
Ballinger, Michael A. (Con) Lower Stoke, Coventry  
Ballman, Ericqua R. (Lab) Gorse Hill, Swindon  
Ballsdon, Isobel (Con) Mapledurham, Reading  
Balshaw, Michael A. (Con) Ashton, Preston  
Bamber, Alan W. (LD) Heath Tn, Wolverhampton  
Bamber, Daryl (Con) Brookfield, Preston  
Bamber, Jenny (FFK) Cheryfield, Knowsley  
Bamber, Victoria (Con) Riversway, Preston  
Bamforth, Kathy (Grn) Tiptree, Colchester  
Bamforth, Roger E. (Grn) Rural North, Colchester  
Banes, Lisa (Lab) Manor Castle, Sheffield  
Banfield, Hannah L. (Lab) Banbury Cross, Cherwell  
Bangert, James A. (Lab) Stannington, Sheffield  
Banham, Pauline (LD) Bramhall North, Stockport  
Banks, Annia C. (Lab) Wetheral, Carlisle  
Banks, Christine (Lab) Central, Liverpool  
Banks, David (LD) St Michael, Winchester  
Banks, Peter D.C. (Grn) Mersea, Colchester  
Banks, Peter J. (OWL) Knowsley, West Lancs  
Banks, Peter S. (UKIP) Old Warley, Sandwell  
Banks, Royston (UKIP) Cadley, Preston  
Bannister, Irene (LD) Washington E. Sunderland  
Bannister, Laura A. (Grn) Fallowfield, Manchester  
Bannister, Lucy J. (Grn) Withington, Manchester  
Bannister, Roger (TUSC) Kirkdale, Liverpool  
Bannon, Chris (Lab) Swanside, Knowsley  
Bannon, Teresa D. (Lab) Meols, Sefton  
Banting, Philip A. (LD) Harborne, Birmingham  
Baranowski, Helen (LD) Bingley Rural, Bradford  
Barber, Christopher F. (LD) Shard End, Bham  
Barber, Cliff (Lab) Freshney, NE Lincs  
Barber, Helen L. (Con) Chuxen, Sefton  
Barber, Lewis C. (Con) Lexden, Colchester  
Barber, Martyn P. (Con) Manor, Sefton  
Barber, Paul M. (Con) Victoria, Sefton  
Barber, Sarah L.R. (Lab) Priory Heath, Ipswich  
Barber, Stephen M. (Con) Crome, Norwich  
Barbour, Katherine J. (Grn) Woolston, Southampton  
Barfield, Ian P. (LD) Park, NE Lincs  
Barford, Lucy J. (Grn) Leatherhead S, Mole Valley  
Bargh, John F. (Con) Altham, Hyndburn  
Barham, Andy (UKIP) Orton Longueville, Peterborough  
Barham, Malcolm R. (Con) Castle, Lincoln  
Barham, Michael D. (Lab) Sherborne St John, Basingstoke  
Bariah, Gina (Con) Blethchley West, Milton Keynes  
Barker, Ann-Marie (LD) Goldsworth Pk, Woking  
Barker, Ben J. (Grn) Staveley-in-Cartmel, South Lakeland  
Barker, Daniel J. (LD) Short Heath, Walsall  
Barker, David (Lab) Mosborough, Sheffield  
Barker, David (UKIP) Ramsbottom, Bury  
Barker, David G. (LD) Knaphill, Woking  
Barker, Granville (UKIP) Worsley, Rossendale  
Barker, James W. (Grn) Croft Baker, NE Lincs  
Barker, Kerry (Lab) Henbury, Bristol  
Barker, Kristopher C. (TUSC) Arbourthorne, Sheffield  
Barker, Max (Con) Kingshurst, Solihull  
Barker, Sam (Con) Coleridge, Cambridge  
Barker, Trevor J. (Grn) Silhill, Solihull  
Barker-Hahlo, David (Grn) Pennsylvania, Exeter  
Barkes, Kate (Grn) Lyth Valley, South Lakeland  
Barkham, Joseph V. (LD) Buckhurst Hill West, Epping Forest  
Barkham, Simon F. (LD) Paston, Peterborough  
Barkley, Ian (Grn) Holderness, Rotherham  
Barks, Claire A. (UKIP) North, Peterborough  
Barks, David J. (LD) Park, Watford  
Barley, Roger E. (Lab) Sutton Trinity, Birmingham  
Barlow, Kieran I. (TUSC) Croft Baker, NE Lincs  
Barlow, Mark H. (UKIP) Chesterton, Newcastle-Under-Lyme  
Barlow, Nick (LD) Castle, Colchester  
Barlow, Paul (UKIP) Orchard Park, Hull  
Barnard, Jen (Grn) Arbourthorne, Sheffield  
Barnard, Steve (Grn) Nether Edge, Sheffield  
Barned, John R. (UKIP) Park Wood, Maidstone  
Barnes, Bob (UKIP) St Bartholomew, Winchester  
Barnes, Christopher (UKIP) Langworthy, Salford  
Barnes, Gary (UKIP) Longholme, Rossendale  
Barnes, Jenny (Grn) Bitterne Park, Southampton  
Barnes, John (LD) Buckskin, Basingstoke  
Barnes, Lauren A. (Grn) Boothstow, Salford  
Barnes, Michael C. (Con) Bradford, Manchester  
Barnes, Michael H. (Lab) Nascot, Watford  
Barnes, Robert (Con) Chadderton Cl, Oldham  
Barnes-Andrews, Stephen W. (Lab) Bevois, Southampton  
Barnett, Christopher (BNP) Gannow, Burnley  
Barnett, Ian R. (Grn) Barrowford, Pendle  
Barnett, Joanna (Ind) Horley East, Reigate  
Barnett, Sophie A. (Lab) Romsey, Cambridge  
Barnsley, Pat (Con) Fulwood, Sheffield  
Barnsley, Roger (Con) Ecclesall, Sheffield  
Barr, Bob (LD) Lymm North, Warrington  
Barraclough, Robert W. (Grn), Kirkburton, Kirklees  
Barraclough, Stephen R. (Lab) Finchampstead North, Wokingham  
Barrall, Taylor J.A. (Lab) Chalkwell, Southend  
Barras, Donna (Con) Kingswinford North, Dudley  
Barras, Jonathan D.S. (UKIP) Bolton, Bradford  
Barras, Lara J. (UKIP) Eceleshill, Bradford  
Barratt, Karen (Lab) St Paul, Winchester  
Barrell, Dilys M.J. (LD) Park, Cheltenham  
Barrett, Adrian R. (Lab) Whitefield, Pendle  
Barrett, David (LD) Shoebyrness, Southend  
Barrett, Martin J. (UKIP) Quinton, Birmingham  
Barrett, Mike (Lab) Selden, Worthing  
Barrett, Paul M. (Con) Ilkley, Bradford  
Barrett, Sheila A. (Lab) Welwyn East, Welwyn Hat  
Barrett, Tim N. (Lab) Warley, Brentwood  
Barrett, Val (Con) Melbourn, South Cambs  
Barrett-Payton, Eric W. (Con) Cherry Hinton, Cambridge  
Barrie, Glynis (Con) Preston, North Tyneside  
Barrow, Bill (LD) Kensington, Liverpool  
Barrow, Christian (LD) Lawrence Hill, Bristol  
Barrow, John G. (Eng Dem) Cippenham Grn, Slough  
Barrow, Stephen (LD) Saddleworth West, Oldham  
Barry, David (Grn) Old Hastings, Hastings  
Barry, Nigel (Con) Hollington, Hastings  
Barry, Vince T. (Lab) Plymstock Radford, Plymouth  
Bartch, Jamie L. (Con) Glebe, Lincoln  
Bartholomew, Owen L. (LD) Greenstead, Colchester  
Bartington, Suzanne E. (Con) Witney E, W Oxon  
Bartle, James R. (Con) North Heaton, Newcastle  
Bartlet, Michael (Lab) Verulam, St Albans  
Bartlett, Alan (Con) Bridge, Maidstone  
Bartlett, Philippa (Con) Fulwood, Sheffield  
Barton, David J. (TUSC) Morton, Carlisle  
Barton, Dinah J.C. (Grn) St Michael, Winchester  
Barton, George R. (Con) Peverel, Adur  
Barton, Jack A. (Grn) Banbury Grimsbury, Cherwell  
Barton, Kathleen S. (Con) Ecclestone, St Helens  
Barton, Keith A. (Con) Fareham South, Fareham  
Barton, Kylie (Grn) Milton, Portsmouth  
Barton, Lyn (LD) Shrub End, Colchester  
Barton, Richard W. (Con) West Park, St Helens  
Barton, Roy L. (Con) Romsey, Cambridge  
Barton-Briddon, Chris (UKIP) Badger Farm, Winchester  
Bartram, Stephen J. (Grn) Milton, Southend  
Bartrick, James E. (LD) Little Paxton, Huntingdonshire  
Barwick, Sarah J. (Lab) Headcorn, Maidstone  
Basch, Jonquil (LD) Hollybush, Welwyn Hatfield  
Basch, Konrad (LD) Hollybush, Welwyn Hatfield  
Basch, Rachel L. (LD) Handside, Welwyn Hatfield  
Bashir, Hajran (Lab) Willenhall North, Walsall  
Bashir, Shazia (Con) North, Peterborough  
Bashir, Sohail (Lab) Callowland, Watford  
Baskerville, Denise C. (LD) Roebuck, Stevenage  
Baskerville, Ralph C. (LD) Longmeadow, Stevenage  
Bassett, Belinda A. (Grn) Park Wood, Maidstone  
Bassett, Philippe D. (Con) Molesey West, Elmbridge  
Basson, Nicholas J.L. (Con) Greenbank, Liverpool  
Basu, Angelo (Con) Weetwood, Leeds  
Basu, Jacqueline B. (LD) Earlsdon, Coventry  
Basu, Ronen (Con) Culverden, Tunbridge Wells  
Batchelor, Callum (Lab) Weedon, Daventry  
Batchelor, John D. (LD) Linton, South Cambs  
Bate, Ryan S.R. (LD) Grappenhall, Warrington  
Bate, Sebastian (LD) Fetcham East, Mole Valley  
Bateman, Bernard A. (Con) Wathvale, Harrogate  
Bateman, Philip T.A. (Lab) Wednesfield North, Wolverhampton  
Bates, Jo (Grn) Thorpe, Southend  
Bates, John P. (Con) Marple North, Stockport  
Batey, David R. (LD) Aboretum, Derby  
Bathory-Porther, Elizabeth S. (Grn) Witham, Lincoln  
Batsford, Andy (Lab) St Helen's, Hastings  
Batson, Matthew (UKIP) Sherbourne, Coventry  
Batt, Charlie (Grn) Woodfield, Stevenage  
Batterbury, Jean A. (Lab) Rowner, Gosport  
Battersby, Diana J. (Grn) Walkden N., Salford  
Battersby, Frederick R. (Grn) Little Hulton, Salford  
Battle, Jean (Lab) Church, Hyndburn  
Battson, Richard D. (Grn) Broadwater, Worthing  
Batty, Peter (Lab) Bridgemary South, Gosport  
Battye, Janet M. (LD), Calderdale, Calderdale  
Battye, Roger D. (LD) Dalton, Kirklees  
Baum, Dennis J. (Lab) Stockbridge, Knowsley  
Bax, Steve (Con) Molesey East, Elmbridge  
Baxendale, Jonathan (UKIP) Heaton & Lostock, Bolton  
Baxendale, Martin (Grn) Stroud Valley, Stroud  
Baxter, Colin R. (Con) Southcoates East, Hull  
Baxter, Frances (UKIP) Barton, Oxford  
Baxter, Paula M. (Lab) Boothferry, Hull  
Baxter, Sam (Con) Penketh, Warrington  
Bayes, Kirsten (LD) Abbey, Reading  
Bayes, Steven J. (Lab) Orchard Park, Hull  
Bayley-Sanderson, Mike (UKIP) Flixton, Trafford  
Bayley-Sanderson, Val (UKIP) Longford, Trafford  
Baz, Baber (LD) South Yardley, Birmingham  
Bazley, Ann (LD) Stakes, Havant  
Bazley, Simon J. (Con) Iffley Fields, Oxford  
Beal, Mike (Lab) Banbury Calthorpe, Cherwell  
Beal, Stan (Grn) St Budeaux, Plymouth  
Beales, Amy (Ind Res) Loughton Forest, Epping For  
Bean, Biff (Lab) Hartsholme, Lincoln  
Bean, Jonathan S. (Grn) Millbrook, Southampton  
Beard, Conrad C. (Grn) Bredbury, Stockport  
Beard, George F. (Con) St Paul, Winchester  
Beard, Trevor P. (UKIP) Bulkington, Nuneaton  
Beard, Wendy (UKIP) Wem Brook, Nuneaton  
Beardmore, Kenny (Grn) Heath Hayes East, Cannock Chase  
Beasley, Diana (UKIP) Heavitree, Exeter  
Beatham, Alan (Lab) Ribston, Harrogate  
Beaty, Charles A.M. (Con) St Thomas, Exeter  
Beauchamp, Bob (Con) Erdington, Birmingham  
Beaumont, Andrew (UKIP) Urmston, Trafford  
Beaumont, Christine (Lab) Maltby, Rotherham  
Beaumont, John B. (Lab) Bulkington, Nuneaton  
Beaumont, Lorna E. (Lab) Broadwater, Worthing  
Beaven, Jake M. (LD) Prettygate, Colchester  
Beavis, Adrian S. (LD) Blakebrook, Wyre Forest  
Beavis, John (Con) Lee West, Gosport  
Beavis, Leia R.D. (LD) Foley Park, Wyre Forest  
Bebbington, Ben (Grn) Tividale, Sandwell  
Bebby, Pat (UKIP) Brooklands, Manchester  
Beck, Dominic E. (Lab) Wales, Rotherham  
Beck, Joanna R. (UKIP) Oakwood, Derby  
Becker, Adrian (Grn) Swindon Village, Cheltenham  
Beckerman, Jon (Con) Sherrards, Welwyn Hat  
Beckett, Gordon I. (Con) Linacre, Sefton  
Beckett, Helen J. (Lab) Peartree, Welwyn Hatfield  
Beckett, Vivienne R. (UKIP) Woolton, Liverpool  
Bedford, Diane B. (Con) St Mark's, Rushmoor  
Bedford, Matthew (LD) Abbots Langley, 3 Rivers  
Bedi, Madhuri (Lab) Foxborough, Slough  
Bedi-Chadha, Payal (Lab) Bilston East, Wolverhampton  
Beeby, Cherry (Grn) Werrington, Peterborough  
Beech, Mark W. (No desc) Pelsall, Walsall

Beech, Nicola A. (Lab) St George Central, Bristol  
 Beecham, Ray (LD) Ulverston North, S Lakeland  
 Beecher, Jay (UKIP) Bretton, Peterborough  
 Beer, Rod (Lab) Thrupp, Stroud  
 Beer, Stan (Ind) Pateley Bridge, Harrogate  
 Beere, Andrew G. (Lab) Banbury Grimsbury, Cherwell  
 Beetham, Martin (LD) Keighley East, Bradford  
 Beevers, Graham M. (Lab) Hatfield Villages, Welwyn Hatfield  
 Begley-Moore, Sonja (LD) Tadworth, Reigate  
 Begum, Manny (LD) Castle, Carlisle  
 Behan, Peter G. (UKIP) Edgely, Stockport  
 Beioley, Helen J. (Lab) Chalford, Stroud  
 Beirne, John (Ind) Sutton, St Helens  
 Belben, Andrew (Con) Bewbush, Crawley  
 Belben, Gary J. (UKIP) Priory Vale, Swindon  
 Belben, Tina (Con) Pound Hill North, Crawley  
 Belcher, Adam J. (LD) Crofton, Wakefield  
 Belcher, David J. (Grn) Graiseley, Wolverhampton  
 Belcher, Helen C. (LD) Evendons, Wokingham  
 Belcher, Joe (Grn) Edgbaston, Birmingham  
 Belcher, Neil M. (Lab) Mersea, Colchester  
 Belcher, Sharon V. (Lab) Marfleet, Hull  
 Belfield, Andy (Lab) Graves Park, Sheffield  
 Belford, Tony (Con) Canvey Island South, Castle Pt  
 Bell, Andrew W. (Grn) Aliphington, Exeter  
 Bell, Anne M. (LD) Harestone, Tandridge  
 Bell, Christopher J. (Grn) Morley South, Leeds  
 Bell, Claire (Lab) Banbury Grimsbury, Cherwell  
 Bell, Diana L. (Lab) Welham Green, Welwyn Hat  
 Bell, Duncan J. (Con) Hatfield Villages, Welwyn Hat  
 Bell, Eleanor (LD) Badger Farm, Winchester  
 Bell, Gary (Lab) Killingworth, North Tyneside  
 Bell, Grace M.A. (LD) Hutton Central, Brentwood  
 Bell, Joanne (Lab) Boldon Colliery, S Tyneside  
 Bell, Linda M. (Brit Res) Gorse Hill, Worcester  
 Bell, Lorraine K. (Lab) Longmeadow, Stevenage  
 Bell, Mark R. (UKIP) Deckham, Gateshead  
 Bell, Nigel (Lab) Holywell, Watford  
 Bell, Rosie (UKIP) Knellwood, Rushmoor  
 Bell, Sally (Con) Chelmsley Wood, Solihull  
 Bell, Simon (Con) Kenton, Newcastle  
 Bell, Steven L.B. (UKIP) Roundhay, Leeds  
 Bellamy, Ben R.E. (Lab) Belper North, Amber Val  
 Bellamy, Trevor (Con) Holme Valley N, Kirklees  
 Bellchamber, David C. (LD) Cobham, Elmbridge  
 Bellenger, Paul A. (LD) Greetland, Calderdale  
 Bellis, Paul J. (No desc) Bramhall South, Stockport  
 Belmore, Alan S. (LD) Saddleworth South, Oldham  
 Belsham-Wray, Tanis I. (TUSC) Gipton, Leeds  
 Belshaw, Lisa M. (Lab) Charlton Kings, Cheltenham  
 Benakis, Alex (LD) Haldens, Welwyn Hatfield  
 Benjamin, Avram M.W. (TUSC) Walkley, Sheffield  
 Benjamin, Elise D. (Grn) Iffley Fields, Oxford  
 Bennett, Aaron M. (Lab) Hailey, West Oxon  
 Bennett, Andrew L. (UKIP) Darley, Derby  
 Bennett, Carl (Lab) Western Springs, Cannock Chase  
 Bennett, Chris (UKIP) Hillsborough, Sheffield  
 Bennett, Darren M. (Con) Panshanger, Welwyn Hatfield  
 Bennett, David (UKIP) Leavesden, Three Rivers  
 Bennett, Derek (UKIP) Brownhills, Walsall  
 Bennett, Diana (Lab) Poulton North, Warrington  
 Bennett, Ian A. (Con) Botley, Eastleigh  
 Bennett, Kevin (TUSC) Fairfield, Warrington  
 Bennett, Marlene (Lab) Alfreton, Amber Valley  
 Bennett, Max (UKIP) Denton W. Tameside  
 Bennett, Phelyp (Con) Crompton, Oldham  
 Bennett, Roger M. (Con) Headless Cross, Redditch  
 Bennett, Ruth L. (Lab) Belle Vale, Liverpool  
 Bennett, Sally (Con) Bredbury Green, Stockport  
 Bennett, Shelley (TUSC) Bewsey, Warrington  
 Bennett, Simon (Con) Penn, Wolverhampton  
 Bennett, Stuart (Grn) Mossley, Tameside  
 Benning, Robert C. (LD) Stantonbury, Milton Keynes  
 Bennison, John (CCH) Fleet West, Hart  
 Bennison, Mike (Con) Cobham, Elmbridge  
 Bensly, James W. (Con) East Flegg, Gt Yarmouth  
 Benson, Amy V. (Grn) Richmond, Sheffield  
 Benson, Emma L. (Lab) Brizes, Brentwood  
 Bent, Joy (UKIP) Kingswood, Nuneaton  
 Bent, Nick (Lab) Appleton, Warrington  
 Bent, Stuart F. (UKIP) Ironville, Amber Valley  
 Bentham, Barbara A. (Lab) Claremont, Salford  
 Bentham, John (UKIP) Rooksdon, Basingstoke  
 Bentley, Alex (Lab) Milton, Portsmouth  
 Bentley, Andy (Grn) Eastcott, Swindon  
 Bentley, Dave (UKIP) Elton, Bury  
 Bentley, Jonathan J. (LD) Weetwood, Leeds  
 Bentley, Kevin P. (Con) Marks Tey, Colchester  
 Bentote, Roger (LD) Whiteley, Winchester  
 Beresford, John (Lab) Queen Edith's, Cambridge  
 Beresford, Pat (Con) Buckingham, Adur  
 Berezina, Ludmila (UKIP) South, NE Lincs  
 Bergamin, Peter P. (LD) Iffley Fields, Oxford  
 Bergin, Karen E. (UKIP) Rowner, Gosport  
 Berman, Matthew (Con) Letchworth Grange, North Herts  
 Bernard, Ann (UKIP) Hawks Green, Cannock Chase  
 Bernard, John (UKIP) Heath Hayes E, Cannock Chase  
 Berridge, Alison (Con) Pound Hill South, Crawley  
 Berridge, Sophi (Grn) The Sheldfords, South Cams  
 Berry, Eileen M. (Con) St Barnabas, Winchester  
 Berry, Janet M. (Lab) St Michael, Winchester  
 Berry, Jason (UKIP) St Anne's, Colchester  
 Berry, John C. (UKIP) Medlock Vale, Oldham  
 Berry, Julia (Lab) Lostock, Chorley  
 Berry, Lee D. (Con) Central, Liverpool  
 Berry, Peter S. (Con) Littleover, Derby  
 Berry, Philip L. (Grn) Cleadon, South Tyneside  
 Berry, Roger E. (Lab) Gorse Hill, Worcester  
 Berry, Tony (Lab) Stakes, Havant  
 Bertenshaw, Christopher (Grn) Worsley, Salford  
 Besag, David H. (LD) Walkergate, Newcastle  
 Best, Cameron J.W.E.A. (TUSC) Haverstoe, NE Lincs  
 Best, Julian D. (TUSC) Freshney, NE Lincs  
 Best, Suzi (Con) Central, Bristol  
 Beswarick, Emily C. (Grn) Baldock Town, N Herts  
 Bethune, Dee (Lab) Olney, Milton Keynes  
 Betson, Mary A. (LD) Prittlewell, Southend  
 Betsworth, Kevin (UKIP) Rowhill, Rushmoor  
 Bettleley, Patricia A. (Con) Dursley, Stroud  
 Betteridge, Jean (Grn) Medlock Vale, Oldham  
 Betts, Martin R. (Lab) Sherwood, Tunbridge Wells  
 Betts, Sybil I. (UKIP) Goring, Worthing  
 Bevin, Rob (Lab) Revel, Rugby  
 Bhagwandin, Mark (Con) Headington Hill, Oxford  
 Bhagwandin, Vanessa E. (Con) Blackburn Leys, Oxford  
 Bhaimia, Usman (Lab) Barton, Gloucester  
 Bhamra, Rani K. (Ind) St George's Hill, Elmbridge  
 Bhamra, Salveer S. (UKIP) Holbrook, Coventry  
 Bhandari, Ashish (UKIP) Burngreave, Sheffield  
 Bhardwaj, Ashok (LD) Chorleywood N, 3 Rivers  
 Bhatt, Prasi (Con) Holywell, Watford  
 Bhudia, Dina (Con) Oxhey, Watford  
 Bialyk, Philip M. (Lab) Exwick, Exeter  
 Bibi, Surraya (Lab) Warley, Calderdale  
 Bick, Tim (LD) Market, Cambridge  
 Bickers, Keith R. (Con) Selden, Worthing  
 Bickerton, Ian (Ind) Leckhampton, Cheltenham  
 Bickerton, Mark (UKIP) Benwell, Newcastle  
 Bicknell, Mark (LD) Sherwood, Tunbridge Wells  
 Biddall, John (Con) Belhus, Thurrock  
 Bidwell, Charles J. (LD) Littlemore, Oxford  
 Biggin, Mike (LD) Grappenhall, Warrington  
 Biggin, Shaz (Ind) Maltby, Rotherham  
 Biggins, Danial G. (Con) Ryton, Gateshead  
 Biggs, Paul (UKIP) Trinity, Tamworth  
 Biggs, Tracey B. (Lab) Nunnery, Worcester  
 Bilbe, Steve (Lab) Emsworth, Havant  
 Bilcliff, Robert (UKIP) Stonydelph, Tamworth  
 Bill, Lesley A. (Ind) Mossley, Tameside  
 Billam, Catherine (LD) Bondfields, Havant  
 Billing, Clare (Lab) Letchworth Grange, N Herts  
 Billingham, Kevin J. (Lab) Wordsley, Dudley  
 Billingsley, Carolyn J. (Grn) Chalford, Stroud  
 Billington, Liam A. (Con) Ashton Hurst, Tameside  
 Billington, Maurice (Con) Kidlington E, Cherwell  
 Billington, Susan E. (Lab) Park, Watford  
 Bills, Hilary F. (Lab) Halesowen North, Dudley  
 Bilson, Peter A. (Lab) Bushbury S, Wolverhampton  
 Bilton, Bill (Lab) Witham, Lincoln  
 Bilton, David E. (Grn) Appleton, Warrington  
 Bingham, Christopher J.E. (TUSC) Boston Castle, Rotherham  
 Bingham, Roger K. (Con) Burton, South Lakeland  
 Bingham, Tyrrell J. (Con) Hooper, Rotherham  
 Binns, Cynthia (Con) Wakefield Rural, Wakefield  
 Binns, Dorcas L.M. (Con) Minchinhampton, Stroud  
 Binns, Henry E.S.D. (Con) Wotton, Stroud  
 Bint, John (Con) Broughton, Milton Keynes  
 Birch, John E. (UKIP) Revel, Rugby  
 Birch, Philip M. (UKIP) Oxshott, Elmbridge  
 Birchall, Loraine (LD) Ulverston S, S Lakeland  
 Bircher, Charley (Grn) Barton, Gloucester  
 Bird, Allan K. (LD) Chapelford, Warrington  
 Bird, Bob (Lab) Rawmarsh, Rotherham  
 Bird, Dickie (UKIP) Bicestor South, Cherwell  
 Bird, George P. (UKIP) Ifield, Crawley  
 Bird, Libby (Con) Rodborough, Stroud  
 Bird, Louise C. (LD) St Mary's, Trafford  
 Bird, Olwyn (Con) Washington W. Sunderland  
 Bird, Stephen J. (LD) Newsome, Kirklees  
 Birkett, Fred (Con) Fareham N W, Fareham  
 Birkinshaw, Douglas (Lab) Central, Barnsley  
 Birkinshaw, Phillip (BIG) Dodworth, Barnsley  
 Birkmyre, Alan H. (Con) Denton, Newcastle  
 Birkner, Joanne S. (Lab) Whitehall, Blackburn  
 Birks, Paul (Lab) Belah, Carlisle  
 Birks, Rod (Lab) Thorpe, Southend  
 Birleson, Margaret (Lab) Hollybush, Welwyn Hat  
 Birrell, Nigel (UKIP) Newport Pagnell S, Milton Keynes  
 Bisby, Ray (Con) Stanground S, Peterborough  
 Bishop, Mary (Lab) Graves Park, Sheffield  
 Bishop, Mike (Con) Adderbury, Cherwell  
 Bishop, Nick (Con) St Peter's, St Albans  
 Bishop, Philip J. (TUSC) Easton, Bristol  
 Bishop, Richard J.M. (Con) Stonesfield, W Oxon  
 Bishop, Russ (UKIP) Goudhurst, Tunbridge Wells  
 Bishop-Rowe, Norman (Con) Ulverston Central, South Lakeland  
 Bisset, Marjory D. (Grn) Rainbow Hill, Worcester  
 Bisson, Kate (Grn) Bramley, Leeds  
 Bittleston, David J. (Con) Mt Hermon, Woking  
 Black, Chris (LD) Downhall, Rochford  
 Black, Gill (Grn) Dore, Sheffield  
 Black, James (PHF) Seaton, Hartlepool  
 Black, Jane L. (Lab) St Mary's, Bury  
 Black, Kezia A. (Grn) Remenham, Wokingham  
 Black, Richard (Grn) Whitley, Reading  
 Blackburn, David (Grn) Farnley, Leeds  
 Blackburn, Jim (Lab) Hetton, Sunderland  
 Blackburn, John E. (LD) Welwyn W, Welwyn Hatfield  
 Blackburn, Linda L. (Con) Dwyulme E, Trafford  
 Blackburn, Marcus M.G. (Grn) Manor, Stevenage  
 Blackburn, Thomas A. (Con) Longholme, Rossendale  
 Blackett, Jackie (Grn) Codnor, Amber Valley  
 Blacklock, Liam D. (Lab) Derby, West Lancs  
 Blackmore, Garry (UKIP) Idle, Bradford  
 Blackmore, Lorna (Lab) Pantiles, Tunbridge Wells  
 Blackshaw, Graham (Con) Cam East, Stroud  
 Blackstock, Rowland (Con) Bewsey, Warrington  
 Blackwell, Janet E. (Lab) St Stephen, St Albans  
 Bladen, Charlotte (Con) Budshead, Plymouth  
 Blagdon, Mayola E. (TUSC) Norden, Basingstoke  
 Blair-Jordan, Sioux (Lab) Lexden, Colchester  
 Blake, Adrian G. (UKIP) Chalford, Stroud  
 Blake, Christopher J. (Con) Quarry Bank, Dudley  
 Blake, Jacqueline A. (Con) Nethermayne, Basildon  
 Blake, Olivia F. (Lab) Walkley, Sheffield  
 Blake, Tony (UKIP) Park, NE Lincs  
 Blake, Trevor S. (UKIP) Central, Redditch  
 Blakeley, Chris (Con) Moreton West, Wirral  
 Blake-Thomas, Eileen R. (Con) Godstone, Tandridge  
 Blakey, Christopher R. (Con) Greetland, Calderdale  
 Blakey, Simon A. (LD) Blackburn Leys, Oxford  
 Blanchard, Janice (Con) Sudell, Sefton  
 Blanchflower, Andy (Grn) Dunston, Gateshead  
 Blanchflower, Mary (Grn) Dunston Hill, Gateshead  
 Bland, Rosemary (Grn) Letchworth E, N Herts  
 Bland, Sue (Con) Culcheth, Warrington  
 Bland, Tricia (Res) Thames Ditton, Elmbridge  
 Blaney, Lewis D. (Lab) Laindon Park, Basildon  
 Blatchford, Sue (Lab) Woolston, Southampton  
 Blay, Paul J. (Lab) Hindley, Wigan  
 Bleach, Colin A. (LD) Woolston, Southampton  
 Bleasdale, Marcus J.R. (Con) Molyneux, Sefton  
 Blewett, Brian F. (LD) Blackwater, Hart  
 Bliss, Aaron J. (Grn) Deddington, Cherwell  
 Bliss, Christina J. (Con) Kew, Sefton  
 Bliss, Graham W. (Grn) Benn, Rugby  
 Bliss, Jacqueline G.M. (Con) Duker, Sefton  
 Bliszczak, Matthew J. (UKIP) Hargate, Peterborough  
 Block, Kayte R. (Lab) Vange, Basildon  
 Blogg, Peter J.W. (UKIP) Park, Watford  
 Blomberg, Philip S. (Grn) Rodborough, Stroud  
 Blomley, Thomas N.K. (Grn) Shinfield South, Wokingham  
 Blondel, Emmanuel (Grn) Lexden, Colchester  
 Blondel, Nicolas (Grn) Stanway, Colchester  
 Bloor, Dawn (UKIP) Wormley, Broxbourne

Bloor, Laura (Con) Halmer End, Newcastle-U-L  
 Bloor, Lisa M. (Lab) Greenfield, Rossendale  
 Blount, Christopher J. (LD) Hailey, West Oxon  
 Bloxson, John (Lab) Randwick, Stroud  
 Bluemel, Chris (Grn) Harefield, Southampton  
 Blumenthal, Alan (UKIP) Brandwood, Bham  
 Blumsom, Jenny (LD) Brookmans Park, Welwyn Hatfield  
 Blundell, John A. (Con) Wainbody, Coventry  
 Blunston, Toby J. (Lab) Hutton South, Brentwood  
 Blyth, Lesley (Con) Stannington, Sheffield  
 Blyth, Richard (Con) Darnall, Sheffield  
 Boam, Samuel (Con) South Heaton, Newcastle  
 Boardman, Jean C. (UKIP) Ravenmeols, Sefton  
 Boardsley, Peter (LD) Peppard, Reading  
 Bobetsky, Max (Con) Fleet Central, Hart  
 Bodey, Gill (Con) Southmead, Bristol  
 Bodger, Yvonne (Con) Minster, Lincoln  
 Boggan, Sonia W. (Con) Great Sankey South, Warrington  
 Boggis, Karl A. (LD) Luddendenfoot, Calderdale  
 Bohill, Edward (Con) High Fell, Gateshead  
 Bolam, Patrick (Grn) Altham, Hyndburn  
 Bold, Lynne Margaret (Con) Ford, Sefton  
 Bolderson, Kyle M. (Grn) Mackworth, Derby  
 Bolitho, Samuel C. (Grn) St Thomas, Exeter  
 Bolshaw, Alan D. (Lab) Merry Hill, Wolverhampton  
 Bolster, Norman R. (Con) Bicester South, Cherwell  
 Bolt, Hilary R. (LD) Purbrook, Havant  
 Bolt, Michael E. (LD) Barncoft, Havant  
 Bolt, Stephen M. (Con) Mirfield, Kirklees  
 Bolter, Jeffrey W. (UKIP) Valley, Tandridge  
 Bolton, Benjamin M. (TUSC) Anfield, Liverpool  
 Bolton, Charles N. (Grn) Southville, Bristol  
 Bolton, Daniel J. (Grn) Bradshaw, Bolton  
 Bolton, Izzy (UKIP) Stepping Hill, Stockport  
 Bolton, Mitchell D. (UKIP) Cradley, Dudley  
 Bolton, Stephen (LD) Central, Watford  
 Boman-Flavell, Alexandra (Con) Mosborough, Sheffield  
 Bomford, Jeffrey T. (Ind) Botcherby, Carlisle  
 Bonalack, Anna E. (Grn) Bisley, Stroud  
 Bond, Alan (Con) Saltwell, Gateshead  
 Bond, Andrew W.F. (LD) Gunthorpe, Peterborough  
 Bond, Daniel M. (Con) Boothferry, Hull  
 Bond, David (UKIP) Southcoates East, Hull  
 Bond, Ian J. (UKIP) Shaw, Oldham  
 Bond, John E. (Ind) Byfleet, Woking  
 Bond, Stephanie A. (Con) Newington, Hull  
 Bond, Valerie (Con) Lobley Hill, Gateshead  
 Bone, Stewart (LD) Trinity, Burnley  
 Bonfield, Trevor (Grn) Farnworth, Bolton  
 Boniface, Merv (Con) Twyford, Wokingham  
 Bonner, Jack (Lab) Arbury, Nuneaton  
 Bonner, Jacob D.T. (Lab) Tattenhams, Reigate  
 Bonner, Sophie (Grn) Abbey, Nuneaton  
 Bonney, Kathleen V. (UKIP) Meols, Sefton  
 Bonsor, Tim (Grn) Warden Hill, Cheltenham  
 Booker, John C. (UKIP) W. Ecclesfield, Sheffield  
 Booker, Pamela (UKIP) Brixworth, Daventry  
 Boon, Tom (Con) Hatfield S W, Welwyn Hatfield  
 Boot, Jonathan A. (Con) Eccles, Salford  
 Boota, Harry (Con) Clayton, Bradford  
 Boote, Amanda J. (Ind) Byfleet, Woking  
 Booth, Arthur (Con) Great Sankey N, Warrington  
 Booth, Christine (Con) Great Sankey North, Warrington  
 Booth, Kate (Lab) Quinton, Birmingham  
 Booth, Laura (LD) Offerton, Stockport  
 Booth, Michael P.R. (UKIP) Longdendale, Tameside  
 Booth, Stephen (LD) Chells, Stevenage  
 Boothman, Neil (Grn) Dalston, Carlisle  
 Boparai, Jas (Con) Graiseley, Wolverhampton  
 Boram, Kevin (Con) Buckingham, Adur  
 Borg, Carol A. (Lab) Claydon, Gt Yarmouth  
 Borg, James L. (Lab) Bradwell N, Gt Yarmouth  
 Boriss, Malcolm (Lab) E. Middleton, Rochdale  
 Borley, Sam (Grn) Berechurch, Colchester  
 Borlos, Elizabeth M. (UKIP) Valley, N Tyneside  
 Borlos, Stephen (UKIP) Monkseaton N, N Tyneside  
 Borthwick, Sandy (Con) Devonport, Plymouth  
 Borton, Helen (Con) Hth Hayes E, Cannock Chase  
 Bothwick, Dan (Con) St Budeaux, Plymouth  
 Bott, Chris (Ind) Darlaston South, Walsall  
 Botten, Chris (LD) Portley, Tandridge  
 Boughton, Shaun L. (Ind) Wivenhoe, Colchester  
 Boulton, Brian J. (LD) Wibsey, Bradford  
 Boulton, Jonathan S.F. (Con) Brookmans Park, Welwyn Hatfield  
 Boulton, Linda (TUSC) Bitterne Park, Southampton  
 Boulton, Stephen J. (Con) Brookmans Park, Welwyn Hatfield  
 Bound, Mike (LD) Baughurst, Basingstoke  
 Bound, Simon E. (Con) Rooksdown, Basingstoke  
 Bourbon, Maria (LD) Headington Hill, Oxford  
 Bourke Costello, Luke O. (Con) Chorlton Park, Manchester  
 Bourne, Natalie (Con) Hoe Valley, Woking  
 Bourne, Richard W. (Lab) Prettygate, Colchester  
 Bourne, Tina J. (Lab) Greenstead, Colchester  
 Bousa, Sharmila E. (Grn) Westbury-on-Trym, Bristol  
 Bowden, Andy (Lab) Parr, St Helens  
 Bowden, John C. (LD) W. Ecclesfield, Sheffield  
 Bowden, Russ (Lab) Birchwood, Warrington  
 Bowden, Victoria M. (LD) W. Ecclesfield, Sheffield  
 Bowden-Jones, Nicola J. (Lab) Frome Vale, Bristol  
 Bowe, David R. (Lab) Guiseley, Leeds  
 Bowe, Louise C. (LD) Orrell, Wigan  
 Bowen, David (Lab) Southwick Green, Adur  
 Bowen, Frank (TUSC) Picton, Liverpool  
 Bowen, Jason E. (TUSC) Crosland Moor, Kirklees  
 Bower, Harry (Con) Sherrards, Welwyn Hatfield  
 Bower, Mick (YorkF) Sitwell, Rotherham  
 Bowerman, Lulu (Con) Emsworth, Havant  
 Bowers, Eileen M. (LD) Peartree, Southampton  
 Bowers, Jake (Grn) Ore, Hastings  
 Bowes, Ashley C.L. (Con) Pyrford, Woking  
 Bowes, Tom (Grn) Central, Redditch  
 Bowker, Ray (LD) Village, Trafford  
 Bowler, Isobel (Lab) Mosborough, Sheffield  
 Bowles, Barry S. (Lab) Hall Green, Birmingham  
 Bowles, Grant L.A. (LD) Abbey South, Daventry  
 Bowles, John A. (UKIP) Grange, Gosport  
 Bowles, Mat (LD) Ovenden, Calderdale  
 Bowling, Tim (UKIP) Fetcham West, Mole Valley  
 Bowman, Kate A. (LD) Bishopston, Bristol  
 Bowman, Peter (UKIP) St Mark's, Cheltenham  
 Bowman, Spencer J.C. (Con) Bargate, Southampton  
 Bown, George S. (UKIP) Westhoughton N, Bolton  
 Bowness, Jake M. (Ind) Linacre, Sefton  
 Bowron, Frank R. (Con) Welham Gr, Welwyn Hat  
 Box, Dennis (UKIP) Bolehall, Tamworth  
 Box, Peter (Lab) Altofts, Wakefield  
 Boxall, Andrew (UKIP) Cowplain, Havant  
 Boxall, Jeffrey K. (UKIP) Aldershot Pk, Rushmoor  
 Boxall, Tim (Con) Coaley, Stroud  
 Boyce, Colin (Con) Somercotes, Amber Valley  
 Boyce, Tony (Con) Moreton & Fyfield, Epping For  
 Boyd, Colin B. (LD) Bixley, Ipswich  
 Boyd, Gary W. (Lab) East Flegg, Gt Yarmouth  
 Boyd, Helen (Con) Blenheim Park, Southend  
 Boyes, Chris (Con) Brooklands, Trafford  
 Boyes, Paul W. (UKIP) St Clement, Worcester  
 Boyham, Paula L. (Ind) Orrell, Wigan  
 Boylan-Taylor, Marc (UKIP) Gunthorpe, Peterborough  
 Boyle, Christopher P. (LD) Walker, Newcastle  
 Boyle, Mike (UKIP) Stoke Bishop, Bristol  
 Brackenbury, Ric (LD) Campbell Pk, Milton Keynes  
 Brackley, Christine E. (Lab) Mashamshire, Harrogate  
 Brackley, David (Lab) Pateley Bridge, Harrogate  
 Bradburn, Kerrie C. (LD) Broughton, Milton Keynes  
 Bradburn, Marie (LD) Bradwell, Milton Keynes  
 Bradbury, Grahame D. (UKIP) Marple S, Stockport  
 Bradbury, Norman A. (Ind Net) Tyldesley, Wigan  
 Bradbury, Steve (Ind) Crosland Moor, Kirklees  
 Braddy, Gary D. (Lab) Highwoods, Colchester  
 Bradford, David C. (Lab) Crome, Norwich  
 Bradford, Joy (Ind) Maltby, Rotherham  
 Bradley, Alistair W. (Lab) Chorley S.E. Chorley  
 Bradley, Andrew P. (Con) Glebe, Lincoln  
 Bradley, David J. (Grn) Yewdale, Carlisle  
 Bradley, Douglas (Lab) Mash Barn, Adur  
 Bradley, Emma L. (Grn) Matchborough, Redditch  
 Bradley, Harriet K. (Lab) Brislington West, Bristol  
 Bradley, Joan (Con) Marine, Worthing  
 Bradley, John F. (Lib) Church, Liverpool  
 Bradley, Joy S. (Lab) Orrell, Wigan  
 Bradley, June A. (Grn) Washington N. Sunderland  
 Bradley, Mark A. (UKIP) Aspull, Wigan  
 Bradley, Mick (Grn) Otley, Leeds  
 Bradley, Pamela A. (Lib) Wavertree, Liverpool  
 Bradley, Peter M. (LD) Bank Hall, Burnley  
 Bradley, Richard P. (Grn) St Chad's, Sunderland  
 Bradley, Steven (UKIP) Nelson, Norwich  
 Bradney, Matthew T. (Con) Histon, South Cambs  
 Bradshaw, Brad (UKIP) Kingsway, Halton  
 Bradshaw, Jim (UKIP) Bebington, Wirral  
 Bradshaw, Marjorie (Con) Daresbury, Halton  
 Bradshaw, Mark (Lab) Bedminster, Bristol  
 Bradshaw, Martin K. (Grn) Stannington, Sheffield  
 Brady, Maryam (LD) Fareham East, Fareham  
 Bragg, Sally D. (Con) Wolston, Rugby  
 Braiden, Bernard T. (Con) S. Middleton, Rochdale  
 Brain, Marcus C. (Lab) Elmdon, Solihull  
 Brain, Mark R. (Lab) Hartcliffe, Bristol  
 Braithwaite, Sam J. (Grn) Shard End, Birmingham  
 Bramall, Christopher A. (LD) Norton, Dudley  
 Bramall, Leigh M. (Lab) Southey, Sheffield  
 Brame, Allan J. (LD) Prenton, Wirral  
 Bramhall, Natalie J. (Con) Redhill West, Reigate  
 Bramhall, Stephen T. (Con) Meadvale, Reigate  
 Brampton, Toby W. (Lab) Redhill East, Reigate  
 Branco, Joe (UKIP) Woldingham, Tandridge  
 Brandon, Lenny (Lab) Hatfield E, Welwyn Hatfield  
 Brannan, Bob (Grn) New Town, Colchester  
 Branson, Rob (UKIP) Cannock North, Cannock Chs  
 Branston, Richard A. (Lab) Newtown, Exeter  
 Brant, Paul (Lab) Fazakerley, Liverpool  
 Branton, Leonard K. (Con) Smallbridge, Rochdale  
 Branwood, Dave (Lab) Gornal, Dudley  
 Brar, Harmmeet (Con) Swaythling, Southampton  
 Brasted, Monica R. (UKIP) Humberston, NE Lincs  
 Brasted, Tanya (UKIP) Sidney Sussex, NE Lincs  
 Bratby, Graham (Con) Abbey, Lincoln  
 Braun, Catherine (Grn) Wotton, Stroud  
 Bray, Jill S. (Res) Tattenhams, Reigate  
 Bray, Richard (LD) Moor View, Plymouth  
 Bray, Warren (Lab) St Peter's, Tameside  
 Brazil, Isabel M. (LD) Kingsholm, Gloucester  
 Brazington, Ciaran A. (Ind) Stonehouse, Stroud  
 Breckels, Fabian G. (Lab) St George Troopers Hill, Bristol  
 Breeze, Mark (Ind) Langworthy, Salford  
 Breeze, Mark (Ind) Levenshulme, Manchester  
 Bremner, Alasdair D. (Grn) Ashton, Preston  
 Brennan, Robert J. (Lab) Netherton & Orrell, Sefton  
 Brennan, Tony (Lab) Shevington, Knowsley  
 Bretherton, Paul F. (Ind) Rixton, Warrington  
 Brett, Allen J. (Lab) Milkstone, Rochdale  
 Brett, Tony (LD) Cowley Marsh, Oxford  
 Breuer, Peter (UKIP) Victoria, Southend  
 Brew-English, Jude (Grn) Ashley, Bristol  
 Brewster, Christopher (Con), Newburn, Newcastle  
 Brice, Bob (TUSC) St Peter, Plymouth  
 Bride, Malcolm (Lab) Swindon Village, Cheltenham  
 Bridge, Phil (UKIP) Little Hulton, Salford  
 Bridgeman, Mary A. (Ind) Byfleet, Woking  
 Bridges, Ann (Con) Widewater, Adur  
 Bridges, Dale (UKIP) Cippenhams Meadows, Slough  
 Bridges, David M. (UKIP) Hodge Hill, Birmingham  
 Bridges, Hester (Lab) Southcoates East, Hull  
 Bridges, John R. (LD) City Centre, Manchester  
 Bridgland, Sylvia J. (LD) Cainscross, Stroud  
 Bridle, Marje (Lab) Shard End, Birmingham  
 Brierley, Bob (Ind) Hindley Green, Wigan  
 Brierley, Irene (Grn) Longdendale, Tameside  
 Brierley, James W. (Grn) Knaphill, Woking  
 Briggs, Alan W. (Con) Boultham, Lincoln  
 Briggs, Christine B. (LD) Shipley, Bradford  
 Briggs, Jane M. (LD) St Faith's, Havant  
 Briggs, Julian (Grn) Dore, Sheffield  
 Briggs, Richard (UKIP) Shenfield, Brentwood  
 Briggs, Sharon (Lab) Radcliffe North, Bury  
 Brighouse, Paul (Grn) Pendlebury, Salford  
 Bright, Alex (Con) Southchurch, Southend  
 Bright, Colin R. (Lab) Horsell, Woking  
 Brighting, Malcolm R. (UKIP) Horley C, Reigate  
 Brijmohun, Seeyam (Grn) Springfield, Birmingham  
 Brimble, Stephen A. (Lab) Mincinglake, Exeter  
 Brindle, Bill (LD) Coalclough, Burnley  
 Brindle, Jean (Con) Sudell, Blackburn  
 Brindley, Ian S. (Lab) Sutton New Hall, Birmingham  
 Brindley, Kathryn L. (Con) St Nicolas, Nuneaton  
 Brindley, Laurel (Grn) Whitestone, Nuneaton  
 Brine, Chris (Lab) Stonehouse, Stroud  
 Brinksman, Bill (Ind) Rixton, Warrington  
 Bristow, Peter J. (Grn) Biddick, South Tyneside  
 Britcher, Alex (Lab) Rusthall, Tunbridge Wells  
 Brittain, Ben (Con) Brownhills, Walsall  
 Britton, Christopher D. (Grn) Longlevens, Gloucester  
 Britton, Lisa (Grn) Mersea, Colchester  
 Britton, Richard J. (Con) Offerton, Stockport  
 Broach, James R.A. (Lab) Hatfield S W, Welwyn Hat

Broad, Clive H. (UKIP) The Homesteads, Thurrock  
Broad, Philip H. (LD) Tressell, Hastings  
Broad, Victor W. (Con) Tadworth, Reigate  
Broadbent, Chris (Con) Headland, Hartlepool  
Broadhurst, Haulwen V. (LD) Chandlers Ford E, Eastleigh  
Brock, Cherryl A. (Lab) Failsworth East, Oldham  
Brock, Philip J. (LD) St David's, Exeter  
Brock, Stella R. (LD) St David's, Exeter  
Brockbank, Sean (Con) Monkseaton S, N Tyneside  
Brockman, Eunice (Wick Ind) Wickford N, Basildon  
Broderick, Michelle (Grn) Harper Green, Bolton  
Broise, David R. (UKIP) Mersea, Colchester  
Bromley, Helen E. (Con) Handside, Welwyn Hatf  
Bromley, Pam (Lab) Whitewell, Rossendale  
Brook, Caroline L. (Con) Denmead, Winchester  
Brook, Mark J. (Con) Central BAR  
Brook, Tom (Lab) Bishopston, Bristol  
Brooker, Xan (LD) Braybrooke, Hastings  
Brookes, Amy Caroline (Lab), Rotherham Vale, Rotherham  
Brookes, Brian T. (UKIP) Gornal, Dudley  
Brookes, Christopher (Grn) Galley Cmn, Nuneaton  
Brookes, Danie J. (Grn) Upper Gornal, Dudley  
Brookes, Ray (Lab) Shirley W. Solihull  
Brookes, Rose (Ind Res) Loughton Roding, Epping Forest  
Brookes, Steven J. (UKIP) Weoley, Birmingham  
Brookes, Tess (Grn) Barpool, Nuneaton  
Brookfield, Ian (Lab) Fallings Park, Wolverhampton  
Brookfield, Paula C. (Lab) Wednesfield S, Wolverhampton  
Brookfield, Stephanie R. (Lab) Earcroft, Blackburn  
Brooks, David E. (Lab) Brampton, Carlisle  
Brooks, Gary (Grn) Deckham, Gateshead  
Brooks, Jackie (UKIP) Battenhall, Worcester  
Brooks, James M.J. (Grn) Heanor, Amber Valley  
Brooks, Lynne L. (Con) Fetcham East, Mole Valley  
Brooks, Michael A. (Con) Higher Croft, Blackburn  
Brooks, Natasha M. (Grn) Cheadle, Stockport  
Brooksbank, Peter G. (Ply Ind) Peverell, Plymouth  
Brookson, Nik (TUSC) Southway, Plymouth  
Broom, Barry (Grn) Alexandra. Ipswich  
Broomfield, Steven D. (Con) Fair Oak, Eastleigh  
Broomhead, Anne S. (Con) Walkden S., Salford  
Brophy, Jane E. (LD) Timperley, Trafford  
Brotherston, Kelvin (Lab) Ashdown, Hastings  
Brotherton, Asa M. (Grn) Greenstead, Colchester  
Brotherton, Barry (Lab) Priory, Trafford  
Brothwell, Kathleen E. (Lab) Abbey, Lincoln  
Brothwood, Lesley B. (LD) Ashton, Wigan  
Broughton, Marjory (UKIP) Godstone, Tandridge  
Broughton, Steve (Ind) Moss Bank, St Helens  
Brown, Adam (Con) Weedon, Daventry  
Brown, Adele J. (Lab) Fryerns, Basildon  
Brown, Alasdair F. (Lab) Deddington, Cherwell  
Brown, Andrew C. (LD) Windmill Hill, Bristol  
Brown, Andy (Grn) Aire Valley, Craven  
Brown, Ann (LD) Warren Park, Havant  
Brown, Annie (Grn) Southwick Green, Adur  
Brown, Anthony J. (Lab) Tattenhoe, Milton Keynes  
Brown, Antony (LD) Gaisford, Worthing  
Brown, Beryl (Con) Wath, Rotherham  
Brown, Bob (Lab) Ulverston W, South Lakeland  
Brown, Chris (Con) Berechurch, Colchester  
Brown, Chris (LD) Mosborough, Sheffield  
Brown, Christopher J. (UKIP) Bewbush, Crawley  
Brown, Clare (LD) Walkley, Sheffield  
Brown, Clare H. (Grn) Cheadle Hulme S. Stockport  
Brown, Cliff (Grn) Westgate, Newcastle  
Brown, Colin S. (LD) Hutton South, Brentwood  
Brown, Damon P. (Con) Bede, Nuneaton  
Brown, David J. (LD) Hucclecote, Gloucester  
Brown, Don (Grn) Avonmouth, Bristol  
Brown, Elizabeth (Con) St Paul's, Sandwell  
Brown, Geoffrey (UKIP) Heene, Worthing  
Brown, George E. (Con) Houghton, Sunderland  
Brown, Gillian M. (LD) Southmead, Bristol  
Brown, Glenn (UKIP) Kings Park, Hull  
Brown, Gordon E. (LD) Ulverston W, S Lakeland  
Brown, Hugo M.H. (Con) Deddington, Cherwell  
Brown, Jack W. (Con) Ironville, Amber Valley  
Brown, Jackie (Ind) Otley, Leeds  
Brown, Janet (Ind) Shevington, Wigan  
Brown, Janet (UKIP) Altham, Hyndburn  
Brown, Jennifer M. (Grn) Woolton, Liverpool  
Brown, Jim (Lab) Old Town, Stevenage  
Brown, Joanne M. (LD) Barnwood, Gloucester  
Brown, Judi (Con) Barnwood, Gloucester  
Brown, Keith M. (Con) Hoddesdon N, Broxbourne  
Brown, Kieren D. (Grn) Portswood, Southampton  
Brown, Kieren R.G. (Lab) Newbold, Rugby  
Brown, Laurence G. (LD) Howlands, Welwyn Hatf  
Brown, Lewis J. (Con) Oatlands, Elmbridge  
Brown, Linda (Ind Res) Blythe, Solihull  
Brown, Lucy V. (YorksF) Wakefield N, Wakefield  
Brown, Mags (Con) Southwick, Winchester  
Brown, Malcolm S.H. (Grn) Bramhall S, Stockport  
Brown, Martin (Grn), Rotherham Vale, Rotherham  
Brown, Matthew J. (Lab) Tulketh, Preston  
Brown, Michael E. (LD) Abbey, Lincoln  
Brown, Michael J. (Con) Berechurch, Colchester  
Brown, Mick (Lab) Tyburn, Birmingham  
Brown, Nick (Con) Newby, Harrogate  
Brown, Nick (Grn) Belfairs, Southend  
Brown, Paul (Ind) Parr, St Helens  
Brown, Paul J. (Lab) Colden Common, Winchester  
Brown, Pauline M. (LD) Ingol, Preston  
Brown, Rachael A. (LD) Mosborough, Sheffield  
Brown, Rhona E.E.C. (LD) Whalley Range, Manchester  
Brown, Richard (Lab) Warren Park, Havant  
Brown, Richard A. (Con) Eye, Peterborough  
Brown, Richard G.I. (Con) Old Heath, Colchester  
Brown, Russell (Con) Worth Valley, Bradford  
Brown, Sarah L. (LD) Gorton South, Manchester  
Brown, Susan L. (Lab) Fareham East, Fareham  
Brown, Tania (Lab) Skipton East, Craven  
Brown, Terry (Con) Ossett, Wakefield  
Brown, Will (LD) Rural North, Colchester  
Browne, Christopher A. (UKIP) Foxhills, Runnymede  
Browne, Duncan (UKIP) Ainsdale, Sefton  
Browne, James W. (Con) Cobham, Elmbridge  
Brownhill, Elizabeth M. (UKIP) Crookes, Sheffield  
Brownrigg, Anthea (UKIP) E. Ecclesfield, Sheffield  
Brownrigg, John (UKIP) E. Ecclesfield, Sheffield  
Bruce, Ian C. (Con) Preston, Weymouth  
Brumpton, Beckey J. (UKIP) Scartho, NE Lincs  
Bruno, Bill (UKIP) Chertsey St Ann's, Runnymede  
Brunskill, Elaine (TUSC) High Fell, Gueshead  
Brunswick, Zoe (TUSC) Withington, Manchester  
Brunt, Mark A. (Con) Merstham, Reigate  
Brunyee, Hilary (Con) Barton, Salford  
Bruton, Marcus (Con) Ashley, Bristol  
Bryan, Barbara A. (Soc Lab) Linacre, Sefton  
Bryan, Kevin A. (NF) Irwell, Rossendale  
Bryan, Kim (Soc Lab) St Oswald, Sefton  
Bryan, Mary H. (Grn) Mile End, Colchester  
Bryant, Hugh D. (Lab) Oxshott, Elmbridge  
Bubel, Andreas (Lab) Drayton, Portsmouth  
Buchan, Bob (UKIP) Fens, Hartlepool  
Buchan, Sean (Grn) St George Troopers Hill, Bristol  
Buchan, Sylvia J. (Grn) Sharston, Manchester  
Buchanan, Alice (Con) Larches, Preston  
Buckland, Lesley R. (Lab) Fleet West, Hart  
Buckley, Alan (Lab) Brinsworth, Rotherham  
Buckley, Kath (Con) Lymm South, Warrington  
Buckley, Neil A. (Con) Alwoodley, Leeds  
Buckley, Nigel (TUSC) Compton, Plymouth  
Buckman, Robert G. (Grn) Soho, Sandwell  
Buckman, Stephanie (Grn) Smethwick, Sandwell  
Budd, Kitt (LD) Smallbridge, Rochdale  
Budgen, Rupert (LD) Latchford East, Warrington  
Buffin, Dean (UKIP) Barpool, Nuneaton  
Buglass, Chris (Lab) Longdendale, Tameside  
Buick, Neil R. (Grn) Cam West, Stroud  
Bull, Charles N. (Con) Kilburn, Amber Valley  
Bull, Elizabeth (UKIP) Bilton, Rugby  
Bull, John A. (UKIP) Hullbridge, Rochford  
Bull, June M. (Con) Orton Longueville, Peterborough  
Bull, Paul D. (Lab) St Thomas, Exeter  
Bullen, Lynne A. (UKIP) St Ives S, Huntingdonshire  
Bullen, Paul (UKIP) St Ives East, Huntingdonshire  
Bullion, Alan J. (LD) Culverden, Tunbridge Wells  
Bullock, Derek J. (Con) Hulton, Bolton  
Bullough, Simon (Lab) Epping Lindsey, Epping For  
Bulman, Peter E. (Con) Park, Tunbridge Wells  
Bulmer, David A. (Lab) Claro, Harrogate  
Bulmer, Sharon (Con) Swinton N., Salford  
Bunce, Roly (UKIP) Park, Lincoln  
Bundy, David W. (Con) Bedwell, Stevenage  
Bunyan, Paul (Ind) Camperdown, North Tyneside  
Burch, Lionel O. (Lab) Newchapel, Newcastle-U-L  
Burden, Christopher (LD) Caversham, Reading  
Burdfield, John C. (Grn) Locks Heath, Fareham  
Burgess, Brenda (Con) Three Bridges, Crawley  
Burgess, David (Lab) Hawkhurst, Tunbridge Wells  
Burgess, Eamonn (Lab) Thorpe Hamlet, Norwich  
Burgess, Graham (Con) Lee East, Gosport  
Burgess, James E. (Con) Bowthorpe, Norwich  
Burgess, Silvia (Lab) Butt Lane, Newcastle-U-L  
Burghard, Clive (UKIP) Widewater, Adur  
Burke, Bob (UKIP) Sharston, Manchester  
Burke, Chris (Lab) Park, Lincoln  
Burke, Martin (Lab) Hitchin Highbury, N Herts  
Burke, Martin (No desc) Gorton S, Manchester  
Burke, Sue (Lab) Park, Lincoln  
Burkinshaw, Judith R. (Con) Firth Park, Sheffield  
Burkinshaw, Peter (UKIP) E Chesterton, Cambridge  
Burkinshaw, Steven J. (Con) Kingstone BAR  
Burley, Andrew P. (Con) Oxshott, Elmbridge  
Burnett, Adam (Con) Beechwood, Halton  
Burnett, Dot (Lab) Whickham North, Gateshead  
Burnett, Gill (Con) Ravenscliffe, Newcastle-U-L  
Burnett, Max L. (Con) Freshney, NE Lincs  
Burnley, David (Lab) Tadworth, Reigate  
Burns, Anthony J. (Lab) Haydock, St Helens  
Burns, Anthony R. (LD) Banbury Hardwick, Cherwell  
Burns, Paul M. (Lab) Boroughbridge, Harrogate  
Burns, Rose (Con) St Bartholomew, Winchester  
Burns-Howell, Nick (Con) Mannington, Swindon  
Burrell, Mark A. (Con) Heanor East, Amber Valley  
Burrows, Carol A. (Lab) Kearsley, Bolton  
Burrows, Greg (UKIP) Dewsbury East, Kirklees  
Burton, Allen J. (Grn) Pensby, Wirral  
Burton, Barbara F. (Grn) Heswall, Wirral  
Burton, Jamie C. (Ray Ind) Wheatley, Rochford  
Burton, John P.S. (Con) Yateley East, Hart  
Burton, Matt (Con) Park Wood, Maidstone  
Burton, Pete (UKIP) Aldridge North, Walsall  
Burton, Thomas K. (Con) Derby, West Lincs  
Burton-Sampson, David (Lab) St Martin's, Basildon  
Burzotta, David (Con) Chalkwell, Southend  
Busby, Matt (Grn) South Jesmond, Newcastle  
Bushby, Jessica E.J. (Con) Battle Hill, N Tyneside  
Bushell, Bob (Lab) Moorland, Lincoln  
Busow, Jayne (UKIP) Halton View, Halton  
Busow, Philip (UKIP) Beechwood, Halton  
Buston, Roger (Con) Prettigate, Colchester  
Butcher, Chris (UKIP) Adlestone N, Runnymede  
Butcher, George W.J. (LD) Wotton, Stroud  
Butcher, Lesley A. (Con) Hawkwell East, Rochford  
Butcher, Timothy D. (Lab) North Manor, Bury  
Butler, Adam W. (Con) Cherryfield, Knowsley  
Butler, Chris (UKIP) Abbey, Lincoln  
Butler, Ernie (Lab) Newport Pagnell North, Milton Keynes  
Butler, Gary (Eng Dem) Shepway N, Maidstone  
Butler, Helen R. (Con) Crookham East, Hart  
Butler, Jeff (LD) Westbrook, Warrington  
Butler, Kate (Lab) Reddish North, Stockport  
Butler, Lesley (TUSC) Arboretum, Derby  
Butler, Malcolm D.A. (Ind) Whiteley, Winchester  
Butler, Marie L. (UKIP) Tipton Green, Sandwell  
Butler, Marilyn (Con) Chorleywood N, 3 Rivers  
Butler, Mavis (LD) Southey, Sheffield  
Butler, Peter F. (LD) Southey, Sheffield  
Butler, Ruby M-D. (Grn) Prettigate, Colchester  
Butler, Sam (Lab) Fleet East, Hart  
Butler, Terry (Lab) Central, Watford  
Butlin, John H. (LD) Abbey North, Daventry  
Butlin, Peter J. (Con) Admirals, Rugby  
Butroid, Jenine E. (Con) Birchwood, Lincoln  
Butroid, Richard D. (Con) Park, Lincoln  
Butt, Aafaq N. (Lab) Cuckheaton, Kirklees  
Butt, Hafiz T. (Con) Rumworth, Bolton  
Butt, Kevin (Lab) Hiltingbury West, Eastleigh  
Butter, Preetinder K. (LD) Normanton, Derby  
Butterworth, Steve (Con) Leesland, Gosport  
Butterworth, Thomas B. (Grn) Healey, Rochdale  
Buttery, Ruth N. (Con) Hayley Green, Dudley  
Button, Sally Ann (Lab) Bowthorpe, Norwich  
Button, Stephen (Lab) Altham, Hyndburn  
Butts, Jon (Con) Sarisbury, Fareham  
Buxton, Bob (YorkF) Guiseley, Leeds  
Buxton-Sait, Cheryl (Grn) Castle Bromwich, Solihull  
Byatt, Mike (Lab) Westham East, Weymouth  
Byford, Darren (Lab) Horbury, Wakefield  
Byng, John F. (IHC) Foley Park, Wyre Forest  
Byrd, Liz (Grn) Colne Valley, Kirklees  
Byrne, Andrew P. (LD) Witham, Lincoln  
Byrne, Chris (UKIP) Banstead Village, Reigate  
Byrne, Gary J. (Ind) The Homesteads, Thurrock  
Byrne, Mike (UKIP) Poplars, Warrington  
Byrne, Pam (Con) Shaw, Oldham  
Byrne, Sandra A. (LD) Brunshaw, Burnley  
Byrnes, James B. (Con) Wonston, Winchester  
Byrom, Dave (TUSC) Stanley, Wakefield  
Byron, Terry (Lab) Whiston, Knowsley

Bysshe, Claire B. (LD) Glinton, Peterborough

## C

Caan, Kamran A. (Lab) Upper Stoke, Coventry  
Caccia Mesorio, Mercedes (TUSC) Longsight,  
Manchester

Caddick, John D. (Con) St James, Oldham  
Caffrey, Peter (Con) Northowram, Calderdale  
Cahalane, Daragh G.P. (UKIP) Redbourn,  
St Albans

Cahill, Antony (Con) Failsforth East, Oldham  
Cain, James F. (Con) Primrose, South Tyneside  
Cain, Shaun (Lab) Downhall, Rochford  
Cairns, John P. (Con) Tarleton, West Lancs  
Calascione, George S. (Grn) Westbury-on-Trym,  
Bristol

Caldicott, Dan (Con) Longbridge, Birmingham  
Caldwell, David (UKIP) Armley, Leeds  
Calladine, David W. (TUSC) Castle, Carlisle  
Callaghan, David J. (LD) Larches, Preston  
Callaghan, Gavin D. (Lab) Nethermayne, Basildon  
Callaghan, Jim (Lab) Woodfield, Stevenage  
Callanan, John (Con) Whickham N, Gateshead  
Calle, Janneke S. (Grn) Holyrood, Bury  
Callow, Dave (Lab) Minster, Lincoln  
Calmonson, Dawn R. (Con) Cheadle, Stockport  
Calnan, Denis (Lab) Tudor, Watford  
Calvinder, Stephen (LD) Woodside, Watford  
Cambridge, Bob (UKIP) Kingswood, Reigate  
Cambridge, Jan (LD) Clatterbridge, Wirral  
Cambridge, Phyl (UKIP) Merstham, Reigate  
Cameron of Roundwood, Lord (OMRL) Baguley,  
Manchester

Camp, Christopher R. (Con) Southborough,  
Tunbridge Wells

Campagna, Barry C. (Cl Ind) Canvey Island South,  
Castle Point

Campbell, Anita (UKIP) Horsley Hill, S Tyneside  
Campbell, Colin (Ind) Cleadon Park, S Tyneside  
Campbell, Constance M. (Con) Hyde Park, Leeds  
Campbell, Dale K. (Grn) Springbank, Cheltenham  
Campbell, Emily C. (Grn) St Peter's, Cheltenham  
Campbell, Jan (TUSC) St Helen's, Barnsley  
Campbell, Jonathan (Con) Deepdale, Preston  
Campbell, Paul (Lab) Rosehill, Burnley  
Campbell, Sheila (LD) C Meon Valley, Winchester  
Campbell, Susan J. (Grn) Norden, Rochdale  
Campbell-Wright, Kevin L. (Grn) Worth Valley,  
Bradford

Campion-Smith, Clare (LD) Westbury-on-Trym,  
Bristol

Campion-Smith, Ian H. (LD) Horfield, Bristol  
Camroux, Martin (Lab) Mile End, Colchester  
Candeland, Mary R. (Grn) Harpurhey,  
Manchester

Candlin, Linda A. (IHC) Wribbenhall, Wyre For  
Candlin, Will (UKIP) Balderstone, Rochdale  
Cane, Bob (UKIP) Leatherhead South, Mole Valley  
Canessa, Andrew L. (Grn) Old Heath, Colchester  
Cannings, Cyril J. (LD) Buckingham, Adur  
Cannon, Peter P. (LD) Shenley Brook End, Milton  
Keynes

Cano, Richard (Grn) Hitchin Walsworth, N Herts  
Cant, Shenis (Con) Melcombe Regis, Weymouth  
Cantle-Jones, Adrian D. (Lab) Dunston Hill,  
Gateshead

Cantrill, Andrea (Grn) Park, Wolverhampton  
Caplin, Debbie (UKIP) Bidston, Wirral  
Carbery, Mike (UKIP) Grays Riverside, Thurrock  
Care, Ian C.D. (LD) Mackworth, Derby  
Carefoot, Laurie J. (TUSC) Woodhouse Park,  
Manchester

Carey, Graham S. (Lab) Launton, Cherwell  
Carey, Matthew E. (TUSC) Southville, Bristol  
Carey, Moray W.M. (LD) South Park, Reigate  
Carey, Peter (Lab) Fairfield, Warrington  
Carey, Robin F. (Lab) Benhall, Cheltenham  
Carey, Thomas J.P. (Con) Village, Trafford  
Carey, Tony (Con) Brislington East, Bristol  
Carlill, Peter (Lab) Calverley, Leeds  
Carlisle, Ed (Grn) City, Leeds  
Carlos, Raymundo L. (LD) Cherry Hinton,  
Cambridge

Carlyle, Gabriel (Grn) Ashdown, Hastings  
Carmichael, Arlette M. (Grn) Hednesford North,  
Cannock Chase

Carmichael, Ceri J. (Grn) Rosegrove, Burnley  
Carmichael, Jim (UKIP) Abram, Wigan  
Carmichael, Kerrie (Lab) Blackheath, Sandwell

The Council Elections Almanac 2016

Carnall, Eve C. (Grn) Goldsworth Park, Woking  
Carnall, John W. (Con) Bixley, Ipswich  
Carnell, Paul (Con) Church, Reading  
Carney, Adam R. (Con) Ordsall, Salford  
Carney, David (UKIP) Rainbow Hill, Worcester  
Carney, Rochelle (UKIP) Halton Castle, Halton  
Carpenter, Craig (UKIP) Bede, Nuneaton  
Carpenter, Frances L. (Lab) Hoe Valley, Woking  
Carpenter, George E. (Con) Balderstone,  
Rochdale

Carpenter, Graham P. (Con) Yarmouth North,  
Gt Yarmouth

Carpenter, Jane H. (Grn) Romsey, Cambridge  
Carpenter, Malc (UKIP) Battins, Havant  
Carpenter, Ron (Con) Short Heath, Walsall  
Carr Reiss, Darren (Con) Willenhall S, Walsall  
Carr, Angela (Lab) Sarisbury, Fareham  
Carr, Gill (BIG) Worsbrough BAR  
Carr, Harry (Ind) Stroud Farmhill, Stroud  
Carr, James W. (Lab) Park Gate, Fareham  
Carr, Jamie (TUSC) Walkden S, Salford  
Carr, Jane C. (LD) Tattenhoe, Milton Keynes  
Carr, Lisa P. (LD) Prestbury, Cheltenham  
Carr, Mike (UKIP) Harlow Common, Harlow  
Carr, Sally (Lab) Davyhulme W, Trafford  
Carr, Serena C. (Lab) Brooklands, Trafford  
Carratt, Jon (Ind) Maltby, Rotherham  
Carrington, Jack (YorkF) Manor Castle, Sheffield  
Carrington, Julius A. (Con) Newnham, Cambridge  
Carrion, Jose (UKIP) Pitsea South East, Basildon  
Carroll, Jacqueline J. (Lab) Denmead, Winchester  
Carroll, Rosemary E. (Con) Earby, Pendle  
Carroll, Sue (Con) Hazel Grove, Stockport  
Carroll, Val (Lab) Craven, Bradford  
Carroll, Vincent R. (LD) Orton Longueville,  
Peterborough

Carrott, Neil G. (Lab) Finchampstead South,  
Wokingham

Carson, Tony (Con) Peverell, Plymouth  
Cars, Andrew (TUSC) Langworthy, Salford  
Carter, Adam (Con) Tilbury St Chad's, Thurrock  
Carter, Adam J. (LD) Brinsworth, Rotherham  
Carter, Andrew (Con) Calverley, Leeds  
Carter, Becky (TUSC) Kidsgrove, Newcastle-U-L  
Carter, Ben (Grn) Hinksey Park, Oxford  
Carter, Chris (Lab) Cheadle Hulme S, Stockport  
Carter, David (UKIP) Alexandra, Oldham  
Carter, Emma L. (Grn) Adel, Leeds  
Carter, Ged (Lab) Heaton & Lostock, Bolton  
Carter, Geraldine M. (Con) Ryburn, Calderdale  
Carter, Helen (Grn) Bowthorpe, Norwich  
Carter, Jean (Lab) Great Sankey S, Warrington  
Carter, Joe (TUSC) Scartho, NE Lincs  
Carter, Martin F. (Lab) Britwell, Slough  
Carter, Michael L. (Grn) Church, Sefton  
Carter, Mike (Con) Ashingdon, Rochford  
Carter, Richard R. (TUSC) Sheldon, Birmingham  
Carter, Sean D. (Con) Ripley, Amber Valley  
Carter, Simon N. (Con) Church Langley, Harlow  
Carter, Steve (LD) Newtoning, Hull  
Carter, Susan M. (Con) Cove, Rushmoor  
Carterer, Imogen A. (LD) Westgate, Gloucester  
Carter-Rich, Rosie (Lab) Nether Edge, Sheffield  
Carthew, Richard (Lab) The Worthys, Winchester  
Cartmell, Alwynne A. (Grn) Derby, Sefton  
Cartwright, Dean L. (Grn) Letchworth SE, N Herts  
Cartwright, Neil D. (UKIP) Chipping Norton,  
West Oxon

Carvell, Alistair T. (Grn) Callowland, Watford  
Casey, Graham P. (Con) Orton Longueville,  
Peterborough

Casey, Keiran R. (Lab) Upper Gornal, Dudley  
Casey, Nora M. (Lab) North Heaton, Newcastle  
Casey, Rory (Grn) Bishopsworth, Bristol  
Casey, Tom (Grn) Fens, Hartlepool  
Cashman, Carl (LD) Prescott North, Knowsley  
Cassar, Irena (Res) Hockley, Rochford  
Cassidy, Chris (UKIP) Rural West, Hartlepool  
Cassidy, Lauren R. (Lab) Norton North, Halton  
Casson, Joan M. (Lab) Ulverston South, S Lakeland  
Casson, Jonathan (Ind) Town Centre, St Helens  
Castles, Helen (Lab) Wavertree, Liverpool  
Cast, Kenneth G.R. (UKIP) Hill Head, Fareham  
Castell, Roxy (TUSC) Plymstock Dunstone,  
Plymouth

Castillon, John D. (Lab) Baffins, Portsmouth  
Castillon, Sue (Lab) Nelson, Portsmouth  
Castle, Dan (UKIP) Short Heath, Walsall  
Castle, Isabel (Grn) Alphington, Exeter  
Castleton, Dave (Grn) Chopwell, Gateshead  
Catesby, Raymond F. (Lib) Croxteth, Liverpool

Cathcart, Nigel (Lab) Bassingbourn, South Cambs  
Cathcart, Rhys L. (Lab) Radcliffe East, Bury  
Caton, Brian (TUSC) Hoyland Milton BAR  
Caton-Greasley, Chris (Ind) Dukinfield  
Stalybridge, Tameside

Catterall, Bob (UKIP) Gorton South, Manchester  
Cattermole, Doug (LD) Haslingfield, South Cambs  
Cattermole, Raymond (Con) Canvey Island  
Winter Gardens, Castle Point  
Catton, Tom (Ind) St George's Hill, Elmbridge  
Caulcott, Celia A. (LD) Warlingham W, Tandridge  
Caulfield, Brett (Grn) Offmore, Wyre Forest  
Cauce, Henry W. (Con) Eccleston, Chorley  
Cavanagh, Martin (TUSC) Cressington, Liverpool  
Cave, Alice (Lab) Darton East BAR  
Cawood, Diane (Grn) Cadishead, Salford  
Cawthorn, Paul B. (Con) Rushmere, Ipswich  
Cawthorne, Christine M. (Lab) St John, Worcester  
Cereste, Marco (Con) Hampton Vale,  
Peterborough

Chacksfield, Mary J. (Con) Sewell, Norwich  
Chadbourn, Deborah J. (Grn) Shiregreen, Sheffield  
Chadderton, Amanda C. (Lab) Royton S, Oldham  
Chadwick, Glenda E.E. (LD) Kingham, West Oxon  
Chadwick, Guy (Lab) Durrington, Worthing  
Chadwick, Margaret I. (LD) Keighley W, Bradford  
Chadwick, Philip (UKIP) Hyde Newton, Tameside  
Chafer, Tony (Lab) St Jude, Portsmouth  
Chaffey, Nick (TUSC) Portswood, Southampton  
Chaffin, John R. (Res) Downhall, Rochford  
Chaisty, Glenn R. (TUSC) Old Town, Stevenage  
Chalfen, Joel H. (Grn) Queen Edith's, Cambridge  
Chalk, Anne (Ind) Shoeburyness, Southend  
Challanger, Natalie (Con) Hillsborough, Sheffield  
Challenor, Aimee (Grn) St Michael's, Coventry  
Challenor, Zoe R. (Grn) Sutton Vesey, Bham  
Challinor, Dion E. (UKIP) Orford, Warrington  
Challis, Maureen L. (Grn) Meriden, Watford  
Chaloner, Mark (Lab) Shirley, Southampton  
Chamberlain, Ollie (Lab) Queens Park, Tandridge  
Chamberlain, Rob (Con) Barby, Daventry  
Chamberlain, Neville E. (Con) Southwick,  
Sunderland

Chambers, Gavin (Con) Buckhurst Hill West,  
Epping Forest

Chambers, Mike (LD) Marfleet, Hull  
Chambers, Robert M. (LD) Holywells, Ipswich  
Chambers, Robert W. (Grn) St Anne's, Colchester  
Chambers, Sarah J. (UKIP) Fetchem E, Mole Valley  
Chambers, Simon (UKIP) Leatherhead N, Mole  
Valley

Chambers, Thomas R. (Con) Irwell, Salford  
Chance, Greg (Lab) Central, Redditch  
Chandler, Derek J. (Grn) Coxford, Southampton  
Chandler, Georgina (Con) Quinton, Birmingham  
Chandler, Molly V. (UKIP) Portswood, Southampton  
Chandler, Rosa B. (Grn) Lexden, Colchester  
Chandra, Vikas (Lab) Monkston, Milton Keynes  
Chandrasekaran, Kamala (Con) Howlands,  
Wolverhampton

Chanter, David J. (Grn) Kingham, West Oxon  
Chantkowski, Michal (Grn) St Peter's, Sunderland  
Chapelard, Ben (LD) St James', Tunbridge Wells  
Chaplin, Jamie P. (LD) Shrub End, Colchester  
Chaplin, Karen T. (LD) Shrub End, Colchester  
Chapman, Amanda (Grn) Mancroft, Norwich  
Chapman, David F. (LD) City, Sheffield  
Chapman, David V. (Grn) Wescott, Wokingham  
Chapman, Dorothy (Con) Cadishead, Salford  
Chapman, James S. (UKIP) Derringham, Hull  
Chapman, Jane E. (LD) Birley, Sheffield  
Chapman, John W. (Con) Ecclesall, Sheffield  
Chapman, Louise J. (Con) Witney W, West Oxon  
Chapman, Macauley J. (UKIP) Pickering, Hull  
Chapman, Mark (Con) Rixton, Warrington  
Chapman, Natasha S. (LD) Park, Lincoln  
Chapman, Nathaniel A.K. (Con) Peartree, Welwyn  
Hatfield

Chapman, Nigel (Lab) Headington Hill, Oxford  
Chapman, Nigel A. (Con) Rural North, Colchester  
Chapman, Scott (Con) Princes End, Sandwell  
Chappellow, Philip G. (UKIP) Harraby, Carlisle  
Chappell, Oliver T. (Con) Oxshott, Elmbridge  
Chapple, Andrew R. (Grn) Burton, South Lakeland  
Chard, Andrew W. (Con) Leckhampton,  
Cheltenham

Charidge, Stefan (UKIP) Fareham NW, Fareham  
Charles, Roger (TUSC) Chells, Stevenage  
Charles, Stuart B. (UKIP) Ham, Plymouth  
Charles-Jones, Anna M. (No desc) Heald Green,  
Stockport

Charlesworth, Gail (Lab) Darton East BAR  
Charlesworth, Glenda (LD) Clayton-le-Woods, Chorley

Charlesworth, Robert H. (TUSC) Belah, Carlisle  
Charlton, Nova L. (Lab) Thatto Heath, St Helens  
Charlton, Phillip S. (UKIP) Town, Calderdale  
Chart, Haydon (Con) Oxhey, Watford  
Charters, Gillian R. (Grn) Pateley Br, Harrogate  
Chase, Lee M. (LD) Admirals, Rugby  
Chatfield, Tristan J. (Lab) Oscott, Birmingham  
Chatzinopoulos, Paulos (SDP) Walcot, Swindon  
Chaudhary, Saeed A. (Lab) Daneshouse, Burnley  
Chaudhri, Ifti (Con) Foxhills, Runnymede  
Chaudhry, Azhar-Jamal (Con) Heavitree, Exeter  
Chaudhry, Max (Con) Bradwell, Milton Keynes  
Chaudhry, Shafiq (Lab) Central, Slough  
Chaundry, James A. (Con) East Marsh, NE Lincs  
Chauhan, Zahid M. (Lab) Alexandra, Oldham  
Cheeseman, Mike (Con) Offmore, Wyre Forest  
Cheeseman, Steven M. (Grn) South, Maidstone  
Cheeswright, Andrew (Grn) Newtown, Exeter  
Chell, Alan R. (Con) Heath, Maidstone  
Cheney, Craig (Lab) Hillfields, Bristol  
Chenore, Sandy (LD) St Thomas, Exeter  
Chequer, Kelly (Lab) Southwick, Sunderland  
Cherney-Craw, Monika (Lab) Manor, Stevenage  
Cherrington, Bill (Lab) Princes End, Sandwell  
Cherry, Mark D. (Lab) Banbury Ruscote, Cherwell  
Chester, Catherine M. (Lab) Launton, Cherwell  
Chester, Laurie (Lab) Symonds Green, Stevenage  
Chesterman, Alan (Lab) Howlands, Welwyn Hat  
Chesterman, Lynn (Lab) Hollybush, Welwyn Hat  
Chetta, Thomas (UKIP) Brenchley, Tunbridge Wells  
Cheung, Makala C. (Grn) Filwood, Bristol  
Chewter, Malcolm K.G. (Con) Milton, Portsmouth  
Cheyne, Barry J.F. (Con) Oatlands, Elmbridge  
Chigwangwa, Joshua M. (Lab) Panshanger, Welwyn Hatfield

Child, James S. (Con) Highwoods, Colchester  
Childler, Emma (Lab) Chelmsley Wood, Solihull  
Childs, Paul P. (LD) Mossley Hill, Liverpool  
Chillingworth, Peter J. (Con) Rural N, Colchester  
Chilvers, Karen L. (LD) Brentwood W, Brentwood  
Ching, Shirley L. (Con) Blackheath, Sandwell  
Chipperfield-Harrison, Terry (UKIP) Copnor, Portsmouth

Chippindall-Higgin, Kevin G.W. (UKIP) Baffins, Portsmouth

Chisholm, Glen M.G. (Lab) Whitehouse, Ipswich  
Chisolm, Colin (Con) Cainscross, Stroud  
Cholewka, Stefan (Lab) Wardle, Rochdale  
Choongo, Mildred (LD) Shepway South, Maidstone  
Chotai, Perry (Con) Waringham East, Tandrige  
Choudhary, Attika S. (Con) Wellington, Rushmoor  
Choudhry, Aqila (LD) Morley South, Leeds  
Choudhry, Tanveer (LD) Hall Green, Birmingham  
Choudhury, Jahid A. (Con) Aston, Birmingham  
Chowdhury, Abu M. (LD) Rusholme, Manchester  
Chowdhury, Hena (Grn) Warley, Calderdale  
Chowdhury, Sumel (Lab) St Thomas, Portsmouth  
Chowney, Peter (Lab) Tressell, Hastings

Christie, Ian K. (Grn) Kenton, Newcastle  
Christie, John A. (Lab) Adderbury, Cherwell  
Christie, Liam (Grn) Walkergate, Newcastle  
Christie, Malcolm S. (AGS) Roundhay, Leeds  
Christie, Susan (Lab) Adderbury, Cherwell  
Chrystie, Graham G. (Con) Pyrford, Woking  
Chuah, Helen (LD) St Anne's, Colchester  
Chumber, Ravi (Con) Lozells, Birmingham  
Chun, Kevin M. (LD) St David's, Exeter  
Church, Anthony G. (LD) Bretton, Peterborough  
Church, Bob (Con) Loughton St John's, Epping Forest

Churchard, Janet (LD) Marshalswick N, St Albans  
Citron, Sue (Res) Esher, Elmbridge  
Clack, Gregory (Lab) Redhill West, Reigate  
Clack, Laurence J. (UKIP) Reigate Hill, Reigate  
Clapp, Robin V. (TUSC) Filwood, Bristol  
Clare, Barbara J. (TUSC) Shephall, Stevenage  
Clare, Bill (Con) Quarry, Oxford  
Clare, Bryan D. (TUSC) Roebuck, Stevenage  
Clark, Alan J. (Lab) Fletton & Stanground, Peterborough

Clark, Barry D. (Lab) Hengrove, Bristol  
Clark, Chris (Con) Skipton West, Craven  
Clark, Christine A. (Grn) Mossley, Tameside  
Clark, Colin L. (Con) Smethwick, Sandwell  
Clark, Derek (UKIP) Lymm North, Warrington  
Clark, Emma W. (TUSC) Harpurhey, Manchester  
Clark, George A. (TUSC) Abbey, Nuneaton  
Clark, Gillian M. (Con) Wheathampstead,

St Albans  
Clark, Grant (Con) Sutton, Hull  
Clark, James (Con) Gleadless Valley, Sheffield  
Clark, Jos (LD) Brislington West, Bristol  
Clark, Kenneth R. (UKIP) Standlake, West Oxon  
Clark, Liam F. (UKIP) Peel, Hyndburn  
Clark, Maggi (Lab) Keppel, Rotherham  
Clark, Martin (Lab) Hitchin Highbury, N Herts  
Clark, Mavis (UKIP) Cleshunt South, Broxbourne  
Clark, Merche (LD) Clifton, Bristol  
Clark, Mick (UKIP) Cokeham, Adur  
Clark, Sam (Con) Loughton Roding, Epping Forest  
Clark, Stephanie M. (Con) Rodbourne Cheney, Swindon

Clark, Ullakarin V. (Con) Emmbrook, Wokingham  
Clark, Wendy E. (Con) Skipton East, Craven  
Clarke, Bill (Lab) Ashton, Wigan  
Clarke, Bob (Con) Boothstown, Salford  
Clarke, Brian A. (Res) Virginia Water, Runnymede  
Clarke, Colin G. (Con) Banbury Calthorpe, Cherwell  
Clarke, Connor (Grn) Plymstock Radford, Plymouth

Clarke, Danny (Con) Mersey, Halton  
Clarke, Jeffrey S. (Con) Barpool, Nuneaton  
Clarke, John S. (UKIP) Beacon, South Tyneside  
Clarke, Les (No desc) Dinnington, Rotherham  
Clarke, Lisa S. (Grn) Brislington East, Bristol  
Clarke, Lynn S. (Lab) Town Centre, St Helens  
Clarke, Margaret (Lab) Stonydelph, Tamworth  
Clarke, Matthew (Con) Manor, Stevenage  
Clarke, Maura (Lab) St Andrew's, Swindon  
Clarke, Mick (Lab) May Bank, Newcastle-U-L  
Clarke, Mick (UKIP) Elland, Calderdale  
Clarke, Natasha K. (Grn) Brislington West, Bristol  
Clarke, Nigel J. (LD) Warley, Brentwood  
Clarke, Paul A. (LD) Bevois, Southampton  
Clarke, Peter W. (Con) Craven, Bradford  
Clarke, Phillip J. (UKIP) Anston, Rotherham  
Clarke, Stephen (Grn) Southville, Bristol  
Clarke, Trevor (Grn) St Peter's, Tameside  
Clarkson, Jack (UKIP) Stocksbridge, Sheffield  
Clatworthy, Jonathan R. (Grn) Kirkdale, Liverpool  
Clawley, Alan (Grn) Bordesley Grn, Birmingham  
Clawley, Hazel M. (Grn) Lozells, Birmingham  
Claxton, Joe (LD) Kidlington West, Cherwell  
Clayton, David J. (LD) Kingsway, Rochdale  
Clayton, Derek (LD) Chadderton Central, Oldham  
Clayton, Elizabeth C. (LD) Sedgley, Bury  
Clayton, Fiona (LD) Firth Park, Sheffield  
Clayton, Gavin (Lab) Bourn, South Cambs  
Clayton, Paul S. (UKIP) Shard End, Birmingham  
Clayton, Peter (Lab) Chandlers Ford West, Eastleigh

Clayton, Peter (UKIP) Castle, Tamworth  
Clayton, Shirley D. (Con) Beighton, Sheffield  
Clayton-Hewson, Gill (Lab) Boultham, Lincoln  
Clear, Angela (LD) Southwick, Winchester  
Cleary, Owen T. (UKIP) Warndon, Worcester  
Cleary, Ray (UKIP) Roby, Knowsley  
Cleary, Spencer J. (UKIP) Hatch Warren, Basingstoke

Cleator, Maureen (Lab) North, Maidstone  
Cleave, Sarah H. (Con) Clifton Down, Bristol  
Cleaver, Gary F. (UKIP) Matson, Gloucester  
Clegg, Glendda L. (LD) Vivary Bridge, Pendle  
Clegg, Peter (LD) Bamford, Rochdale  
Clegg, Ray (Con) Stonehouse, Stroud  
Clein, Daniel (LD) Liscard, Wirral  
Clelland, Brenda L. (Lab) Dunston, Gateshead  
Clemenson, Robert (Lab) Hawkwell W, Rochford  
Clement, Lucy E. (Grn) St Bartholomew, Winchester

Clement-Jones, Simon W. (LD) Gleadless Valley, Sheffield

Clempner, Jon (Lab) Little Parndon, Harlow  
Cliberon, Steve (Lab) Ryburn, Calderdale  
Cliff, Pauline A. (LD) Broadheath, Trafford  
Clifford, David E. (Con) Manor Park, Rushmoor  
Clifford, Mark E. (Lab) Clayton-le-Woods, Chorley  
Clifford, Peter (Comm Lge) Sharston, Manchester  
Clifton, Miranda A. (Lab) Cam East, Stroud  
Clifton, Richard L. (Con) Bedminster, Bristol  
Climance, Andrew (Grn) Droylsden W. Tameside  
Clinkscales, James R. (LD) Thorpe, Southend  
Clinton, Christopher W. (YorkF) Greetland, Calderdale

Cloran, Peter (Grn) S. Middleton, Rochdale  
Clough, Harriet E. (LD) Hengrove, Bristol  
Clough, Jayne L.S. (Grn) Bidston, Wirral  
Clough, John V. (Lab) Ulverston Town, S Lakeland  
Clough, Laurie (Lab) Bishop's Waltham, Winchester

Clough, Lily (Grn) Upton, Wirral  
Clough, Tony (UKIP) Unsworth, Bury  
Clubley, Louise E. (Con) Fareham North, Fareham  
Clune, Declan P. (TUSC) Sholing, Southampton  
Cluskey, Linda (Lab) St Oswald, Sefton  
Clyne, Scott (Con) Batchwood, St Albans  
Coates, Mark E. (Lab) Hayling East, Havant  
Coates, Richard (UKIP) St Faith's, Havant  
Coates, Richard J. (Lab) East, Maidstone  
Coates, Patrick F. (Lab) Barming, Maidstone  
Coats, Mick (Grn) Spotland, Rochdale  
Cobb, Dawn L. (Con) Denton N.E. Tameside  
Cobb, Steve (Ind) Wyke Regis, Weymouth  
Cobbe, Michael I. (LD) Ravensthorpe, Daventry  
Cobbold, Barbara G. (Con) Broadwater, Tunbridge Wells

Cochran, Daniel M. (YorksF) Wakefield S, Wakefield

Cockarill, Graham (LD) Yateley East, Hart  
Cockayne, David J. (Lab) Lymm South, Warrington  
Cockayne, Shelley (LD) Burngreave, Sheffield  
Cockcroft, Alix R. (Grn) Hoylake, Wirral  
Cocker, Keith M. (Grn) Horwich & Blackrod, Bolton  
Cockersole, Andrew F. (LD) Park Wood, Maidstone

Cocking, Lewis C. (Con) Wormley, Broxbourne  
Cocks, Wendy A. (Lab) Spotland, Rochdale  
Codling, John R. (LD) Wallasey, Wirral  
Coe, Colin (Grn) Cottenham, South Cambs  
Coe, Stuart M. (Lab) Brixworth, Daventry  
Coen, Stephen (Lab) Irwell, Salford  
Coggins, Geraldine P. (Grn) Urmston, Trafford  
Coggins, Peter C. (LD) Churchill, Oxford  
Cohen, Sheelagh D. (Con) Hamble-le-Rice, Eastleigh

Coker-Davies, Michael F. (Ind) St Bartholomew, Winchester

Colbourne, Andrea A.J. (UKIP) Hyde Godley, Tameside

Colden, Derek G. (UKIP) Bicester North, Cherwell  
Cole, David C. (Lab) Smith's Wood, Solihull  
Cole, James R. (LD) Pembury, Tunbridge Wells  
Cole, John M.C. (LD) Baildon, Bradford  
Cole, Mark (LD) Southcote, Reading  
Cole, Rob (Grn) Nether Edge, Sheffield  
Coleman, Anna (Con) Aggborough, Wyre Forest  
Coleman, Anne (Grn) Whiteley, Winchester  
Coleman, Barry G. (Con) West Flegg, Gt Yarmouth  
Coleman, Christopher F. (LD) St Mark's, Cheltenham

Coleman, Jennifer (UKIP) Little Thurrock Blackshots, Thurrock

Coleman, Joanna (Lab) Castle, Carlisle  
Coleman, Neil D. (UKIP) Horbury, Wakefield  
Coleman, Philip (LD) Mile End, Colchester  
Coleman, Rob (Con) Ladywood, Birmingham  
Coleman-Taylor, Ruth (LD) Town, Calderdale  
Coles, Andrew S. (Lab) Witney C, West Oxon  
Coles, Andy (Con) Fletton & Woodston, Peterborough  
Coles, Stuart R. (LD) Wyken, Coventry  
Coles, Thomas P.H. (Lab) Eastney, Portsmouth  
Coleshill, Ed (Lab) Sewell, Norwich  
Coletto, Christakou A. (Con) Stannington, Sheffield  
Colk, Bradley (UKIP) Birley, Sheffield  
Colk, Brett (UKIP) Beighton, Sheffield  
Collard, Geoff (Grn) Avonmouth, Bristol  
Collidge, Zac (Con) Rowley, Sandwell  
Collett, David L. (UKIP) Manor Park, Rushmoor  
Collett, Karen A. (LD) Woodside, Watford  
Collett, Katherine (LD) Haverstoe, NE Lincs  
Colley, Rich (UKIP) Brierley Hill, Dudley  
Collier, Greg (TUSC) Blackbird Leys, Oxford  
Collier, Inez L. (Lab) Epping Hemnall, Epping Forest

Collier, Susannah (UKIP) Longlevens, Gloucester  
Collignon, Bernard M. (UKIP) Claygate, Elmbridge  
Collinge, Sarah E. (Con) Whitewell, Rossendale  
Collings, Gillian M. (LD) Marks Tey, Colchester  
Collins, Anne (Lab) Ovenden, Calderdale  
Collins, Beck (Grn) Perry Barr, Birmingham  
Collins, Bob (Lab) Sheldon, Birmingham  
Collins, Cassie (UKIP) Swinton, Rotherham  
Collins, Dan (UKIP) Wyre Forest Rural, Wyre Forest

Collins, David W. (Grn) Cambridge, Sefton  
Collins, Donna T. (LD) Victoria, Southend  
Collins, Drew (UKIP) University, Norwich  
Collins, Elizabeth (Grn) Ribston, Harrogate  
Collins, Gary A. (Con) The Homesteads, Thurrock  
Collins, Gavin L. (Grn) Radford, Coventry  
Collins, Judith M. (Con) Billinge, St Helens



Collins, Mark P. (Lab) South Park, Reigate  
Collins, Mark S. (Con) Sutton, St Helens  
Collins, Michelle L. (Lab) South Elmsall, Wakefield  
Collins, Mike (LD) Benhall, Cheltenham  
Collins, Naomi R. (Grn) Martins Wood, Stevenage  
Collins, Paul M. (LD) Eastwood Park, Southend  
Collins, Richard A. (LD) Kursaal, Southend  
Collins, Ruby (UKIP) Swinton, Rotherham  
Collins, Simon (UKIP) Moreland, Gloucester  
Collins, Stan (LD) Staveley-in-Westmorland, South Lakeland  
Collins, Tim (Ind) Hotwells, Bristol  
Collins, Tony (Grn) Silverhill, Hastings  
Collinson, Andrew F. (UKIP) Winstanley, Wigan  
Collison, Douglas V. (Con) Abbey, Lincoln  
Colston, Nigel G. (Con) Kingham, West Oxon  
Coltman, David E.A. (Con) Carpenders Park, Three Rivers  
Coltman, Valerie E. (Con) Carpenders Pk, 3 Rivers  
Colton, David (Con) Shiregreen, Sheffield  
Combe, Gordon J. (Grn) Edgeley, Stockport  
Combley, Eleanor J. (Grn) Bishopston, Bristol  
Combstock, Quaid (Con) Gainsborough, Ipswich  
Commis, Tom (UKIP) Cliviger, Burnley  
Compton, Darren (UKIP) Buckingham, Adur  
Conchie, Cathy (Con) Longford, Trafford  
Condliffe, Katie M. (LD) Stocksbridge, Sheffield  
Condon, Kathy (Lab) Broxbourne, Broxbourne  
Connal, David C. (Lab) Park, Watford  
Connal, Jackie (Lab) Holywell, Watford  
Connan, Cathy (Lab) Meriden, Solihull  
Connell, Tracy (LD) Kenton, Newcastle  
Connolly, Stephen J. (Lab) Gainsborough, Ipswich  
Connolly, George (UKIP) Blakebrook, Wyre For  
Connolly, Stephen F. (LD) Darley, Derby  
Connor, Bernadette (Lab) Blakebrook, Wyre For  
Connor, Deb (Grn) Moss Bank, St Helens  
Connor, Dennis (UKIP) Denton N.E. Tameside  
Connor, Eddie (Lab) Northwood, Knowsley  
Connor, Frank (Lab) Marsh House, Blackburn  
Connor, Peter (Lab) Kersal, Salford  
Connor, Steve (UKIP) Chadderton South, Oldham  
Considine, Julie M. (Lab) Rowhill, Rushmoor  
Conway, Celia M. (UKIP) West Chesterton, Cambridge  
Conway, Lauren E. (Grn) Worsbrough, Barnsley  
Conway, Martin (TUSC) Crumpsall, Manchester  
Cook, Bob (Con) St Andrew's, Hull  
Cook, Colin (Lab) Jericho, Oxford  
Cook, Daniel C. (Con) Trinity, Tamworth  
Cook, Heath (Con) Egguckland, Plymouth  
Cook, Jonathan A. (UKIP) Ossett, Wakefield  
Cook, Maureen J. (Lab) Hatfield Central, Welwyn Hatfield  
Cook, Michelle (Lab) Broomhill, Sheffield  
Cook, Richard L. (Con) Kingsway, Gloucester  
Cook, Sarah J. (Lab), Kirkleesburton, Kirklees  
Cook, Sue (Con) Colden Common, Winchester  
Cooke, Chris (UKIP) Glascoke, Tamworth  
Cooke, Christopher B. (Grn) Prenton, Wirral  
Cooke, Ian R. (UKIP) Dukinfield, Tameside  
Cooke, Joe (Lab) St George's, Castle Point  
Cooke, Rob (Con) Ashdown, Hastings  
Cooke, Sam (LD) Rushall-Sheffield, Walsall  
Cooksey, Hilary (Lab) Poplars, Warrington  
Cooksey, Wendy (Lab), Rotherham East, Rotherham  
Coole, Tom (Lab) Matson, Gloucester  
Cooley, David J. (Con) Warlingham West, Tandridge  
Cooling, Steve (UKIP) Erdington, Birmingham  
Coomber, Brian K. (Con) St Nicolas, Adur  
Coombes, Alex (LD) Claygate, Elmbridge  
Coombes, Chantelle L. (UKIP) Longford, Coventry  
Coombes, Nicholas J. (LD) St George Troopers Hill, Bristol  
Coombes, Wayne J. (TUSC) St George C, Bristol  
Cooney, Ged (Lab) Droylsden W. Tameside  
Cooney, Tommy (Con) Marsden, Pendle  
Cooper Keith (Grn) Wingfield  
Cooper, Andrew V. (Grn) Newsome, Kirklees  
Cooper, Bex (LD) Lyth Valley, South Lakeland  
Cooper, Claire L. (Lab) Birch Green, West Lancs  
Cooper, David (Grn) City, Bradford  
Cooper, David C. (Con) Audley, Newcastle-U-L  
Cooper, David C.T. (LD) Hulton, Bolton  
Cooper, David J. (Con) Wolstanton, Newcastle-U-L  
Cooper, Ian S. (Ind) Castle, Tamworth  
Cooper, Jennifer (Soc Lab) Ettingshall, Wolverhampton  
Cooper, John (Con) Porthill, Newcastle-U-L  
Cooper, Leslie J. (LD) Lockleaze, Bristol  
Cooper, Mary P. (Ash Ind) Ashtead Vill, Mole Vall  
Cooper, Michael J.W. (Con) Harestone, Tandridge  
Cooper, Neill S. (LD) Woldingham, Tandridge  
Cooper, Nicholas L. (UKIP) Roche N, Rochford  
Cooper, Nigel R. (Con) Painswick, Stroud  
Cooper, Paul (Con) South, Maidstone  
Cooper, Rob (UKIP) Mackworth, Derby  
Cooper, Robert C. (LD) Brighton Hill S, Basingstoke  
Cooper, Robert J.O. (Con) Talke, Newcastle-U-L  
Cooper, Ros (TUSC) Ryton, Gateshead  
Cooper, Stephen J. (Lab) Trinity, Rochford  
Cooper, Tom (Con) Randwick, Stroud  
Cooper, Tony (Grn) Ashtead Village, Mole Valley  
Cope, Dave (Lab) Levens, South Lakeland  
Cope, Nicholas A.S. (LD) New Town, Colchester  
Cope, Simon J. (Grn) Dewsbury West, Kirklees  
Copeland, Jodie L. (Grn) Bitterne, Southampton  
Copley, Reg (Lab) St Laurence, Southend  
Corbey-West, Chris (LD) Haldens, Welwyn Hatfield  
Corfield, Damian (Lab) Sedgley, Dudley  
Coric, Angela (LD) Milkstone, Rochdale  
Corker, Philip E. (Lab) Brookfield, Preston  
Corkin, Ian (Con) Fringfords, Cherwell  
Corley, Jim (Ind) St Neots Eynesbury, Huntingdonshire  
Corn, Dave (UKIP) King's Hedges, Cambridge  
Cornell, Doina C. (Lab) Dursley, Stroud  
Cornwell, Derek R. (UKIP) Cherrywood, Rushmoor  
Corr, Sara L. (UKIP) Fringfords, Cherwell  
Corris, Christine (LD) Bredbury, Stockport  
Corry, David T. (Grn) Harewood, Leeds  
Corry, Peter D. (Con) Moreland, Gloucester  
Corsbie, Jennifer (UKIP) Harpenden West, St Albans  
Cory, David (UKIP) Whitley Bay,, North Tyneside  
Cory, Mark A. (LD) Wivenhoe, Colchester  
Cosgrove, Charley (TUSC) Yew Tree, Liverpool  
Cosnahan, Guy T. (LD) Pyrford, Woking  
Costello, Peter J. (Lab) Brookmans Park, Welwyn Hatfield  
Costello, Vincent G. (UKIP) Doxford, Sunderland  
Coster, Steve (UKIP) Goffs Oak, Broxbourne  
Cotgrove, Cliff (UKIP) Ormesby, Gt Yarmouth  
Cott, Nick (LD) West Gosforth, Newcastle  
Cotter, Nick (Ind) Bicester South, Cherwell  
Cotterell, Alan (UKIP) Sprites, Ipswich  
Cotterell, Darren P. (Grn) Histon, South Cambs  
Cotterill, Bryan J. (Lab) Quarry Bank, Dudley  
Cotterill, Steven M. (LD) Clayton, Bradford  
Cotterill, Stewart J. (UKIP) Sutton New Hall, Bham  
Cotton, Angela (Grn) Swaythling, Southampton  
Cotton, Nick (LD) Sedbergh, South Lakeland  
Cottrell, Thomas J. (Lab) Knowle, Bristol  
Couch, Allan (Con) Wakefield N, Wakefield  
Couchman, Marion (Lab) Belgrave, Tamworth  
Coughlan, Sean P. (Lab) Willenhall South, Walsall  
Coughlin, David C. (Lab) St Loye's, Exeter  
Coughlin, Tony (Con) West Thurrock, Thurrock  
Coule, Martin A. (Grn) Fernhill, Rushmoor  
Coulon, Jennifer J. (LD) New Haw, Runnymede  
Coulson, Reginald W. (UKIP) Copt Hill, Sunderland  
Coulthard, Paul (UKIP) W Gosforth, Newcastle  
Coupur, Debra (Lab) Temple Newsam, Leeds  
Court, Anne (Con) Kempshott, Basingstoke  
Courtcliff, Matthew (Lab) Lydiard, Swindon  
Cousens, Jack T. (Lab) Brookvale, Basingstoke  
Cousins, Ralph M. (Lab) Battins, Havant  
Coutinho-Mestre, Madalena (Con) Horbury, Wakefield  
Coventry, Michael (UKIP) Clayton, Newcastle-U-L  
Cowan, Clive (UKIP) Thorpe, Southend  
Cowan, Malcolm (LD) Peartree, Welwyn Hatfield  
Coward, Maria (LD) Boothferry, Hull  
Cowan, Lee (Lab) Widewater, Adur  
Cowgill, Cicely A. (Con) Dearne South BAR  
Cowin, Barbara A. (Con) Weybridge Riv'side, Elmbridge  
Cowin, June I. (Con) Birkenhead, Wirral  
Cowles, Allen (UKIP) Sitwell, Rotherham  
Cowles, Amanda (UKIP) Hooper, Rotherham  
Cowles, Jeffrey (UKIP) Wath, Rotherham  
Cowley, Gordon W.F. (Con) Tipps Cross, Brentwood  
Cowlshaw, Sue (Lab) Chaddesden, Derby  
Cox, Alan G. (Con) Belper North, Amber Valley  
Cox, Cathie (UKIP) Wardle, Rochdale  
Cox, Chris (UKIP) Norton Canes, Cannock Chase  
Cox, Debbie (Lab) Collingwood, North Tyneside  
Cox, Doreen (Lab) Wolston, Rugby  
Cox, Ewan R.S. (Lab) Hampton Vale, Peterborough  
Cox, Geoff (UKIP) Westcott, UKIP  
Cox, George A. (Lab) Hargate, Peterborough  
Cox, Joanne V. (Lab) Leavesden, Three Rivers  
Cox, Joe (Grn) Bargate, Southampton  
Cox, John (Con) Wales, Rotherham  
Cox, Jonathan (CD) Bradford, Manchester  
Cox, Martin A.R. (LD) East, Maidstone  
Cox, Martin P. (Grn) Fratton, Portsmouth  
Cox, Patrick H.A. (Grn) Brandwood, Birmingham  
Cox, Phil (Con) Meriden, Hatfield  
Coxon, Robert J. (UKIP) Hartcliffe, Bristol  
Coxson, Sam (TUSC) Hesters Way, Cheltenham  
Coyne, Fiona (Grn) Knotty Ash, Liverpool  
Coyne, Lewis (Grn) Childwall, Liverpool  
Coyne, Robbie (Grn) Central, Liverpool  
Crabb, Greg (TUSC) Wyken, Coventry  
Crabb, Ian (UKIP) Blethchingley, Tandridge  
Crabbe, Ian (Lab) Lower Nidderdale, Harrogate  
Crabtree, Stuart K. (Grn) Hagley, Cannock Chase  
Craddock, Julian (Con) Latchford E, Warrington  
Cragg, Julie A. (Con) Welwyn East, Welwyn Hatfield  
Cragg, Richard (TUSC) Immingham, NE Lincs  
Craig, Alan R. (UKIP) Ryton, Gateshead  
Craig, Angela (TUSC) Chesterton, Newcastle-U-L  
Craig, Asher (Lab) St George West, Bristol  
Craig, Bev (Lab) Burnage, Manchester  
Craig, Calum G.J. (Lab) St Loye's, Exeter  
Craig, Gordon A.S. (Con) Berkeley Vale, Stroud  
Craigie, Serena (Lab) Brierley Hill, Dudley  
Craik, Malcolm F. (UKIP) Yewdale, Carlisle  
Crainer, Stuart G. (Lab) Remenham, Wokingham  
Crampton, Anne (Con) Hartley Wintney, Hart  
Crampton, Daniel J. (Lab) Wribbenhall, Wyre Forest  
Crane, Eleanor R. (Grn) Willingham, South Cambs  
Cranefield, Jacqueline (LD) Durrington, Worthing  
Cranefield, Michael J. (LD) Salvington, Worthing  
Cranham, David D. (Con) Hillmorton, Rugby  
Cranie, Peter A. (Grn) Wavertree, Liverpool  
Craven, Arnie (YorksF) Pontefract N, Wakefield  
Craven, Claire (LD) Greifriars, Preston  
Craven, Edward (LD) Tulketh, Preston  
Craven, Naomi L. (Lab) Monkseaton S, N Tyneside  
Crawford, Alex (Lab) Wellington, Rushmoor  
Crawford, Jerry (UKIP) Church Langley, Harlow  
Crawford, Ray (UKIP) Great Bridge, Sandwell  
Crawley, Anthony J. (UKIP) Chaddesden, Derby  
Creaghan, Maureen (Lab) Poulton S, Warrington  
Creed, Steve (LD) Buckingham, Adur  
Creighton, Paul D. (Grn) Woodstock, West Oxon  
Cremins, Stuart (Repub) Pendlebury, Salford  
Cresswell, Doug (Grn) Southcote, Reading  
Cresswell, John P. (LD) Greasby, Wirral  
Cressy, Andrew J. (LD) Redhill West, Reigate  
Crichton, Andrew (Lab) St Nicolas, Nuneaton  
Crick, Andrew E. (LD) Standlake, West Oxon  
Criscione, Chris (Con) Loughton Forest, Epping Forest  
Crisp, Gerry (LD) Yateley West, Hart  
Crisp, Thomas R. (LD) Mancroft, Norwich  
Criswell, Steve (Con) Somersham, Huntingdonshire  
Critchler, Sonia F. (Lab) Colden Cmn, Winchester  
Critchley, Barry J. (UKIP) Blackbrook, St Helens  
Critchley, Richard J. (Lab) Walkden S, Salford  
Crockett, Brian D. (Con) Langley, Sandwell  
Crodt, Peter (UKIP) Hitchin Walsworth, N Herts  
Croft, Emily (Con) Alphington, Exeter  
Croft, Pam (UKIP) Silverhill, Hastings  
Crofts, Nick (Lab) Knotty Ash, Liverpool  
Crofts, Tom (Con) The Worthys, Winchester  
Croke, Sarah L. (Grn) Bamford, Rochdale  
Cromie, Lynda J. (Ind) Queensbury, Bradford  
Crompton, Ian E. (UKIP) Chellaston, Derby  
Crompton, Linda (Lab) Riversway, Preston  
Crompton, Maria (Lab) Tividale, Sandwell  
Cronin, Denis F. (LD) Wakefield Rural, Wakefield  
Cronshaw, Jean E. (Lab) Clayton-le-Woods North, Chorley  
Cronshaw, Robert J. (Grn) Tiptree, Colchester  
Crook, Christopher M. (Grn) Dorking South, Mole Valley  
Crookes, Steve (YorksF) Altofts, Wakefield  
Crosby, David E. (Lab) Dore, Sheffield  
Crosby, Margaret G. (LD) St Chad's, Sunderland  
Cross, Bev (Grn) Fulwood, Sheffield  
Cross, Carl R. (Con) Whiston, Knowsley  
Cross, Chris (Con) Walton South, Elmbridge  
Cross, David (Con) St Mary's, Castle Point  
Cross, Kim (LD) Claygate, Elmbridge  
Cross, Malcolm R. (LD) Hamble-le-Rice, Eastleigh  
Cross, Nick (Lab) Sedbergh, South Lakeland  
Cross, Oliver J. (Lab) Stalybridge S, Tameside  
Cross, Robert J. (Lab) Preston Rural N, Preston

Cross, Simon A. (Grn) Foulness, Rochford  
 Crosse, James S. (Con) Hatfield Central, Welwyn Hatfield  
 Crossen, Adrian D. (Grn) St James's, Dudley  
 Crossland, Kurtis J. (LD) Broomhill, Sheffield  
 Crossland, Kyle (LD) Manor Castle, Sheffield  
 Crossland, Sarah A. (Grn) Temple Newsam, Leeds  
 Crouchman, Cameron C. (Lab) Hill Head, Fareham  
 Crout, Keith M. (LD) Stanborough, Watford  
 Crow, Andy (Ind) Chalkwell, Southend  
 Crow, Andy (LD) St George Central, Bristol  
 Crow, Simon L. (Con) New Town, Colchester  
 Crow, Terry (Lab) Hedge End St Johns, Eastleigh  
 Crowley, Kate (Grn) Rokey, Rugby  
 Crowther, Dan (TUSC) Bablake, Coventry  
 Crowther, Norman (Lab) Haslingfield, S Cambs  
 Crowther, Richard J.D. (Lab) Stocksbridge, Sheffield  
 Croxson, Daragh E. (Grn) Melcombe Regis, Weymouth  
 Croy, Andy (Lab) Bulmershe, Wokingham  
 Crozier, Chris (Grn) Silksworth, Sunderland  
 Crozier, Karen T. (LD) Windy Nook, Gateshead  
 Cruden, Adrian H. (Grn) Dewsbury S, Kirklees  
 Crudgington, David J. (Con) St Bartholomew, Winchester  
 Crump, Carol A. (Con) Cheshunt S, Broxbourne  
 Crump, Timothy C. (LD) Longsight, Manchester  
 Crump, Tony (Lab) Welwyn West, Welwyn Hat  
 Crumpton, Gerald (Lab) Foley Park, Wyre Forest  
 Crumpton, Sue (Lab) Old Warley, Sandwell  
 Crute, Duncan C. (Con) N Jesmond, Newcastle  
 Cudworth, Shaun (Con) Redhill, Sunderland  
 Cuellar, Helen J. (LD) Westbury-on-Trym, Bristol  
 Cuff, Janet (Grn) Heatons North, Stockport  
 Cuffley, Kevin (Con) Sawston, South Cambs  
 Cull-Dodd, Mick (Grn) Heath, Nuneaton  
 Cullen, Amy L. (Lab) Blackwater, Hart  
 Cullen, Anne F. (Lab) Cropredy, Cherwell  
 Cullen, David W. (Lab) Bedwell, Stevenage  
 Cullen, Heather E. (LD) Boultham, Lincoln  
 Cullen, Kirsty (LD) Urmston, Trafford  
 Cullen, Mike (UKIP) Weetwood, Leeds  
 Cullen, Ryan T. (LD) Boultham, Lincoln  
 Cullingworth, Gordon (UKIP) Eaton, Norwich  
 Cummings, Jamie (Con) Attleborough, Nuneaton  
 Cummings, Tony (Lab) Radcliffe West, Bury  
 Cummins, Damien W. (LD) Pensby, Wirral  
 Cummins, Paul P. (Lab) Church, Sefton  
 Cummins, Stephen (Ind) Milton, Southend  
 Cundy, Dave (TUSC) Latchford West, Warrington  
 Cundy, Graham S. (Con) St John's, Woking  
 Cunliffe, Alan (Lab) Blackbrook, St Helens  
 Cunliffe, Ann (Lab) Horwich & Blackrod, Bolton  
 Cunliffe, John P. (Con) Newton, St Helens  
 Cunliffe, Keith (Lab) Leigh East, Wigan  
 Cunningham, James D. (Grn) Fellgate, S Tyneside  
 Cunningham, Laura E. (LD) Chowdene, Gateshead  
 Cunningham, Mark (UKIP) Kearsley, Bolton  
 Cunningham, Redvers P. (UKIP) Long Ditton, Elmbridge  
 Cunningham, Shaun (LD) Portchester E, Fareham  
 Cunnington, Philip (UKIP) Norreys, Wokingham  
 Curham, Mike (Lab) Canvey Island S, Castle Point  
 Curless, Liam D. (TUSC) Whalley Range, Manchester  
 Curley, Jamie (Con) Coldhurst, Oldham  
 Curley, Rachel (Lab) Cainscross, Stroud  
 Curley, Sean R. (Con) Saddleworth N, Oldham  
 Curran, Aidan J. (Lab) Clifton, Bristol  
 Curran, Ben (Lab) Walkley, Sheffield  
 Curran, Carl J. (Con) Radcliffe North, Bury  
 Curran, Stephen J. (Lab) Iffley Fields, Oxford  
 Curran, Teresa G. (Lab) Heanor W, Amber Valley  
 Currie, David C. (LD) Wakefield S, Wakefield  
 Currie, Nigel J. (Con) Horfield, Bristol  
 Currie, Robert G. (Con) Belle Vue, Carlisle  
 Currie, Samuel P. (Con) Aughton, West Lancs  
 Currie, Simon (Ind) Valley, Rotherham  
 Curthoys, Richard P. (Con) Marshalswick South, St Albans  
 Curtis, Alex (Con) Carfax, Oxford  
 Curtis, Angela (Grn) Horsley Hill, South Tyneside  
 Curtis, Ian J. (Con) Ramsey, Huntingdonshire  
 Curtis, Mark B. (Lab) Worth Valley, Bradford  
 Curtis, Peter A. (UKIP) Orsett, Thurrock  
 Curtis, Rhiannon S. (Grn) Beacon, South Tyneside  
 Cusworth, Victoria (Lab) Swinton, Rotherham  
 Cutcher, Martyn G. (Grn) Amberley, Stroud  
 Cutler, Emily R. (LD) Lakenham, Norwich

Cutler, James M. (Con) Canvey Island Central, Castle Point  
 Cutler, Neil R. (LD) Southwick, Winchester  
 Cutmore, Terry (Con) Ashingdon, Rochford  
 Cutts, Brian (UKIP) Hellaby, Rotherham  
 Cutts, David (UKIP) Keppel, Rotherham  
 Cutts, Russell (Con) Burngreave, Sheffield

## D

Dabbs, Leon G. (Con) Southwick, Winchester  
 Dabbs, Stephen (Lab) Hill, Daventry  
 Dack, Stewart J. (Lab) Merstham, Reigate  
 Dad, Munsif (Lab) Spring Hill, Hyndburn  
 D'Adamo, Andris (Con) Saddleworth W, Oldham  
 Daffern, Georgina H. (Lab) Heath, Nuneaton  
 Dagg, Stephen (UKIP) West Park, South Tyneside  
 Daghish, Colin T. (LD) Denton, Newcastle  
 Dagnall, Lewis W. (Lab) Gleadless Val, Sheffield  
 Dale, Dawn J.L. (Lab) Shiregreen, Sheffield  
 Dale, Graham (Lab) Rickmansworth Tn, 3 Rivers  
 Dale, Mike (Lab) Prettygate, Colchester  
 Daley, Julie M. (Con) Beardwood, Blackburn  
 Dallas, Georgia R. (LD) Headcorn, Maidstone  
 Dallimore, Jennie R. (Con) Kingsway, Gloucester  
 Dalton, Iain A. (TUSC) Killingbeck, Leeds  
 Dalton, James M. (UKIP) Billesley, Birmingham  
 Dalton, John D. (Con) Lostock, Chorley  
 Dalton, Joshua B. (UKIP) Holme Valley N, Kirklees  
 Dalton, Lee (Grn) Wyke Regis, Weymouth  
 Daly, Damien P. (Lib) Belle Vale, Liverpool  
 Daly, Elizabeth (LD) Bookham South, Mole Valley  
 Dalzell, Jamie (LD) Cherry Hinton, Cambridge  
 Damms, Tony (Lab) Southey, Sheffield  
 D'Andilly, Chris (UKIP) Newland, Hull  
 Daniel, David (UKIP) Rothwell, Leeds  
 Daniel, Robert P. (Con) Golcar, Kirklees  
 Daniels, Derek (UKIP) Bursledon, Eastleigh  
 Daniels, Hilary (UKIP) Hamble-le-Rice, Eastleigh  
 Daniels, Mark J. (Lab) Roche North, Rochford  
 Daniels, Sam G. (Con) Ashton Waterloo, Tameside  
 Daniels, Stephen (UKIP) Netherton, Dudley  
 Danino, Rhys E.J. (Grn) Witney South, West Oxon  
 Danmole-Ellis, Shaidat (Con) Upperby, Carlisle  
 Dann, Alex (Ind) Oakwood, Derby  
 Darby, Isa L. (Grn) Oldbury, Sandwell  
 Darby, Sam (Grn) Burnage, Manchester  
 Darcy, Ian P. (Con) Plympton Erle, Plymouth  
 Dargue, Lee J. (LD) Edgbaston, Birmingham  
 Darke, Claire (Lab) Park, Wolverhampton  
 Darke, Eddie (Lab) Longbenton, North Tyneside  
 Darke, Kenneth J. (LD) Sholing, Southampton  
 Darling, Claire (Grn) Ilkley, Bradford  
 Darlington, Benjamin J. (Grn) East, Maidstone  
 Darlington, George A. (Con) Winton, Salford  
 Darlington, Ray (TUSC) Cainscross, Stroud  
 Darlington, Richard N. (LD) Alexandra, Oldham  
 Darnell, Tracey A. (Grn) St Andrews, Gt Yarmouth  
 Darragh, Stephen T. (UKIP) Lowton East, Wigan  
 Darvesh, Hanif (Lab) Compton, Bolton  
 Darwin, Lyle R. (Con) Wingrove, Newcastle  
 Davarian-Dehsorkhe, Sima K. (LD) Plymstock Dunstone, Plymouth  
 Davey, Edward (Con) Shiregreen, Sheffield  
 Davey, Sam (Lab) Stoke, Plymouth  
 David, Catherine (Lab) Preston, North Tyneside  
 David, Isaac (Grn) Lawrence Hill, Bristol  
 Davidson, Adrian (NF) Oscott, Birmingham  
 Davidson, Helen (Con) Winlaton, Gateshead  
 Davidson, Irene E. (LD) Milnrow, Rochdale  
 Davidson, Irene W. (UKIP) Weetslade, N Tyneside  
 Davidson, Jan (Lab) Culcheth, Warrington  
 Davidson, Julia E. (LD) Gunthorpe, Peterborough  
 Davidson, Kirstie J. (LD) Bowdon, Trafford  
 Davidson, Leonard (Con) Crawcrook, Gateshead  
 Davidson, Robert A. (Con) Mersea, Colchester  
 Davies, Alan (LD) Upton, Wirral  
 Davies, Alan (UKIP) Silksworth, Sunderland  
 Davies, Barry P. (UKIP) Nelson, Portsmouth  
 Davies, Beverly A. (Con) Prettygate, Colchester  
 Davies, Bill (Lab) Rock Ferry, Wirral  
 Davies, Calum T.J. (Con) Levenshulme, Manchester  
 Davies, Ceri D. (Con) Brierley Hill, Dudley  
 Davies, Chris (LD) Knowle, Bristol  
 Davies, Chris (LD) Verulam, St Albans  
 Davies, Danny (UKIP) Etching Hill, Cannock Chase  
 Davies, David A.D. (Grn) Kingshurst, Solihull  
 Davies, Debbie (Con) Baildon, Bradford

Davies, Felix (Con) Bevois, Southampton  
 Davies, Gareth (LD) Canalside, Woking  
 Davies, George (Lab) Cloughton, Wirral  
 Davies, Gordon (UKIP) Holditch, Newcastle-U-L  
 Davies, Hugh S. (UKIP) Egguckland, Plymouth  
 Davies, Joan E. (Lab) City Centre, Manchester  
 Davies, John (LD) Birchwood, Warrington  
 Davies, John W. (Con) St Ives S, Huntingdonshire  
 Davies, Kay E. (Lab) County, Liverpool  
 Davies, Malcolm S. (Con) Priory Vale, Swindon  
 Davies, Mark (UKIP) Didsbury East, Manchester  
 Davies, Mark P. (TUSC) St John, Worcester  
 Davies, Matthew O. (Con) Castle, Hastings  
 Davies, Mike (AGS) Chapel Allerton, Leeds  
 Davies, Mike (Lab) Ashley, Bristol  
 Davies, Neil S. (Ind) Histon, South Cambs  
 Davies, Patrick (Lab) St Luke, Winchester  
 Davies, Philip (UKIP) Kingstanding, Birmingham  
 Davies, Richard (Lab) Caversham, Reading  
 Davies, Rob (Grn) Heavitree, Exeter  
 Davies, Roy (LD) Sudell, Blackburn  
 Davies, Sharon P. (Lab) Langley, Sandwell  
 Davies, Simon (LD) Oxshott, Elmbridge  
 Davies, Stephanie (Grn) Great Sankey N, Warrington  
 Davies, Stephen F. (Con) Severn, Stroud  
 Davies, Taff (UKIP) Cheadle Hulme N, Stockport  
 Davies, Tom (Con) Fareham East, Fareham  
 Davies, Tom (Con) Preston Rural East, Preston  
 Davies, Tony (UKIP) Castle, Dudley  
 Davies, Warren (LD) Baird, Hastings  
 Davies, William A. (Con) Newport Pagnell South, Milton Keynes  
 Davis, Andrew (LD) Weybridge Riv'side, Elmbridge  
 Davis, Anne (Lab) Banbury Hardwick, Cherwell  
 Davis, Colin M. (LD) Chalkwell, Southend  
 Davis, Freda M. (Grn) Ryburn, Calderdale  
 Davis, George (Con) Efford, Plymouth  
 Davis, Gilda M. (Grn) Mitton, Wyre Forest  
 Davis, Jack M. (Con) Myton, Hull  
 Davis, John (UKIP) Warren Park, Havant  
 Davis, John E. (Grn) Franche, Wyre Forest  
 Davis, Karen A. (Lab) Town Close, Norwich  
 Davis, Keith (UKIP) Stocksbridge, Sheffield  
 Davis, Kevin M. (Con) Heathlands, Woking  
 Davis, Peter (LD) Adderbury, Cherwell  
 Davis, Phil (Lab) Billesley, Birmingham  
 Davis, Ryan (Con) Nailsworth, Stroud  
 Davis, Terence R. (UKIP) Old Town, Swindon  
 Davis, Tom (Ind) Grays Thurrock, Thurrock  
 Davis, Tyler J. (UKIP) Letchworth Grange, N Herts  
 Davis, Vincent (UKIP) Blagreaves, Derby  
 Davis, Will (Grn) Wishing Tree, Hastings  
 Davison, Dehenna S. (Con) Kings Park, Hull  
 Davison, Helen (Grn) Stanwix Urban, Carlisle  
 Davison, Jan (UKIP) Pensby, Wirral  
 Davison, Roger N. (LD) Ecclesall, Sheffield  
 Davison, Ronny (Lab) Redhill, Sunderland  
 Davison, Wilfrid J. (LD) Pilkington Park, Bury  
 Dawe, Hazel F. (Grn) Cowley, Oxford  
 Dawe, Steve (Grn) Cowley Marsh, Oxford  
 Dawes, Berenice S. (UKIP) Areley Kings, Wyre For  
 Dawes, Joseph A. (TUSC) Stocksbridge, Sheffield  
 Dawkins, Adrian A. (ChrP) Aston, Birmingham  
 Dawkins, Nigel D. (Con) Bournville, Birmingham  
 Dawson, David M. (UKIP) Larches, Preston  
 Dawson, Dennis A. (UKIP) Arbourthorne, Sheffield  
 Dawson, Elsa L. (Lab) Eynsham, West Oxon  
 Dawson, Hannah M. (Grn) Charles Dickens, Portsmouth  
 Dawson, Huw P.K. (LD) Old Swan, Liverpool  
 Dawson, Kevin A. (LD) St James, Oldham  
 Dawson, Linda (LD) Waterhead, Oldham  
 Dawson, Tony (LD) Dukes, Sefton  
 Day, Alice M. (Con) Princes Park, Liverpool  
 Day, Andrew D. (Grn) Blunsdon, Swindon  
 Day, Chris (LD) Upper Meon Valley, Winchester  
 Day, David (Con) Paston, Peterborough  
 Day, Frances E. (UKIP) Wishing Tree, Hastings  
 Day, Paul W. (Lab) Newport Pagnell South, Milton Keynes  
 Day, Sue (Con) Werrington, Peterborough  
 De Freitas, David M. (LD) Scartho, NE Lincs  
 De Kort, Paul D. (LD) Harpenden East, St Albans  
 De Lacey, Douglas R. (Ind) Girton, South Cambs  
 De Ledger St Claire, Alan (Grn) Ford, Sefton  
 De Leon, Troy (UKIP) Goldsworth Park, Woking  
 De Noronha, Jeffrey M. (LD) Knellwood, Rushmoor  
 De Peyer, Antony F. (Lab) Wonston, Winchester

De Vere, Natasha M. (LD) Wrenthorpe, Wakefield

De Vere, Peter (Lab) Whickham S, Gateshead

Deacon, Thomas (LD) Hawkhurst, Tunbridge Wells

Deakin, Mark (UKIP) Hagley, Cannock Chase

Deakin-Davies, Stephen (Con) Knebworth, N Herts

Deakins, Stuart J. (PABG) Swindon Village, Cheltenham

Deamer, Irene M. (Con) St John, Worcester

Dean, Christopher C. (UKIP) Oxted S, Tandridge

Dean, Irene H. (Con) Northaw, Welwyn Hatfield

Dean, John W. (Con) Brookmans Park, Welwyn Hat

Dean, Jonathan (Lab) Pedmore, Dudley

Dean, Liam J. (Con) Radcliffe West, Bury

Dean, Lynn J. (UKIP) Cross Heath, Newcastle-U-L

Dear, Alan T. (Con) Belfairs, Southend

Dearden, Susan (Lab) Chadderton C, Oldham

Dearlove, Glenn P. (Con) Oatlands, Elmbridge

Dearnley, Ashley H. (Con) Wardle, Rochdale

Deb, Manas (Con) Queen Edith's, Cambridge

Dee, Gerald C. (Con) Tuffley, Gloucester

Deed, Ben (Grn) Astley Bridge, Bolton

Deen, Gina (Lab) Tarring, Worthing

Deen, Jim (Lab) Heene, Worthing

Defeo, Christian (Lab) Paston, Peterborough

Defty, John (UKIP) Hetton, Sunderland

Degan, David (Grn) Vicarage, Watford

Dekker, Alain S. (LD) Cove, Rushmoor

Delaney, Adrian J. (Con) Washwood Heath, Bham

Delderfield, Clare (LD) Papworth, South Cambs

Delf, William (TUSC) Church, Liverpool

Della Mora, Steve (Lab) Denmead, Winchester

Delves, Lesley (Lab) Norwood, Sefton

Dempsey, Mark E. (Lab) Penhill, Swindon

Denby, Gary J. (UKIP) Woodford, Daventry

Denham, Lynn (Lab) Cathedral, Worcester

Denham, Nathan C. (Con) Childwall, Liverpool

Denham, Rosie C. (Lab) Heavitree, Exeter

Denholm, John G. (UKIP) Currock, Carlisle

Denman, David (Con) Birchwood, Lincoln

Denner, Paul W. (UKIP) Headingley, Leeds

Denney, Paul A. (Lab) Cam West, Stroud

Dennis, Elizabeth (Lab) Hitchin Walsworth, N Herts

Dennis, Iain J. (Con) Hotwells, Bristol

Dennis, John R.C. (LD) Harefield, Southampton

Dennis, Kefentse (Grn) Soho, Birmingham

Dent, Adam D.J. (Con) Beeston, Leeds

Dent, Fiona R. (Lab) Foxhills, Runnymede

Dent, Matt (Lab) Blenheim Park, Southend

Denyer, Carla S. (Grn) Clifton Down, Bristol

Derbyshire, Joseph P. (TUSC) Kingstanding, Bham

Derbyshire, Roy (Lab) Stroud Trinity, Stroud

Derbyshire, Sue (LD) Manor, Stockport

Derham, Brendan (Grn) Blakelaw, Newcastle

Dermond, Ian R. (UKIP) Keighley West, Bradford

De-Roe, Joel (Con) Gensing, Hastings

Derry, Hilda (Con) Blakenall, Walsall

Desrosiers, Trevor A. (Grn) Liscard, Wirral

Deva, Siddo (Con) Hinksey Park, Oxford

Devanney, Andy (Lab) Trinity, Burnley

Deveney, Louise (Grn) Matchborough, Redditch

Dever, Colin (Lab) Swanside, Knowsley

Devine, Joanne (Lab) Tiptree, Colchester

Devonshire, Peter W. (UKIP) Fleet East, Hart

Devonshire, Shauna A. (LD) Royds, Bradford

Devoy, Eddie (York F) North East BAR

Devoy, Tony (York F) Cudworth BAR

Devs, Bhajan S. (Ind) Blakenhall, Wolverhampton

Dewey, Jim (Grn) Coaley, Stroud

Dhanjal, Balvinder (Lab) Foleshill, Coventry

Dhesi, Surinder (Lab) Banbury Cross, Cherwell

Dhillon, Balvir K. (Lab) Aldridge Central, Walsall

Dhindsa, Hardyal S. (Lab) Normanton, Derby

Dhindsa, Jagtar S. (Lab) Vicarage, Watford

Dhindsa, Manjivan S. (Lab) Woodside, Watford

Di Palma, Phil A. (Grn) University, Norwich

Diamond-Conway, Mitch (Lab) Waltham Abbey Honey Lane, Epping Forest

Dibble, Keith (Lab) North Town, Rushmoor

Diccico, Tony (Con) Meriden, Solihull

Dick, Gavin C. (Con) Badger Farm, Winchester

Dick, Sarah E. (Grn) Idle, Bradford

Dickens, Barbara (Con) Chorleywood S, 3 Rivers

Dickens, Jane E. (Con) Blackwater, Hart

Dickenson, Kirk L. (UKIP) Marine, Worthing

Dickie, Sonya (Lab) Felling, Gateshead

Dickinson, Doreen (Con) Stalybridge S, Tameside

Dickman, Stuart J. (Lab) Worsley, Salford

Dickson, Andy (Grn) Humberston, NE Lincs

Dickson, David (UKIP) Marshalswick S, St Albans

Dickson, Richard J. (Con) Christchurch, Gosport

Dickson, Rosemary M. (Con) Leatherhead South, Mole Valley

Diffey, Maria J. (LD) Leesland, Gosport

Diggle, Laura H. (Grn) Heaton & Lostock, Bolton

Dighton, Richard M.J. (Con) Bridge, Ipswich

Dignan, Frank (Lab) Bolton, Bradford

Dike, David (Grn) E. Ecclesfield, Sheffield

Dillon, Jayne E. (Lab) Davyhulme E, Trafford

Dillon, Joe L. (Lab) Grassington, Craven

Dillon, Laura A. (Lab) Ravenscliffe, Newcastle-U-L

Dinning, Laura (Lab) Bishop Monkton, Harrogate

Dinoff, Martin A. (LD) Hollinwood, Oldham

Dirir, Allin (Lab) Penketh, Warrington

Dirir, Linda S. (Lab) Penketh, Warrington

Disco, Johnny (OMRL) Northenden, Manchester

Disken, Bernard T. (LD) Dewbury South, Kirklees

Disley, Helen (Grn) Sharoe Green, Preston

Diston, John P. (LD) Wardley, Gateshead

Ditchfield, Angela (Grn) King's Hedges, Cambridge

Ditta, Allah (Ind) Keighley Central, Bradford

Ditta, Rosy (UKIP) Foxborough, Slough

Ditta, Sabina K. (Lab) Palfrey, Walsall

Dival, Keith E. (LD) Alresford, Winchester

Dixon, Al (Grn) Baird, Hastings

Dixon, Andrew C. (LD) Birley, Sheffield

Dixon, Darryl O. (Lab) St Chad's, Sunderland

Dixon, Gary W. (Con) Cowley, Oxford

Dixon, Marjorie J. (UKIP) Bookham N, Mole Valley

Dixon, Roy (TUSC) Belle Vale, Liverpool

Dixon, Tracey A. (Lab) Whitburn, South Tyneside

Dixon, Wayne A. (Ind) Middleton Park, Leeds

Dobb, Peter W. (Con) Bilston N, Wolverhampton

Dobie, Iain A.P. (LD) Leckhampton, Cheltenham

Dobiech, Sean (Grn) Toller, Bradford

Dobraszczyk, Linda C. (Lab) Loddon, Wokingham

Dobson, Emma (Grn) Rothwell, Leeds

Dobson, Geraldine (Lab) Baldock Town, N Herts

Dobson, Jacqui (Lab) Little Thurrock Blackshots, Thurrock

Dobson, John A. (LD) Mirfield, Kirklees

Dobson, Ken (Ind) Ancoats, Manchester

Dobson, Martin S. (Grn) Tuebrook, Liverpool

Dobson, Sarah L. (LD) Westgate, Gloucester

Dobson, Tony (Con) Barnfield, Hyndburn

Dod, Bernard G. (Grn) Banbury Cross, Cherwell

Dodd, Freya E. (LD) Stoke Bishop, Bristol

Dodd, John A. (LD) Meols, Sefton

Dodd, Margaret (LD) Stanley, Wakefield

Dodd, Nicky (LD) Paulsgrove, Portsmouth

Dodds, Tony (Grn) Birtley, Gateshead

Dodgson, Nicky (Grn) South Park, Reigate

Dodson, Barry (Ind), Rotherham East, Rotherham

Dodsworth, Mark S. (Con) Moortown, Leeds

Dodwell, Eithne M. (Grn) Queensbury, Bradford

Doherty, Sean J. (TUSC) Lamesley, Gateshead

Doidge, Yana (UKIP) Levens, South Lakeland

Dolan, James R. (Lab) Brookmans Park, Welwyn Hatfield

Dolinski, Richard J. (Con) Loddon, Wokingham

Dollemore, Keith B.H. (Ind) Manor, Auk

Donachie, Oliver (Con) Haydon Wick, Swindon

Donaghy, Martin (Lab) Tonge, Bolton

Donald, Colin S. (UKIP) Verulam, St Albans

Donald, Gillian E. (LD) Stoke Bishop, Bristol

Donald, Graham C. (LD) Westbury-on-Trym, Bristol

Donaldson, Alex (Lab) Cleadon Park, S Tyneside

Donaldson, Alison (Con) The Hemingfords, Huntingdonshire

Donaldson, Dave (Con) Eastbrook, Adur

Donaldson, Diane (Lab) Hodge Hill, Birmingham

Donaldson, Iain C. (LD) Crumpsall, Manchester

Donaldson, Ian (Con) St George's Hill, Elmbridge

Donaldson, John A. (Con) Banbury Hardwick, Cherwell

Donegan, Andrew R. (Grn) Victoria, Sefton

Donnelly, Jim (TUSC) Westwood, Coventry

Donnelly, John J. (Lab) Stockbridge, Knowsley

Donnelly, Marc J. (Ind) Westerhope, Newcastle

Donnelly, Sean P. (Lab) Whitefield, Knowsley

Donovan, Catherine (Lab) Lobley Hill, Gateshead

Dooley, Anthony B. (Grn) Whitehouse, Ipswich

Dooraree, Nilda (LD) Peverel, Adur

Dooraree, Raj (LD) Cokerham, Adur

Dopson, Lee J. (Con) Hucclecote, Gloucester

Doran, Alfred (Lab) Harington, Sefton

Doran, Carl G. (Lab) Maiden Erlegh, Wokingham

Dore, Julie (Lab) Arbourthorne, Sheffield

Dormer, Matt (Con) West, Redditch

Doubell, Sylvia K. (LD) Central, Bristol

Doughty, Jane M. (Con) Witney South, West Oxon

Doughty, Sara (Lab) Exhall, Nuneaton

Douglas, Adam (LD) Killingbeck, Leeds

Douglas, Mark (UKIP) Windy Nook, Gateshead

Douglas, Michael (UKIP) St Peter's, St Albans

Douglas, Tim (LD) Paddox, Rugby

Douglas-Maul, Brian A. (Con) Streetly, Walsall

Douglass, Gillian (LD) Park, Tunbridge Wells

Douglass, Julie A. (Lab) Cam West, Stroud

Douglass, Phil (UKIP) Belah, Carlisle

Dove, Lee (Con) Chadwell St Mary, Thurrock

Dove, Lindon (UKIP) Ardsley, Leeds

Dovey, Matthew (UKIP) Batchwood, St Albans

Dowell, Philip (LD) Hetton, Sunderland

Dowler, Graham E. (Con) Handside, Welwyn Hat

Dowling, David G. (UKIP) Rishton, Hyndburn

Dowling, Ian G. (LD) Hyde Park, Leeds

Dowling, Kevin (Ind) Marple North, Stockport

Dowling, Max (Con) Didsbury West, Manchester

Dowling, Simon M. (LD) Guiseley, Leeds

Down, Barbara J. (LD) Westgate, Newcastle

Down, Sam (Grn) Egguckland, Plymouth

Down, Simon (Lab) Longstanton, South Cambs

Downie, John P. (Con) Whitton, Ipswich

Downing, Sue (Lab) Oldbury, Sandwell

Downing, Tony (Lab) Mosborough, Sheffield

Downs, Jonathan (Con) Holderness, Hull

Dowse, Tom (Con) Marple South, Stockport

Dowsett, John (LD) Leigh East, Wigan

Dowson, Alan G. (Lab) Fletton & Woodston, Peterborough

Doxford, Richard S.W. (Con) Molesey West, Elmbridge

Doyle, Fiona (Con) Stonydelph, Tamworth

Doyle, Heather (Grn) Derby, West Lancs

Doyle, Janet B. (UKIP) Mark Hall, Harlow

Doyle, Jeanette (Ind) Reddish North, Stockport

Doyle, Martin C. (LD) Finchampstead North, Wokingham

Doyle, Mhairi M.J. (Lab) Ainsdale, Sefton

Doyle, Paul M. (Ind) Winton, Salford

Dr Vel (Ind) Westborough, Southend

Drabble, Mike (Lab) Richmond, Sheffield

Drake, Sybil (UKIP) Wyke Regis, Weymouth

Draper, Alan J. (Brit Res) St John, Worcester

Draper, Bernard (Grn) Dukes, Sefton

Draper, Patricia (Lab) Douglas, Wigan

Dray, Robin R. (Con) Wheatley, Rochford

Draycott, Dave (Lab) Skircoat, Calderdale

Drayton, Jackie (Lab) Burngreave, Sheffield

Dredge, Adriana (LD) Weybridge Riv'side, Elmbridge

Drennan, Leigh (Lab) Ashton Hurst, Tameside

Dresman, Sterling (LD) Henbury, Bristol

Drewett, Matthew N. (LD) Bletchley Park, Milton Keynes

Drewitt, David T. (Con) Bradwell N, Gt Yarmouth

Drinan, Fiona (LD) Hart Plain, Havant

Dronfield, Granville (UKIP) Fulwood, Sheffield

Drummond, John (Grn) Langdon Hills, Basildon

Drury, Des (Con) Bebbington, Wirral

Dryden, John (LD) Gladless Valley, Sheffield

Dryden, Robert (Lab) Cherry Hinton, Cambridge

Drysdale, Derrick (LD) N. Heywood, Rochdale

Dtokes, Derran (Con) Soho, Sandwell

Duck, Geoff (Con) Queens Park, Tandridge

Ducker, Rob (Con) Badger Farm, Winchester

Duckworth, Richard J. (Con) Kingsway, Rochdale

Duckworth, Vicky (Grn) Kingswinford S, Dudley

Dudd, Kye D. (Lab) Central, Bristol

Dudgeon, Dutch (UKIP) Alphington, Exeter

Dudson, Alan (Lab) Brereton, Cannock Chase

Duff, Geoff (LD) St James, Castle Point

Duffen, Adrian D. (UKIP) Streetly, Walsall

Duffen, Graham M. (UKIP) Stechford, Bham

Duffen, Jessica (UKIP) Rushall-Sheffield, Walsall

Duffield, Adam L. (Ply Ind) St Budeaux, Plymouth

Duffield, Martin R. (Con) Coseley East, Dudley

Duffin, Jack S. (UKIP) Stanford East, Thurrock

Duffy, Hubert J. (LD) Sutton Four Oaks, Bham

Duffy, Isaac (Con) Hart, Hartlepool

Duffy, Lisa A. (UKIP) Ramsey, Huntingdonshire

Duffy, Simon J. (Grn) Dalton, Kirklees

Dugdale, Jenifer (Lab) Warlingham W, Tandridge

Dugdale, Samuel W. (Grn) Heatons S, Stockport

Duggan, Daniel S. (LD) Low Fell, Gateshead

Duggins, George A. (Lab) Longford, Coventry

Duguid, James I. (LD) Hiltlingbury West, Eastleigh

Duhig, Terry R. (HVS) Esher, Elmbridge

Dulberg, Josh (LD) Drayton, Portsmouth

Dumbleton, Carie-Anne (LD) Rokeby, Rugby

Dunbar, Martin (Lab) Seaton, Hartlepool

Duncan, Ann A. (Grn) Headington, Oxford

Duncan, Laurence (Ind) Avonmouth, Bristol  
 Duncan, Lesley (TUSC) Egguckland, Plymouth  
 Duncan, Steve (Con) Whitehall, Blackburn  
 Duncan-English, Daryl L. (Lab) 3 Bridges, Crawley  
 Dundas, Paul A. (Con) Stanway, Colchester  
 Dunk, Carl A. (Grn) Baildon, Bradford  
 Dunk, Louise A. (Grn) E. Ecclesfield, Sheffield  
 Dunleavy, Lorna (Grn) Newbold, Rugby  
 Dunlop, T.C. (Win Ind) St Paul, Winchester  
 Dunn, Angus D. (Con) Hillside, Adur  
 Dunn, Annette (Con) Drayton, Daventry  
 Dunn, Jayne P. (Lab) Southey, Sheffield  
 Dunn, Keiron L. (Lab) Holme Valley N, Kirklees  
 Dunn, Vicky (Grn) Park, NE Lincs  
 Dunne, Michael F. (LD) Speke-Garston, Liverpool  
 Dunne, Neill T.J. (TUSC) Shevington, Knowsley  
 Dunne, Peter J. (UKIP) East Gosforth, Newcastle  
 Dunsdon, Ed (Grn) Little Lever, Bolton  
 Dunsmore, Jill R. (Con) Woodstock, West Oxon  
 Dunster, Robert A. (Con) Ashley, St Albans  
 Dunt, Steve (Lab) Shrub End, Colchester  
 Duran, Claudio (Con) Marshalswick N, St Albans  
 Durance, Catherine (Con) Petersfield, Cambridge  
 Durber, Eric (LD) Wolstanton, Newcastle-U-L  
 Dures, Emma P. (Lab) Rockingham BAR  
 Durnell, Pete (UKIP) Bristnall, Sandwell  
 Durrance, Terry J. (UKIP) Kew, Sefton  
 Durrant, Alan E.J. (Lab) Forton, Gosport  
 Durrant, Alison (Lab) Blunsdon, Swindon  
 Durrant, James E. (Con) Earlswood, Reigate  
 Durrant, Robina H. (LD) Northaw, Welwyn Hat  
 Durrant, Ros (Grn) Matson, Gloucester  
 Dust, Ian M.C. (Lab) Cheshunt South, Broxbourne  
 Dutton, Barbara Ann (Grn) Ainsdale, Sefton  
 Duxbury, Nick (Con) Claro, Harrogate  
 Dwyer, Ian D. (Con) Pitsea South East, Basildon  
 Dychton, Aga (LD) Central, Watford  
 Dyer, Nicholas M. (LD) Yarmouth N, Gt Yarmouth  
 Dyer, Thomas (Con) Witham, Lincoln  
 Dykes, Lucy R. (Grn) Horsell, Woking  
 Dykes, Topher (Grn) Canalside, Woking  
 Dyks, Luke A. (Con) Fallowfield, Manchester  
 Dykstra, James R. (Lib) Central, Liverpool  
 Dylan, Thomas M. (Grn) Walkden S, Salford  
 Dymoke, Thomas A.M. (LD) Mile Cross, Norwich  
 Dymond, Dave (Lab) Park, Reading  
 Dyson, Kirk S. (Con) Monk Bretton BAR

## E

Eagle, Derek R. (Grn) Headcorn, Maidstone  
 Eagle, John (Lab) Bridges, Gateshead  
 Eagle, Wendy A. (Grn) North, Maidstone  
 Eames, Trevor (Ind Res) Shirley S. Solihull  
 Eames-Petersen, John R. (Lab) Brookmans Park, Welwyn Hatfield  
 Eames-Petersen, Margaret A. (Lab) Hatfield Villages, Welwyn Hatfield  
 Eardley, Graham (UKIP) Pelsall, Walsall  
 Earle, Richard P. (LD) Elson, Gosport  
 Earnshaw, Sheree D. (Lab) Hayling West, Havant  
 Earp, Barry O. (Con) Wetheral, Carlisle  
 Easby, Nick (LD) Berkeley Vale, Stroud  
 Eason, Sally R. (Lab) Westway, Tandridge  
 East, Alan T. (Lab) Bablake, Coventry  
 East, John (LD) Earcroft, Blackburn  
 East, Kathleen F.A. (Lab) St Bartholomew, Winchester  
 Easter, James R. (LD) Minster, Lincoln  
 Easton, Jack (Grn) St Stephen, St Albans  
 Easton, John A. (Grn) Bargate, Southampton  
 Easton, Simon D.M. (Grn) Blaydon, Gateshead  
 Easton-Lawrence, Sandra (Lab) Pittville, Cheltenham  
 Eastty, Philip (Con) Poulton North, Warrington  
 Eastwood, Ian (LD) Goldsworth Park, Woking  
 Eastwood, Jane (Con) Morley South, Leeds  
 Eastwood, Mark S. (Con) Dewsbury East, Kirklees  
 Eastwood, Richard A. (LD) Lindley, Kirklees  
 Eaton, Brian D. (LD) Sherrards, Welwyn Hatfield  
 Eaton, Jonathan J. (Lab) Alverstoke, Gosport  
 Eaton, Karen (LD) Sherrards, Welwyn Hatfield  
 Eaves, Sandra (Lab) Stockton Heath, Warrington  
 Eaves, Stewart T. (Lab) St Andrew's, Hyndburn  
 Eaves, Susan (Lab) Rowley, Sandwell  
 Ebbs, Thomas R. (Lab) Woldingham, Tandridge  
 Ebdon, Gerald S. (LD) Craven, Bradford  
 Eborall, William E. (Con) Leasowe, Wirral  
 Eccles, Jonathan C.P. (Grn) Lawrence Hill, Bristol  
 Eccles, Paul (UKIP) Compton, Bolton

Eccles, Sheila (LD) Crooklands, South Lakeland  
 Eckersley, Jo (Grn) Gleadless Valley, Sheffield  
 Eckersley, Phil (UKIP) Moston, Manchester  
 Eddie, Christopher J. (Grn) Victoria, Hartlepool  
 Eddison, Russell (UKIP) Leigh South, Wigan  
 Eddon, Deanna (Con) Abbey South, Daventry  
 Eddy, Bethan S. (Con) Weddington, Nuneaton  
 Eddy, Richard S. (Con) Bishopsworth, Bristol  
 Eden, Barbara (Con) Dalston, Carlisle  
 Eden, Tim (Grn) St Clement's, Oxford  
 Edey, David P. (LD) Southwick Green, Adur  
 Edgar, George F. (Con) Baffins, Portsmouth  
 Edgar, Jamie (TUSC) Henley, Coventry  
 Edge, Simon (Grn) Offerton, Stockport  
 Edge, Simon J. (Con) Bookham South, Mole Valley  
 Edgeworth, Paul (LD) Silksworth, Sunderland  
 Edgington-White, Calne E. (ICHC) Bewdley, Wyre Forest  
 Edkins, Steve (TUSC) Admirals, Rugby  
 Edmunds, Ian A. (Con) Stroud Trinity, Stroud  
 Edmunds, Jonathan P. (Grn) Randwick, Stroud  
 Edmundson, Elisabeth M. (UKIP) North Heaton, Newcastle-Upon-Tyne  
 Edwards, Carl A. (Con) Denton W. Tameside  
 Edwards, Debs (Lab) Southcote, Reading  
 Edwards, Elaine (Grn) Park, Watford  
 Edwards, Ivan S. (Lab) Sherrards, Welwyn Hat  
 Edwards, John A. (Lab) Greets Green, Sandwell  
 Edwards, John (LD) Hatfield Central, Welwyn Hat  
 Edwards, John (UKIP) Bishopstoke W, Eastleigh  
 Edwards, Mark L. (Con) Town, Calderdale  
 Edwards, Matthew C. (Grn) Bingley, Bradford  
 Edwards, Peter W. (Lab) Mincinglake, Exeter  
 Edwards, Richard A. (Grn) Wensum, Norwich  
 Edwards, Ros (LD) Hatfield Villages, Welwyn Hat  
 Edwards, Sarah J. (Grn) Wolvercote, Oxford  
 Edwards, Simon M. (Con) Cottenham, S Cambs  
 Edwards, Sue (UKIP) Abbey, Nuneaton  
 Edwards-Milson, Linda (Con) Codnor, Amber Val  
 Edwardson, Damian (Lab) Shevington, Wigan  
 Ede, Daniel (UKIP) Foulness, Rochford  
 Egan, Beverley (Con) St Peter's, Castle Point  
 Eigener, Gunnar W.W. (Grn) Sewell, Norwich  
 Einchcomb, Paul S.W. (LD) Fleet West, Hart  
 Eisen, James A. (LD) Davyhulme W, Trafford  
 El Khouri, Lydia (Grn) Ashley, St Albans  
 El Mouden, Claire M. (Grn) North, Oxford  
 Elcoate, Vicki (Grn) Leatherhead North, Mole Val  
 Elcock, Gordon C. (Grn) Brierley Hill, Dudley  
 Elcox, Alison P. (Con) Gamlingay, South Cambs  
 Elderton, Chris (Lab) Eaton, Norwich  
 Elderton, Paul (LD) Dorking North, Mole Valley  
 Eldridge, Vic (Res) Molesey West, Elmbridge  
 Elesedy, Audaye K. (Grn) Alphington, Exeter  
 Elias, Melvyn H. (LD) Thorpe Hamlet, Norwich  
 Elks, Michael C. (LD) St Michael, Winchester  
 Elks, Nikki (LD) St Bartholomew, Winchester  
 Ellen, Lizzie (Lab) Fulwood, Sheffield  
 Ellerton, Ralph J. (Con) Baguley, Manchester  
 Ellesmere, David T. (Lab) Gipping, Ipswich  
 Ellicott, Vanessa (LD) Knaphill, Woking  
 Elliot, Jayne (Lab) Wath, Rotherham  
 Elliott Robert William (UKIP) Wingfield  
 Elliott, Andrew C. (Con) Weetslade, N Tyneside  
 Elliott, Charles R. (UKIP) North, Maidstone  
 Elliott, Daniel P. (Grn) Pound Hill North, Crawley  
 Elliott, Elizabeth A. (Con) Little Lever, Bolton  
 Elliott, John F. (Con) Tiptree, Colchester  
 Elliott, Jonathan A. (Con) Halesowen N, Dudley  
 Elliott, Judith M. (MBI) Morley South, Leeds  
 Elliott, Michael (UKIP) Holderness, Rotherham  
 Elliott, Nikki (Con) Sawtry, Huntingdonshire  
 Elliott, Paul T. (LD) Birtley, Gateshead  
 Elliott, Richard (Con) Kearsley, Bolton  
 Elliott, Richard M. (LD) Hale Barns, Trafford  
 Elliott, Richard W. (Con) Duryard, Exeter  
 Elliott, Steve (Grn) Somercotes, Amber Valley  
 Elliott, Susan A. (LD) Thornton, Bradford  
 Ellis Sue (Lab) Wickersley  
 Ellis, Aaron H. (Con) Blundellsands, Sefton  
 Ellis, Adelle (Lab) Hartsholme, Lincoln  
 Ellis, Andrew J. (Con) Marks Tey, Colchester  
 Ellis, Angus A. (Lab) Bretton, Peterborough  
 Ellis, Aubrey L. (UKIP) Deddington, Cherwell  
 Ellis, Daniel J. (Con) Castle, Colchester  
 Ellis, Geoff (Lab) Moorland, Lincoln  
 Ellis, Hannah R. (Con) Harlow Common, Harlow  
 Ellis, James (Lab) Hillmorton, Rugby  
 Ellis, James A. (TUSC) Burmantofts, Leeds  
 Ellis, Jim (Ind Net) Hindley, Wigan  
 Ellis, Matt (LD) Bedminster, Bristol

Ellis, Paul C. (Grn) Roundhay, Leeds  
 Ellis, Richard D. (UKIP) Bredbury, Stockport  
 Ellis, Steve (Con) Rothwell, Leeds  
 Ellis, Stuart D. (Lab) Shrub End, Colchester  
 Ellis, Tina L. (Con) Fareham West, Fareham  
 Ellis, Valerie A. (Grn) Selden, Worthing  
 Ellison, Martin W. (UKIP) West Park, St Helens  
 Ellison, Michael (UKIP) Devonport, Plymouth  
 Ellison, Paul S. (Con) Hopwood Hall, Rochdale  
 Elmer, Christine J. (Con) Walton South, Elmbridge  
 Elmer, Daniel E. (Con) Catton Grove, Norwich  
 Else, Brian (Grn) Wakefield W, Wakefield  
 Else, Gavin A. (Con) Orton Waterville, Peterborough  
 Elson, Gary W. (Con) Byfleet, Woking  
 Elton, Peter (Con) Great Sankey S, Warrington  
 Elvin, Paul (LD) Hartcliffe, Bristol  
 Elvin, Richard P. (UKIP) Shiny Row, Sunderland  
 Ely, Stanley J. (Lab) Eccleston, Chorley  
 Emberson, William F. (Lab) St Peter's, Castle Point  
 Emerson-Miller, Anne M. (Lab) Addlestone North, Runnymede  
 Emery, Lisa (Grn) Central, Watford  
 Emery, Neal (Grn) Central, Watford  
 Emery, Nigel J. (LD) Hengrove, Bristol  
 Emmas-Williams, Christopher (Lab) Codnor, Amber Valley  
 Emmens, Steve (UKIP) Lakenham, Norwich  
 Emmens, Tania (UKIP) Town Close, Norwich  
 Emmerson, Martin (Ind) Skipton East, Craven  
 Emo, Ivor C. (Con) Hapton, Burnley  
 Emptage, Tim (LD) Launton, Cherwell  
 Endean, Keith R. (TUSC) Graves Park, Sheffield  
 Endean, Peter (Ply Ind) Plympton Erle, Plymouth  
 England, Christine M. (Lab) Up Hatherley, Cheltenham  
 England, Eloise Z.R. (Grn) Sutton Trinity, Bham  
 England, Megan A. (Lab) Park, Cheltenham  
 English, Carolyn (Grn) Dogsthorpe, Peterborough  
 English, Ian (Lab) Castle Bromwich, Solihull  
 English, Marcus (Lab) Bicester East, Cherwell  
 Ennis, Jeff (Lab) North East BAR  
 Ennis, Shaun G. (LD) Stretford, Trafford  
 Enright, Duncan S.T. (Lab) Witney East, W Oxon  
 Erskine, Julia A. (Grn) Monkseaton South, North Tyneside  
 Esa, Sabir (Con) Bastwell, Blackburn  
 Esmail, Massoud (Con) Central Southsea, Portsmouth  
 Esposito, Giovanni (Grn) Tyburn, Birmingham  
 Esposito, Jules (Grn) Blenheim Park, Southend  
 Esteves, Jose (Con) St John's, Ipswich  
 Etheridge, Chris (Con) Hucclecote, Gloucester  
 Etridge, Jean M. (LD) Minchinhampton, Stroud  
 Eustace, Neil A. (LD) Stechford, Birmingham  
 Evans Braun, Tamara Z.M. (Grn) Easton, Bristol  
 Evans Young, Mary L. (Lab) Banbury Hardwick, Cherwell  
 Evans, Ashley J.R. (LD) Warley, Calderdale  
 Evans, Carl (Ply Ind) Honicknowle, Plymouth  
 Evans, Carolyn M. (Con) Wrightington, W Lancs  
 Evans, David (Lab) Burscough East, West Lancs  
 Evans, David R. (Lab) Little Lever, Bolton  
 Evans, Derek K. (Lab) Banbury Calthorpe, Cherwell  
 Evans, Edward A. (UKIP) Wolstanton, Newcastle-U-L  
 Evans, Elizabeth A. (Lab) Horsell, Woking  
 Evans, Glynn (Lab) Brooklands, Manchester  
 Evans, Jerry (LD) Springfield, Birmingham  
 Evans, Jill I. (UKIP) St Thomas, Portsmouth  
 Evans, John (UKIP) Alvaston, Derby  
 Evans, Joseph W. (UKIP) Boothstown, Salford  
 Evans, Keith D. (Con) Locks Heath, Fareham  
 Evans, Leo F. (LD) Princes Park, Liverpool  
 Evans, Liam T. (UKIP) Burnage, Manchester  
 Evans, Margaret A. (Grn) Hillsborough, Sheffield  
 Evans, Mark E. (Con) Tettenhall Regis, Wolverhampton  
 Evans, Michael J. (Con) Sedgley, Dudley  
 Evans, Miriam (UKIP) Low Fell, Gateshead  
 Evans, Owen J. (Con) Brislington West, Bristol  
 Evans, Paul (Grn) Harston, South Cambs  
 Evans, Rosanna (Lab) Linton, South Cambs  
 Evans, Sarah (UKIP) Kingshurst, Solihull  
 Evans, Sean (LD) Grange, Gosport  
 Evans, Simon (Lab) Wath, Rotherham  
 Evans, Simon (TUSC) Foleshill, Coventry  
 Evans, Stan (Lab) C Meon Valley, Winchester  
 Evans, Therese (LD) Southwick, Winchester  
 Eveleigh, Gloria (UKIP) Widewater, Adur  
 Everatt, Sheila (Con) Lamesley, Gateshead  
 Everett, Julian J. (Grn) Ashtead Common, Mole Val  
 Everett-Rimmer, Warwick (Lab) Redland, Bristol

Eves, Adrian (Res) Hockley, Rochford  
Ewan, Maggie (Lab) Dore, Sheffield  
Ewers, John (TUSC) Westgate, Gloucester  
Ewington, Mark A. (Grn) Verulam, St Albans  
Ewudo, Favour (Lab) Callowland, Watford  
Eyles, Harry (Grn) Oscott, Birmingham  
Eyre, Matthew (UKIP), Rotherham Vale,  
Rotherham

## F

Fabrizi, Eric D. (Grn) Skircoat, Calderdale  
Facey, Bret R. (Con) Roebuck, Stevenage  
Fadia, Fazila (Lab) Batley East, Kirklees  
Fae, Jane (LD) Letchworth East, North Herts  
Fagan, Heather (N.E. Pty) Redhill, Sunderland  
Fahmy, Joe (LD) Tudor, Watford  
Fairbairn, David A. (LD) Nelson, Norwich  
Fairbank, Barry A. (LD) Long Ditton, Elmbridge  
Fairbank, Patricia (Con) Aire Valley, Craven  
Fairbourn, Simon J. (Grn) Priory Vale, Swindon  
Fairburn, Jo (LD) Olton, Solihull  
Fairburn, Ken (UKIP) St Andrew's, Hull  
Fairburn, Paul M. (LD) Dorrige, Solihull  
Fairburn, Sophie (UKIP) Longhill, Hull  
Fairclough, Hilary C. (Con) Astley Bridge, Bolton  
Fairry, Oliver J. (Grn) Headington Hill, Oxford  
Fairhead, Marlene E. (Lab) St Andrews, Gt  
Yarmouth  
Fairhurst, Gareth W. (Ind) Standish, Wigan  
Fairhurst, John M. (UKIP) Sutton, St Helens  
Fairhurst, Nathan W.G. (Con) Lockleaze, Bristol  
Fairhurst, Paul L. (Con) Atherleigh, Wigan  
Fairhurst, Rebekah S.M. (LD) Heaton & Lostock,  
Bolton  
Fairlie, Steve (Lab), Newcastleburn, Newcastle  
Falconer, Sue (Con) St Bartholomew, Winchester  
Fall, Tony (Con) Warley, Calderdale  
Fallows, Barrie M. (UKIP) Weaste, Salford  
Falvey, Jacque (Lab) Sitwell, Rotherham  
Fane, Peter R. (LD) The Sheldriffs, South Cambs  
Fanning, Katie E. (UKIP) Gorton N, Manchester  
Fantato, Maurice (Grn) Stonesfield, West Oxon  
Faragher, Stephen J. (Grn) Kensington, Liverpool  
Farah, Bill (UKIP) St Anne's, Colchester  
Farkas, Andrew G. (Con) Woodhouse, Sheffield  
Farley, Adrian S. (Lab) Keighley West, Bradford  
Farmer, Neil A.C. (LD) Long Buckby, Daventry  
Farmer, Rosemary (Con) Harpenden E, St Albans  
Farndon, Stephen J. (Ind) Broadheath, Trafford  
Farnell, Richard G. (Lab) Balderstone, Rochdale  
Farnhill, Richard A. (LD) Batley East, Kirklees  
Farooq, Rashid (Con) Barton, Gloucester  
Farquharson, Alexander (Con) Bandle Hill,  
Stevenage  
Farr, James E. (LD) Lydiard, Swindon  
Farr, Keith C. (Lab) Town, Gosport  
Farrell, Angie (LD) St Mary's, Oldham  
Farrell, Chris (TUSC) Ashley, Bristol  
Farrell, Daniel P. (Con) Garforth, Leeds  
Farrell, Lee M. (UKIP) Abbots Langley, 3 Rivers  
Farrell, Matthew (LD) Ashley, St Albans  
Farrer, Bob (Ind) St Neots Eaton Ford,  
Huntingdonshire  
Farrington, Dorothy (Lab) Goodshaw, Rossendale  
Farrow, Neil A. (UKIP) Halmer End, Newcastle-U-L  
Farrow, Serena (Con) Hitchin Bearton, N Herts  
Farsi, Mohammad (LD) Wingrove, Newcastle  
Farthing, Louise A.F. (Lab) Washington S.  
Sunderland  
Faulkner, Carl (Ind) Spotland, Rochdale  
Faulkner, David J. (UKIP) Elmdon, Solihull  
Faulkner, Evelyn (UKIP) Broxbourne, Broxbourne  
Faulkner, John (Lab) Bolehall, Tamworth  
Faulkner, John (LD) Baird, Hastings  
Faulkner, Tony (UKIP) Hoddesdon N, Broxbourne  
Fausser, Callum F. (Grn) St Anne's, Colchester  
Fausser, Wolfgang F. (Grn) Shrub End, Colchester  
Faustino, Pedro (Con) Fletton & Woodston,  
Peterborough  
Fawcett, David G. (LD) Lobley Hill, Gateshead  
Fawcett, Shirley P. (Con) Spofforth, Harrogate  
Fawell, Derek R. (Grn) Radipole, Weymouth  
Fayoom, Mohammed (Lab) Lindley, Kirklees  
Fazal, Tassy (Lab) Corporation Park, Blackburn  
Fear, Daniel M. (UKIP) Hengrove, Bristol  
Fearn, Lauren M. (Lab) Coney Hill, Gloucester  
Featherstone, Jeff (Con) Park, Calderdale  
Featherstone, Rachel (Grn) Doxford, Sunderland  
Featonby, Christopher J. (LD) Easton, Bristol

Fedtschyschak, Gary (UKIP) Ravenscliffe,  
Newcastle-Under-Lyme  
Feeley, Leanne M. (Lab) Dukinfield Stalybridge,  
Tameside  
Feetenby, Dave (Grn) Binley, Coventry  
Feetham, James E. (LD) Heaton's South, Stockport  
Felix-Thomas, Mark (Con) Westgate, Ipswich  
Fellows, Derrick W.J. (UKIP) Nethermayne,  
Basildon  
Fellows, Chas (Con) Chalford, Stroud  
Fellows, Lindsey (LD) Conquest, Hastings  
Fellows, Tom (UKIP) Bilston East, Wolverhampton  
Feltham, Annie (LD) New Town, Colchester  
Fencott, Paul (Lab) Waterloo, Havant  
Fender, Andrew H. (Lab) Old Moat, Manchester  
Fenerty, Stephen J. (Lab) Bitterne Park,  
Southampton  
Fenner, Kizzie (Con) Popley East, Basingstoke  
Fenton, Alexander (Con) Reddish S, Stockport  
Fenton, Diane E. (Con) Reddish North, Stockport  
Fenton, Elizabeth H.N. (Con) Standlake, W Oxon  
Fenton, Natalie (Con) Cheadle Hulme N. Stockport  
Fenton, Sue (Grn) Earlswood, Reigate  
Fenton-Glynn, Josh (Lab), Calder, Calderdale  
Fenton-Thomas, Alex (Grn) Hillsboro, Sheffield  
Fenty, John S. (Con) Humberston, NE Lincs  
Fenwick-Finn, David (TUSC) C. Rochdale, Rochdale  
Fenwick-Green, Andrew J. (Lab) Hellaby,  
Rotherham  
Fenwick-Green, Deborah (Lab), Rotherham East,  
Rotherham  
Fereday, David H. (UKIP) Crawcrook, Gateshead  
Fereday, Ramon P. (UKIP) Stoke, Plymouth  
Ferguson, Jack A. (Lab) Billericay West, Basildon  
Ferguson, Neil L. (Con) Broadheath, Trafford  
Ferguson, Peter A.R. (Grn) Craven, Bradford  
Ferhani, Adam (Lab) Wetherby, Leeds  
Fermor, Emily S. (LD) Coxheath, Maidstone  
Fern, Jonathan A. (LD) Whiteley, Winchester  
Fernandes, Alexis (UKIP) Fawdon, Newcastle  
Fernandez, Chris (TUSC) Darley, Derby  
Ferrari, Tony (Con) Radipole, Weymouth  
Ferrer, Mary (UKIP) Claremont, Salford  
Ferrer, Stephen (UKIP) Cadishead, Salford  
Ferrero, Andrew L. (Lab) Milton-Under-  
Wychwood, West Oxon  
Ferrett, John (Lab) Paulsgrove, Portsmouth  
Ferrigno, Gillian (Con) Norris Green, Liverpool  
Ferrigno, Simon (LD) Derwent, Derby  
Ferris, Lindsay T.H. (LD) Twyford, Wokingham  
Ferris, Richard (Lab) Park, Peterborough  
Fewings, Andy (Grn) Trinity, Burnley  
Fewster, Jacquetta J. (Grn) Dorking N, Mole Valley  
Fiddaman, Jason J.R. (Con) Jericho, Oxford  
Fido, Matthew (Con) Carholme, Lincoln  
Field, Adrian K.P. (Lab) St Barnabas, Winchester  
Field, David J. (Lab) Wribbenhall, Wyre Forest  
Field, Kezia M.L. (Lab) St Barnabas, Winchester  
Field, Russell D. (LD) Upper Stoke, Coventry  
Field, Sarah J. (Grn) College, Cheltenham  
Field, Sarah J. (Lab) Garforth, Leeds  
Fieldhouse, Mike (Lab) Prittlewell, Southend  
Fielding, Emma (Con) Fishwick, Preston  
Fielding, Sean E. (Lab) Falsworth West, Oldham  
Fielding, Will (LD) Longhill, Hull  
Figgins, David R. (Grn) Great Lever, Bolton  
Filmore, Judith (Grn) Ulverston East, S Lakeland  
Filmore, Simon J. (Grn) Ulverston North, South  
Lakeland  
Finch, Cameron (UKIP) Moor Park, Three Rivers  
Finch, Dave (Grn) Broadwaters, Wyre Forest  
Finch, Hazel M. (UKIP) Cathedral, Worcester  
Finch, Mary R. (TUSC) City, Leeds  
Finch, Michael A. (LD) Marine, Worthing  
Finch, Sarah J. (Grn) Horley West, Reigate  
Findlay, Hugh W. (LD) Middleton Park, Leeds  
Finegan, Bryan (UKIP) Pilgrims Hatch, Brentwood  
Finka, Lauren R. (Grn) Park, Lincoln  
Finlay, Colin (LD) Whitley Bay., North Tyneside  
Finlay, Darren (LD) Chapel Allerton, Leeds  
Finlay, Margaret A. (LD) Wallsend, N Tyneside  
Finlayson, Christina A. (Con) Yewdale, Carlisle  
Finn, Phil (Lab) Wivenhoe, Colchester  
Finnegan, Collette J. (Con) Abbeydale, Gloucester  
Finneran, Edna (Lab) Halewood South, Knowsley  
Finney, Alex (Con) Clifford, Trafford  
Finney, Mark T. (Con) Stannington, Sheffield  
Finnie, Ian K. (UKIP) Dinnington, Rotherham  
Finnigan, Kevin F. (Lab) Rural North, Colchester  
Finnigan, Robert (MBI) Morley North, Leeds  
Firkin, Heather (UKIP) Kidlington West, Cherwell

Firth, Caroline R.D. (Lab) Wharfedale, Bradford  
Firth, Donald M. (Con) Holme Valley S, Kirklees  
Fitzgerald, Elizabeth J. (Lab) Besses, Bury  
Fish, Allan R. (Con) Royston South, Oldham  
Fish, Tony (Lab) Grays Riverside, Thurrock  
Fisher, Bernie (LD) Swindon Village, Cheltenham  
Fisher, Dave (Ind) Belper Central, Amber Valley  
Fisher, David D. (UKIP) Great Barr, Sandwell  
Fisher, Derek (UKIP) Tonge, Bolton  
Fisher, Emily (Con) Fletton & Stanground,  
Peterborough  
Fisher, Ian S. (Con) Castle Hill, Ipswich  
Fisher, John F. (Con) Mile Cross, Norwich  
Fisher, John G. (Lab) Matchborough, Redditch  
Fisher, Keith (Ind) Hart, Hartlepool  
Fisher, Lawrence N. (Con) Botcherby, Carlisle  
Fisher, Les (Con) Longhill, Hull  
Fisher, Paul A. (LD) Brereton, Cannock Chase  
Fisher, Raymond W. (Con) Penhill, Swindon  
Fisher, Sadie (LD) Middleton Park, Leeds  
Fisk, Laura (Grn) Lanehead, Burnley  
Fitzgerald, Peter (UKIP) Gorleston, Gr Yarmouth  
Fitzgerald, Harry J. (Con) Burstow, Tandridge  
Fitzgerald, Wayne (Con) West, Peterborough  
Fitzpatrick, John C. (Lab) Hatfield SW, Welwyn Hat  
Fitzpatrick, Joseph C. (UKIP) St James, Oldham  
Fitzpatrick, Julie (Lab) Bloxwich East, Walsall  
Fitzpatrick, Martin (UKIP) Derwent, Derby  
Fitzsimmons, Chris (Lab) Birchwood, Warrington  
Fitzsimmons, Stephen (Lab) St Michael's,  
Liverpool  
Fitzsimon, Barbara A. (Con) Haldens, Welwyn Hat  
Fitzsimons, Jane L. (Lab) Coppull, Chorley  
Fiuza, Alex (Con) Woolston, Southampton  
Fiveash, Rory S. (Lab) West Green, Crawley  
Flack, Colin N. (Lab) Pound Hill North, Crawley  
Flack, David F. (Lab) Hullbridge, Rochford  
Flaherty, Jean (Lab) Fairfield, Warrington  
Flatley, Gillian (Lab) Whiston, Knowsley  
Flaxman-Taylor, Emma C. (Con) Gorleston,  
Gt Yarmouth  
Fleming, Cynthia (Con) Lockleaze, Bristol  
Fleming, David (UKIP) Silverwood, Rotherham  
Fleming, Holly (Grn) Stanborough, Watford  
Fleming, Jim (Con) Cosham, Portsmouth  
Fleming, Leigh (Con) Abbots Langley, 3 Rivers  
Fleming, Liam (Grn) Hedge End St Johns,  
Eastleigh  
Fleming, Richard (UKIP) Hellaby, Rotherham  
Fletcher, Andrea (Lab) Cribden, Rossendale  
Fletcher, Bo (TUSC) Harefield, Southampton  
Fletcher, Charlotte J. (Grn) Darlaston S, Walsall  
Fletcher, Dale (Ind) Forton, Gosport  
Fletcher, David J. (Ind) Shirley, Southampton  
Fletcher, David W.N. (LD) Hawkshead, S Lakeland  
Fletcher, Gerard (UKIP) Bushbury North,  
Wolverhampton  
Fletcher, Glyn (LD) Paddock, Walsall  
Fletcher, Heather (Lab) Swinton S., Salford  
Fletcher, Jacky (Con) Benhall, Cheltenham  
Fletcher, Jacqueline M. (Lab) Thorpe, Runcy  
Fletcher, Julie (LD) Whitehouse, Ipswich  
Fletcher, Karen J. (TUSC) Royston BAR  
Fletcher, Mike (Lab) The Homesteads, Thurrock  
Fletcher, Neil E. (Con) Cam West, Stroud  
Fletcher, Shaun A. (TUSC) Rockingham BAR  
Fletcher, Tom (Lab) Huntingdon E, Huntingdonshire  
Flewitt, Mark A. (Con) St Laurence, Southend  
Flood, Des (Con) Bartley Green, Birmingham  
Flores, Vic (Con) Shrub End, Colchester  
Flossman, Chris (Grn) Greenstead, Colchester  
Flude, Chris (UKIP) Heanor West, Amber Valley  
Flute, Alan J. (Lab) Halewood North, Knowsley  
Flynn, Dennis (UKIP) Wales, Rotherham  
Flynn, Eamonn K. (TUSC) Acocks Green, Bham  
Flynn, Ian M. (LD) Amblecote, Dudley  
Flynn, Sarah (Lab) Central, Watford  
Flynn, Wendy L. (LD) Hesters Way, Cheltenham  
Foale, Bob (Lab) Alphonington, Exeter  
Foale, Simon J. (Con) St George's Hill, Elmbridge  
Foden, Craig (TUSC) Knotty Ash, Liverpool  
Foden, John (Lab) Keppel, Rotherham  
Fodor, Martin S. (Grn) Redland, Bristol  
Fogden, Marcus L.P. (UKIP) Upper Stoke, Coventry  
Fogg, Alan D. (TUSC) Belle Vale, Liverpool  
Foggin, Olwen M. (Lab) Heavitree, Exeter  
Forbes, Nick (Lab) Westgate, Newcastle  
Forcolin, Giulio T. (Grn) Hale Central, Trafford  
Ford, Adrian (LD) Portswood, Southampton  
Ford, Alistair C. (Grn) West Gosforth, Newcastle  
Ford, Andrew (Con) Stoke, Plymouth

Ford, Andrew (TUSC) Great Sankey S, Warrington  
 Ford, Brian J. (Con) Wroughton, Swindon  
 Ford, Brian R. (Grn) Keighley West, Bradford  
 Ford, Emma J. (Lab) Kingsway, Gloucester  
 Ford, Judith M. (Grn) Crome, Norwich  
 Ford, June (Lab) The Wilbrahms, South Cambs  
 Ford, Michael J. (Con) Warsash, Fareham  
 Ford, Nicholas M. (Grn) Sholing, Southampton  
 Ford, Peter (Lab) Knaphill, Woking  
 Ford, Richard (UKIP) Painswick, Stroud  
 Ford, Richard J.A. (Con) Belgrave, Tamworth  
 Ford, Ron (Con) St Michael's, Knowsley  
 Ford, Stephen G. (Grn) Lexden, Colchester  
 Foreman, Helen J. (Con) Reigate Central, Reigate  
 Foreman, Keith (Con) Chipstead, Reigate  
 Foren, Christopher M. (Grn) Hyde Park, Leeds  
 Forman, Bibi W. (Lab) Netteswell, Harlow  
 Forrest, Jim (LD) Stubbington, Fareham  
 Forrest, Stephanie (LD) Rosegrove, Burnley  
 Forrester-O'Neill, Sue (Lab) Thistleberry, Newcastle-Under-Lyme  
 Forshaw, Carol A. (Con) Horwich & Blackrod, Bolton  
 Forster, Andrew N. (Con) Derringham, Hull  
 Forster, Colin (Con) Westgate, Newcastle  
 Forster, Emily (Grn) Ecclesall, Sheffield  
 Forster, Richard A. (Lab) Castleford C, Wakefield  
 Forster, Steve (Con) Fleet West, Hart  
 Forster, Will (LD) Hoe Valley, Woking  
 Forth, Matthew D. (Lab) Newby, Harrogate  
 Forward, Kim (Lab) Gensing, Hastings  
 Foss, David H. (LD) Tottington, Bury  
 Foss, Martyn G. (Grn) Finchampstead North, Wokingham  
 Foster, Arnold J. (UKIP) Shevington, Wigan  
 Foster, Billy (UKIP) Rock Ferry, Wirral  
 Foster, Bryan G. (UKIP) Sandhill, Sunderland  
 Foster, Colin A. (Lab) Heatons South, Stockport  
 Foster, David (Grn) Caversham, Reading  
 Foster, Deborah L. (Lab) Brentwood West, Brentwood  
 Foster, Derek (TUSC) Meriden, Watford  
 Foster, Geoffrey L. (Grn) Benhall, Cheltenham  
 Foster, Graeme C. (UKIP) Birkenhead, Wirral  
 Foster, Joe (TUSC) Erdington, Birmingham  
 Foster, Karimeh (LD) Whitehall, Blackburn  
 Foster, Margaret J. (LD) Charles Dickens, Portsmouth  
 Foster, Michael J. (UKIP) Bamford, Rochdale  
 Foster, Penelope B. (Grn) Belah, Carlisle  
 Foster, Philip (UKIP) The Hemingfords, Huntingdonshire  
 Foster, Polly (Lab) Deddington, Cherwell  
 Foster, Richard W. (Con) Grassington, Craven  
 Foulds, Henry (LD) Alfreton, Amber Valley  
 Foulston, Michael J.H. (UKIP) Dorking South, Mole Valley  
 Foulstone, Charles D. (Grn) Anston, Rotherham  
 Fower, Darren (LD) Gunthorpe, Peterborough  
 Fowler, Dianne J. (Lab) Slough, Nuneaton  
 Fowler, James C. (LD) Banstead Village, Reigate  
 Fowler, Mark A. (UKIP) Burstow, Tandridge  
 Fowler, Richard B. (LD) Bletchingley, Tandridge  
 Fowler, Simon J. (Lab) Goudhurst, Tunbridge Wells  
 Fowler, Ted (Lab) Hotwells, Bristol  
 Fox, Adam D. (Lab) Old Heath, Colchester  
 Fox, Alan S. (Con) Town, Newcastle-Under-Lyme  
 Fox, Carla J. (Grn) Sudell, Sefton  
 Fox, Denise (Lab) Birley, Sheffield  
 Fox, Diane E. (Con) Headingley, Leeds  
 Fox, James L. (Lab) Brockhurst, Gosport  
 Fox, John R. (WF Ind) Werrington, Peterborough  
 Fox, Joseph B. (UKIP) South Park, Reigate  
 Fox, Judy (WF Ind) Werrington, Peterborough  
 Fox, Mark (UKIP) Southcoates West, Hull  
 Fox, Martin G. (Con) Hinchley Wood, Elmbridge  
 Fox, Nigel (Lab) St Paul, Winchester  
 Fox, Steve (UKIP) Werrington, Peterborough  
 Fox, Terry (Lab) Manor Castle, Sheffield  
 Fox, Warren L. (LD) Astley Bridge, Bolton  
 Foxall, Mike (Con) Great Sankey N, Warrington  
 Foxcroft, David A.L. (Con) Hareholme, Rossendale  
 Fox-Hewitt, Andrew (Lab) Westlands, Newcastle-Under-Lyme  
 Foxley, Margaret S. (Con) Boulsworth, Pendle  
 Fox-Meakin, David P. (Grn) Southey, Sheffield  
 Foy, Maria T. (UKIP) Loggerheads, Newcastle-U-L  
 Frain, Travis (Con) Sunnyhurst, Blackburn  
 Frame, Bill (LD) Castle, Colchester  
 France, Benjamin (LD) Wollaston, Dudley  
 France, Christopher (Lab) Wheelton, Chorley  
 Francis, Andrew (Grn) Haydon Wick, Swindon  
 Francis, David R. (Grn) Westoe, South Tyneside  
 Francis, Jayne (Lab) Harborne, Birmingham  
 Francis, Kevin (Con) East Chesterton, Cambridge  
 Francis, Kieran J. (Lab) Southlands, Adur  
 Francis, Lorraine (Grn) St George West, Bristol  
 Francis, Martin (LD) Titchfield Common, Fareham  
 Francis, Matthew D. (Con) Kingsholm, Gloucester  
 Francis, Pat (Con) Copt Hill, Sunderland  
 Francis, Robert M. (Con) Fulwell, Sunderland  
 Francis, Steven J. (Grn) Blackwater, Hart  
 Franco, Charlotte J.M. (Grn) Broadfield S, Crawley  
 Frank, Bernhard (Grn) Birkdale, Sefton  
 Frankland, Andy (Con) Letchworth Wilbury, North Herts  
 Franklin, Criona (Grn) Waterhead, Oldham  
 Franklin, Sophie D. (Grn) Lansdown, Cheltenham  
 Franklin, Stephanie C. (Lab) Weybridge Riv'side, Elmbridge  
 Franks, Danny (Con) St Mary's, Bury  
 Frankum, Jane K. (Lab) Popley West, Basingstoke  
 Fraser, Alexander W. (Grn) Stantonbury, Milton Keynes  
 Fraser, George M. (Lab) Harpenden S, St Albans  
 Fraser-Allen, Fabienne (Con) Brixworth, Daventry  
 Fray, Nicholas A. (TUSC) E Gosforth, Newcastle  
 Freeman, Alison J. (Lab) Ecclesall, Sheffield  
 Freeman, Alysia (Grn) Pennsylvania, Exeter  
 Freeman, Cheryl J. (Grn) St Thomas, Exeter  
 Freeman, Eddie (Con) Weoley, Birmingham  
 Freeman, Malcolm D. (Lab) Hayley Green, Dudley  
 Freeman, Matthew J.M. (Lab) Hawks Green, Cannock Chase  
 Freeman, Maureen A. (Lab) Cannock South, Cannock Chase  
 Freeman, Michael J. (Con) Weybridge Riv'side, Elmbridge  
 Freeman, Peter D. (Con) Brentwood W, Brentwood  
 Freeman, Rouben S. (Grn) Duryard, Exeter  
 Freema, Mike (Lab) Sale Moor, Trafford  
 French, Chloe (Grn) Kingsway, Gloucester  
 French, Peter R. (Lab) Sutton Four Oaks, Bham  
 French, Thom (Grn) Durrington, Worthing  
 Freudenreich, Inge N. (LD) Drayton, Daventry  
 Fricker, Fred (UKIP) St Gabriel's, Knowsley  
 Fricker, Sharon M. (UKIP) St Gabriel's, Knowsley  
 Friend, Alex S. (Grn) Freeland, West Oxon  
 Friend, Graham (Lab) Poulton North, Warrington  
 Friend, James T. (Con) Westcott, UKIP  
 Friend, Philip (UKIP) Paddock, Walsall  
 Frith, Ian (Con) Shephall, Stevenage  
 Frith, Michelle M. (Con) Pin Green, Stevenage  
 Froggatt, Bernard (UKIP) Anston, Rotherham  
 Froggatt, Colin (Lab) Poulton South, Warrington  
 Frondigou, Patrick J.P. (Lab) Cannock West, Cannock Chase  
 Frost, Claire F. (UKIP) Avonmouth, Bristol  
 Frost, Daniel (UKIP) Canvey Island N, Castle Pt  
 Frost, Jonathan B. (UKIP) Plympton Chaddlewood, Plymouth  
 Frost, Michael (UKIP) Avonmouth, Bristol  
 Fry, James (Lab) North, Oxford  
 Fryer, Anwen (Grn) Mosborough, Sheffield  
 Fryer, Colin P. (Lab) Dursley, Stroud  
 Fryer-Kelsey, Paul H. (Lab) Rural North, Colchester  
 Fulcher, Alison E. (LD) Brentwood N, Brentwood  
 Fullam, Adrian A. (LD) St Thomas, Exeter  
 Fuller, Abigail S. (Lab) New Town, Colchester  
 Fuller, Ben (UKIP) Drypool, Hull  
 Fuller, David E.C. (LD) Fratton, Portsmouth  
 Fuller, Howard A. (Con) Hargate, Peterborough  
 Fuller, Ryan (Con) St Ives West, Huntingdonshire  
 Fuller, Sam (Lab) St Anne's, Colchester  
 Fullilove, Peter R.E. (LD) Heene, Worthing  
 Fullman, David (Lab) Mancroft, Norwich  
 Fullylove, Andrew J. (LD) Oscott, Birmingham  
 Fumhanda, Bongai (Grn) Graves Park, Sheffield  
 Furey, Neil S. (Lab) Skelmersdale N, W Lancs  
 Furlong, Diane H. (Con) Hardway, Gosport  
 Furlong, Eleanor (Grn) Buckhurst Hill West, Epping Forest  
 Furness, Joseph A. (Con) Valley, North Tyneside  
 Furness, Richard J. (Grn) Kew, Sefton  
 Fussey, Phil (UKIP) Bricknell, Hull

**G**  
 Gabriel, Angela (Lab) Beeston, Leeds  
 Gabriel, Jody P. (Grn) Wakefield E, Wakefield  
 Gadhvi, Sanjay (UKIP) Hatfield SW, Welwyn Hatfield  
 Gadsby, Sue (Lab) St John's, Rushmoor  
 Gadsden, Charles R.G. (LD) Ardwick, Manchester  
 Gage, Bob (UKIP) Prittlewell, Southend  
 Gagen, Kathryn E. (LD) Beeston, Leeds  
 Gahir, Harjinder S. (Lab) Haymill, Slough  
 Gair, Tony (Grn) Bede, South Tyneside  
 Galbraith, Archie S. (Con) Rusholme, Manchester  
 Galdas, Mitchell (LD) Garforth, Leeds  
 Gale, David A. (Brit Ind) Alvalton, Derby  
 Gale, Drew (Lab) Town Centre, Preston  
 Gale, Matthew R. (Con) Cross Gates, Leeds  
 Gale, Nicky (Con) Foley Park, Wyre Forest  
 Gallagher, Liam H. (Con) Old Heath, Colchester  
 Gallon, Maureen (UKIP) Benton, North Tyneside  
 Galloway, Anne (Con) Horwich N E, Bolton  
 Galloway, Ceri B. (Grn) Trumpington, Cambridge  
 Galloway, Ian R. (Con) Bishop Monkton, Harrogate  
 Galton, Graham (LD) Millbrook, Southampton  
 Galton, Peter G. (LD) Shirley, Southampton  
 Galton, Steven (Con) Millbrook, Southampton  
 Galton, Victoria K. (LD) Coxford, Southampton  
 Gamble, Alec (Lab) Oakley, Cheltenham  
 Gamble, Brian G. (Lab) Hednesford South, Cannock Chase  
 Gamble-Pugh, Craig M. (Lab) Crookes, Sheffield  
 Gamblin, David (Con) Simonside, South Tyneside  
 Gangaram, Kieran (TUSC) Earlsdon, Coventry  
 Gannon, Matthew P. (Ind) Sudell, Sefton  
 Gant, Andrew (LD) Summertown, Oxford  
 Gantley, Frank (Grn) Yateley East, Hart  
 Gao, Jiameng (Grn) East Chesterton, Cambridge  
 Garbutt, Jan (Lab) Quedgeley Fieldcourt, Gloucester  
 Garbutt, Ken (Lab) Quedgeley Fieldcourt, Gloucester  
 Garbutt, Nathan (UKIP) Ackworth, Wakefield  
 Garbutt, Peter (Grn) Crookes, Sheffield  
 Garcarz, Andrew (UKIP) Tyburn, Birmingham  
 Garcia, Katharine (Con) Tophill West, Weymouth  
 Gardiner, John (Con) Bridges, Gateshead  
 Gardiner, Lee W. (UKIP) Appleton, Castle Point  
 Gardiner, Rob (Lab) Brampton, Huntingdonshire  
 Gardiner, Roger D. (Con) Pamber, Basingstoke  
 Gardner, Alison C.E. (Lab) Chesterton, Newcastle-Under-Lyme  
 Gardner, Andrew M. (Con) Pensby, Wirral  
 Gardner, Angela (UKIP) Hopwood Hall, Rochdale  
 Gardner, Joanne (Grn) Besses, Bury  
 Gardner, Michael J. (Grn) Fawdon, Newcastle  
 Gardner, Michael E. (Lab) Bandley Hill, Stevenage  
 Garfitt, John P. (LD) Streetly, Walsall  
 Garghan, Christopher P. (Grn) Aston, Birmingham  
 Garland, Christopher J. (Con) Shepway N, Maidstone  
 Garne, Denis (Con) Victoria, Southend  
 Garnett, Michael G. (Con) Old Harlow, Harlow  
 Garnham, Alison M. (Grn) Grange Hill, Epping For  
 Garratt, Rose (Grn) Crookes, Sheffield  
 Garrett, Ian A.G. (LD) Quinton, Birmingham  
 Garrick, Andrew F. (Grn) Barden Fell, Craven  
 Garrido, Karen (Con) Worsley, Salford  
 Garsia, Zachery S. (Grn) Pilkington Park, Bury  
 Garston, David A. (Con) Prittlewell, Southend  
 Garten, Patrik (Con) North Downs, Maidstone  
 Garthwaite, Al (Lab) Headingley, Leeds  
 Garthwaite, Gavin L. (Con) Springbank, Cheltenham  
 Garton, Cynthia M. (LD) Hedge End St Johns, Eastleigh  
 Gartside, Harry J. (Con) Dogsthorpe, Peterborough  
 Gartside, James T. (Con) Norden, Rochdale  
 Garvey, Cheryl (Lab) Stechford, Birmingham  
 Gascoigne, Mike (UKIP) Blackwater, Hart  
 Gasimova, Yasmin (Grn) Croxeth, Liverpool  
 Gaskell, David A. (LD) Hartsholme, Lincoln  
 Gaskell, Noel (Con) Irlam, Salford  
 Gaskell, Patricia A. (UKIP) Netherton & Orrell, Sefton  
 Gasparutti, Alan (Lab) West, Peterborough  
 Gate, Charles (Grn) Park, Calderdale  
 Gaul, Sean R.M. (Con) Bicester East, Cherwell  
 Gaunt, Myra (Ind) Waterbeach, South Cambs  
 Gavey, Jane B. (LD) Westcott, UKIP  
 Gavin, Alison N. (Grn) Knowle, Solihull  
 Gawthorpe, John G. (Lab) Fleet Central, Hart  
 Gawthorpe, Nigel (Lab) King's Hedges, Cambridge  
 Gay, Elliot G. (Con) Leggatts, Watford  
 Gay, Kelly (Con) Vicarage, Watford  
 Gay, Nick (Lab) Trumpington, Cambridge

Gay, Rod (Lab) Hesters Way, Cheltenham  
Geaney, Kevin (Con) Bletchley Pk, Milton Keynes  
Gearing, Anthony I. (Con) Headington, Oxford  
Geater, John S. (Ind) Avonmouth, Bristol  
Geddes, Alastair (Con) Walkley, Sheffield  
Geddis, David W. (Ind) Hetton, Sunderland  
Gee, Ann (LD) Batchley, Redditch  
Gee, Anthony (Lab) Chorley South West, Chorley  
Gee, Dan (Con) St Clement's, Oxford  
Gee, Danny (Lab) Euxton North, Chorley  
Gee, David H. (LD) Church Hill, Redditch  
Gee, Hannah J. (LD) Hulme, Manchester  
Gee, Michael A. (LD) Great Corby, Carlisle  
Gee, Mick (UKIP) Exhall, Nuneaton  
Gemmell, Linda. (Con) C Meon Valley, Winchester  
Genge, Paul M. (Grn) Launton, Cherwell  
Gent, Alacia N. (Grn) Castle, Cambridge  
Gentleman, Amber (TUSC) St Nicholas, Stevenage  
Gentleman, Mark (TUSC) Martins Wd, Stevenage  
George, Dave (Con) Whitchurch, Basingstoke  
George, Lesley M. (LD) Bilton, Rugby  
George, Maurice H. (Grn) Scott, West Lancs  
George, Michael J. (UKIP) Heath, Maidstone  
George, Paul (UKIP) Crosland Moor, Kirklees  
Geraghty, Simon E. (Con) St Clement, Worcester  
Gering, Merle (Grn) Exhall, Nuneaton  
Gering, Merle R. (Grn) Longford, Coventry  
Gerrard, Ed (UKIP) Haydon Wick, Swindon  
Gerrard, Stuart A. (Ind Net) Atherleigh, Wigan  
Gerrard-Abbott, Poppy E. (Grn) Greenstead, Colchester  
Gerrish, Oliver (Lab) West Thurrock, Thurrock  
Gerry, Bob (Grn) Ulverston South, S Lakeland  
Getkahn, Peter W. (LD) Dickinsons, Three Rivers  
Gettrup, Jillian A. (LD) St George Central, Bristol  
Ghaffar, Abdul (Ind) Batley East, Kirklees  
Gibbard, Brian W. (Con) St Stephen, St Albans  
Gibbins, Chris (Grn) Davenport, Stockport  
Gibbins, Harry (Grn) Stockton Heath, Warrington  
Gibbon, Alison M. (Grn) Gorn, Sefton  
Gibbon, Rees (UKIP) Little Lever, Bolton  
Gibbons, Ged (Lab) Allerton, Liverpool  
Gibbs, Daniel D. (LD) Hargate, Peterborough  
Gibbs, Keith A. (UKIP) Trinity, Rochford  
Gibbs, Philip E. (UKIP) Langdon Hills, Basildon  
Gibson, Gill (Lab) Hawkwell East, Rochford  
Gibson, Gwennyth (Con) Millfield, Sunderland  
Gibson, John P.R. (LD) Manor, Sefton  
Gibson, Liane (Con) Egham Town, Runnymede  
Gibson, Neale G. (Lab) Walkley, Sheffield  
Gilbert, Bridget R. (TUSC) Broomhill, Sheffield  
Gilbert, Claire (Grn) Marshalswick N, St Albans  
Gilbert, Ian D. (Lab) Victoria, Southend  
Gilbert, Steve (Lab) Hillside, Adur  
Gilchrist, Alison F. (Lab) Lyth Valley, S Lakeland  
Gilchrist, Phillip N. (LD) Eastham, Wirral  
Gilchrist, Susan (Lab) Ashted Park, Mole Valley  
Giles, Derek A. (Ind) St Neots Eaton Socon, Huntingdonshire  
Giles, Elaine M. (Lab) Bristnall, Sandwell  
Giles, Linda A. (UKIP) Minster, Reading  
Giles, Matthew (Grn) Hebburn S, South Tyneside  
Giles, Phillip M. (UKIP) Norcot, Reading  
Giles, Sandie (Ind) St Neots Eaton Ford, Huntingdonshire  
Giles-Medhurst, Stephen (LD) Leavesden, 3 Rivers  
Gill, Penny E. (Grn) Burmantofts, Leeds  
Gilheany, Barry (Lab) Castle, Colchester  
Gilinsky, Aric (Con) Alphington, Exeter  
Gill, Alfred (Con) Farnham, Slough  
Gill, Bernard (UKIP) Walkden N., Salford  
Gill, Brian D. (LD) Bidston, Wirral  
Gill, Elaine (Res) Thorpe, Runnymede  
Gill, John (TUSC) Pontefract S, Wakefield  
Gill, Louis J.S. (LD) North, Oxford  
Gill, Preet K. (Lab) St Paul's, Sandwell  
Gillard, Ken (UKIP) Capel, Tunbridge Wells  
Gillatt, Ian M.P. (UKIP) Heage, Amber Valley  
Gillatt, John W. (Lab) Smithills, Bolton  
Gillespie, Jonathan R. (Con) Town Close, Norwich  
Gillespie, Michael (Con) Thorpe Hamlet, Norwich  
Gillett, Caroline R. (Con) Hatfield E, Welwyn Hat  
Gilliam, Robert J. (LD) Bournville, Birmingham  
Gillias, Tony (Con) Revel, Rugby  
Gilligan, Kubo C. (Grn) Hillsborough, Sheffield  
Gilligan, Mathew C. (Con) Normanton, Wakefield  
Gillis, Iona (Con) Grappenhall, Warrington  
Gillman, John M. (TUSC) Bulmershe, Wokingham  
Gillon, Lorraine (LD) Atherleigh, Wigan  
Gilmour, Rita M. (Con) Cross Hth, Newcastle-U-L  
Gilmour, James P. (LD) Norreys, Wokingham  
Gilmour, William M.R. (Grn) Ashurst, West Lancs  
Gilroy, Owen I. (Con) Luddendenfoot, Calderdale  
Ginley, Barry S. (Con) Allington, Maidstone  
Ginn, Michael L. (Con) Broomhill, Sheffield  
Ginnelly, Patrick G. (Grn) Eastbrook, Adur  
Girling, Leon (Ind Res) Loughton Broadway, Epping Forest  
Girven, Mark H. (UKIP) Rosegrove, Burnley  
Gissane, Daniel A. (Con) Galley Cmn, Nuneaton  
Gittus, Simon (Con) Kursaal, Southend  
Glass, John (Lab) Poplar, Nuneaton  
Glasspool, Trevor (Con) Coxford, Southampton  
Glatz, Dawn S. (LD) Kidlington West, Cherwell  
Glazer, Annabel R.F. (Con) Berechurch, Colchester  
Gledhill, Julie (Lab) Beauchief, Sheffield  
Glendinning, Anne (Lab) Botcherby, Carlisle  
Glenn, Christopher M. (LD) Lwr Stoke, Coventry  
Glennon, Steve (TUSC) Bedwell, Stevenage  
Glew, Mary E. (Lab) Southcoates West, Hull  
Glover, Christine A. (LD) Armley, Leeds  
Glover, Colin W. (Lab) Currock, Carlisle  
Glover, Janet E. (Lab) Offerton, Stockport  
Glover, Serena S. (LD) Bramley, Leeds  
Glover, Tim (Grn) Wivenhoe, Colchester  
Glynn, Thomas M. (UKIP) Riverside, Halton  
Goacher, Mark G. (Grn) Castle, Colchester  
Goad, James A. (UKIP) Bedwardine, Worcester  
Goble, Fiona (Lab) Chorleywood S, Three Rivers  
Goddard, Jon (UKIP) Callowland, Watford  
Goddard, Kevin R. (Lab) Warboys, Huntingdonshire  
Goddard, Nick (UKIP) Headcorn, Maidstone  
Godesen, Sven H. (Con) Basing, Basingstoke  
Godfrey, Ben (Grn) Whalley Range, Manchester  
Godfrey, Lee J. (Lab) St George's Hill, Elmbridge  
Godfrey, Stephen R. (Con) Wonston, Winchester  
Godleman, Donna E. (UKIP) St Mary's, Oldham  
Godleman, Nicholas A. (UKIP) Crompton, Oldham  
Godsell, Pamela (LD) Spofforth, Harrogate  
Godwin-Teige, Helen (Lab) Southmead, Bristol  
Goff, Angie (LD) Wolvercote, Oxford  
Goggin, Paul (Lab) Hartcliffe, Bristol  
Golby, Clare (Con) Arbury, Nuneaton  
Golby, Penelope R. (LD) Bebington, Wirral  
Goldhammer, Rio S.J. (Lab) Killinghall, Harrogate  
Golds, Cindy (Con) St Mary's, Adur  
Goldsmith, Debbie (Grn) West, Peterborough  
Goldsmith, Yasmin I. (Con) Callowland, Watford  
Goldstrom, Benjamin (LD) Frome Vale, Bristol  
Golightly, Mary E. (Con) Bede, South Tyneside  
Gollop, Geoff (Con) Westbury-on-Trym, Bristol  
Golton, Christine M. (LD) Wetherby, Leeds  
Gomery, Simon (TUSC) Devonport, Plymouth  
Gomez-Aspron, Seve (Lab) Newton, St Helens  
Gomm, Ray (Con) Meriden, Watford  
Gommon, Moira J. (Grn) Claughton, Wirral  
Gooch, Fay (Ind) Barming, Maidstone  
Goodair, Mark A. (LD) Horbury, Wakefield  
Goodall, Bob (Con) Claremont, Salford  
Goodall, Glenn (LD) Kentwood, Reading  
Goodall, John (Lab) Gamlingay, South Cambs  
Gooderham, Pam (UKIP) Manor House, Hartlepool  
Gooderham, Steve (UKIP) Victoria, Hartlepool  
Gooding, Julie R. (Con) Hawkwell West, Rochford  
Goodman, Henry A. (Lab) Banbury Hardwick, Cherwell  
Goodman, Penny (LD) Headingley, Leeds  
Goodsall, Tim (Grn) Moortown, Leeds  
Goodwin, Chris (Lab) Chadderton South, Oldham  
Goodwin, Henry B. (Grn) Botcherby, Carlisle  
Goodwin, Janet A. (Lab) Scartho, NE Lincs  
Goodwin, Janet V. (Con) Hargate, Peterborough  
Goodwin, Liz (Con) Valley, Tandridge  
Goodwin, Nicholas (Grn) Eynsham, West Oxon  
Goodwin, Peter A. (Grn) Stockwood, Bristol  
Goodwin, Trevor E. (Ind) Foulness, Rochford  
Googe, Jo (UKIP) Milton, Southend  
Gordon, Andrew F. (Lab) Lee Chapel N, Basildon  
Gordon, Dreda (Lab) London Colney, St Albans  
Gordon, Ian (LD) Wonston, Winchester  
Gordon, John A. (NewFirst), Newburn, Newcastle  
Gordon, John I. (Con) Rufford, West Lancs  
Gordon, Paul (Lab) Carpenders Park, 3 Rivers  
Gordon, Pippa (UKIP) Castle Hill, Ipswich  
Gordon, Rosalyn J. (LD) Odiham, Hart  
Gordon-Banks, Matthew (LD) Milton-Under-Wychwood, West Oxon  
Gordon-Nichols, Judith (Con) Bedminster, Bristol  
Gordon-Smith, Russell (LD) Alresford, Winchester  
Gordziejko, Tessa (Grn) Illingworth, Calderdale  
Gore, Jim (UKIP) Hoe Valley, Woking  
Gorman, Hazel L. (UKIP) Tottington, Bury  
Gorski, Lukasz (Con) Britwell, Slough  
Gosden, Simon (Lab) Roche South, Rochford  
Goslin, Jeremy (Lab) Peverel, Plymouth  
Gosling, Clive (Lab) St Bartholomew, Winchester  
Gosling, Dawn A. (Grn) Banbury Calthorpe, Cherwell  
Gosling, Richard F. (Con) Whitburn, S Tyneside  
Gosling, Russell J.T. (LD) Royton North, Oldham  
Goss, Martin A. (LD) Mile End, Colchester  
Gostlow, Hannah (LD) Boroughbridge, Harrogate  
Gottlieb, Kim A. (Con) Alresford, Winchester  
Gottschalk, Daniel R. (Lab) Pennsylvania, Exeter  
Gough, Ed (LD) Lymm South, Warrington  
Gough, Fred (Grn) Normanton, Derby  
Gough, Michael (Con) Elmdon, Solihull  
Goulandris, John (Con) Stoke Bishop, Bristol  
Goulcher, Adam M. (TUSC) Cainscross, Stroud  
Gould, Chris (UKIP) Gaisford, Worthing  
Gould, James E. (Con) Southey, Sheffield  
Gould, Tony (UKIP) Whitton, Ipswich  
Gould, Yessica (UKIP) South Oxhey, Three Rivers  
Goulden, Michael A. (LD) Hartcliffe, Bristol  
Gourley, Oisín P. (TUSC) Kenton, Newcastle  
Gouthwaite, Edward A. (Ind) Royston BAR  
Gow, Stephen A. (LD) Skircoat, Calderdale  
Gowans, Martin (Lab) Bletchley E, Milton Keynes  
Gowen, Paul A. (Lab) Birchwood, Lincoln  
Gowland, Graham F. (LD) Lymm S, Warrington  
Grace, Antony R. (Grn) Marine, Worthing  
Grace, Chris (Con) Freemantle, Southampton  
Gracey, Tom (Con) Woodham, Runnymede  
Gradwell, Derek J. (LD) Westhoughton N, Bolton  
Graft, Alexander (Lab) C Meon Valley, Winchester  
Graham, Alex (Lab) Eccleston, St Helens  
Graham, Anne (Lab) Westhoughton North, Bolton  
Graham, Dominic C. (LD) Mile End, Colchester  
Graham, Freda J. (LD) Aspall, Wigan  
Graham, Gavyn (TUSC) Abbey, Lincoln  
Graham, Gemma M. (LD) Lexden, Colchester  
Graham, Hazel J. (Grn) Wetheral, Carlisle  
Graham, Ian (Lab) Waterside, Pendle  
Graham, Ian (LD) Castle, Newcastle  
Graham, Leon D.J.J. (Con) Burscough W, W Lancs  
Graham, Neil (UKIP) Brookfield, Preston  
Graham, Robert A. (LD) Radcliffe East, Bury  
Graham, Robert K. (LD) Great Lever, Bolton  
Graham, Sandra M. (Lab) Whitley Bay, N Tyneside  
Graham, Stephen (Lib) Norcot, Reading  
Graham, Steven T. (Lab) Drypool, Hull  
Graham, Tanya (Con) Upper Wharfedale, Craven  
Graham, Vivienne (Lab) Kirkby Malzeard, Harrogate  
Grainger, Bob (Lab) Aldridge North, Walsall  
Grainger, Steven (Con) Heanor W, Amber Valley  
Grainger-Mead, Michelle L. (Con) Liversedge, Kirklees  
Gran, Seb (Con) Slough, Nuneaton  
Grandison, Guy W.M. (Con) Hawkedon, Wokingham  
Grange, Paul B. (LD) Priory Heath, Ipswich  
Grant, Andre E. (UKIP) Horley West, Reigate  
Grant, Angela (TUSC) Wavertree, Liverpool  
Grant, Dick (UKIP) Queens Park, Tandridge  
Grant, Jim (Grn) Holywell, Watford  
Grant, John F. (Grn) Woodhouse, Sheffield  
Grant, Liz (LD) Langdon Hills, Basildon  
Grant, Martin M. (Grn) Bishopswood, Bristol  
Grant, Rhiannon E.L. (Grn) Holywell, Watford  
Grant, Robert A. (Grn) Moseley, Birmingham  
Grant, Ruth C. (Grn) Low Fell, Gateshead  
Grant, Stephanie A. (Grn) Park, Watford  
Grant, Ted (Grn) Mossley Hill, Liverpool  
Grant, Tony (UKIP) Galley Common, Nuneaton  
Grant, Tracy A. (Lab) Stoke Park, Ipswich  
Grant, Trevor H. (Con) Graves Park, Sheffield  
Grant, Ulla B. (Grn) South Yardley, Birmingham  
Gratton, Brian (Lab) Langley Mill, Amber Valley  
Grattan, Clive (Lab) Cherrywood, Rushmoor  
Gravatt, Thomas S. (LD) Bargate, Southampton  
Gravells, Andrew (Con) Abbeydale, Gloucester  
Graves, Ronald C. (Lab) Hargate, Peterborough  
Gray, Andrew (Con) Washington N, Sunderland  
Gray, Andrew J.P. (Grn) South Heaton, Newcastle  
Gray, Andrew L. (Con) Cleckheaton, Kirklees  
Gray, Anthony J. (Lab) Birchwood, Lincoln  
Gray, Gary A. (Lab) Southwick, Winchester  
Gray, Joshua (TUSC) Honicknowle, Plymouth  
Gray, Margaret R. (TUSC) Beighton, Sheffield

Gray, Paul (LD) Hayling West, Havant  
 Gray, Philippa M.I. (LD) Bedhampton, Havant  
 Gray, Simon J. (Grn) Northenden, Manchester  
 Gray, Stephen R.G. (Grn) Sherbourne, Coventry  
 Gray, Sue (Lab) Belhus, Thurrock  
 Graysmark, Paul (UKIP) Southlands, Adur  
 Grayston, Robert (Lab) Sawston, South Cambs  
 Greaney, Karl G. (Lab) Moreton West, Wirral  
 Greason, Roy (Grn) Park, Sefton  
 Greaves, Anthony R. (LD) Waterside, Pendle  
 Greaves, Charles R. (Ind) Holme Valley North, Kirklees  
 Greaves, Heather A. (LD) Boulsworth, Pendle  
 Green, Ady (Ind) Cowling, Craven  
 Green, Amanda J. (Lab) Bredbury, Stockport  
 Green, Amy (Con) City, Leeds  
 Green, Bernadette (Lab) Wrightington, W Lancs  
 Green, Catherine S. (Grn) Prestbury, Cheltenham  
 Green, Christopher (Lab) Carpenders Pk, 3 Rivers  
 Green, Clare (LD) Firth Park, Sheffield  
 Green, Colin F. (LD) Selly Oak, Birmingham  
 Green, Dana (UKIP) Olney, Milton Keynes  
 Green, Dave (LD) Hutton North, Brentwood  
 Green, David M.A. (Lab) Wibsey, Bradford  
 Green, Debra (Lab) Pilkington Park, Bury  
 Green, Derek (LD) St Luke, Winchester  
 Green, Donna M. (Lab) Kingstone BAR  
 Green, Fiona M. (Con) Northenden, Manchester  
 Green, Graham G. (Con) Oscott, Birmingham  
 Green, Hazel P. (UKIP) Laindon Park, Basildon  
 Green, Helene Y. (UKIP) Bourn, South Cambs  
 Green, Roy (HVS) Hersham Village, Elmbridge  
 Green, Ian F.J. (UKIP) Woodside, Watford  
 Green, Jac (TUSC) Abbey, Lincoln  
 Green, Jeannette R. (Con) Newport Pagnell North, Milton Keynes  
 Green, Joshua H. (UKIP) St Chad's, Sunderland  
 Green, Julie A.B. (Con) Redvales, Bury  
 Green, Linda (Lab) Wardley, Gateshead  
 Green, Marc P. (Lab) Leatherhead N, Mole Valley  
 Green, Matthew Z. (TUSC) Mosborough, Sheffield  
 Green, Sarah (UKIP) Penn, Three Rivers  
 Green, Steve (Lab) Monk Bretton BAR  
 Greenacre, Margaret M. (Con) Southtown, Gt Yarmouth  
 Greenan, Donna L. (Grn) Bridge, Maidstone  
 Greenaway, Sue (Con) Brockmore, Dudley  
 Greenberg, Graham J. (UKIP) Nunnery, Worcester  
 Greene, Danielle (Lab) Market, Cambridge  
 Greenfield, Angela H. (TUSC) Sidney Sussex, NE Lincs  
 Greenhalgh, Luke (UKIP) Atherleigh, Wigan  
 Greenhalgh, Stuart R. (Con) Garrison, Preston  
 Greenhough, Dan (Lab) Denton, Newcastle  
 Greenslade-Hibbert, Shaun E. (Grn) Adderbury, Cherwell  
 Greensmith, Sue (Lab) Leigh West, Wigan  
 Greenstreet, Natalie (Con) Redlands, Reading  
 Greenwood, Amy E. (LD) Freemantle, Southampton  
 Greenwood, Beatrice (Con) Gipton, Leeds  
 Greenwood, Chris (UKIP) Botley, Eastleigh  
 Greenwood, Daniel E. (Grn) Golcar, Kirklees  
 Greenwood, Kathleen R. (LD) Stony Stratford, Milton Keynes  
 Greenwood, Richard M. (LD) Danesborough, Milton Keynes  
 Greenwood, Sarah J. (Grn) Brislington W, Bristol  
 Gregory, Evan P.R. (Lab) Chipstead, Reigate  
 Gregory, Gilbert J. (Con) Todmorden, Calderdale  
 Gregory, Ian (Grn) Hatfield East, Welwyn Hatfield  
 Gregson, Adrian S. (Lab) Rainbow Hill, Worcester  
 Gregson, Peter N. (UKIP) Norwood, Sefton  
 Greig, Jenny (UKIP) Hillside, Adur  
 Greveson, Mark (LD) Aldridge North, Walsall  
 Grey, Alan C. (UKIP) Bradwell N, Gt Yarmouth  
 Grey, Steve (UKIP) Phasey Park Farm, Walsall  
 Grey-Higgins, Michael P. (Lab) Harpenden West, St Albans  
 Grice, Shaun (UKIP) Dinnington, Rotherham  
 Grice, Tony (Lab) Handside, Welwyn Hatfield  
 Griffin, Anne (LD) Washington C. Sunderland  
 Griffin, Daniel J. (Lab) Wombwell BAR  
 Griffin, Dave (Lab) Penistone West BAR  
 Griffin, David (LD) Washington S. Sunderland  
 Griffin, Dorothy A. (Con) Ashted Cmn, Mole Val  
 Griffin, Gary J. (LD) Langley St Mary's, Slough  
 Griffin, John D. (Con) Wheatley, Rochford  
 Griffin, Kimberley M. (Lab) Nork, Reigate  
 Griffin, Liz (Con) Woodford, Daventry

Griffith-Jones, James S. (UKIP) Batley W, Kirklees  
 Griffith-Owen, Claire (Con) Wallsend, N Tyneside  
 Griffith-Owen, David (Con) Howdon, N Tyneside  
 Griffiths, Allan (UKIP) Tilgate, Crawley  
 Griffiths, Alun O. (LD) Idle, Bradford  
 Griffiths, Carmen (Con) Kidlington East, Cherwell  
 Griffiths, Carole (Lab) Stanground S. Peterborough  
 Griffiths, Carole L. (Lab) Longbridge, Bham  
 Griffiths, Claire (Con) Tilgate, Crawley  
 Griffiths, David J. (Con) Ashurst, West Lancs  
 Griffiths, Donald H. (Con) Tipton Green, Sandwell  
 Griffiths, Frances J. (Grn) Elmbridge, Gloucester  
 Griffiths, Judy (TUSC) Chylesmore, Coventry  
 Griffiths, Lisa S. (Con) Alresford, Winchester  
 Griffiths, Mick (TUSC) Wakefield E, Wakefield  
 Griffiths, Neil C. (UKIP) Charlestown, Manchester  
 Griffiths, Paul D. (Con) Ditton, Halton  
 Griffiths, Simon J. (Con) Matson, Gloucester  
 Griffiths, William H. (LD) Eynsham, West Oxon  
 Griffiths, Salfordly (TUSC) Eccles, Salford  
 Grigg, Janet (Con) Braybrooke, Hastings  
 Grillo, Tony (Con) Woodside, Watford  
 Grime, Joan (Lab) Culcheth, Warrington  
 Grime, Kevin (UKIP) Priory, Trafford  
 Grimmer, Philip M. (UKIP) Claydon, Gt Yarmouth  
 Grimshaw, Andy (LD) Byfleet, Woking  
 Grimshaw, Carmine G. (Lab) Miles Platting, Manchester  
 Grimshaw, Ian (UKIP) Sunnyhurst, Blackburn  
 Grimston, Amanda (LD) Meriden, Watford  
 Grindey, Miles L. (Grn) Warsash, Fareham  
 Grinsell, Karen (Con) Shirley E. Solihull  
 Grisdale, Jonathan J. (Lab) Sharoe Green, Preston  
 Grocutt, Julie A. (Lab) Stocksbridge, Sheffield  
 Groen, Menno (Grn) Eastney, Portsmouth  
 Grogan, Jim (Lab) Bearsted, Maidstone  
 Groom, Ben (Grn) Cradley Heath, Sandwell  
 Groom, Susan (Grn) Sherrards, Welwyn Hatfield  
 Gross, Clive D. (Ind) C St Leonards, Hastings  
 Grosskopf, Jonathan (Con) Pendlebury, Salford  
 Grouth, John (LD) Battle, Reading  
 Grove, Matthew P. (Con) Whyteleafe, Tandridge  
 Grover, Simon (Grn) St Peter's, St Albans  
 Groves Williams, Leslie (Grn) Buckingham, Adur  
 Groves, Jamie (Lab) Ewood, Blackburn  
 Groves, Mark (LD) Ryton, Gateshead  
 Groves, Rich (TUSC) Whoberley, Coventry  
 Groves, Ros (Lab) Anfield, Liverpool  
 Gruen, Caroline A. (Lab) Bramley, Leeds  
 Grundy, James N. (Con) Lowton East, Wigan  
 Grunewald, Barrie A. (Lab) Rainhill, St Helens  
 Grunsell, Jackie (TUSC) Reedley, Pendle  
 Guagliardo, Nicola (Lab) Priory, Exeter  
 Guariento, Yvonne M. (Lab) Reddish S, Stockport  
 Gubb, Geoffrey I. (Con) Upton, Wirral  
 Guest, David W. (Con) St Faith's, Havant  
 Guest, Jill (Lab) Marine, Worthing  
 Guest, Kate (LD) E. Ecclesfield, Sheffield  
 Gulati, Steve (Lab) Olton, Solihull  
 Gultasib, Naheed Z. (Lab) Pleck, Walsall  
 Gundry, Anthony (UKIP) Purbrook, Havant  
 Gunn-Russo, Linda J.A. (UKIP) Birkdale, Sefton  
 Gunther, Dorothy L. (Con) North Manor, Bury  
 Gutfreund-Walmsley, Robert (UKIP) Didsbury West, Manchester  
 Guthrie, Gregor (Grn) Glinton, Peterborough  
 Guthrie, Judith M. (Lab) Westbrook, Warrington  
 Guthrie, Marley G. (Con) Peartree, Southampton  
 Gutteridge, Julian (Con) Whitestone, Nuneaton  
 Guy, Helen C. (LD) Stoke, Plymouth  
 Guy, Steven (LD) Compton, Plymouth  
 Gwynn, Robin (Con) Portley, Tandridge  
 Gymer, Richard W. (LD) Cottenham, S Cambs  
 Gymer, Sue (LD) Willingham, South Cambs  
 Gynn, Steve (UKIP) Thorpe, Runnymede

## H

Hackford, Ian (UKIP) Banbury Hardwick, Cherwell  
 Hacon, Sue (UKIP) Bradwell South, Gt Yarmouth  
 Haddad, Denise L. (Con) Hale Central, Trafford  
 Hagan, Victor C. (UKIP) Moorside, Bury  
 Hague, Garry P.J. (Con) Chafford, Thurrock  
 Hague, Paul (UKIP) Keppel, Rotherham  
 Haig-Brown, Nigel (Res) Hinchley Wood, Elmbridge  
 Haigh, Kate (Lab) Matson, Gloucester  
 Haigh, Norman (Grn) Glebe, Lincoln  
 Haigh-Hutchinson, Kathy (LD) Rastrick, Calderdale  
 Hailstones, Linda (Con) Westlands, Newcastle-U-L

Haine, Jeffrey (Con) Milton-Under-Wychwood, West Oxon  
 Haine, Ronald (UKIP) Bletchley East, Milton Keynes  
 Haines, Alexander W. (Con) Nelson, Norwich  
 Haines, Mick (No desc) Marston, Oxford  
 Haines, Nathan (Grn) Stoke Bishop, Bristol  
 Haines, Roy (LD) Whitley, Reading  
 Haines, Steve (Lab) Bishop's Waltham, Winchester  
 Haines, Terry (Lab) Longlevens, Gloucester  
 Haitham Taylor, Charlotte J.L. (Con) Shinfield South, Wokingham  
 Halden, Stephen F. (UKIP) Walcot, Swindon  
 Hale, Alex (LD) Wivenhoe, Colchester  
 Hale, Angela V. (Con) Hullbridge, Rochford  
 Hale, Chris (Lab) Wollaston, Dudley  
 Hale, Darren R. (Lab) St Andrew's, Hull  
 Hale, Diana H. (Lab) All Saints, Cheltenham  
 Hale, John (Con) Hoylelake, Wirral  
 Hale, John (LD) Marshalswick South, St Albans  
 Hale, Maratin J. (UKIP) Willingham, South Cambs  
 Hale, Mark P. (Con) Hullbridge, Rochford  
 Hale, Matthew T. (Grn) Oxhey, Watford  
 Hale, Timothy R. (Lab) Ravenmeols, Sefton  
 Haley, Martin A. (UKIP) Warlingham E, Tandridge  
 Haley, Mike (Lab) Central, Watford  
 Halford, Corrie A. (Lab) Darlston South, Walsall  
 Halfpenny, Kerry A. (Con) St Paul, Winchester  
 Hall, Aaron A. (Con) East Park, Wolverhampton  
 Hall, Alexander E. (Con) Sheldon, Birmingham  
 Hall, Anne (Con) Coniston, South Lakeland  
 Hall, Ben (Grn) Horsforth, Leeds  
 Hall, Bob (Con) Sprites, Ipswich  
 Hall, Christopher M. (Con) Mossley Hill, Liverpool  
 Hall, Dean R. (Grn) Nethermayne, Basildon  
 Hall, Denise Helen (Con) Silverwood, Rotherham  
 Hall, Duncan (Con) Matson, Gloucester  
 Hall, Graham T. (Con) Hipperholme, Calderdale  
 Hall, Janet M.W. (Grn) Rose Hill, Oxford  
 Hall, Jeffrey (LD) Plymstock Radford, Plymouth  
 Hall, John C.C. (LD) Chadderton North, Oldham  
 Hall, Kevin (Con) Langley Green, Crawley  
 Hall, Kevin A. (LD) Wyke, Bradford  
 Hall, Lawrie (Con) The Stanleys, Stroud  
 Hall, Lyndsey (Con) Batley West, Kirklees  
 Hall, Mark (Lab) Hoddesdon Town, Broxbourne  
 Hall, Nicholas P.P. (TUSC) Crookes, Sheffield  
 Hall, Norman (TUSC) Deckham, Gateshead  
 Hall, Peter (Con) Yateley West, Hart  
 Hall, Sarah E. (Lab) Bewsey, Warrington  
 Hall, Simon (LD) Brixworth, Daventry  
 Hall, Steve (Con) Wednesfield S, Wolverhampton  
 Hall, Steve (Lab) Heckmondwike, Kirklees  
 Hall, Thomas (UKIP) Lamesley, Gateshead  
 Hallam, Chris (Con) Broomhill, Sheffield  
 Hallam, Tim (LD) Chaddesden, Derby  
 Hallchurch, Tim (Con) Launton, Cherwell  
 Halliday, Jessica F.K. (LD) London Colney, St Albans  
 Halligan, Benjamin (TUSC) Bidston, Wirral  
 Halligan, Leah J. (TUSC) Rock Ferry, Wirral  
 Halligan, Mark (TUSC) Bromborough, Wirral  
 Halliwell, Claire L. (LD) Edgeley, Stockport  
 Halliwell, Terence W. (Lab) Wigan West, Wigan  
 Hallmann, Julia E. (Grn) Colden Common, Winchester  
 Hallwood, Peter (UKIP) Grange, Halton  
 Halpin, John W. (Lab) Ashley, Bristol  
 Halpin, Ray (Lab) Shevington, Knowsley  
 Halsall, Jamie (Con) Ainsdale, Sefton  
 Halsall, John A.S. (Con) Remenham, Wokingham  
 Ham, Charles D. (Grn) Castle, Colchester  
 Hamblett, Louie M. (LD) Failsforth W, Oldham  
 Hameed, Sadia (Lab) Tuffley, Gloucester  
 Hamer, Timothy S. (Con) Barton, Oxford  
 Hames, Pam (LD) Carpenders Park, Three Rivers  
 Hamid, Imran (LD) Vicarage, Watford  
 Hamill, Claire (Con) Old Hastings, Hastings  
 Hamilton, Jean (Grn) Smith's Wood, Solihull  
 Hamilton, John (Grn) Brentwood N, Brentwood  
 Hamilton, John W. (Lab) Chopwell, Gateshead  
 Hamilton, Lesley (Lab) Victoria, Hartlepool  
 Hamilton, Lucy (Lab) Wyke Regis, Weymouth  
 Hamilton, Ruth S. (UKIP) Hartley Wintney, Hart  
 Hamilton, Wendy (Grn) Dinnington, Rotherham  
 Hammans, Cliff (UKIP) Billericay West, Basildon  
 Hammond, Christopher (Lab) Woolston, Southampton  
 Hammond, Owen M. (UKIP) Ordsall, Salford  
 Hammond, Paul C. (UKIP) Yarmouth N, Gt Yarmouth  
 Hampson, Gabrielle H. (Lab) Westgate, Gloucester



Hampson, Neil (Lab) Moreland, Gloucester  
Hanby, Phil (Ind) Hillfields, Bristol  
Hance, Fi (Grn) Redland, Bristol  
Hancock, Elizabeth S. (Grn) Letchworth Grange, North Herts  
Hancox, Neil (Grn) Leigh West, Wigan  
Hancox, Terry (Grn) East Park, Wolverhampton  
Hancox, William J. (Lab) Bede, Nuneaton  
Handford, Michael (LD) Wheatley, Rochford  
Hands, Richard Ronald (LD) Birkdale, Sefton  
Hanif, Mohammad (Lab) Reedley, Pendle  
Hanif, Mohammed (Lab) Perry Barr, Birmingham  
Hanley, Francis (Lab) Dukes, Sefton  
Hanman, Nigel J. (Con) Grange, Gloucester  
Hann, David (Lab) Stanford-le-Hope West, Thurrock  
Hanna, Nick (Con) Bidston, Wirral  
Hannaford, Rob (Lab) St Thomas, Exeter  
Hannan, Kate (Lab) Priory, Exeter  
Hannant, Duncan (Lab) Milnrow, Rochdale  
Hanney, Josephine M. (LD) Langley Kedermister, Slough  
Hannides, John M. (Con) Bassett, Southampton  
Hannon, Bernadette (Lab) Lodge, Rochford  
Hannon, Kevin F. (LD) Longbridge, Birmingham  
Hannon, Mike (Lab) Orford, Warrington  
Hanrahan, Adam P. (LD) Crookes, Sheffield  
Hanrahan, Jim (Lab) Castle, Lincoln  
Hansard, Roger J. (Con) Boultham, Lincoln  
Hansdot, Said (Lab) Barton, Gloucester  
Hansen, John (Ind) Harpenden North, St Albans  
Hanslow, Paul G. (Con) Greenstead, Colchester  
Hanson, Anders (LD) City, Sheffield  
Hanson, Joseph (Lab) Kirkdale, Liverpool  
Hanson, Lesley K. (Grn) Primrose, South Tyneside  
Hanson, Simon P. (LD) Pedmore, Dudley  
Hanson-Eden, Grace K. (Con) Washington C. Sunderland  
Haque, Fazlul (Lab) Chadderton North, Oldham  
Haque, Rafiqul M. (LD) Efford, Plymouth  
Harber, David (Ind) Abbeydale, Gloucester  
Hardcastle, Derek J. (Grn) Almondsbury, Kirklees  
Hardie, Monica C. (Con) Selly Oak, Birmingham  
Harding, Chris (UKIP) St John's, Rushmoor  
Harding, John (Lab) Atherleigh, Wigan  
Harding, John J. (UKIP) Brampton, Carlisle  
Harding, Nicholas J. (LD) Hinksey Park, Oxford  
Hardisty, Claire (Ind) Mossley, Tameside  
Hardman, Derek A. (Grn) Tilgate, Crawley  
Hardman, Sara G. (UKIP) Bingley, Bradford  
Hardman, Steve (Con) St Margaret's, Ipswich  
Hardman, Sue (UKIP) Hednesford North, Cannock Chase  
Hards, Andrew P. (Grn) Southey, Sheffield  
Hardware, Michael E. (Con) Staple Tye, Harlow  
Hardwick Dennis Harry (UKIP) Wickersley  
Hardwick, Dominic (LD) Didsbury E, Manchester  
Hardy, Aaron S. (Con) Pilgrims Hatch, Brentwood  
Hardy, Annesley P. (Con) New Town, Colchester  
Hardy, Gareth A. (LD) Ladywood, Birmingham  
Hardy, John (LD) Canvey Island Central, Castle Pt  
Hardy, John C.D. (Con) Skircoat, Calderdale  
Hardy, John M. (Lab) Farnley, Leeds  
Hardy, Liam (Grn) Walkley, Sheffield  
Hardy, Mike (Con) Shrub End, Colchester  
Hardy, Patricia (Lab) Litherland, Sefton  
Hardy, Ray (UKIP) Walkergate, Newcastle  
Hardy, Richard (Con) South, NE Lincs  
Hare, David A. (LD) Maiden Erlegh, Wokingham  
Hare, Lizzie (LD) Barming, Maidstone  
Hargrave, Valerie L. (UKIP) Sopwell, St Albans  
Hargreaves, Matthew (Con) Town Centre, Preston  
Hargreaves, Yvonne M. (Lab) Brindle, Chorley  
Harington, Roger (Lab) Weetwood, Leeds  
Harkin, Terry (UKIP) Garforth, Leeds  
Harkness, Garth (LD) Saddleworth N, Oldham  
Harland, Mary E. (Lab) Kippax, Leeds  
Harley, Judith A. (Ind) Cowley Marsh, Oxford  
Harley, Paul (UKIP) Wensum, Norwich  
Harling, Dave (Lab) Wensley Fold, Blackburn  
Harlow, Debbie (Con) Knaphill, Woking  
Harman, Karen (Con) Northbrook, Worthing  
Harman, Nigel S. (LD) Bulmershe, Wokingham  
Harman, Peter M. (Ind) St George's Hill, Elmbridge  
Harman, Tim (Con) Park, Cheltenham  
Harmer, Joe (LD) Greenbank, Liverpool  
Harmer, Roland J. (LD) Hillfields, Bristol  
Harbour, Laura J. (Grn) Esher, Elmbridge  
Haroon, Shaheena (Lab) Redvales, Bury  
Harper, Adam R. (Grn) Claro, Harrogate  
Harper, Carl M. (Lab) Eye, Peterborough  
Harper, Catherine S. (Grn) Haverstoe, NE Lincs  
Harper, Chris (Con) Stanground South, Peterborough  
Harper, Colleen M. (Con) Farnworth, Halton  
Harper, David J. (Ash Ind) Ashtead Pk, Mole Val  
Harper, Duncan J.R. (Con) Halton View, Halton  
Harper, James (LD) Tilgate, Crawley  
Harper, Lawrence S. (UKIP) Exwick, Exeter  
Harper, Peter J. (UKIP) Molyneux, Sefton  
Harper, Philip (Con) Windmill Hill, Halton  
Harper, Rachel (Grn) Bradford, Manchester  
Harper, Shane (UKIP) Stannington, Sheffield  
Harper, Tiffany G. (Con) Titchfield, Fareham  
Harpham, Kieran (Lab) Broomhill, Sheffield  
Harries, Paul (LD) Barton, Gloucester  
Harrington, David N. (Ind) Eye, Peterborough  
Harrington, Helen N. (LD) Welwyn E, Welwyn Hat  
Harrington, Kevin J. (UKIP) Moorland, Lincoln  
Harris, Alan P. (UKIP) Launton, Cherwell  
Harris, Caleb J.S. (Con) Abbey, Lincoln  
Harris, Christopher J. (LD) Eastville, Bristol  
Harris, Dave (Lab) Berechurch, Colchester  
Harris, Gail P. (Lab) Catton Grove, Norwich  
Harris, Jackie (Lab) Cherryfield, Knowsley  
Harris, Joe (LD) Shiregreen, Sheffield  
Harris, John W. (Lab) Castle Hill, Ipswich  
Harris, Lee (Grn) Wednesfield N, Wolverhampton  
Harris, Len (UKIP) Batchley, Redditch  
Harris, Marcia V. (UKIP) Brockmoor, Dudley  
Harris, Paul (LD) Longlevens, Gloucester  
Harris, Paul F. (Lab) Southwick, Winchester  
Harris, Peggy (Lab) Goring, Worthing  
Harris, Peter (UKIP) Droylsden W, Tameside  
Harris, Richard G. (Lab) Marshalswick S, St Albans  
Harris, Sharon (LD) Appleton, Warrington  
Harris, Tina (Lab) Halewood South, Knowsley  
Harris, Tony (LD) Central, Gt Yarmouth  
Harris, Tristan C.L. (Lab) Duryard, Exeter  
Harrison, Alex J. (Lab) Langdon Hills, Basildon  
Harrison, Beverly J. (Lab) Hale Central, Trafford  
Harrison, Brenda M. (Lab) De Bruce, Hartlepool  
Harrison, Carmel F. (LD) Rothwell, Leeds  
Harrison, Chris (UKIP) Greenlands, Redditch  
Harrison, Craig D. (Con) Hinchley Wd, Elmbridge  
Harrison, Daniel J. (Con) Shiregreen, Sheffield  
Harrison, David B. (Grn) Fareham N, Fareham  
Harrison, David J. (Con) Hillsborough, Sheffield  
Harrison, Frank (Lab) Greasby, Wirral  
Harrison, Geoff (LD) Cunningham, St Albans  
Harrison, Glen K. (Lab) St Oswald's, Hyndburn  
Harrison, Gwen (Grn) Hawkshead, S Lakeland  
Harrison, Janet C. (Lab) Kew, Sefton  
Harrison, Leo (Grn) Cannock S, Cannock Chase  
Harrison, Maria D. (Grn) Shrub End, Colchester  
Harrison, Mark P.J. (Lab) Stubbington, Fareham  
Harrison, Matt (Lab) Tilehurst, Reading  
Harrison, Michael (Con) Killinghall, Harrogate  
Harrison, Michael J. (Grn) Hodge Hill, Bham  
Harrison, Ned (Grn) St John's, Ipswich  
Harrison, Nichola J. (LD) W Chesterton, Cambridge  
Harrison, Nick (Con) Banbury Grimsbury, Cherwell  
Harrison, Paul B. (Con) Franche, Wyre Forest  
Harrison, Rhian L. (Grn) St Bartholomew, Winchester  
Harrison, Steven A. (Ind) Bede, South Tyneside  
Harrison, Tasha (Grn) St Michael, Winchester  
Harrison, Tom (Lab) Victoria, Castle Point  
Harrison, Wayne J. (LD) Hale Central, Trafford  
Harriss, Clive R. (Lab) St Paul's, Cheltenham  
Harston, Jonathan G. (LD) Walkley, Sheffield  
Hart, Alan (Ind) Westborough, Southend  
Hart, Dee (Con) Flamstead End, Broxbourne  
Hart, Jan (Lab) Great Sankey North, Warrington  
Hart, Jean (Ind) Dinnington, Rotherham  
Hart, Kenn (UKIP) Killinghall, Harrogate  
Hart, Maryla (Grn) Letchworth Wilbury, N Herts  
Hart, Michael R. (LD) Battledown, Cheltenham  
Hart, Nick (TUSC) Quinton, Birmingham  
Hart, Simon E. (Con) Victoria, Castle Point  
Hart, Terry (Lab) Bondfields, Havant  
Hart, Trevor M. (Con) Lea, Preston  
Hartless, Jon J. (Grn) Belle Vale, Dudley  
Hartley Smith, Eleanor (Grn) Skipton W, Craven  
Hartley, Ben (Lab) Ashton-Upon-Mersey, Trafford  
Hartley, Catherine S. (Grn) Beauchief, Sheffield  
Hartley, David (Lab) Baxenden, Hyndburn  
Hartley, Gavin (TUSC) Queensgate, Burnley  
Hartley, Gerald O. (Ind) Hardwicke, Stroud  
Hartley, John (Lab) Littleborough Lakes, Rochdale  
Hartley, Kath (Lab) Ladywood, Birmingham  
Hartley, Ken (LD) Craven, Pendle  
Hartnett, Bill (Lab) Church Hill, Redditch  
Hartwell, Amanda E. (LD) Bookham N, Mole Val  
Harvey Allan (No desc) Halewood S, Knowsley  
Harvey, Ben (Con) Stoke Park, Ipswich  
Harvey, Bob (Ind) Hall Green, Birmingham  
Harvey, Dave (UKIP) Harper Green, Bolton  
Harvey, David J. (Lab) Pinhoe, Exeter  
Harvey, Eugenie V.F. (Lab) Old Harlow, Harlow  
Harvey, Fiona J. (Grn) Titchfield Cmn, Fareham  
Harvey, Geoff (Lab) Shepway North, Maidstone  
Harvey, Georgia (LD) Bridge, Maidstone  
Harvey, Jean (Lab) Boughton Monchelsea, Maidstone  
Harvey, John (Con) Alphington, Exeter  
Harvey, Kate J. (Con) Droylsden W, Tameside  
Harvey, Maggie (Lab) Roby, Knowsley  
Harvey, Margaret H.E. (Con) Moss Bank, St Helens  
Harvey, Paul D. (Lab) Norden, Basingstoke  
Harvey, Peter (UKIP) Marine, Adur  
Harvey, Rachael P. (Lab) Fetcham W, Mole Valley  
Harvey, Rosemary R. (Con) St Mark's, Cheltenham  
Harvey, Sam (Con) Wrenthorpe, Wakefield  
Harvey, Sandra (UKIP) Halliwell, Bolton  
Harvey, Steve (LD) Swindon Village, Cheltenham  
Harwood, Frank (Con) Oakwood, Derby  
Harwood, Tim (LD) Great Sankey S, Warrington  
Haslam, Danny (Con) Smithills, Bolton  
Haslam, Kathy (UKIP) Winyates, Redditch  
Hassall, Ray (LD) Perry Barr, Birmingham  
Hassan, Aden (Con) Moss Side, Manchester  
Hassan, Parveen (Con) Hodge Hill, Birmingham  
Hassell, John P. (LD) Frome Vale, Bristol  
Hasted, Alan M. (Ind) Bicester West, Cherwell  
Hastie, Michelle (LD) North, Maidstone  
Hastings, David (Con) Underhill, Weymouth  
Hastrick, Kareen M. (LD) Meriden, Watford  
Hatch, Callum (UKIP) Longstanton, South Cambs  
Hatch, Keith F. (Con) Chandlers Ford W, Eastleigh  
Hatch, Liam (Con) Cowley Marsh, Oxford  
Hatfield, Daniel E. (Con) Hiltingbury E, Eastleigh  
Hatter, Mad (OMRL) Carfax, Oxford  
Havis, Julia P. (LD) Old Heath, Colchester  
Hawes, Chris (Con) Stanborough, Watford  
Hawes, Jill (Lab) Mitton, Wyre Forest  
Hawkes, Margaret M. (Lab) Walton C, Elmbridge  
Hawkes, Mick (UKIP) Harpenden South, St Albans  
Hawkesworth, Anne G. (No desc) Ilkley, Bradford  
Hawkins, Ken (Grn) St Jude, Portsmouth  
Hawkins, Kevin B. (LD) Ouseburn, Harrogate  
Hawkins, Sonya (LD) Whickham N, Gateshead  
Hawkins, Steve (Con) Exwick, Exeter  
Hawksford, Sam (Lib) Yew Tree, Liverpool  
Hawksworth, David L. (Ash Ind) Ashtead Common, Mole Valley  
Hawley, Jayne M. (Lab) Stannington, Sheffield  
Haworth, Kathryn (LD) Cliviger, Burnley  
Haworth, Marlene (Con) St Oswald's, Hyndburn  
Haworth, Michael (Con) Latchford W, Warrington  
Haworth, Pamela M. (Con) Heaton N, Stockport  
Haworth, Stephanie (Lab) Overton, Hyndburn  
Hawthorne, Lee (Con) Quedgeley Fieldcourt, Gloucester  
Hawton, Simon F. (Con) Stony Stratford, Milton Keynes  
Haxby, Guy T.T. (UKIP) Freshney, NE Lincs  
Hay, Pat (Lab) Harton, South Tyneside  
Hay, Rowena M. (LD) Oakley, Cheltenham  
Hayder, Ali (Con) Beacon, South Tyneside  
Haydock, Nicole P. (Grn) Unsworth, Bury  
Haydon, Sarah E. (Con) Cotham, Bristol  
Haydon, Sarah E. (Lab) Bicester East, Cherwell  
Haydon, Sheila (Lab) Fringfords, Cherwell  
Hayes, David M. (Grn) Graves Park, Sheffield  
Hayes, Elizabeth M. (Con) Killingbeck, Leeds  
Hayes, Gareth D. (Grn) Denton W, Tameside  
Hayes, Glyn C. (Lab) Hatfield C, Welwyn Hatfield  
Hayes, Jo (LD) Castle, Colchester  
Hayes, John (Lab) Chesfield, North Herts  
Hayes, Kev (TUSC) Swaythling, Southampton  
Hayes, Lee A. (Lab) Alresford, Winchester  
Hayes, Martin J. (LD) Tottington, Bury  
Hayes, Roger G.C. (LD) Smithills, Bolton  
Hayes, Sarah (Con) Stanborough, Watford  
Hayes, Steve (Grn) Birkenhead, Wirral  
Hayes, Sue (TUSC) Latchford East, Warrington  
Hayler, Jill (Lab) Penistone East BAR  
Haynes, Charlie (Ind) Marston, Oxford  
Haynes, Steve (LD) Wooley, Birmingham  
Hayre, Pal (Con) Stubbington, Fareham

Hayter, Chris (Con) Highwoods, Colchester  
Hayter, John (UKIP) Trinity, Rochford  
Hayward, Alexander D. (Con) Avenue, Hull  
Hayward, Alison M. (Lab) Dursley, Stroud  
Hayward, Anna E. (Lab) St Neots Eaton Ford, Huntingdonshire  
Hayward, Colin (UKIP) Aldridge Central, Walsall  
Hayward, Peter (Lab) Empress, Rushmoor  
Hayward, Phil (Con) Chapelford, Warrington  
Hayward, Steph (Con) Highwoods, Colchester  
Hayward, Terence (UKIP) Eastcott, Swindon  
Hayward-Vernon, Sam M. (LD) Town, Gosport  
Haywood, John (Grn) Adderbury, Cherwell  
Haywood, Liz (UKIP) Mash Barn, Adur  
Hazel, Craig T. (Con) Elson, Gosport  
Hazell, Pauline S. (Con) Shrub End, Colchester  
Hazell, Roland (Con) Park, Reading  
Hazlewood, Brian T. (Con) Hockley, Rochford  
Head, Ben (Grn) St Loye's, Exeter  
Head, Samuel F.M. (LD) Hartcliffe, Bristol  
Headley, Christine L. (LD) Rodborough, Stroud  
Heagney, Becci (TUSC) Weaste, Salford  
Healand, Allen (LD) Ings, Hull  
Heald, Bruce H. (Lab) Bridge, Maidstone  
Heaney, Dominic (Con) St Mary's, Oxford  
Heaney, Graham P. (Lab) Cosham, Portsmouth  
Heaney, Peter R.C. (Res) Esher, Elmbridge  
Heap, Frances K. (LD) Tettenhall Wightwick, Wolverhampton  
Heap, Simon A. (Grn) Buckhurst Hill E, Epping Forest  
Hearmon, Clive (LD) Symonds Green, Stevenage  
Hearn, Michael (Con) Martins Wood, Stevenage  
Hearn, Simon (UKIP) Buckhurst Hill E, Epping For  
Hearne, Frances L. (UKIP) Eastbrook, Adur  
Heath, Chris (Con) Adderbury, Cherwell  
Heath, Glyn H. (Grn) East, Bury  
Heath, Gordon (LD) Quedgeley Fieldcourt, Gloucester  
Heath, Larissa M. (Grn) Moorside, Bury  
Heath, Marisa (Con) Englefield Grn E, Runnymede  
Heath, Mary C. (Grn) North Manor, Bury  
Heath, Philip (UKIP) Brighton Hill S, Basingstoke  
Heath, Rob (Lab) Priory Vale, Swindon  
Heatherington, Adam (UKIP) Knotty Ash, Liverpool  
Heatherington, Adam G. (UKIP) Wallasey, Wirral  
Heatley, Brian (Grn) Weymouth W, Weymouth  
Heaton, Calum (Con) Birley, Sheffield  
Heaton, Harold (Con) Coppull, Chorley  
Heavens, Ellen (Con) Walcot, Swindon  
Heaver, Andy (Lab) Gappenhall, Warrington  
Hebden, Peter (Con) Haldens, Welwyn Hatfield  
Hebden, Rod (Grn) Rodbourne Cheney, Swindon  
Hedge, Mykel (Grn) Wath, Rotherham  
Hedgecock, Joseph G. (UKIP) Victoria, Sefton  
Hedges, Pauline M. (Con) Byfleet, Woking  
Heelas, Michael J. (UKIP) Bookham S, Mole Valley  
Heesom, John (Con) Kidsgrove, Newcastle-U-L  
Heffer, David (Con) Whitehouse, Ipswich  
Heigenbarth, Alex (LD) Mannington, Swindon  
Heinrich, Peter A.S. (Lab) Barnack, Peterborough  
Helliari-Symons, Pauline E. (Con) Wokingham Without, Wokingham  
Helps, Anthony J. (UKIP) Ribbleson, Preston  
Hemingway, Mark (Con) Lindley, Kirklees  
Hemingway, Martin F. (Grn) Weetwood, Leeds  
Hemmings, Rob (UKIP) St James, Castle Point  
Hemsley, Jeffrey W. (LD) Penn, Wolverhampton  
Henderson, Ian C. (UKIP) Radcliffe West, Bury  
Henderson, Lin (Con) Arey Kings, Wyre Forest  
Hendley, Brian J. (LD) Reddish South, Stockport  
Hendon, Warren (UKIP) Alwoodley, Leeds  
Hendy, Paul J. (Grn) St Mary's, Adur  
Heneghan, Carolyn (UKIP) Stubbington, Fareham  
Heneghan, Paddy (Lab) Holyrood, Bury  
Henry, Graham M. (TUSC) Woolston, Southampton  
Henry, James T. (Con) Chesfield, North Herts  
Henry, Jeff (Con) St Martin's, Basildon  
Henry, Richard J. (Lab) St Nicholas, Stevenage  
Henry, Tracey (LD) St Andrew's, Hull  
Hensman, Jim (TUSC) Sherbourne, Coventry  
Henson, David J. (Con) St Loye's, Exeter  
Henson, Yolonda A.C. (Con) St Loye's, Exeter  
Henthorn, Joe (Grn) Audenshaw, Tameside  
Henwood, David (Lab) Cowley, Oxford  
Hepplestone, James S. (Lab) Greetland, Calderdale  
Heptinstall, Faith (Lab) Crofton, Wakefield  
Hepworth, Aaron (LD) Kearsley, Bolton  
Herbert, Dave (Grn) Cleadon Park, S Tyneside  
Herbert, Geoff (Con) Claygate, Elmbridge  
Herbert, Joe (Grn) North Heaton, Newcastle  
Herbert, Lyuba I. (Grn) Arbourthorne, Sheffield  
Herbert, Richard J. (LD) Belfairs, Southend  
Herbert, Stephen A. (UKIP) Horsell, Woking  
Herbing, Graham P. (Lab) Nethermayne, Basildon  
Herd, Christopher J. (Con) Keighley W, Bradford  
Herdman, Mary (UKIP) Eye, Peterborough  
Heritage, David P. (Con) Harpenden S, St Albans  
Heron, Keith (Lab) Erdington, Birmingham  
Hersey, Terri-Jay (TUSC) Binley, Coventry  
Hesling, Stephen (Lab) Weaste, Salford  
Hetherton, Patricia (Lab) Woodlands, Coventry  
Hever, Gerard M. (UKIP) Reigate Central, Reigate  
Hewitson, Tarjuah T. (Lab) Ardwick, Manchester  
Hewitt, Carl R. (Ind) St Mark's, Rushmoor  
Hewitt, John A. (Lab) Longhill, Hull  
Hewitt, Simon (Con) Bushbury S, Wolverhampton  
Hewitt, Stephen G. (Lab) Saddleworth W, Oldham  
Hewitt, Toby J. (Con) Golborne, Wigan  
Hewson, Gary T. (Lab) Boultham, Lincoln  
Hey, Elaine (Grn) Northowram, Calderdale  
Hey, Michael (Con) Battle, Reading  
Hey, Stephen J. (Lab) Whitestone, Nuneaton  
Heydon, Liz (Grn) Oxton, Wirral  
Heyes, Steven C. (Grn) Winstanley, Wigan  
Hible, Steven P. (TUSC) E. Ecclesfield, Sheffield  
Hickey, Andrew P. (LD) Gorton N, Manchester  
Hickey, Laura M. (Lab) W Bromwich C, Sandwell  
Hickling, Paul D. (Lab) Galley Common, Nuneaton  
Hickling, Paul S. (UKIP) Gorse Hill, Worcester  
Hickman, Alan F. (Lab) Skipton South, Craven  
Hickman, Brigitte A. (Grn) Witney N, West Oxon  
Hickman, Bruno P. (UKIP) Shrub End, Colchester  
Hickman, Margaret E. (Lab) Lawrence Hill, Bristol  
Hicks, Debbie T. (Lab) The Stanleys, Stroud  
Hicks, Perry (Con) Brislington East, Bristol  
Hicks, Shirley A. (Grn) Chells, Stevenage  
Hickson, Celia R. (Grn) Heaton, Bradford  
Higgins Peter Michael (Con) Wickersley  
Higgins, Eddie (UKIP) Mincinglake, Exeter  
Higgins, John (LD) St Michael, Winchester  
Higgins, Lissa (Con) Wath, Rotherham  
Higgins, Phil (Lab) Pedmore, Dudley  
Higgins, Rob (Lab) Benwell, Newcastle  
Higgins, Sky F. (Grn) Great Corby, Carlisle  
Higgins, Theresa M.A. (LD) New Town, Colchester  
Higgins, Tony (Lab) Fairfield, Warrington  
Higginson, Andrew (Con) Greenstead, Colchester  
Higginson, Grahame (TUSC) Dalston, Carlisle  
Higginson, Robert J. (Con) Soho, Birmingham  
Higgs, Adam A. (Con) Springfield, Birmingham  
Higgs, Tony P. (Con) Minster, Lincoln  
Higgs, Vi (Lab) Arey Kings, Wyre Forest  
High, Paul (Con) Heene, Worthing  
Highton, Andrew M. (Grn) Hyde Newton, Tameside  
Hignell, Yvonne E (Lab) Norreys, Wokingham  
Hignett, Pauline (Lab) Windmill Hill, Halton  
Hignett, Ronald J. (Lab) Norton South, Halton  
Higton, Gordon V. (LD) Burton, South Lakeland  
Hilditch, Tom (LD) Marine, Adur  
Hill, Andrew (Lab) Rixton, Warrington  
Hill, Angela M. (LD) Richmond, Sheffield  
Hill, Anne E. (HVS) Hershaw Village, Elmbridge  
Hill, Anthony D. (Con) Altofts, Wakefield  
Hill, Chris (Con) Greenstead, Colchester  
Hill, Deborah E.F.M. (Con) Yarborough, NE Lincs  
Hill, Dianne (Lab) Southborough, Tunbridge Wells  
Hill, Domenico W. (TUSC) Knowle, Bristol  
Hill, Elizabeth (Con) Cudworth BAR  
Hill, George (Con) St Helen's BAR  
Hill, Holly J.A. (Con) Heneage, NE Lincs  
Hill, Jean (Grn) Warbreck, Liverpool  
Hill, Jennifer (UKIP) Hayley Green, Dudley  
Hill, John (UKIP) Warlingham West, Tandridge  
Hill, John M. (Con) Charles Dickens, Portsmouth  
Hill, Kieran J.D. (Lab) Heanor, Amber Valley  
Hill, Kingsley (LD) Holme Valley North, Kirklees  
Hill, Margaret M. (LD) Heathlands, Woking  
Hill, Meg (Grn) Crooklands, South Lakeland  
Hill, Pattie (Lab) Batchley, Redditch  
Hill, Paul E. (Grn) Southchurch, Southend  
Hill, Peter M. (Con) Wivenhoe, Colchester  
Hill, Rachel J.O. (LD) Marden, Maidstone  
Hill, Sara-Jayne (Grn) Firth Park, Sheffield  
Hill, Stan (Lab) Riverside, Halton  
Hill, Thomas W. (Grn) Keppel, Rotherham  
Hill, Val (Lab) Farnworth, Halton  
Hillary, Nicola C. (Grn) The Stanleys, Stroud  
Hiller, Peter J. (Con) Glinton, Peterborough  
Hilliard, Paul (Ind) Chaddesden, Derby  
Hilliard, Rosie (Con) Wolvercote, Oxford  
Hillier, Stephen (Con) Langdon Hills, Basildon  
Hillier, Tony (Ind) Covingham, Swindon  
Hills, Alan (Con) Hill, Daventry  
Hills, Ron (Con) Hartsholme, Lincoln  
Hilton, Andy (LD) Woodlands, Coventry  
Hilton, Jeremy E. (LD) Kingsholm, Gloucester  
Hilton, John (Lab) Aspull, Wigan  
Hilton, Julia (Grn) St Helen's, Hastings  
Hilton, Simon (UKIP) Benenden, Tunbridge Wells  
Hince Leslie James (UKIP) Wickersley  
Hinchcliffe, James C. (Con) Frome Vale, Bristol  
Hind, Alan (UKIP) De Bruce, Hartlepool  
Hind, Deborah E. (Grn) Bramhall North, Stockport  
Hind, George (Grn) Abbey, Derby  
Hind, Michelle (Con) Westham West, Weymouth  
Hinder, Bob (Con) Shepway South, Maidstone  
Hinder, Henry D. (UKIP) Wotton, Stroud  
Hinder, Wendy B. (Con) Boxley, Maidstone  
Hindle, Margaret (LD) Headless Cross, Redditch  
Hindley, Elizabeth (LD) Kippax, Leeds  
Hindmarsh, Brenda (LD) Fawdon, Newcastle  
Hine, Doug (Grn) Aggborough, Wyre Forest  
Hines, Ann (Lib) West Derby, Liverpool  
Hingston, Colin B. (UKIP) Freemantle, Southampton  
Hingston, Pearlina (UKIP) Millbrook, Southampton  
Hinton, Frances C. (Grn) East Gosforth, Newcastle  
Hipkin, John (Ind) Castle, Cambridge  
Hipse, Terry (Lab) Stanford East, Thurrock  
Hird, Maggie (LD) Mickleover, Derby  
Hirst, Wendy (Grn) Bretton, Peterborough  
Hiscock, Dominic C.A. (LD) St Bartholomew, Winchester  
Hiscott, Claire M. (Con) Horfield, Bristol  
Hiscott, Nick (Con) Brislington West, Bristol  
Hitchen, Mark J. (UKIP) Haydock, St Helens  
Hitchens, Ray (Con) Barton, Oxford  
Ho, Michelle (UKIP) Catton Grove, Norwich  
Hoad, Jonathan R. (Lab) Kingsholm, Gloucester  
Hoare, Chris (UKIP) Sherwood, Tunbridge Wells  
Hoare, John D. (TUSC) Battle Hill, North Tyneside  
Hobbs, Emma A. (Con) Charvil, Wokingham  
Hobbs, Mike (Lab) Launton, Cherwell  
Hobden, Mervyn K. (LD) Hartsholme, Lincoln  
Hobden, Sheila M. (Lab) Heavitree, Exeter  
Hobley, Karl N. (LD) St Paul's, Cheltenham  
Hobson, Dennis (UKIP) Birley, Sheffield  
Hobson, Dennis (UKIP) Woodhouse, Sheffield  
Hobson, Gladys (Lab) West Park, South Tyneside  
Hockenhill, Dave (LD) Poulton South, Warrington  
Hocking, Jak (Con) Dunston Hill, Gateshead  
Hoddinott Emma (Lab) Wickersley  
Hoddy, Emily A. (Grn) Abbeyle, Gloucester  
Hodge, David F. (LD) St Ives V. Huntingdonshire  
Hodge, Jonathan J. (Con) Leigh, Southend  
Hodge, Miriam L. (LD) Daresbury, Halton  
Hodges, Tony (Lab) Abbeymead, Gloucester  
Hodgkinson, Jamie (Ind Net) Atherton, Wigan  
Hodgson, Barry (UKIP) Penn, Wolverhampton  
Hodgson, Callum (LD) Deckham, Gateshead  
Hodgson, David (Lab) Glinton, Peterborough  
Hodgson, Derrick (UKIP) Bingley Rural, Bradford  
Hodgson, Jim (LD) Brislington East, Bristol  
Hodgson, Jo (Grn) Blythe, Solihull  
Hodgson, Neil (UKIP) Langley St Mary's, Slough  
Hodgson, Stephen J. (Con) Harpenden N, St Albans  
Hodson, Frederick A. (Lab) Tarleton, West Lincs  
Hodson, Gail P. (Lab) Ashurst, West Lincs  
Hodson, Kathryn A. (Con) Heswall, Wirral  
Hodson, Niall D. (LD) Millfield, Sunderland  
Hodson, Sally J. (Lab) Hesketh, West Lincs  
Hoffman, Kezia M.L. (No desc) St Barnabas, Winchester  
Hofman, Mark J. (LD) Nascot, Watford  
Hogan, Ed (Con) Caversham, Reading  
Hogarth, Peter (Con) Silhill, Solihull  
Hogg, Christian D. (LD) Hargate, Peterborough  
Hogg, Mike (Ind) South, Maidstone  
Hogg, Mike (LD) St Anne's, Colchester  
Hogg, Percy (Grn) Bromborough, Wirral  
Holbrook, Joyce A. (UKIP) Birstall, Kirklees  
Holbrook, Simon (UKIP) Liversedge, Kirklees  
Holden, Adam (Lab) Livesey, Blackburn  
Holden, John (UKIP) Mitton, Wyre Forest  
Holden, John C. (Con) St Mary's, Trafford  
Holden, Kane (Con) Manor Castle, Sheffield  
Holden, Sean (Con) Benenden, Tunbridge Wells  
Holden, Sharon (TUSC) Standish, Wigan  
Holder, Jim (Con) Norden, Basingstoke  
Holdich, John (Con) Glinton, Peterborough  
Holdstock, Jacqueline B. (UKIP) Newtown, Exeter

Holdsworth, Tom (UKIP) Peartree, Welwyn Hatfield  
Holes, Steve (LD) Bursledon, Eastleigh  
Holgate, Steve (Lab) Chorley N.W. Chorley  
Holland, Ann (Con) Foulness, Rochford  
Holland, Anthony J. (LD) The Wilbrahams, S Cambs  
Holland, Helen (Lab) Hartcliffe, Bristol  
Holland, Paula (Lab) Ouseburn, Newcastle  
Holland, Peter (Con) Pennsylvania, Exeter  
Holland, Russell S. (Con) St Margaret, Swindon  
Holland, Simon P.T.M. (Con) Launton, Cherwell  
Holland, Tracey A. (TUSC) Kingstone, Barnsley  
Holland-Martin, Alex (Con) Hawkwell W, Rochford  
Hollands, Wendy F. (Lab) South, Maidstone  
Hollidge, Michael J. (Lab) Langley Kedermister, Slough  
Hollidge, Nora (Lab) Cippenham Green, Slough  
Holliday, Chris (Con) Witney Central, West Oxon  
Holliday, Christine (UKIP) Upperby, Carlisle  
Holliday, David W. (Con) Broxbourne, Broxbourne  
Holliday, Jenny (Lab) Clatterbridge, Wirral  
Holliday, Louise M. (UKIP) Hoyland Milton BAR  
Holliday, Mike (Con) Eastleigh North, Eastleigh  
Hollings, Peter A. (Lab) Sunnyhurst, Blackburn  
Hollings, Tom (UKIP) Otley, Leeds  
Hollingsworth, Alex (Lab) Carfax, Oxford  
Hollingsworth, David E. (LD) Burmantofts, Leeds  
Hollington, Ray (UKIP) Bilston N, Wolverhampton  
Hollinrake, Mark (Grn) Kingsway, Rochdale  
Hollins, Michael (UKIP) Marshalskell N St Albans  
Hollis, Peter G. (LD) Tettenhall Regis, Wolverhampton  
Hollis, Tony (Con) Downhall, Rochford  
Holloran, Geoff (UKIP) Burmantofts, Leeds  
Holloway, Keith E. (LD) Cheadle, Stockport  
Holloway, Max P. (Lab) Howlands, Welwyn Hatf  
Hollywell, Jackie (Lab) Chells, Stevenage  
Holman, Adam J. (Grn) Glebe, Lincoln  
Holman, Kerstin B. (Con) Hatfield E, Welwyn Hatf  
Holmes, Craig (EngDem) Swinton S., Salford  
Holmes, David (UKIP) Mersea, Colchester  
Holmes, Ian (Lab) Abbots Langley, Three Rivers  
Holmes, John (Con) Lyth Valley, South Lakeland  
Holmes, Kevin R. (Con) Levens, South Lakeland  
Holmes, Matthew E. (Con) Mickleover, Derby  
Holmes, Oliver J. (LD) St Margaret's, Ipswich  
Holmes, Stuart N. (LD) Redhill East, Reigate  
Holmes, Tony (Lab) Ripley, Amber Valley  
Holt, Anthony P. (UKIP) Houghton, Sunderland  
Holt, Jacqueline E. (Con) Milkstone, Rochdale  
Holt, Jamie (Con) Bredbury, Stockport  
Holt, Kenneth (Grn) Hart, Hartlepool  
Holt, Linda M. (Con) Bramhall North, Stockport  
Holt, Michael (Grn) Rural West, Hartlepool  
Holtey, Amanda (Grn) Kingswood, Nuneaton  
Holtom, Ann (LD) Tyburn, Birmingham  
Holtom, Trevor (LD) Sutton New Hall, Bham  
Holton, David C. (Grn) Rusthall, Tunbridge Wells  
Homer, Ann (UKIP) Warden Hill, Cheltenham  
Homer, Jack (Lab) Mossley, Tameside  
Homer, Paul (Grn) Gensing, Hastings  
Homeri, Gillian (Grn) Leasowe, Wirral  
Homewood, James R. (Lab) Ashbrow, Kirklees  
Hone, Monica U. (Grn) Abbey, Cambridge  
Hone, Terry (Con) Letchworth SW, North Herts  
Honey, Paul J. (Con) Charlbury, West Oxon  
Honeywill, Janet (Con) Swindon VII, Cheltenham  
Honeywood, Jay (Con) Pickering, Hull  
Hood, Katie L.F. (LD) Berechurch, Colchester  
Hood, Michael (Lab) Lamesley, Gateshead  
Hoodless, Val (SDP) Drypool, Hull  
Hook, Chris (UKIP) Birtley, Gateshead  
Hook, Mark W.P. (Con) Alverstoke, Gosport  
Hook, Tasha (Con) Bridgemary North, Gosport  
Hookway, Neil (UKIP) Foulness, Rochford  
Hooley, Colin R. (Con) Stretford, Trafford  
Hooper, Alan (LD) E. Ecclesfield, Sheffield  
Hooper, Clive (LD) Liden, Swindon  
Hooper, Margaret (LD) Covingham, Swindon  
Hooper, Rob (TUSC) Saltwell, Gateshead  
Hope, Doug (UKIP) Tettenhall Regis, Wolverhampton  
Hope, Howling Laud (OMRL) Fleet Central, Hart  
Hope, Rachel (Grn) Richmond, Sheffield  
Hope, Ryan D. (LD) Westham North, Weymouth  
Hopkins, Bill (UKIP) Franche, Wyre Forest  
Hopkins, Dottie (UKIP) Davenport, Stockport  
Hopkins, Gary (LD) Knowle, Bristol  
Hopkins, Shane A. (Con) Elmbridge, Gloucester  
Hopkins, Victoria S. (Con) Danesborough, Milton Keynes  
Hopkinson, Terry (Con) Alexandra, Oldham  
Hopper, Ed (Con) Thames, Reading  
Hopwood, Alan H. (Con) Wollaston, Dudley  
Hopwood, Ed (Lab) Hoddesdon N, Broxbourne  
Hopwood, John V. (Con) St Peter's, Cheltenham  
Horabin, Margaret (Lab) Kingsway, Halton  
Horada-Bradnam, Paul (Grn) Beauchief, Sheffield  
Hordern, Guy (Con) Bordesley Green, Bham  
Hore, Martin (LD) Westgate, Ipswich  
Horitz, Peter (Lab) Dorking North, Mole Valley  
Hornby, Peter (Con) Ulverston E, South Lakeland  
Horne, Christina (Lab) Yarmouth N, Gt Yarmouth  
Horner, Jessica R. (Grn) St Peter, Plymouth  
Horner, Katherine L. (Grn) Ovenden, Calderdale  
Hornett, William (TUSC) Southey, Sheffield  
Hornsby-Smith, Andrew (Lab) Kidlington East, Cherwell  
Horobin, Roy (LD) Croft Baker, NE Lincs  
Horrell, Marcus G. (Con) Bretton, Peterborough  
Horrill, Caroline (Con) Wonston, Winchester  
Horrocks, Victoria J. (Grn) Woodhouse, Sheffield  
Horscroft, Sally A. (Grn) Park, Lincoln  
Horsfield, Kaye (Grn) E. Ecclesfield, Sheffield  
Horton, Dean (UKIP) Quarry Bank, Dudley  
Horton, Linda R. (Lab) Smethwick, Sandwell  
Horton, Richard (Grn) Fletton & Woodston, Peterborough  
Horwood, Leonard (Con) Pantiles, Tunbridge Wells  
Hosker, Alan (UKIP) Hapton, Burnley  
Hossain, Shahed (Con) Burnage, Manchester  
Hotchkiss, Julie (Grn) Wrightington, West Lancs  
Hotten, Gwendoline (LD) Coton, Rugby  
Houchin, Russell F. (LD) Loughton, Milton Keynes  
Hough, Callum (Lab) Birchfield, Halton  
Hough, David A. (Lab) Stanway, Colchester  
Houghton, Christine (UKIP) Keppel, Rotherham  
Houghton, Eric (Con) Woodhouse Pk, Manchester  
Houghton, Ian (Con) Appleton, Warrington  
Houghton, Luke (Lab) Wheatley, Rochford  
Houghton, Stephen G. (Lab) Cudworth BAR  
Houghton, Thomas (LD) Bishop's Waltham, Winchester  
Houlgrave, Jane (Con) Up Holland, West Lancs  
Hoult, Bill (LD) Killinghall, Harrogate  
Houlton, Claire (Con) Abram, Wigan  
Houlton, Gerard J. (Con) Hindley Green, Wigan  
Houlton, Richard B. (Con) Leigh East, Wigan  
Hounslea Jessamine, Miles (Con) Litherland, Sefton  
House, Pete (UKIP) Chandlers Ford E, Eastleigh  
House, Richard A. (Lab) Bisley, Stroud  
Housley, John (LD) E. Ecclesfield, Sheffield  
Houston, Christopher (BNP) Kingstone, Barnsley  
Houston, Neil (LD) Long Ditton, Elmbridge  
Howard, Caren (Con) Purbrook, Havant  
Howard, Fay (Lab) Liden, Swindon  
Howard, Harry N. (Lab) Halton Castle, Halton  
Howard, Jack L. (Con) Central, Swindon  
Howard, Jane E.A. (Con) Bamford, Rochdale  
Howard, Kate (Grn) Kilburn, Amber Valley  
Howard, Ken (LD) St John's, Woking  
Howard, Malcolm F. (Con) Walton S, Elmbridge  
Howard, Mike (Lab) West St Leonard's, Hastings  
Howard, Rebecca (Con) E. Middleton, Rochdale  
Howard, Shoshana (LD) Stocksbridge, Sheffield  
Howard, Trevor D. (Lab) Barnwood, Gloucester  
Howard, Mandy (UKIP) Harpurhey, Manchester  
Howarth, Colin (LD) Blethley W, Milton Keynes  
Howarth, Roger (Con) C. Rochdale, Rochdale  
Howarth, Stephen F. (LD) Brightmet, Bolton  
Howe, Andrew (TUSC) Bevois, Southampton  
Howe, George W. (Grn) Hitchin Oughton, N Herts  
Howe, John R. (LD) Severn, Stroud  
Howe, John S. (Con) Loughton, Milton Keynes  
Howe, John W. (UKIP) Yateley West, Hart  
Howell, Chris (LD) Merstham, Reigate  
Howell, Julie (Grn) Orton Waterville, Peterborough  
Howell, Mark P. (Con) Papworth, South Cambs  
Howell, Pat (LD) Rickmansworth Tn, Three Rivers  
Howell, Peta M. (Grn) Rowhill, Rushmoor  
Howell, Sara K. (LD) Harewood, Leeds  
Howell, Stan (Con) The Worthy's, Winchester  
Howells, Christopher (Lab) Bicester S, Cherwell  
Howells, Sylvia M. (Lab) Bicester West, Cherwell  
Howes, Robert C. (LD) Milton, Southend  
Howlett, Sean (UKIP) Symonds Green, Stevenage  
Howley, Chris (LD) Moortown, Leeds  
Howse, Stephen (LD) Ouseburn, Newcastle  
Hoy, Diane (Grn) Hullbridge, Rochford  
Hoy, Michael (Grn) Hullbridge, Rochford  
Hoyt, Gus (Grn) Ashley, Bristol  
Huartt, Marilyn (Con) Horsley Hill, S Tyneside  
Huband, Mark C. (Lab) Minchinhampton, Stroud  
Hubbard, Bruce L. (LD) Sudell, Sefton  
Hubbard, Matthew J. (UKIP) Dukes, Sefton  
Hubble, David (Grn) Bishopstoke West, Eastleigh  
Hucker, Jonathan R. (Con) Hartcliffe, Bristol  
Huckle, Colin J. (Lab) Weymouth W, Weymouth  
Huddart, Doreen (LD) North Heaton, Newcastle  
Hudson, Andrew (LD) Ulverston C, S Lakeland  
Hudson, Howard L. (Lab) Hapton, Burnley  
Hudson, Jackie (Con) Fareham East, Fareham  
Hudson, John (Con) Saddleworth South, Oldham  
Hudson, Jon (UKIP), Kirkleesburton, Kirklees  
Hudson, Justin O. (Con) Elmbridge, Gloucester  
Hudson, Keith H. (Con) Hockley, Rochford  
Hudson, Mark P. (UKIP) Keighley C, Bradford  
Hudson, Richard (Con) Derwent, Derby  
Hudson, Rob (UKIP) Ings, Hull  
Hudspith, Ellie (LD) Batchwood, St Albans  
Huggill, Simon (LD) Marsh House, Blackburn  
Huggins, Zoe (Con) Privett, Gosport  
Hughes, Alexander D. (Grn) Eastleigh N, Eastleigh  
Hughes, Anne C. (Con) W Bromwich C. Sandwell  
Hughes, Bill (Grn) Old Town, Swindon  
Hughes, Bob (Lab) Dunsmore, Rugby  
Hughes, Colin W. (Lab) Daresbury, Halton  
Hughes, Craig A. (UKIP) Manor, Sefton  
Hughes, Darren J.L. (Lab) Holderness, Rotherham  
Hughes, David L. (Con) Launton, Cherwell  
Hughes, Deborah E. (LD) Hoe Valley, Woking  
Hughes, Gareth J. (Lab) East Gosforth, Newcastle  
Hughes, Gemma M. (UKIP) Letchworth SW N Herts  
Hughes, Georgia (Con) Dogsthorpe, Peterborough  
Hughes, Joanna S. (Lab) College, Cheltenham  
Hughes, Mark J. (UKIP) Letchworth E, N Herts  
Hughes, Martin G. (LD) Kirkstall, Leeds  
Hughes, Michael J. (Con) Hiltisbury W, Eastleigh  
Hughes, Pam (Lab) Wednesbury S., Sandwell  
Hughes, Peter (Lab) Wednesbury N., Sandwell  
Hughes, Peter J.D. (UKIP) Edgbaston, Bham  
Hughes, Robert (Con) Hagley, Cannock Chase  
Hughes, Robert G.M. (Con) Rock Ferry, Wirral  
Hughes, Roger (UKIP) Ravensthorpe, Peterborough  
Hughes, Ron (Con) Aldershot Park, Rushmoor  
Hughes, Sarah P. (UKIP) Sudell  
Hughes, Stephen (UKIP) Harpenden N, St Albans  
Hughes, Steve (Lab) Longholme, Rossendale  
Hughes, Susan B. (UKIP) Derby, Sefton  
Hughes, Tina (UKIP) Foulness, Rochford  
Hughes-Chamberlain, Robin (Lab) Duryard, Exeter  
Hulbert, Steven (LD) Bassett, Southampton  
Hull, Charlie (Con) Benn, Rugby  
Hull, Christopher A. (Grn) Lakenham, Norwich  
Hull, Nathan R. (Con) Lower Nidderdale, Harrogate  
Hull, Wendy V. (Con) Settle, Craven  
Hullock, Dennis (LD) Dewsbury East, Kirklees  
Hulme, Angela (LD) Croxteth, Liverpool  
Hulme, Graham (LD) West Derby, Liverpool  
Hulme, Mark J. (UKIP) Claines, Worcester  
Hulme, Patrick D. (TUSC) Knowle, Bristol  
Hulme, Tony (LD) Warboys, Huntingdonshire  
Humber, Derek L. (UKIP) Sholing, Southampton  
Humby, Rob (Con) Bishop's Waltham, Winchester  
Hume, Colette L. (Grn) Whitburn, South Tyneside  
Hume, Jonathan N. (Grn) Sandhill, Sunderland  
Hume, Robin (Lab) Hullbridge, Rochford  
Humphrey, Keith J. (LD) Hillside, Adur  
Humphrey, Stephen (UKIP) Hayling West, Havant  
Humphreys, Alan (Con) Bradwell, Newcastle-U-Lyme  
Humphreys, Eddy (Con) Banstead Village, Reigate  
Humphreys, Henry (Grn) Panshanger, Welwyn Hatf  
Humphreys, Jenny (LD) Heatons N, Stockport  
Humphries, Aaron (Con) Billesley, Birmingham  
Hunt, Andrew J. (Grn) Church, Bury  
Hunt, Billy (Lab) Berkeley Vale, Stroud  
Hunt, Cliff (UKIP) Rosedale, Broxbourne  
Hunt, David (UKIP) Englefield Grn W, Runnymede  
Hunt, James (LD) Queensbury, Bradford  
Hunt, Joel (LD) Heanor West, Amber Valley  
Hunt, Lawrence (Lab) Wigan Central, Wigan  
Hunt, Leigh S. (Con) Clifton, Rugby  
Hunt, Nathan P. (UKIP) Halesowen North, Dudley  
Hunt, Paula A. (Lab) Ryhope, Sunderland  
Hunt, Peter J. (Ind) Ryburn, Calderdale  
Hunt, Richard S. (Con) Wakefield S, Wakefield  
Hunt, Richard S. (Grn) Hayton, Carlisle  
Hunter Lee James (UKIP) Wingfield  
Hunter, Dave (Lab) Burn Valley, Hartlepool  
Hunter, David P. (Ind) Dearne South BAR

Hunter, Eileen (TUSC) Exhall, Nuneaton  
 Hunter, John (Lab) Howdon, North Tyneside  
 Hunter, Jonathan B. (Con) Loughton Alderton, Epping Forest  
 Hunter, Keith (Con), Rotherham West, Rotherham  
 Hunter, Lawrence (LD), Newburn, Newcastle  
 Hunter, Mark J. (LD) Cheadle Hulme S. Stockport  
 Hunter-Rossall, Andy (Grn) Failsworth E, Oldham  
 Hunter-Rossall, Catherine (Grn) Saddleworth N, Oldham  
 Huntingfield, Joshua (Con) Bassingbourn, S Cambs  
 Hunwicks, Beryl A. (Con) Horsell, Woking  
 Huque, Anjenarra (Con) Longsight, Manchester  
 Hurd, Ian R. (Grn) Victoria, Southend  
 Hurlbut, David A. (UKIP) Bixley, Ipswich  
 Hurn, Terence K. (Con) Baxenden, Hyndburn  
 Hurst, Adam (Lab) W. Ecclesfield, Sheffield  
 Hurst, Alain G.K. (Con) Perry Barr, Birmingham  
 Hurst, David R. (Lab) Bryn, Wigan  
 Hurst, Dianne L. (Lab) Richmond, Sheffield  
 Hurst, John A. (Grn) Pantiles, Tunbridge Wells  
 Hurst, Nick (Con) Minchinhampton, Stroud  
 Hurst, Steven (Con) Milnthorpe, South Lakeland  
 Hurt, Adam M. (Con) Sinfin, Derby  
 Hurworth, Nancy R. (Grn) Lee East, Gosport  
 Hurworth, Peter (Grn) Lee West, Gosport  
 Husband, Phil (UKIP) Radcliffe East, Bury  
 Huscroft, Nigel (LD) Northumberland, N Tyneside  
 Huseyin, Metin M. (Con) Bookham N, Mole Valley  
 Hussain, Ajawat (UKIP) Waterhead, Oldham  
 Hussain, Altaf (Con) Bowling, Bradford  
 Hussain, Arshad (Lab) Toller, Bradford  
 Hussain, Faryad (Lab) Queens Park, Blackburn  
 Hussain, Fida (Lab) Werneth, Oldham  
 Hussain, Ghanzarfar (Con) Manningham, Bradford  
 Hussain, Iltaf (LD) Burngreave, Sheffield  
 Hussain, Ishfaq (Con) Central, Peterborough  
 Hussain, Jawaad (Con) Werneth, Oldham  
 Hussain, Kasir B. (Ind) Toller, Bradford  
 Hussain, Khadim (No desc) Keighley C, Bradford  
 Hussain, Mahmood (Lab) Lozells, Birmingham  
 Hussain, Matloob (Ind) Alexandra, Oldham  
 Hussain, Matlub (Con) Arboretum, Derby  
 Hussain, Omar (Lab) Little Horton, Bradford  
 Hussain, Raja A. (Con) Toller, Bradford  
 Hussain, Saj (Con) Knaphill, Woking  
 Hussain, Shabrana (Lab) Springfield, Birmingham  
 Hussain, Shaida (Lab) Banbury Grimsbury, Cherwell  
 Hussain, Shaikat (Lab) Bastwell, Blackburn  
 Hussain, Shehzad (LD) Dewsbury West, Kirklees  
 Hussain, Talib (Lab) Burngreave, Sheffield  
 Hussey, Keith B. (TUSC) Clarence, St Albans  
 Hussey, Madeline (LD) Chineham, Basingstoke  
 Husted, Carl J. (Con) Merry Hill, Wolverhampton  
 Hutcheon, Rebecca (LD) Lockleaze, Bristol  
 Hutchings, Andrew N. (UKIP) Arbury, Nuneaton  
 Hutchinson, Alan (Ind) Woolton, Liverpool  
 Hutchinson, Catherine M. (Lab) The Worthys, Winchester  
 Hutchison, Liz (LD) St Paul, Winchester  
 Hutchison, Tracey (Con) Manor House, Hartlepool  
 Huxstep, Roger C. (Con) Whiteley, Winchester  
 Hyams, John (Con) Winyates, Redditch  
 Hyde, Eric J. (LD) Little Lever, Bolton  
 Hyde, Graham (Lab) Killingbeck, Leeds  
 Hyde, Mervyn J. (Lab) Quedgeley Severn, Gloucs  
 Hyde, Robert R. (Grn) Broxbourne, Broxbourne  
 Hygate, Mark (UKIP) Kempshott, Basingstoke  
 Hyland, Eric T. (Ind) Bradshaw, Bolton  
 Hylands, Lana V. (Lab) Cobham, Elmbridge  
 Hylands, Robert L. (LD) Brockhurst, Gosport  
 Hyldon-King, Jane D. (Lab) Yarborough, NE Lincs  
 Hyman, Howard (LD) Elmbridge, Gloucester  
 Hynes, Catherine L. (Lab) Urmston, Trafford  
 Hyomes, Chris (Con) Pontefract N, Wakefield

## I

I'Anson, Chris (Con) South Elmsall, Wakefield  
 Ibitoye, Oladapo (Con) Liden, Swindon  
 Ibrahim, Asif (Lab) Farnworth, Bolton  
 Iddon, Andrew J. (UKIP) St Margaret's, Ipswich  
 Idle, Jonathan H. (Grn) Cheylesmore, Coventry  
 Igerubino, Virgil (Grn) Cherry Hinton, Cambridge  
 Ignatowicz, Pawel L. (Lab) Bilton, Rugby  
 Ikram, Muhammad (Con) Central, Peterborough  
 Iley-Williamson, Dan (Lab) Holywell, Oxford  
 Illingworth, Jamie (UKIP) Great Horton, Bradford

Illingworth, Jane (Con) Tattenhams, Reigate  
 Ilott, Tony (Con) Banbury Hardwick, Cherwell  
 Ilyas, Amar (Lab) City, Sheffield  
 Ilyas, Naveed (Con) Bradford Moor, Bradford  
 Impey, Kirstine M. (LD) Cosham, Portsmouth  
 Inch, Diane M. (LD) Norton North, Halton  
 Ingall, Mark (Lab) Bush Fair, Harlow  
 Ingleby, Jonathan C. (Grn) Elmbridge, Gloucester  
 Inglis, Colin (Lab) Myton, Hull  
 Ingram, Lee M.J. (Grn) St Paul, Winchester  
 Ingram, Shaun (Grn) Anfield, Liverpool  
 Inman, Alison J. (Lab) Lexden, Colchester  
 Innes, Jayne E. (Lab) Whoberley, Coventry  
 Innsley, Alex (Con) Blythe, Solihull  
 Inwood, Morgan (LD) Town, Newcastle-U-Lyme  
 Ionnu, George J. (Con) Roche North, Rochford  
 Ions, David W. (UKIP) Walton North, Elmbridge  
 Iqbal, Amjad (Lab) Central, Peterborough  
 Iqbal, Azher (Con) East, Peterborough  
 Iqbal, Habib (Con) Normanton, Derby  
 Iqbal, Mazher (Lab) Darnall, Sheffield  
 Iqbal, Mohammed (Lab) Great Lever, Bolton  
 Iqbal, Nadeem (Lab) Newsome, Kirklees  
 Iqbal, Najeeb (LD) Roundhay, Leeds  
 Iqbal, Neelam (Con) Elliman, Slough  
 Iqbal, Zaf (Lab) St Michael's, Sunderland  
 Iqbal, Zafar (Lab) South Yardley, Birmingham  
 Ircha, Andrew (LD) Hitchin Walsworth, N Herts  
 Iredale, Christine M. (LD) Golcar, Kirklees  
 Iredale, Robert C. (LD) Crosland Moor, Kirklees  
 Ireland, Daren A. (TUSC) Princes Park, Liverpool  
 Ireland, Jonathan Charles (Lab) Anston, Rotherham  
 Ireland, Mickayla (Grn) Morley North, Leeds  
 Ireton, David L. (Con) Ingleton, Craven  
 Irlam, Daniel (LD) Roche North, Rochford  
 Irons, Robert R. (Lab) St Peter's, Cheltenham  
 Irvine, Sandy (Grn) Parklands, Newcastle  
 Irving, Helen (Con) Ulverston N, S Lakeland  
 Irving, Lee D. (Grn) Benwell, Newcastle  
 Isaacs, Lee K. (Lab) Fringfords, Cherwell  
 Isernia, Orlando (UKIP) Britwell, Slough  
 Isherwood, Rodney (LD) Harpurhey, Manchester  
 Islam, Kamran (LD) Radcliffe West, Bury  
 Islam, Saiful (Lab) St Stephen, Worcester  
 Islam, Tabirul (LD) Chadderton South, Oldham  
 Ismail, Mubarak M. (LD) Burngreave, Sheffield  
 Ismail, Omar (Lab) Meriden, Watford  
 Ison, John (Ind) Slough, Nuneaton  
 Ive, Colin (LD) Hook, Hart  
 Ive, Leslie (UKIP) Tattenhoe, Milton Keynes  
 Ivins, Sally R. (Grn) Nascot, Watford  
 Ivory, Diana M. (Lab) Tudor, Watford  
 Iwasyk, Steve (Lab) Panshanger, Welwyn Hatfield  
 Iwunze, Cajetan C. (Con) Warndon, Worcester  
 Izaks, Helmet (Grn) Hendon, Sunderland  
 Izard, Richard C. (LD) Colden Common, Winchester  
 Izod, Patricia W. (LD) Offington, Worthing

## J

Jabar, Abdul (Lab) Great Horton, Bradford  
 Jabbar, Abdul (Lab) Coldhurst, Oldham  
 Jabbi, Madi (Lab) Cove, Rushmoor  
 Jackson, Annie (LD) Moss Side, Manchester  
 Jackson, Brian (AGS) Alwoodley, Leeds  
 Jackson, Chris (NF) Todmorden, Calderdale  
 Jackson, Christopher D. (Lab) Filwood, Bristol  
 Jackson, Daphne M. (Grn) Sedbergh, S Lakeland  
 Jackson, Gail (Grn) Sopwell, St Albans  
 Jackson, Hugh (UKIP) St Mary's, North Tyneside  
 Jackson, Jan (Lab) Stalybridge N, Tameside  
 Jackson, Jimmy (Lab) Sutton, St Helens  
 Jackson, Julia T. (Lab) St Peter's, Sunderland  
 Jackson, Julie A. (Lab) Wem Brook, Nuneaton  
 Jackson, Maurice (UKIP) Audenshaw, Tameside  
 Jackson, Nigel P. (Lab) Hoe Valley, Woking  
 Jackson, Roger A. (LD) Oakwood, Derby  
 Jacob, Nick (LD) Rushmere, Ipswich  
 Jacobs, John D. (LD) Cowplain, Havant  
 Jacques, Rob (LD) Farnley, Leeds  
 Jaffri, Syed W.H. (LD) Knaphill, Woking  
 Jagger, Andrew (Con) Ifield, Crawley  
 Jagger, Linda M. (Lab) St James', Tunbridge Wells  
 Jakeman, Francis (LD) Redlands, Reading  
 Jakubowski, Steven J. (Lab) Bishop's Waltham, Winchester  
 Jalaldeen, Irshad (Con) Broadfield North, Crawley  
 Jama, Hibaq (Lab) Lawrence Hill, Bristol

James Roa, Alexander (TUSC) Ecclesall, Sheffield  
 James, Ann (Grn) Bookham North, Mole Valley  
 James, Anne (Ind) Harpenden East, St Albans  
 James, Arthur J. (UKIP) Lee Chapel N, Basildon  
 James, Charles (UKIP) Castle, Worthing  
 James, Edward H. (Con) Eynsham, West Oxon  
 James, Jonathan (Ind) Haymill, Slough  
 James, Matthew R. (UKIP) Tyldesley, Wigan  
 James, Nathan I. (Con) Little Hulton, Salford  
 James, Nigel T. (UKIP) Darnall, Sheffield  
 James, Paul S. (Con) Longlevens, Gloucester  
 James, Raymond M. (LD) Penhill, Swindon  
 James, Richard (Grn) Redbridge, Southampton  
 James, Richard W. (Lab) Wiston, Winchester  
 James, Ros (Lab) Heneage, NE Lincs  
 James, Sam (Lab) Ridgeway, Swindon  
 James, Stephen G. (UKIP) Tilehurst, Reading  
 James, Tomos O. (Win Ind) St Luke, Winchester  
 Jamieson, Ian J. (Grn) Bournville, Birmingham  
 Jamil, Mohammed (Lab) Central, Peterborough  
 Jan, Morriam (LD) Soho, Birmingham  
 Jandu, Tarlochan S. (Con) Longford, Coventry  
 Janes, Hugh (LD) St Peter, Plymouth  
 Jani, Forhad (Con) Hyde Godley, Tameside  
 Janko, Rosaline M.K. (LD) Fant, Maidstone  
 Janvier, Susan I. (Con) Skelmersdale N, W Lancs  
 Jaquin, Eric (LD) Skipton East, Craven  
 Jaradat, Shaden (Con) Withington, Manchester  
 Jardine, Philip J. (Lab) Clifton Down, Bristol  
 Jarman, Bill (UKIP) Southwick Green, Adur  
 Jarman, Ruth E. (Grn) Hartley Wintney, Hart  
 Jaron, Ann (Lab) Abbey, Sandwell  
 Jarosz, Josie (Lab) Pudsey, Leeds  
 Jarrett, Rob (Grn) Redhill West, Reigate  
 Jarvest, Philip R. (LD) Manor Castle, Sheffield  
 Jarvis, Ann (Lab) Great Bridge, Sandwell  
 Jarvis, Brian D.H. (Con) Lexden, Colchester  
 Jarvis, Derek (Con) West Shoebury, Southend  
 Jarvis, Pat (Lab), Rotherham West, Rotherham  
 Jarvis, Roger (UKIP) Maltby, Rotherham  
 Jaspal, Jasbir K. (Lab) Heath Town, Wolverhampton  
 Jay, Darien L. (Con) Avonmouth, Bristol  
 Jay, Paul J. (Con) Priory, Trafford  
 Jayawardena, Nalin M. (Con) Baughurst, Basingstoke  
 Jeal, Michael T. (Lab) Nelson, Gt Yarmouth  
 Jeanes, Philip H. (UKIP) Aggborough, Wyre For  
 Jeans, Matthew R.P. (Ind) Alitofts, Wakefield  
 Jeater, Paul F. (Grn) Brentwood West, Brentwood  
 Jecks, Keith M. (Con) Woldingham, Tandridge  
 Jeevaratnam, Preshan (Con) Redbridge, Southampton  
 Jefferies, Jeff (UKIP) Wroughton, Swindon  
 Jefferies, Jenny (UKIP) Penhill, Swindon  
 Jefferies, John H. (Lab) Roche South, Rochford  
 Jefferies, Jordan (TUSC) Longford, Coventry  
 Jeffery, Brian (UKIP) St Thomas, Exeter  
 Jeffery, Dan (Lab) Sholing, Southampton  
 Jeffery, David (Con) Church, Liverpool  
 Jeffery, Stuart R. (Grn) Shepway S, Maidstone  
 Jeffery-Sykes, Nicola (Con) Hollinwood, Oldham  
 Jeffree, Peter L. (LD) Vicarage, Watford  
 Jeffree, Simonie R. (LD) Holywell, Watford  
 Jeffrey, Maureen (Con) Riverside, North Tyneside  
 Jeffries, Lesley (Grn) Guiseley, Leeds  
 Jeffs, Ernie (Con) Alresford, Winchester  
 Jeffs, Richard G. (UKIP) Cherry Hinton, Cambridge  
 Jehangir, Masood (LD) Blethchley E, Milton Keynes  
 Jelf, Peter (LD) Ripley, Amber Valley  
 Jelliss, Mike (UKIP) Durrington, Worthing  
 Jellyman, Pamela (Con) Butt Lane, Newcastle-U-L  
 Jenkin, Sue (Con) Great Sankey S, Warrington  
 Jenking, Richard (Grn) Norton Canes, Cannock Chase  
 Jenkins, Ann (LD) Bushbury S, Wolverhampton  
 Jenkins, Ian C. (LD) Bushbury N, Wolverhampton  
 Jenkins, James A. (Grn) Nascot, Watford  
 Jenkins, John (UKIP) Holderness, Rotherham  
 Jenkins, Meirion (Con) Sutton Four Oaks, Bham  
 Jenkinson, Janette (Con) Ulverston W, S Lakeland  
 Jennings, David R. (Con) Blagreaves, Derby  
 Jennings, Judy (Ind Res) Loughton St Mary's, Epping Forest  
 Jennings, Sarah I. (Grn) St Michael's, Liverpool  
 Jennings, Tom (Lab) Bewsey, Warrington  
 Jepson, Clive Robert (Ind) Anston, Rotherham  
 Jepson, Peter A. (Lab) Hershman Village, Elmbridge  
 Jerome, Mike (UKIP) Paulsgrove, Portsmouth  
 Jerrone, Daniel A. (Grn) Altrincham, Trafford  
 Jerrone, Fred (Lab) Southville, Bristol  
 Jessel, Caroline R. (Grn) Boughton Monchelsea, Maidstone  
 Jester, Natalie A. (LD) Windmill Hill, Bristol

Jewell, Dominic K. (Con) Chorley SE, Chorley  
 Jewell, Helen E. (Lab) Egham Town, Runnymede  
 Jewell, Mark G. (LD) Ashton, Preston  
 Jewell, Rob (LD) Berkeley Vale, Stroud  
 Jewers, Karen (Con) Parklands, Newcastle  
 Jeyanayagam, Priyanga (TUSC) Kensington, Liverpool  
 Job, Julie A. (Con) Painswick, Stroud  
 Jobbar, Abdul (Lab) Wainbody, Coventry  
 Jobson, Anne (Con) Pennsylvania, Exeter  
 Jockel, Chris (Grn) Minchinhampton, Stroud  
 John A. O'Shea (TUSC) Acocks Green, Bham  
 John, Gareth H. (Grn) Barton, Gloucester  
 John, Lijo (Con) Gorse Hill, Trafford  
 John, Prasad (Con) Hillfields, Bristol  
 Johns, Arkady (Grn) C St Leonards, Hastings  
 Johns, Barry G. (UKIP) Loughton Broadway, Epping Forest  
 Johns, Brian (Ind) Whitefield, Knowsley  
 Johns, David P. (Lab) Boulsworth, Pendle  
 Johns, Norman G. (LD) Canalside, Woking  
 Johns, Robert O. (LD) Cradley Heath, Sandwell  
 Johnson, Alan (Grn) Rumworth, Bolton  
 Johnson, Astrid (Grn) Charlestown, Manchester  
 Johnson, Barry W. (Con) Ockendon, Thurrock  
 Johnson, Bob (Lab) Hillsborough, Sheffield  
 Johnson, Cameron T.S. (LD) St Barnabas, Winchester  
 Johnson, Carl J. (Lab) Battle Hill, North Tyneside  
 Johnson, Carole (Lab) Ashley, Bristol  
 Johnson, Charlotte A. (Lab) Dearne S, Barnsley  
 Johnson, Christopher C. (Lab) Woodstock, W Oxon  
 Johnson, Daniel (Con) Ecclesall, Sheffield  
 Johnson, David (Con) Audenshaw, Tameside  
 Johnson, Doctor N. (Lab) St Neots Eynesbury, Huntingdonshire  
 Johnson, Douglas (Grn) City, Sheffield  
 Johnson, Eddie (Con) Great Parndon, Harlow  
 Johnson, Edward (Grn) Camp Hill, Nuneaton  
 Johnson, Francis (UKIP) Rickmansworth Town, Three Rivers  
 Johnson, Hilary (Con) Washington E. Sunderland  
 Johnson, Howard C. (LD) Northaw, Welwyn Hatf  
 Johnson, Ian (LD) Mt Hermon, Woking  
 Johnson, Jane A. (LD) Nascot, Watford  
 Johnson, Janice (LD) Banbury Calthorpe, Cherwell  
 Johnson, Janice B. (Lab) Eden, Rossendale  
 Johnson, Jean (UKIP) Hulton, Bolton  
 Johnson, Jim (UKIP) St Helen's BAR  
 Johnson, Jo (Lab) East, Peterborough  
 Johnson, Julie (Lab) Weoley, Birmingham  
 Johnson, Justin (Con) Etching Hill, Cannock Chase  
 Johnson, Keith (Grn) Minster, Reading  
 Johnson, Laura R. (Grn) Pudsey, Leeds  
 Johnson, Liz (LD) Northaw, Welwyn Hatfield  
 Johnson, Luke C. (Con) Kingswinford S, Dudley  
 Johnson, Martin P. (Con) Park, NE Lincs  
 Johnson, Martyn (Lab) Wenthorpe, Wakefield  
 Johnson, Michael (Lab) Tong, Bradford  
 Johnson, Peter (LD) Hitchwood, North Herts  
 Johnson, Peter F. (SDP) Hodge Hill, Birmingham  
 Johnson, Richard L. (Lab) Abbey, Cambridge  
 Johnson, Robert (TUSC) Eastlands, Rugby  
 Johnson, Rosemary P. (LD) Horsell, Woking  
 Johnson, Scott (Lab) Eye, Peterborough  
 Johnson, Simon (Lab) Knowle, Solihull  
 Johnson, Simone (Con) Fairfield, Warrington  
 Johnson, Stephen E. (LD) Tudor, Watford  
 Johnson, Sue (Lab) Ravensthorpe, Peterborough  
 Johnson, Thea V. (Grn) Bucklow-St Martin's, Trafford  
 Johnson, Wayne (Con) Canvey Island E, Castle Pt  
 Johnson, Wayne (Lab) Stairfoot, Barnsley  
 Johnson, Wendy (LD) Lymm North, Warrington  
 Johnson-Laird, Linda J. (Grn) Waltham Abbey Honey Lane, Epping Forest  
 Johnston, James L. (Con) Stanley, Wakefield  
 Johnston, Karen J. (Con) Killingworth, N Tyneside  
 Johnston, Kevin (Lab) Copt Hill, Sunderland  
 Johnston, Robert (LD) Colden Common, Winchester  
 Johnston, Sara (Con) Panshanger, Welwyn Hatf  
 Johnstone, Eveline A. (LD) Southmead, Bristol  
 Johnstone, Marcus (Lab) Rosegrove, Burnley  
 Johnstone, Matt (Lab) Adderbury, Cherwell  
 Johnstone, Paul (Grn) Redvales, Bury  
 Joiner, Peter (UKIP) Up Hatherley, Cheltenham  
 Joines, Fiona K. (Grn) Holywell, Oxford  
 Joinson, Peter (Lab) S. Middleton, Rochdale  
 Jolley, Allan E. (Lab) Summers, Harlow  
 Jolliffe, Nicholas M. (LD) Nechells, Birmingham  
 Jones, Alan (Con) Pennsylvania, Exeter  
 Jones, Alan (Grn) St Helen's BAR  
 Jones, Alfie (Grn) Trinity, Burnley  
 Jones, Alun A. (LD) Valley, Tandridge  
 Jones, Alun W. (Lab) Peveler, Adur  
 Jones, Anne P. (Lab) Westborough, Southend  
 Jones, Beryl R. (UKIP) Moreton West, Wirral  
 Jones, Beth (Lab) University, Norwich  
 Jones, Bob (LD) Wharfedale, Bradford  
 Jones, Brian J. (Con) County, Liverpool  
 Jones, Carole E. (Lab) Westgate, Ipswich  
 Jones, Chris (Lab) Werrington, Peterborough  
 Jones, Christopher (LD) Fallowfield, Manchester  
 Jones, Clare (Grn) Gleadless Valley, Sheffield  
 Jones, Clive (TUSC) Holywell, Watford  
 Jones, Clive R. (LD) Hawkedon, Wokingham  
 Jones, Dave (Lab) Bradwell, Newcastle-U-Lyme  
 Jones, David (Grn) Broughton, Salford  
 Jones, David (Lab) Unsworth, Bury  
 Jones, David L. (UKIP) Redhill East, Reigate  
 Jones, David (Lab) Wyre Forest Rural, Wyre For  
 Jones, Debra A. (Con) Knowle, Bristol  
 Jones, Demelza J. (Grn) St Mark's, Cheltenham  
 Jones, Dennis (Lab) Orton Longueville, Peterboro  
 Jones, Diana P. (Grn) Pinhoe, Exeter  
 Jones, Donna (Con) Hilsea, Portsmouth  
 Jones, Doris (LD) Norden, Basingstoke  
 Jones, Eddie (Lab) Appleton, Halton  
 Jones, Elinor M. (Lab) Oatlands, Elmbridge  
 Jones, Gareth D.R. (LD) Sprites, Ipswich  
 Jones, Gary J. (UKIP) Hitchwood, North Herts  
 Jones, Graham R. (LD) St Clement's, Oxford  
 Jones, Graham S. (Con) Summertown, Oxford  
 Jones, Haydn L. (Con) Berkeley Vale, Stroud  
 Jones, Henry T. (Grn) Hucclecote, Gloucester  
 Jones, Hilary A. (LD) Halmer End, Newcastle-U-L  
 Jones, Hilary M. (Con) Prenton, Wirral  
 Jones, Ian (Lab) Tipton Green, Sandwell  
 Jones, Ian Paul (Lab), Rotherham W, Rotherham  
 Jones, Jane (Lab) Kingstanding, Birmingham  
 Jones, Jason S. (Con) Wilnecote, Tamworth  
 Jones, John F. (Con) Severn, Stroud  
 Jones, Josh (Lab) Stockland Green, Birmingham  
 Jones, Karen L. (UKIP) Upper Gornal, Dudley  
 Jones, Kath (Con) Bridgeway South, Gosport  
 Jones, Kiera M. (Grn) Rodborough, Stroud  
 Jones, Les (Con) Pedmore, Dudley  
 Jones, Mark (Ind) Valley, Tandridge  
 Jones, Mark (Lab) Burngreave, Sheffield  
 Jones, Matt (Con) Penketh, Warrington  
 Jones, Matt (LD) St Peter's, St Albans  
 Jones, Mel (Lab) Peartree, Welwyn Hatfield  
 Jones, Michael C. (Grn) Kidlington East, Cherwell  
 Jones, Mike (Grn) Heanor West, Amber Valley  
 Jones, Mike (Lab) Tudor, Watford  
 Jones, Neil K. (Con) Warden Hill, Cheltenham  
 Jones, Nicholas G. (Con) Holyrood, Bury  
 Jones, Nigel (LD) Cross Heath, Newcastle-U-L  
 Jones, Pat (Con) Northfield Brook, Oxford  
 Jones, Paul W. (Lib) Clubmoor, Liverpool  
 Jones, Phil (Con) Cannock North, Cannock Chase  
 Jones, Philip H. (TUSC) Upton, Wirral  
 Jones, Phoenix J. (Con) Nunnery, Worcester  
 Jones, Poppy E. (Con) Norwood, Sefton  
 Jones, Ray (LD) Etching Hill, Cannock Chase  
 Jones, Ray (UKIP) Marple North, Stockport  
 Jones, Rob (Grn) Rusholme, Manchester  
 Jones, Roger (Con) Dorking South, Mole Valley  
 Jones, Roz (Lab) Gunthorpe, Peterborough  
 Jones, Sean R. (Lab) Eastwood Park, Southend  
 Jones, Shaun (UKIP) Chorley South East, Chorley  
 Jones, Stephanie A. (Con) Cotham, Bristol  
 Jones, Stephen H. (Con) Swinton, Rotherham  
 Jones, Steve (Con) Stockwood, Bristol  
 Jones, Steve (Grn) Heavtree, Exeter  
 Jones, Steve (Ind Net) Bryn, Wigan  
 Jones, Steve (UKIP) Bucklow-St Martin's, Trafford  
 Jones, Sue (UKIP) Colledge, Cheltenham  
 Jones, Tony (Lab) Buckskin, Basingstoke  
 Jones, Tony (Lab) New Brighton, Wirral  
 Jones, Tony (Lab) Redlands, Reading  
 Jones, Val (Con) Norton Canes, Cannock Chase  
 Jones, William (LD) Sale Moor, Trafford  
 Jordan, Anna H. (Grn) Knowle, Bristol  
 Jordan, Celia (LD) Latchford West, Warrington  
 Jordan, Nicholas J. (UKIP) St Stephen, Worcester  
 Jordan, Stephen A. (LD) All Saints, Cheltenham  
 Jordan, Stephen D. (Grn) W Shoebury, Southend  
 Jorgensen, Pauline A. (Con) Hillside, Wokingham  
 Joseph, Lina M. (Con) Haslingfield, South Cams  
 Joshi, Jayprakash (UKIP) Sinfin, Derby  
 Jowers, John G. (Con) Mersea, Colchester  
 Jowett, Stephen James (Lab) Cambridge, Sefton  
 Joy, Denise J. (LD) Heath, Maidstone  
 Joyce, John (Lab) Westbrook, Warrington  
 Joyce, Marie (Lab) Halmer End, Newcastle-U-Lyme  
 Joyce, Michael (UKIP) Sutton Trinity, Birmingham  
 Joynes, Anne (Lab) Leggatts, Watford  
 Juarez, Mirna L. (LD) Allerton, Liverpool  
 Judge, Bernard (Lab) Crompton, Oldham  
 Judge, Jeff A. (Lab) Heswall, Wirral  
 Judge, Peter (Lab) Rastrick, Calderdale  
 Judge, Tommy (Lab) Sharston, Manchester  
 Jug, Lord T. (Ecc) St Ives South, Huntingdonshire  
 Juggins, Caron A. (Ind) Hatfield E, Welwyn Hatf  
 Jukes, Tina J. (Lab) Birchills-Leamore, Walsall  
 Jukes, Tracey D. (UKIP) Fallings Park, Wolverhampton  
 Julia F. Garrett (LD) Bartley Green, Birmingham  
 Juliette, Chloe (Grn) Handsworth Wood, Bham  
 Jungitz, Stephan G. (Lab) Golcar, Kirklees  
 Juniper, Graham (Con) Smith's Wood, Solihull  
 Justice, Tim (Con) Kingsholm, Gloucester

## K

Kadewere, Marion (Lab) Huntingdon East, Huntingdonshire  
 Kadewere, Patrick (Lab) Huntingdon North, Huntingdonshire  
 Kadwill, Simon A. (UKIP) Oatlands, Elmbridge  
 Kagkouras, Harry (Con) Miles Platting, Manchester  
 Kail, Danielle (Grn) Maidenblower, Crawley  
 Kail, Martin J.C. (Grn) Bewbush, Crawley  
 Kail, Richard M. (Grn) Ifield, Crawley  
 Kala, Janusz J. (Con) Park, Lincoln  
 Kamal, Afia B. (Lab) Gorton North, Manchester  
 Kamara, Fatima (Lab) Whyteleaf, Tandridge  
 Kambites, Carol J. (Grn) Stonehouse, Stroud  
 Kaminski, Bill (UKIP) Cherry Hinton, Cambridge  
 Kane, Christopher M. (LD) Batley West, Kirklees  
 Kane, Clare E. (LD) Birstall, Kirklees  
 Kane, Helen (Con) Waltham Abbey S.W. Epping Forest  
 Kane, Paul (Lab) Dewsbury East, Kirklees  
 Kanetsuka, Naomi (Grn) Adderbury, Cherwell  
 Kangley, Thomas P. (UKIP) Kensington, Liverpool  
 Kankiya, Umar (Lab) Chafford, Thurrock  
 Kantt-Neaz, Ponchi (UKIP) Saltwell, Gateshead  
 Kapadi, Saleem (Con) Audley, Blackburn  
 Kapadia, Shweta R. (LD) Long Ditton, Elmbridge  
 Karim, Gahfar A. (LD) Heald Green, Stockport  
 Karimi, Anette (Con) King's Hedges, Cambridge  
 Karney, Patrick C. (Lab) Harpurhey, Manchester  
 Kasatkin, Louis (TUSC) Wakefield W, Wakefield  
 Kascha, Lars (Con) Beverley, Hull  
 Kasnickas, Monika (UKIP) Rowley, Sandwell  
 Kats, Marten (Grn) Darley, Derby  
 Kaur, Baljinder (LD) Lozells, Birmingham  
 Kaur, Jussie (Con) Dickinsons, Three Rivers  
 Kaur, Sharon D. (Grn) Petersfield, Cambridge  
 Kaur, Valvinder (LD) Handsworth Wood, Bham  
 Kausser, Nagina (Lab) Aston, Birmingham  
 Kaushik, Manisha R. (Lab) Crosland Moor, Kirklees  
 Kavanagh, Anthony John (Con) Anston, Rotherham  
 Kay, Henry D. (LD) Heathlands, Woking  
 Kay, Matthew (Lab) Beverley, Hull  
 Kay, Melanie (Grn) Stannington, Sheffield  
 Kay, Norman (Grn) Nailsworth, Stroud  
 Kay, Rosa (Lab) Rumworth, Bolton  
 Kay, Stephen (Con) Ribbleton, Preston  
 Kaye, Leslie J. (UKIP) Meriden, Solihull  
 Keal, Elaine (LD) Sutton, Hull  
 Keane, David (Lab) Penketh, Warrington  
 Keane, John-Paul (LD) Spondon, Derby  
 Keane, Louise (Grn) Katesgrove, Reading  
 Kearns, Mike (Lab) Prescott North, Knowsley  
 Kearns, Peter G. (UKIP) Golborne, Wigan  
 Keary, Gary W. (Lab) St Mary's, Trafford  
 Keasey, Shaun R. (UKIP) Sedgley, Dudley  
 Keast, David J. (Con) Cowplain, Havant  
 Keating, Gerard F. (LD) North Jesmond, Newcastle-Upon-Tyne  
 Keating, Ruth (UKIP) Royton North, Oldham  
 Keats, Norman F. (Lab) Whitefield, Knowsley  
 Keaveney, Paula (Lib) Clubmoor, Liverpool  
 Kebede, Cheryl (LD) Adel, Leeds  
 Keeble, Roger C. (No desc) Tipps Cross, Brentwood

Keegan, Joan M. (Lab) Monkton, South Tyneside  
Keeley, Greg (Con) Tottington, Bury  
Keeley, James (Con) Leatherhead N, Mole Valley  
Keeley, Paul G. (LD) Fetcham West, Mole Valley  
Keeley, Tom (Lab) Edgbaston, Birmingham  
Keeling, Ric (UKIP) Princes End, Sandwell  
Keen, Anna L. (Lab) Hillfields, Bristol  
Keen, Joyce, Denise (Res) Esher, Elmbridge  
Keen, Lewis P.G. (Lab) St David's, Exeter  
Keen, Terry (Con) Baird, Hastings  
Keenan, Eve Rose (Lab), Rotherham West,  
Rotherham  
Keene, Adam (Con) Tudor, Watford  
Keig, Sarah S.J. (Lab) Morley South, Leeds  
Keighley, Marcus E. (LD) Baldock Town, N Herts  
Keighley, Matthew J. (LD) Westgate, Gloucester  
Keith, Patricia M. (LD) Cambridge, Sefton  
Keller, Esther L. (Lab) Hengrove, Bristol  
Kellond, Christine (Grn) Stannington, Sheffield  
Kelly, Andrew C. (Con) Walton North, Elmbridge  
Kelly, Cormac J.G. (TUSC) Lindley, Kirklees  
Kelly, Dawn C. (LD) Christchurch, Gosport  
Kelly, Gerry (LD) Portchester West, Fareham  
Kelly, Hazel J. (UKIP) Park, Tunbridge Wells  
Kelly, Joe (LD) Wardle, Rochdale  
Kelly, John (Lab) Washington N. Sunderland  
Kelly, John H. (UKIP) Manor, Stockport  
Kelly, John J. (Lab) Manor, Sefton  
Kelly, Lynnette C. (Lab) Sherbourne, Coventry  
Kelly, Maggie (Lab) Shoeburyness, Southend  
Kelly, Malcolm R. (LD) Woolton, Liverpool  
Kelly, Philip M. (Lab) Worsley Mesnes, Wigan  
Kelly, Stuart E. (LD) Oxtou, Wirral  
Kelly, Tracy J. (Lab) Irlam, Salford  
Kelsall, Tony (Grn) Dewsbury East, Kirklees  
Kemp, Colin S. (Con) Horsell, Woking  
Kemp, Jordan (Con) Abbey, Derby  
Kemp, Paula (Con) Denby Dale, Kirklees  
Kemp, Richard A. (Con) Abbey, Sandwell  
Kemp, Stewart J.C. (Grn) Ecclesall, Sheffield  
Kendall, David J. (LD) Pilgrims Hatch, Brentwood  
Kendall, Gareth A. (UKIP) East, Maidstone  
Kendrick, Bridget M. (LD) Leatherhead North,  
Mole Valley  
Kendrick, Darron J. (Ind) Central Milton Keynes,  
Milton Keynes  
Kennaugh, Adam C.E. (Con) Weaste, Salford  
Kennedy, Angela S. (Con) Bletchley East,  
Milton Keynes  
Kennedy, Brent (TUSC) Curock, Carlisle  
Kennedy, Jasmine P. (Grn) Birstall, Kirklees  
Kennedy, Pat (Lab) Lye Valley, Oxford  
Kennedy, Paul G. (LD) Fetcham West, Mole Valley  
Kennedy, Steve (Grn) Ironville, Amber Valley  
Kennelly, Patricia A. (LD) Wishing Tree, Hastings  
Kennet, Miriam (Grn) Tilehurst, Reading  
Kennett, John R. (Con) Odiham, Hart  
Kennett, Sharon (UKIP) Langley Green, Crawley  
Kenny, Paul T. (Lab) Winstanley, Wigan  
Kent, David M. (UKIP) Morley South, Leeds  
Kent, John G. (Lab) Grays Thurrock, Thurrock  
Kent, Paddy (LD) Meriden, Watford  
Kent, Tim (LD) Hengrove, Bristol  
Kenyon, James P. (LD) Elswick, Newcastle  
Keogh, Eamonn F. (Lab) Peartree, Southampton  
Keough, Steve (Con) Whoberley, Coventry  
Kerford-Byrnes, Mike (Con) Deddington, Cherwell  
Kermally, Pete (Lab) Banstead Village, Reigate  
Kerr, Helen D. (TUSC) Longmeadow, Stevenage  
Kerr-Brown, John (Lab) Poplars, Warrington  
Kerrigan, Anthony (Con) Chapelford, Warrington  
Kerrigan, Isobel (Lab) Benenden, Tunbridge Wells  
Kerrigan, Kevin (Lab) Brencley, Tunbridge Wells  
Kerrin, Brenda M. (UKIP) Barncroft, Havant  
Kerrin, Brian (UKIP) Emsworth, Havant  
Kerr-Morgan, Ben G.T. (Grn) Weoley, Bham  
Kerry, Andy (Con) Hartsholme, Lincoln  
Kerry, Daniel (Lab) Nascot, Watford  
Kerry, David G. (Con) Moorland, Lincoln  
Kersh, Oliver A. (Con) Pilkington Park, Bury  
Kershaw, Frances (LD) Holywell, Watford  
Kershaw, John (Con) N. Middleton, Rochdale  
Kershaw, Jonathan E. (Grn) Castleton, Rochdale  
Kershaw, Maureen (UKIP) Healey, Rochdale  
Kerslake, Celia J. (Grn) Chadlington, West Oxon  
Kerslake, John W.E. (Con) Hutton C, Brentwood  
Kerswell, Andy (Ply Ind) Sutton, Plymouth  
Kerwin-Davey, John (Ind) Skipton North, Craven  
Kesseler, Blair E. (LD) Sparkbrook, Birmingham  
Ketteringham, James (Lab) Broadwater,  
Tunbridge Wells

Kettle, Pauline P. (Ind) Nethermayne, Basildon  
Key, Peter R. (YorkF) Keppel, Rotherham  
Keymer, Gordon C. (Con) Oxted North, Tandridge  
Khadka, Dinesh (LD) Shepway North, Maidstone  
Khan, Abdul G. (Lab) Central, Hyndburn  
Khan, Ahsan (Lab) Callowland, Watford  
Khan, Arfan (Con) Park, Peterborough  
Khan, Arif (Lab) Queensgate, Burnley  
Khan, Arshad (Justice) Bewbush, Crawley  
Khan, Asif (Lab) Leggatts, Watford  
Khan, Attiqa N. (UKIP) Sheldon, Birmingham  
Khan, Dave (LD) Ulverston Town, South Lakeland  
Khan, Elise K. (TUSC) St Michael's, Liverpool  
Khan, Gul (Lab) Battle, Reading  
Khan, Hassan U. (Lab) Bowling, Bradford  
Khan, Jibrán (Lab) Dogsthorpe, Peterborough  
Khan, Kamran (Con) Park, Wolverhampton  
Khan, Lumna (Lab) Bank Hall, Burnley  
Khan, Mahmudur R. (Lab) Eastville, Bristol  
Khan, Mariam (Lab) Washwood Heath, Bham  
Khan, Mohammed G. (UKIP) Bordesley Grn,  
Bham  
Khan, Mohammed J.A. (Lab) Liversedge, Kirklees  
Khan, Moz (Con) Bentley, Walsall  
Khan, Nazim (Lab) North, Peterborough  
Khan, Nweeda (Lab) Garrison, Preston  
Khan, Raees A. (Ind) Longsight, Manchester  
Khan, Raja B.H. (Ind) Audley, Blackburn  
Khan, Rumal A. (Lab) Copnor, Portsmouth  
Khan, Sabiya (Lab) Bradford Moor, Bradford  
Khan, Shaukat A. (LD) Bordesley Grn, Bham  
Khan, Sohail (Con) St Peter's, Wolverhampton  
Khan, Syd (Lab) Briercliffe, Burnley  
Khan, Tajamal (Lab), Rotherham East, Rotherham  
Khan, Zamir (Lab) Audley, Blackburn  
Khan, Zara (Lab) Chorley East, Chorley  
Khawaja, Camilla Z. (Con) Holywell, Watford  
Khayum, Abdul (Lab) Firth Park, Sheffield  
Khonat, Suleman (Lab) Shear Brow, Blackburn  
Kibble, Dave (Con) Southmead, Bristol  
Kidd, Mark (Grn) Coniston, South Lakeland  
Kidd, Shona K. (Grn) Milnthorpe, South Lakeland  
Kiely, Jeannie (Lab) Saltwell, Gateshead  
Kiely, John F. (LD) Brislington West, Bristol  
Kiely, Martin C. (LD) Mossley, Tameside  
Kierman, David J. (LD) Davyhulme E, Trafford  
Kiley, Sarah L. (Con) Chorley South West, Chorley  
Killeen, Derek (UKIP) Deepdale, Preston  
Killen, Nina S. (Lab) Sudell, Sefton  
Kilpatrick, Richard (LD) Miles Platting, Manchester  
Kilsby, Matt (TUSC) Swinton S., Salford  
Kimber, Jan (LD) St Nicolas, Adur  
Kimber, Ken (Grn) Shaw, Swindon  
Kimberley-Fairbourn, Talis (Grn) Wroughton,  
Swindon  
Kinchin-Smith, Non W. (Grn) Cropredy, Cherwell  
Kindersley, Sebastian G. (LD) Gamlingay, S Cams  
King, Abby L. (Lab) Englefield Green West,  
Runnymede  
King, Adam (Grn) Chadderton North, Oldham  
King, Aileen M. (LD) Harpenden North, St Albans  
King, Amanda (Lab) Great Sankey S, Warrington  
King, Andy (Grn) Witney West, West Oxon  
King, Christopher P. (Con) Alvaston, Derby  
King, Dave (Con) Hampton Vale, Peterborough  
King, Deborah (LD) St Andrew's, Swindon  
King, Dianne M. (Con) Evendons, Wokingham  
King, Elizabeth J. (Grn) Rastrick, Calderdale  
King, Geoffrey (LD) Blunsdon, Swindon  
King, James P. (Con) South Park, Reigate  
King, Jim (Lab) Broughton, Salford  
King, Joan (Lab) South Oxhey, Three Rivers  
King, Kathy (Lib) Birtley, Gateshead  
King, Mandy (Grn) Priory, Trafford  
King, Margaret T. (UKIP) St Ives West,  
Huntingdonshire  
King, Nigel M. (Con) Englefield Green West,  
Runnymede  
King, Pamela (Lab) Moor Park, Three Rivers  
King, Paul W. (Lab) Fareham West, Fareham  
King, Peter J. (UKIP) Chineham, Basingstoke  
King, Phil (TUSC) Darnall, Sheffield  
King, Robert A. (Lab) Egham Hythe, Runnymede  
King, Stephen M.J. (Lab) S Oxhey, Three Rivers  
Kingdom, Ann P. (LD) Arbourthorne, Sheffield  
Kingsbury, John (Con) Heathlands, Woking  
Kingsbury, Tony (Con) Welwyn W, Welwyn Hatf  
Kingsley, Mark B. (UKIP) Lea, Preston  
Kingston, Elaine L. (UKIP) Cobham, Elmbridge  
Kingstone, Richard J.S. (Con) Mercian, Tamworth  
Kinnersley, Anna M. (Grn) Harpenden W, St Albans

Kirby, John (Lab) Beauchief, Sheffield  
Kirby, John S. (UKIP) Worth Valley, Bradford  
Kiriamiti, James (Con) Whitley, Reading  
Kirk, Gill (Lab) Lockleaze, Bristol  
Kirk, Jackie L. (Lab) Glebe, Lincoln  
Kirk, Jennifer E. (Con) Tonge, Bolton  
Kirk, Rosanne C. (Lab) Birchwood, Lincoln  
Kirke, Amanda J. (Grn) Castle, Colchester  
Kirkham, Kay (LD) Ilkley, Bradford  
Kirkman, David T. (Lab) Billericay West, Basildon  
Kirkwood, Jenny (Con) Charlton Kings, Cheltenham  
Kirton, Leigh (Lab) Deckham, Gateshead  
Kirwin, Joe (Lab) Northumberland, N Tyneside  
Kitchen, Bill (BNP) St Peter's, Tameside  
Kitchen, Joe (Lab) Hyde Godley, Tameside  
Kitchener, John (UKIP) Newington, Hull  
Kitchin, Garry M. (Grn) Batley West, Kirklees  
Kitching, Pauline (Lab) Hemsworth, Wakefield  
Klein, Howard (Con) Rixton, Warrington  
Kleissner, Moira (LD) Whitton, Ipswich  
Klejna-Wendt, Peter (Con) St Anne's, Colchester  
Klieve, Yvonne M. (Lab) Golborne, Wigan  
Knaggs, Graham A.L. (Ind) Hailey, West Oxon  
Knapman, John (Con) Chigwell VII, Epping Forest  
Knapp, David L. (LD) Chapelford, Warrington  
Knibb, Ashleigh (Grn) Elmdon, Solihull  
Knight, Adam (TUSC) Quarry Park, Dudley  
Knight, Daisy M. (Grn) Keighley Central, Bradford  
Knight, David J. (Res) Egham Town, Runnymede  
Knight, David J. (UKIP) Weymouth E, Weymouth  
Knight, George F.C. (Lab) Berkeley Vale, Stroud  
Knight, Harry J. (Ind) Bicester West, Cherwell  
Knight, Janet M. (LD) Old Heath, Colchester  
Knight, John S. (LD) Hillsborough, Sheffield  
Knight, Justin (LD) Old Heath, Colchester  
Knight, Laurence J. (Grn) New Town, Colchester  
Knight, Nicholas J. (Lab) Locks Heath, Fareham  
Knight, Terry (UKIP) Knaphill, Woking  
Knight-Elliott, Anne (Grn) Park, Cheltenham  
Knott, Philip J. (Lab) Hatfield East, Welwyn Hatf  
Knotts, Josh A. (UKIP) Dunston, Gateshead  
Knotts, Rob (Ind) Saddleworth North, Oldham  
Knowles, Andrew (Con) Wyke Regis, Weymouth  
Knowles, Benjamin W. (Grn) Barming, Maidstone  
Knowles, Geoffrey (Lab) Bromley Cross, Bolton  
Knowles, Harry (Con) Richmond, Sheffield  
Knowles, Nigel (Lab) Franche, Wyre Forest  
Knowles, Rebecca (Lab) Chapelford, Warrington  
Knowles, Rupert M. (LD) Spratton, Daventry  
Knowles, Timothy (NF) Langley Mill, Amber Val  
Knupffer, Alex (UKIP) Highwoods, Colchester  
Kohan, Hashim M. (Con) Great Horton, Bradford  
Koher Chowdry, Abul (LD) St Mark's, Rushmoor  
Koher, Haydar (LD) Wellington, Rushmoor  
Kondakor, Keith (Grn) Weddington, Nuneaton  
Kondakor, Michele (Grn) St Nicolas, Nuneaton  
Konstantinidis, George (UKIP) Paston, Peterboro  
Kopinska, Harriet L.M. (Grn) Charlbury, W Oxon  
Kopitko, Alan H. (Con) Walton North, Elmbridge  
Kortlandt, Susan M. (Lab) Hutton C, Brentwood  
Kosidowski, Paul (UKIP) Ridgeway, Swindon  
Kostyan, Denis (Con) Ancoats, Manchester  
Kramer, Christian C.B. (Con) Boston Castle,  
Rotherham  
Kremer, Tony (LD) Horsell, Woking  
Krengel, Rachel (Lab) Valley, Tandridge  
Krishnapillai, James A. (Con), Calder, Calderdale  
Krizanac, Stefan (LD) Westbrook, Warrington  
Kulka, Jane N. (LD) Earlswood, Reigate  
Kumar, Manoj (Con) Hatfield East, Welwyn Hatf  
Kumar, Nash (Lab) Amington, Tamworth  
Kumbula, Nicholas J. (Lab) Little Paxton,  
Huntingdonshire  
Kungulilo, Khalil M. (UKIP) Gipton, Leeds  
Kus, Kirk L. (UKIP) Mickleover, Derby  
Kushner, Barry S. (Lab) Norris Green, Liverpool  
Kwan, Anthony (Con) Filwood, Bristol  
Kyeswa, Johnson M. (Con) Lye Valley, Oxford  
Kyles, John (Con) Oxhey Hall, Three Rivers  
Kyriakides, Sandra (Ind) Welwyn W, Welwyn Hatf  
Kyrle, Rupert G.M. (LD) Botley, Eastleigh  
Kyte, Marian J. (Con) Ouseburn, Newcastle  
Kyte, Steve (Con) West Gosforth, Newcastle

## L

La, Hong V. (UKIP) Windhill, Bradford  
Lace, David (Lab) Salvington, Worthing  
Lachlan-Cope, Mary (Grn) Waterbeach, S Cams  
Lachowicz, Ian M. (LD) Pyrford, Woking

Lachowicz, Tomasz M. (LD) St Luke's, Southend  
Lad, Kish (Con) Palfrey, Walsall  
Ladha, Maheub J. (Lab) West, Peterborough  
Lafirenze, Melina (Grn) St Neots Eaton Ford,  
Huntingdonshire  
Laidler, Gill (Con) Stanley, Wakefield  
Lailvaux, Ryan (LD) Lawrence Hill, Bristol  
Laing, James S. (Lab) West Kirby, Wirral  
Laing, John R. (Con) Seacombe, Wirral  
Laing, Kamila (Grn) Sedgley, Bury  
Lain-Rose, Samuel P.J. (Con) Barming, Maidstone  
Laird, Robbie (LD) Callowland, Watford  
Laird, Susan (UKIP) Golcar, Kirklees  
Lake, Cleo A. (Grn) Cotham, Bristol  
Lake, Max A. (UKIP) Facit, Rossendale  
Lake, Rachael I. (Con) Walton North, Elmbridge  
Lal, Chaman (Lab) Soho, Birmingham  
Lal, Shah (Con) East, Peterborough  
Lally, Paul M.D. (Con) Flixton, Trafford  
Lamb, Diane (Con) West, Peterborough  
Lamb, Harry (UKIP) Breightmet, Bolton  
Lamb, John L. (Con) West Leigh, Southend  
Lamb, Peter M. (Con) Little Parndon, Harlow  
Lamb, Robert (Lab) St David's, Exeter  
Lamb, Vickie (Lab) St Michael's, Knowsley  
Lambert, Lisa R. (Lab) Illingworth, Calderdale  
Lambert, Matthew K. (Con) Norton North, Halton  
Lambert, Ricky (Ind) Coxford, Southampton  
Lambourne, Richard (Res) Lodge, Rochford  
Laming, Brian L. (LD) Badger Farm, Winchester  
Laming, Hazel M. (LD) Hatfield SW, Welwyn Hatf  
Lancaster, Anthony J. (LD) Craven, Pendle  
Lancaster, David A. (Lab) Winton, Salford  
Lancaster, Rachel E. (Lab) Holbrook, Coventry  
Lanchbury, Shelley M. (Lab) Higher Blackley,  
Manchester  
Landell Mills, Tom (LD) St Margaret's, Oxford  
Lander, Ian A. (Grn) Pittville, Cheltenham  
Lander-Brinkley, Neil H. (Con) Southwick,  
Winchester  
Landymore, James (LD) Newtown, Exeter  
Lane, Barnaby E. (Lab) Didsbury W, Manchester  
Lane, David F. (Eng Dem) Bede, Nuneaton  
Lane, Dawson (Lab) Denton W. Tameside  
Lane, Isabella (Lab) Kingswood, Reigate  
Lane, Jennifer A. (LD) Bromborough, Wirral  
Lane, Michael J. (Eng Dem) Riverside, Liverpool  
Lane, Patti (Lab) Bloxwich West, Walsall  
Lane, Ritchie (UKIP) Blakelaw, Newcastle  
Lane, Steve (WF Ind) Werrington, Peterborough  
Lang, Stephen J. (Grn) Fazakerley, Liverpool  
Langdon, Michael G. (LD) Tonge, Bolton  
Langeland, Frankie (TUSC) Bedminster, Bristol  
Langley, James G. (Con) Blakelaw, Newcastle  
Langley, Mike (Lab) Brislington East, Bristol  
Langley, Ryan (LD) Derringham, Hull  
Langrock-Bircher, Eva-Maria C. (Grn) Tuffley,  
Gloucester  
Langtree, Valerie (Con) Craven, Pendle  
Langwick, Kate E. (LD) Cross Gates, Leeds  
Lankester, Francis (Con) Rainbow Hill, Worcester  
Lansdell, Nicholas (UKIP) Thorpe Hamlet, Norwich  
Lanzer, Bob (Con) Pound Hill North, Crawley  
Laplain, Jay (LD) Brizes, Brentwood  
Lappin, John K. (Grn) Latchford East, Warrington  
Lappin, Paulette (Lab) Ford, Sefton  
Larkin, James A. (Lab) Royton North, Oldham  
Larkins, Mike (Lab) Haldens, Welwyn Hatfield  
Lasheen, Yahia (Con) Baylis, Slough  
Last, Sara E. (Con) Newbold, Rugby  
Latchford, Terry (UKIP) Vange, Basildon  
Latham, Paul J. (UKIP) Ilkley., Bradford  
Lathan, John B. (Con) Chopwell, Gateshead  
Latty, Graham N. (Con) Guiseley, Leeds  
Lauderdale, Carole (UKIP) West Green, Crawley  
Laurenson, Neil J. (Grn) St Stephen, Worcester  
Laurent, Val (Con) Harefield, Southampton  
Lavelle, Anthony (Lab) Croxteth, Liverpool  
Laverick, Helen (LD) Benwell, Newcastle  
Laverick, Ian (LD) Woolosington, Newcastle  
Lavin, Ann O. (Con) Liscard, Wirral  
Lavin, William B. (Grn) Hitchin Bearton, N Herts  
Law, Alan (Lab) Firth Park, Sheffield  
Law, Elizabeth J. (Con) Paston, Peterborough  
Law, Janet (Lab) Hellaby, Rotherham  
Lawes, Joseph (UKIP) Blackbird Leys, Oxford  
Lawlor, Vikki (Ind) Monkton, South Tyneside  
Lawmon, Jack L. (Con) Wheatley, Rochford  
Lawrance, Lee-Anne J.C. (Grn) Chertsey Meads,  
Runnymede  
Lawrence, Andrew J. (Grn) Hartcliffe, Bristol  
Lawrence, Barclay R. (UKIP) Freeland, West Oxon  
Lawrence, Errol (Lab) Flamstead End, Broxbourne  
Lawrence, Gillian M. (Lab) Goffs Oak, Broxbourne  
Lawrence, John F. (Con) Hoe Valley, Woking  
Lawrence, Kath (Con) Dore, Sheffield  
Lawrence, Les (Con) Northfield, Birmingham  
Lawrence, Loreley (UKIP) Drayton, Portsmouth  
Lawrence, Raymond (Con) City, Sheffield  
Lawrence, Roger C. (Lab) St Peter's,  
Wolverhampton  
Lawrence, Sharron P. (No desc) Shrub End,  
Colchester  
Lawrence, Stephen R. (Grn) Arbury, Cambridge  
Lawrinson, Clive (No desc) Orford, Warrington  
Laws, Darisu G. (Con) Castle, Colchester  
Laws, Wilf (TUSC) Washington E. Sunderland  
Lawson, Anne (Lab) Shiny Row, Sunderland  
Lawson, David A. (Grn) Southwick, Sunderland  
Lawson, Gary A. (Grn) Reddish South, Stockport  
Lawson, Liz (UKIP) Little Harwood, Blackburn  
Lay, Sandy (LD) Otley, Leeds  
Lay, Yvonna P. (Con) Egham Hythe, Runnymede  
Layden, Stephen J. (Con) Brampton, Carlisle  
Layton, Martin (Grn) Wribbenhall, Wyre Forest  
Layton, Sofia Y. (Grn) Heckmondwike, Kirklees  
Le Fevre, Janita E. (Grn) Rural North, Colchester  
Lea, Jeane (Con) Waltham Abbey N.E.  
Epping Forest  
Lea, Mary (Lab) Darnall, Sheffield  
Lea, Victoria A. (Grn) Blakebrook, Wyre Forest  
Leach, Karen A. (Lab) Ramsbottom, Bury  
Leach, Linda M. (Lab) Bilston N, Wolverhampton  
Leach, Robert A. (Lab) The Hemingfords,  
Huntingdonshire  
Leach, Valerie (Lab) Saddleworth North, Oldham  
Leach, Wendy A. (LD) Skipton North, Craven  
Leadbetter, Andrew R. (Con) Topsham, Exeter  
Leagas, Ron (Con) Coxheath, Maidstone  
Leak, Steve (UKIP) Killingbeck, Leeds  
Leal-Bennett, David (Con) Hitchin Highbury,  
North Herts  
Leaman, Timothy J. (LD) Avonmouth, Bristol  
Learney, Kelsie (LD) St Barnabas, Winchester  
Leaves, Michael J.E. (Con) Plymstock Radford,  
Plymouth  
Leaves, Samantha J. (Con) Plympton  
Chaddleswood, Plymouth  
Leck, Evelyn (UKIP) Burn Valley, Hartlepool  
Leck, Rosie (Lab) Heath, Halton  
Ledbury, George R. (Con) Firth Park, Sheffield  
Ledbury, June B. (Con) Firth Park, Sheffield  
Ledbury, Matthew (Grn) Blackbird Leys, Oxford  
Lee, Christopher K. (Ind) Greenstead, Colchester  
Lee, David J. (LD) Whyteleafe, Tandridge  
Lee, David R. (Lab) Loggerheads, Newcastle-U-L  
Lee, Jane E. (TUSC) Old Moat, Manchester  
Lee, Jean (Lab) High Fell, Gateshead  
Lee, Karen E. (Lab) Carholme, Lincoln  
Lee, Melanie A.M. (Con) Haydock, St Helens  
Lee, Pete (UKIP) Amblecote, Dudley  
Lee, Peter C. (LD) Shirley E. Solihull  
Lee, Simon (Con) West Chesterton, Cambridge  
Lee, Tony (Con) St George Central, Bristol  
Leech, Anita (Lab) Leasowe, Wirral  
Leech, Jean (UKIP) Hiltlingbury East, Eastleigh  
Leech, John (LD) Didsbury West, Manchester  
Leeder, Adam J. (Lab) Alexandra, Ipswich  
Leeder, Poppy (Grn) Gorse Hill, Swindon  
Lee-Duffy, Karen V. (Lab) Cullercoats, N Tyneside  
Leek, Diane W. (LD) Walkley, Sheffield  
Leeks, David A. (Con) Tadley South, Basingstoke  
Leeming, Frank (UKIP) Allestree, Derby  
Lees, Angus S.M. (Con) Pedmore, Dudley  
Lees, Brent (Lab) Emmbrook, Wokingham  
Lees, Michael P. (Grn) Brereton, Cannock Chase  
Leese, Richard C. (Lab) Crumpsall, Manchester  
Leffman, Liz (LD) Charlbury, West Oxon  
Leftwich, Deborah J. (Grn) Hale Barns, Trafford  
Legg, Gary M. (UKIP) Monkseaton S, N Tyneside  
Legg, Howard R. (LD) Wyke Regis, Weymouth  
Leggatt, Glynis (UKIP) Blaydon, Gateshead  
Leicester, Jane F. (Grn) Sale Moor, Trafford  
Leigh, Jadwiga T. (Grn) Timperley, Trafford  
Leigh, Steven (Con) Illingworth, Calderdale  
Lelliott, Denise (Lab) Hooper, Rotherham  
Leman, Jason (Grn) Ecclesall, Sheffield  
Lemon, Colin P. (Con) Whiteleas, South Tyneside  
Lench, David J.M. (Lab) Foulness, Rochford  
Lennard, Linda (Grn) Park Street, St Albans  
Lennox, John A. (LD) St Peter's, Sunderland  
Lenon, Penelope A. (Con) St Margaret's, Oxford  
Leonard, Richard J. (Lab) Walton N, Elmbridge  
Leonard, Yvonne E. (LD) Selden, Worthing  
Lepori, Simon E. (LD) Gorse Hill, Trafford  
Leppard, James E. (Con) Alresford, Winchester  
Leslie, Alex (Con) Westbrook, Warrington  
Leslie, Ben (Con) Redhill East, Reigate  
Leslie, Francine (Con) Poplars, Warrington  
Leslie, Phyllis V. (Grn) St John's, Tunbridge Wells  
Leslie, Richard (Grn) Culverden, Tunbridge Wells  
Lester, Clair L. (Grn) Callowland, Watford  
Letties, Mark (UKIP) North Town, Rushmoor  
Leung, Leona W.H. (Con) Stockland Grn Bham  
Leverett, Alan W. (UKIP) Nettleswell, Harlow  
Levery, Michael (LD) W. Ecclesfield, Sheffield  
Levett, David C. (Con) Letchworth SE, N Herts  
Levin, Karen E. (Grn) Sowerby Bridge, Calderdale  
Levitt, Martyn J. (Con) Panshanger, Welwyn Hatf  
Levy, Daniel S. (LD) Petersfield, Cambridge  
Levy, Joe (Grn) St Thomas, Exeter  
Levy, Jonathan (Con) Stockton Heath, Warrington  
Levy, Joseph (UKIP) Wingrove, Newcastle  
Levy, Martin R. (Comm) Walkergate, Newcastle  
Levy, Susan (UKIP) Parr, St Helens  
Lewcock, Chris (LD) Hollington, Hastings  
Lewington, Michael J. (Lab) West, Redditch  
Lewins, Diana J. (LD) Allington, Maidstone  
Lewis, Andy (Con) Quedgeley Severn, Gloucester  
Lewis, Anne (UKIP) Chorleywood S, Three Rivers  
Lewis, Benjamin T. (Con) Exwick, Exeter  
Lewis, Brian R. (LD) Whoberley, Coventry  
Lewis, Bryan H. (LD) Park, Wolverhampton  
Lewis, Darren (Lab) Handside, Welwyn Hatfield  
Lewis, David (Con) Besses, Bury  
Lewis, David L. (Lab) Bradwell, Milton Keynes  
Lewis, David T.H. (Con) Bishopston, Bristol  
Lewis, Geoff (Lab) Friar Park, Sandwell  
Lewis, Hannah M. (TUSC) Efford, Plymouth  
Lewis, Ian (Con) Wallasey, Wirral  
Lewis, Kerry L. (UKIP) Wordsley, Dudley  
Lewis, Mark B. (UKIP) North Jesmond, Newcastle  
Lewis, Norman (LD) Chorlton Park, Manchester  
Lewis, Robin (Grn) Severn, Stroud  
Lewis, Scott A. (Con) Chertsey South, Runnymede  
Lewry, Amy H. (Grn) Knellwood, Rushmoor  
Lewthwaite, James G. (Brit Dem) Wyke, Bradford  
Leyland, Paul D. (UKIP) Town Centre, St Helens  
Leyshon, James (UKIP) E Park, Wolverhampton  
Licence, Timothy W. (Lab) Marden, Maidstone  
License, Trevor I. (Lab) Witney North, West Oxon  
Liddington, Tina (LD) St John's, Woking  
Liddle, Sylvia (Lab) Roe Lee, Blackburn  
Liddy, Cyril P. (Lab) Wivenhoe, Colchester  
Lidstone, Peter A. (LD) St John's, Tunbridge Wells  
Lierens, Lenny (UKIP) West Shoebury, Southend  
Lightfoot, Matthew (Con) Little Hulton, Salford  
Liles, Malcolm (Grn) Manor Castle, Sheffield  
Liles, Susi (Grn) Manor Castle, Sheffield  
Liley, Christine (Con) Ashton St Michael's, Tameside  
Lilley, Michael E.C. (Lab) Old Heath, Colchester  
Lillis, James E. (LD) Fletton & Stanground,  
eterborough  
Lilly, David W. (Con) Tynemouth, North Tyneside  
Lilly, Joan E. (Lab) St Michael's, Knowsley  
Lincoln, Neek (UKIP) Meriden, Watford  
Lind, Paul J. (LD) Sinfir, Derby  
Lindars-Hammond, George (Lab) Hillsborough,  
heffield  
Lindley, Philip (UKIP) Seaton, Hartlepool  
Lindsay, Enid (UKIP) Fazakerley, Liverpool  
Linfield, Carol J. (Grn) Olton, Solihull  
Lingley, Mal (UKIP) Poplars, Warrington  
Lingwood, Andy (Grn) Freshney, NE Lincs  
Linhart, Sarah (Lab) Durrants, Three Rivers  
Linklater, Tom (UKIP) Netherton, Hyndburn  
Linskey, John (UKIP) Hargate, Peterborough  
Linskey, Teresa J. (UKIP) Hampton Vale,  
Peterborough  
Linton, Amy E. (Ind) Birchwood, Warrington  
Linton, Peter (Con) Birchwood, Warrington  
Lion, Alan B. (Con) Grange Hill, Epping Forest  
Lippiatt, Graham J. (LD) Kingstanding, Bham  
Lippiatt, Sally L. (LD) Sutton Vesey, Birmingham  
Lipscomb, Jeff (UKIP) Central, Peterborough  
Liptrot, Paul A. (Con) Walton Central, Elmbridge  
Lis, Jolanta M. (Con) Bicester West, Cherwell  
Lishman, Arthur G. (LD) Queensgate, Burnley  
Lishman, Margaret A. (LD) Briercliffe, Burnley  
Lishman, Neville J. (Con) Currock, Carlisle  
Lissimore, Sue (Con) Prettygate, Colchester  
Lister, Martin (Lab) Oatlands, Elmbridge  
Little, Daniel D. (TUSC) Harraby, Carlisle

Little, Sue (Con) Orsett, Thurrock  
 Little, Sue (Ind) Seaton, Hartlepool  
 Littlemore, Callum J.A. (LD) Hendon, Sunderland  
 Littlewood, Andy (Ind) C. Rochdale, Rochdale  
 Littley, Craig D. (Grn) Pedmore, Dudley  
 Livesey, Dorothy (Con) Adlington, Chorley  
 Livesey, George T. (Con) Mincinglake, Exeter  
 Livingstone, Hamish (Lab) Admirals, Rugby  
 Llewellyn, Rachel (Grn) Saltwell, Gateshead  
 Lloyd, Carol J. (LD) Harefield, Southampton  
 Lloyd, Chris (LD) Durrants, Three Rivers  
 Lloyd, Christopher (LD) Leatherhead S, Mole Val  
 Lloyd, Dianne (Con) Stakes, Havant  
 Lloyd, Garry (Lab) Lowton East, Wigan  
 Lloyd, Graeme A.J. (UKIP) St James's, Dudley  
 Lloyd, Ian K. (Lab) Camp Hill, Nuneaton  
 Lloyd, John (Lab) Roebuck, Stevenage  
 Lloyd, Jon (TUSC) Fletton & Woodston, Peterborough  
 Lloyd, Judith A. (Lab) Longford, Trafford  
 Lloyd, Lee (UKIP) Stanford-le-Hope W, Thurrock  
 Lloyd, Mary C. (Lab) Harefield, Southampton  
 Lloyd, Paul (UKIP) Chalkwell, Southend  
 Lloyd, Peter J. (LD) Kings Norton, Birmingham  
 Lloyd, Ros (Con) Brinnington, Stockport  
 Lloyd, Stephen A. (Grn) Winnersh, Wokingham  
 Lloyd, Susan J. (Con) Eastney, Portsmouth  
 Loader, Joe (Ind) Marine, Adur  
 Lobb, Gabrielle T. (Grn) Eastville, Bristol  
 Lobbett, Barry (Con) Exhall, Nuneaton  
 Lobell, Brian H. (Con) Atherton, Wigan  
 Loble, Paul (Lab) Heage, Amber Valley  
 Lock, Colm G. (Con) Chorlton, Manchester  
 Lock, Gemma (Grn) W. Ecclesfield, Sheffield  
 Lock, Jason (UKIP) Manor, Adur  
 Locke, Geoffrey L.E. (UKIP) Ravenscliffe, Newcastle-Under-Lyme  
 Locke, Mary A. (Lab) Bournville, Birmingham  
 Locker, Ben (Con) Mile End, Colchester  
 Lockey, Alan (Grn) Battle, Reading  
 Lockington, Timothy J. (LD) Bridge, Ipswich  
 Lockwood, Janet E. (LD) Harston, South Cambs  
 Lockyer, Joe (UKIP) Coxford, Southampton  
 Lockyer, Rebecca A. (LD) Bishopston, Bristol  
 Lockyer, Simon B. (Con) Town, Gosport  
 Lodge, Bryan (Lab) Birley, Sheffield  
 Lodge, Jake M. (Lab) Worsbrough BAR  
 Lodge, Ray (UKIP) Belgrave, Tamworth  
 Lodge, Robert E. (Lab) Claines, Worcester  
 Loding, Richard H. (UKIP) Roche South, Rochford  
 Loe, Laurie (Con) Ore, Hastings  
 Loffhagen, Jane S. (Lab) Witham, Lincoln  
 Lofthouse, Nigel (UKIP) Reedley, Pendle  
 Lofts, Phil (Lab) Old Town BAR  
 Loftus, Sean (Ind) Illingworth, Calderdale  
 Logan, Geoffrey M. (Lab) Beechwood, Halton  
 Lokuciewski, Kaz (No desc) Evendons, Wokingham  
 Lomas, James R. (Grn) London Colney, St Albans  
 Lomax, Catherine E.E. (LD) Barby, Daventry  
 Lomax, Tina (UKIP) St Stephen, St Albans  
 Lomax-Hargreaves, Jayson M.A. (UKIP) Leigh West, Wigan  
 Lond, Gloria (LD) Heneage, NE Lincs  
 Lone, Amina (Lab) Hulme, Manchester  
 Lonergan, David M. (Lab) Cherryfield, Knowsley  
 Long, Chris (Con) Abbey North, Daventry  
 Long, Derek P. (Lab) West Park, St Helens  
 Long, Matthew (Grn) Vicarage, Watford  
 Long, Nigel M. (Lab) Bletchley W, Milton Keynes  
 Long, Patsy (UKIP) Bush Fair, Harlow  
 Long, Sheila M. (Con) Brindle, Chorley  
 Long, Stuart W. (Ind) Kirkstall, Leeds  
 Longbottom, Michael (UKIP) Mill Hill, Blackburn  
 Longden, Barry J. (Lab) Kingswood, Nuneaton  
 Longfield, Mike (Lab) Bickenhill, Solihull  
 Longmore, Alex (Grn) Hitchwood, North Herts  
 Longshaw, Paul A. (Lab) Langworthy, Salford  
 Longthorne, Sharon D. (Con) Moorland, Lincoln  
 Longville, Matthew (Con) Wednesbury N., Sandwell  
 Lonsdale, Jerry (LD) Tuebrook, Liverpool  
 Lonsdale, Stephen P. (LD) Glebe, Lincoln  
 Lord, Ann (UKIP) Walkden S, Salford  
 Lord, Christopher J. (Grn) Chigwell Village, Epping Forest  
 Lord, Clive R. (Grn) Calverley, Leeds  
 Lord, Peter C. (Con) Burmantofts, Leeds  
 Loretto, Tim (LD) Dorking South, Mole Valley  
 Loryman, Benjamin J.L. (Grn) Carholme, Lincoln  
 Lott, Frank (Lab) Riverside, North Tyneside

Loughran, Celia (Lab) Pontefract S, Wakefield  
 Love, Fiona S.H. (Grn) Middleton Park, Leeds  
 Love, Helen (Grn) Eccleshill, Bradford  
 Love, Martin J. (Grn) Shipley, Bradford  
 Love, Sharon (BIG) Darton East BAR  
 Lovelace, Vicky (Grn) Pin Green, Stevenage  
 Loveland, Derek A. (Con) Tiptree, Colchester  
 Lovell, Chris (LD) Longford, Trafford  
 Lovell, Jeff (Lab) Filwood, Bristol  
 Lovelock, Jo (Lab) Norcot, Reading  
 Loveridge, Andrea V. (Con) Plympton St Mary's, Plymouth  
 Lovering, Rick (Grn) Hillfields, Bristol  
 Lovett, Peter (Ind) West Shoebury, Southend  
 Low, Keith (TUSC) Moor View, Plymouth  
 Low, Tony M. (Con) Fryerns, Basildon  
 Lowcock, John D. (UKIP) Ecclesall, Sheffield  
 Lowe, Adrian (Lab) Chorley North East, Chorley  
 Lowe, Adrienne (Lab) Marine, Adur  
 Lowe, Alison N.K. (Lab) Armlay, Leeds  
 Lowe, David (Con) Warbreck, Liverpool  
 Lowe, Eleanor (Lab) East Tilbury, Thurrock  
 Lowe, Johanna F. (LD) Battins, Havant  
 Lowe, Ken (Lab) Almondbury, Kirklees  
 Lowe, Keri (TUSC) Glebe, Lincoln  
 Lowe, Martin J. (Grn) Skelmersdale S, West Lancs  
 Lowe, Maxim H.B. (UKIP) Wollaston, Dudley  
 Lowe, Paul J. (Con) Peartree, Welwyn Hatfield  
 Lowry, Kenneth R. (UKIP) Moseley, Birmingham  
 Lowry, Michael (Con) Roundhay, Leeds  
 Loynes, Christopher (Grn) Ulverston C, S Lakeland  
 Loynes, Dennis (Con) Fens, Hartlepool  
 Loynes, Mervyn B. (Con) Bourn, South Cambs  
 Loynes, Philip A.E. (Con) Chorley NE, Chorley  
 Luangrath, Will (Con) Easton, Bristol  
 Lubbock, Judith E. (LD) Eaton, Norwich  
 Lucaci, Andrei S. (Con) Ryhope, Sunderland  
 Lucas, Charles J.H. (Con) Clifton, Bristol  
 Lucas, Daniel L.P.J. (Lab) Harefield, Southampton  
 Lucas-Gill, Michael J. (Con) Roche S, Rochford  
 Luckley, Olwyn D. (LD) Brampton, Carlisle  
 Luff, Camilla H.A. (Grn) Heald Green, Stockport  
 Luff, Mike (TUSC) St George Troopers Hill, Bristol  
 Luffman, Pete (Lab) Eastleigh South, Eastleigh  
 Lugg, Jan (Lab) Matson, Gloucester  
 Lugg, Steve (Lab) Abbeydale, Gloucester  
 Lukacs, Stephen (UKIP) Culverden, Tunbridge Wells  
 Lukic, Aleks (UKIP) Heckmondwike, Kirklees  
 Lumb, Dawn (UKIP) Castleford C, Wakefield  
 Lumley, June R. (Con) Sweeney Park, Rochford  
 Lumley, Stanley (Con) Pateley Bridge, Harrogate  
 Lumsden, David (LD) Bridges, Gateshead  
 Lund, George A. (LD) Theydon Bois, Epping Forest  
 Lund, Rosaline M. (Lab) Wakefield E, Wakefield  
 Lunt, Connor J. (TUSC) Greenbank, Liverpool  
 Luscombe, Stephen D. (LD) St Budeaux, Plymouth  
 Luscombe, Terry (Ply Ind) Efford, Plymouth  
 Lushington, Mike (LD) Maze Hill, Hastings  
 Luxford Vaughan, Andrea (Ind) Wivenhoe, Colchester  
 Lydon, Stephen L. (Lab) The Stanleys, Stroud  
 Lydon, Thomas J. (Lab) Severn, Stroud  
 Lygo, Mark (Lab) Churchill, Oxford  
 Lynas, Wendy (Grn) Didsbury East, Manchester  
 Lynch, Dot (UKIP) Loble Hill, Gateshead  
 Lynch, Paul M.J. (Lab) Moss Bank, St Helens  
 Lynch, Samuel (TUSC) Wakefield Rural, Wakefield  
 Lynch, William (UKIP) Whickham N, Gateshead  
 Lyness, Christine A. (Ind) Mossley, Tameside  
 Lynn, Jenny (Lab) Park, Calderdale  
 Lynn, Peter J. (Grn) Mile End, Colchester  
 Lyon, Margaret E. (Lab) Bicester North, Cherwell  
 Lyon, Martin (UKIP) Bishopstoke East, Eastleigh  
 Lyon, Peter (Lab) Bicester North, Cherwell  
 Lyon, Ruth J.M. (Res) Thames Ditton, Elmbridge  
 Lyons, Bernie (TUSC) St George West, Bristol  
 Lyons, Dan (Grn) Stocksbridge, Sheffield  
 Lyons, Ian J. (LD) Earby, Pendle  
 Lyons, Liam S. (LD) Mt Hermon, Woking  
 Lyons, Matt (Grn) Southborough, Tunbridge Wells  
 Lyons, Olivia (Con) Hednesford S, Cannock Chase  
 Lyons, Rachel C. (Lab) Pennsylvania, Exeter  
 Lyons, Richard J. (UKIP) Bevois, Southampton  
 Lyons, Tara M. (Lab) Haldens, Welwyn Hatfield  
 Lyons, Theresa (Lab) Shepway South, Maidstone  
 Lyon-Taylor, John C. (Con) Birkdale, Sefton  
 Lyttle, Greg (Con) Paddox, Rugby  
 Lytton, Simon H. (LD) Woodford, Daventry

## M

Mabbett, Linda J. (Lab) Horley Central, Reigate  
 Mabbott, Pay (Con) Sherrards, Welwyn Hatfield  
 Mabon, Andrew (UKIP) Farnworth, Bolton  
 Macadangang, Michelle (Con) Grays Thurrock, Thurrock  
 MacAlister, Colin (LD) Marple South, Stockport  
 Macannndrais, Eric (UKIP) Abbey North, Daventry  
 Macarthur, Graham (Lab) Northaw, Welwyn Hatf  
 Macaulay, Yemi (LD) Histon, South Cambs  
 MacDonald, Ian (Con) Langworthy, Salford  
 MacDonald, James (Grn) Briercliffe, Burnley  
 MacDonald, Michael (LD) Priory, Trafford  
 MacDonald, Neil E. (Lab) St John's, Ipswich  
 MacDonald, Stuart S. (Grn) North Leigh, W Oxon  
 Macdonnell, Sarah C. (Lab) Godstone, Tandridge  
 Mace, Bob (UKIP) Elmbridge, Gloucester  
 Macefield, John D. (Grn) Charlemont, Sandwell  
 Macey, Darren (Lab) Papworth, South Cambs  
 Macfarlane, Sue (Grn) Belper N, Amber Valley  
 Macfarlane, William (Grn) Heage, Amber Valley  
 MacGabhann, Barry (Con) Cathedral, Worcester  
 MacGarry, Philippa (Lab) Whittlesford, S Cambs  
 MacGregor, Ally (TUSC) New Bilton, Rugby  
 Machado, Mandy (LD) Lye Valley, Oxford  
 Machin, Julie-Ann (Grn) Paddox, Rugby  
 Machin, Paul (Grn) Hillmorton, Rugby  
 Mack, Amy C. (Grn) Firth Park, Sheffield  
 Mack, Heather J. (Grn) Knowle, Bristol  
 Mack, William P.S. (Con) Broadwaters, Wyre For  
 Mackarel, Martin P. (Grn) Roby, Knowsley  
 Mackarell, Lisa (Con) Thatto Heath, St Helens  
 Mackay, Stewart M. (Con) Addelestone North, Runnymede  
 Mackender-Lawrence, Alan J. (Ind) Huntingdon North, Huntingdonshire  
 MacKenzie, Craig C. (Ind) Weybridge Riv'side, Elmbridge  
 Mackenzie, Lester (UKIP) Harpenden E, St Albans  
 Mackenzie-Wintle, Alan (Con) Kidlington West, Cherwell  
 MacKilligan, Paul (Grn) Kidlington East, Cherwell  
 MacKintosh, David (Con) Bilston E, Wolverhampton  
 Macklin, Sue (Grn) Holme Valley South, Kirklees  
 Mackonochie, Carol (Con) Capel, Tunbridge Wells  
 Maclean, Fiona L. (Con) Stanway, Colchester  
 Maclean, Jackie (Con) Marks Tey, Colchester  
 Macleod, Vicki (LD) Weybridge Riv'side, Elmbridge  
 MacNae, Andy (Lab) Hareholme, Rossendale  
 MacNamara, James J. (Con) Fringfords, Cherwell  
 MacNaughten, Edward (Con) Castle, Cambridge  
 MacNaughten, Gary D. (Grn) Bickenhill, Solihull  
 MacNeill, Sandra (Con) Brightmet, Bolton  
 MacPherson, Sue (Con) South Chafford, Thurrock  
 Madden, Gary A. (Lab) Wallsend, North Tyneside  
 Madden, Leo (LD) Nelson, Portsmouth  
 Madden, Richard M. (Grn) Beighton, Sheffield  
 Maddocks, Malcolm (Con) Hockley, Rochford  
 Madeley, Martyn P. (Grn) Norris Green, Liverpool  
 Madgwick, Michael J. (Lab) Leesland, Gosport  
 Madigan, Michael A. (UKIP) Shadsworth, Blackburn  
 Madley, Sarah R. (Lab) Painswick, Stroud  
 Maestas, Joanna E. (LD) Oxhey, Watford  
 Mageean, Estelle M. (TUSC) Central BAR  
 Maggs, George W.P. (Con) Ashley, Bristol  
 Magne, Jo (Lab) Milnthorpe, South Lakeland  
 Magson, Carolyn (Lab) Knowle, Bristol  
 Maguinness, Neil (Con) Mash Barn, Adur  
 Maguinness, Noreen (Grn) Old Swan, Liverpool  
 Maguire, Catherine M. (Grn) Wordsley, Dudley  
 Maguire, Kevin (Lab) Wensum, Norwich  
 Mah, Magid (Grn) Broomhill, Sheffield  
 Mahabadi, Matthew (Lab) Ravensthorpe, Peterborough  
 Maher, Brian (Lab) Poplars, Warrington  
 Maher, Tahir (LD) Wescott, Wokingham  
 Mahiaini, Njoki (Lab) Histon, South Cambs  
 Mahmood, Qaiser (LD) Holywell, Watford  
 Mahmood, Rifat (LD) C. Rochdale, Rochdale  
 Mahmood, Tariq (Con) Wensley Fold, Blackburn  
 Mahmood, Tariq (LD) City, Bradford  
 Mahon, Donald (Lab) Oxted North, Tandridge  
 Mahoney, Sarah (UKIP) Canvey Island E, Castle Pt  
 Mahroof, Mohammed (LD) Crookes, Sheffield  
 Main, Peter H. (LD) Bedminster, Bristol  
 Mair, Helena M. (Lab) Park, Lincoln  
 Maison, Amanda S.H. (Con) Netteswell, Harlow



Maize, Carol (Grn) Ryton, Gateshead  
 Makepeace-Browne, Wendy (CCH) Fleet C, Hart  
 Makinson, Andrew K. (LD) Church, Liverpool  
 Makinson, Caroline (Lab) Royston BAR  
 Makinson, Jeanete (LD) Anfield, Liverpool  
 Makinson, Peter L. (BIG) North East BAR  
 Makowski, Jakub (LD) Berechurch, Colchester  
 Makunura, Mara (Con) Cherrywood, Rushmoor  
 Malcolm, Edward (Lab) Simonside, S Tyneside  
 Malcolm, Hazel (Lab) Bushbury North,  
 Wolverhampton  
 Malcolm, Peter (Lab) W. Heywood, Rochdale  
 Malik, Ash (Con) Bush Fair, Harlow  
 Malik, Elliott L. (Con) St Thomas, Exeter  
 Malik, Hugo (Lab) Nelson, Norwich  
 Malik, Sajjad (Lab) Cowley Marsh, Oxford  
 Malin, Alan R. (UKIP) Cunningham, St Albans  
 Malinowski, Yan L. (LD) Bowthorpe, Norwich  
 Malkin, Lorna J. (Lab) Pontefract N, Wakefield  
 Mallinder, Barbara L. (LD) Barton, Oxford  
 Mallinder, Jeanette Martin (Lab) Dinnington,  
 Rotherham  
 Mallinson, Andrew C. (Con) Cowling, Craven  
 Mallinson, Jeffrey F. (UKIP) Euxton N, Chorley  
 Mallon, Kieron P. (Con) Banbury Calthorpe,  
 Cherwell  
 Mallon, Robert (Lab) Westcott, UKIP  
 Malman, Theresa (Lab) St Mary's, North Tyneside  
 Malocco, Martin J. (Grn) Roebuck, Stevenage  
 Malocco, Mike (Grn) Shephall, Stevenage  
 Malpas, Peter (Con) Heath Charnock, Chorley  
 Maltby, Megan C. (Grn) St Anne's, Colchester  
 Maltby, Nick (Lab) Park, Tunbridge Wells  
 Mamo, Joe (Con) Heath, Maidstone  
 Manby, Christopher J. (Con) Stanway, Colchester  
 Mancey, Chloe S. (Con) Ravenscliffe, Newcastle-  
 U-L  
 Manclark, David (Con) Canvey Island N, Castle Pt  
 Manco, Ollie (Lab) Ancoats, Manchester  
 Mandry, Kay (Con) Hill Head, Fareham  
 Manduca, Carol S.S. (Con) Virginia Water,  
 Runnymede  
 Maniatt, Mark S. (UKIP) Cross Gates, Leeds  
 Manku, Gurcharan S. (Con) Langley Kederminster,  
 Slough  
 Manley, Christopher J. (Grn) Banbury Ruscote,  
 Cherwell  
 Manley, Karen M. (TUSC) South, NE Lincs  
 Manley-Green, Bryan (LD) Old Warley, Sandwell  
 Mann, Darshan S. (LD) Eastleigh South, Eastleigh  
 Mann, John W. (Grn) Westgate, Ipswich  
 Mann, Joy (LD) Gade Valley, Three Rivers  
 Mann, Mark (LD) Stonesfield, West Oxon  
 Mann, Paul M. (LD) Keighley Central, Bradford  
 Mann, Sarah (Lab) Chandlers Ford East, Eastleigh  
 Manners, Ian B. (Lab) Saddleworth South, Oldham  
 Manning, Daniel R. (YorkF) Northowram,  
 Calderdale  
 Manning, Jon (LD) Stanway, Colchester  
 Manning, Patrick J.P. (Lab) Lakenham, Norwich  
 Manning, Ray M.A. (Con) Willingham, S Cambs  
 Manning, Robert G. (Con) Didsbury East,  
 Manchester  
 Manning, Shimit (UKIP) Childwall, Liverpool  
 Manns, Dick (Con) Redland, Bristol  
 Manovitch, Ben (Grn) Gleadless Valley, Sheffield  
 Mansfield, Paul R. (Grn) Westborough, Southend  
 Mansfield, Paul S. (Con) Cokeham, Adur  
 Mantle, Ian (Lab) Letchworth East, North Herts  
 Maple, Chris (LD) Emsworth, Havant  
 Mapplebeck, Paul (Lab) Stroud Farmhill, Stroud  
 March, Howard J. (Grn) St Margaret, Swindon  
 March, Jane (Con) Brenchley, Tunbridge Wells  
 Marchant, Deborah E. (Lab) Oxhey, Watford  
 Marchmont, Rosemarie J. (UKIP) Grange,  
 Gloucester  
 Marcus, Paula J. (Con) Canalside, Woking  
 Margetts, Charles W. (Con) Finchampstead  
 North, Wokingham  
 Marjoram, John (Grn) Stroud Trinity, Stroud  
 Marken, Aodan P. (Grn) Broomhill, Sheffield  
 Markiewicz, Steven (Con) Welwyn E, Welwyn Hatf  
 Marklew, Jennifer M. (Grn) Wolverton, Milton  
 Keynes  
 Marks, Ian G. (LD) Lymm North, Warrington  
 Marks, Pam (LD) Orford, Warrington  
 Marles, Steve (Lab) Silverwood, Rotherham  
 Marlow, Liz (Con) Hawkwell West, Rochford  
 Maroof, Mohammad (Lab) Nether Edge, Sheffield  
 Marriott, Angelina D. (Con) Hullbridge, Rochford  
 Marriott, Colin L.F. (Grn) Sutton New Hall, Bam

Marriott, Helen E. (Grn) Thornton, Bradford  
 Marriott, Sandra (UKIP) Rawmarsh, Rotherham  
 Marritt, Chris (LD) Ashton-Upon-Mersey,  
 Trafford  
 Marron, Liz (Lab) Cheadle Hulme N, Stockport  
 Marron, Timothy T. (UKIP) Castle, Newcastle  
 Marrow, Paul (Con) Livesey, Blackburn  
 Marsden, Adam E. (Con) Woolton, Liverpool  
 Marsden, Arron M. (UKIP) Littleover, Derby  
 Marsden, Jade (Con) Cressington, Liverpool  
 Marsden, Lesley (UKIP) Hayling East, Havant  
 Marsh Barrie (Con) Wingfield  
 Marsh, Brian A. (LD) Dursley, Stroud  
 Marsh, Frank A.S.M. (LD) Peartree, Welwyn Hatf  
 Marsh, Janet (Lab) Silhill, Solihull  
 Marsh, Roy (UKIP) Smithills, Bolton  
 Marsh, Ruth P. (Con) Brinsworth, Rotherham  
 Marsh, Timothy (Con) Burngreave, Sheffield  
 Marshall, Alan V. (LD) Wales, Rotherham  
 Marshall, Ann (Lab) Fens, Hartlepool  
 Marshall, Christine (Lab) Doxford, Sunderland  
 Marshall, Christine J. (UKIP) St John's, Tunbridge  
 Wells  
 Marshall, Christopher J. (UKIP) Fulwell,  
 Sunderland  
 Marshall, Don (Con) Ackworth, Wakefield  
 Marshall, Henry (UKIP) Tynemouth, N Tyneside  
 Marshall, Ian E. (UKIP) Chellaston, Derby  
 Marshall, Jess (Grn) Westwood, Coventry  
 Marshall, John-Daniel (UKIP) Woodhouse,  
 Sheffield  
 Marshall, Kenneth Rodney (Con) Keppel,  
 Rotherham  
 Marshall, Marilyn (Con), Rotherham East,  
 Rotherham  
 Marshall, Mary (LD) Claygate, Elmbridge  
 Marshall, Paul K.R. (Grn) Swanside, Knowsley  
 Marshall, Paula S. (Grn) West Heath, Rushmoor  
 Marshall, Stephen J. (LD) Hardway, Gosport  
 Marshall, Trevor G. (UKIP) Molesey E, Elmbridge  
 Marshall-James, George E. (Con) St Luke,  
 Winchester  
 Marston, Glyn (Con) Willenhall North, Walsall  
 Martin, Ann (Lab) Brighouse, Calderdale  
 Martin, Anna C. (LD) Cressington, Liverpool  
 Martin, Chris (Lab) Hagley, Cannock Chase  
 Martin, Chris (UKIP) Netley Abbey, Eastleigh  
 Martin, Christian A. (LD) Henbury, Bristol  
 Martin, Christopher D. (Lab) Hoe Valley, Woking  
 Martin, David H. (LD) Flixton, Trafford  
 Martin, Doris (LD) Mash Barn, Adur  
 Martin, Eleanor J.M. (Grn) Church, Liverpool  
 Martin, Gail (Con) Oxhey, Watford  
 Martin, Gary W. (UKIP) Mercian, Tamworth  
 Martin, John (Con) Heathlands, Woking  
 Martin, John (Lab) Brockmoor, Dudley  
 Martin, John A. (Con) Hemsworth, Wakefield  
 Martin, Jonathan W. (Grn) Freemantle,  
 Southampton  
 Martin, Judith M. (Win Ind) St Michael,  
 Winchester  
 Martin, Kate (Con) Castle, Colchester  
 Martin, Laura E. (Con) St Peter's, Tameside  
 Martin, Lesley (UKIP) West Leigh, Southend  
 Martin, Nicky (IHC) Mitton, Wyre Forest  
 Martin, Paul (Con) Failsworth West, Oldham  
 Martin, Paul N. (Grn) Wales, Rotherham  
 Martin, Phil (Lab) Chertsey South, Runnymede  
 Martin, Rhys (Grn) Epping Lindsey, Epping Forest  
 Martin, Roger J. (Lab) Elmbridge, Gloucester  
 Martin, Rose (Con) Paddock, Walsall  
 Martin, Russell (Con) Southcote, Reading  
 Martin, Seamus (UKIP) Kersal, Salford  
 Martin, Simon D. (Con) Park Gate, Fareham  
 Martin, Steve (LD) Manor, Adur  
 Martin, Stuart (Lab) Bretton, Peterborough  
 Martin, Tony (Lab) Trinity, Burnley  
 Martins, Desmond (Lab) Ockendon, Thurrock  
 Martins, Rabi (LD) Central, Watford  
 Martin-Wells, Andrew (Con) Burn Valley,  
 Hartlepool  
 Martin-Wells, Ray (Con) Rural West, Hartlepool  
 Maru, Shanti (Con) South Oxhey, Three Rivers  
 Marwa, Sardul (Lab) Blythe, Solihull  
 Marx, Mike (TUSC) Peartree, Southampton  
 Masey, Brenda M. (Lab) Southmead, Bristol  
 Mashiter, Ray (Lab) Ordsall, Salford  
 Masih, Asha (Con) Radford, Coventry  
 Maslin, Sally (LD) Westham East, Weymouth  
 Mason, Ann-Marie (Con) Hengrove, Bristol  
 Mason, Carl M. (Brit Res) Nunnery, Worcester

Mason, Charles M. (UKIP) Ashley, St Albans  
 Mason, Christine (Res) Hawkwell West, Rochford  
 Mason, Dan (UKIP) Staple Tye, Harlow  
 Mason, Elliot (Res) Hawkwell East, Rochford  
 Mason, Harry T. (UKIP) Old Harlow, Harlow  
 Mason, Hugh L. (LD) St Jude, Portsmouth  
 Mason, Jan (LD) Silhill, Solihull  
 Mason, John (Res) Hawkwell West, Rochford  
 Mason, Kay M. (LD) Welwyn W, Welwyn Hatfield  
 Mason, Lawrence A.L. (Lab) St Bartholomew,  
 Winchester  
 Mason, Lorraine E. (Grn) Charlton Kings, Cheltenham  
 Mason, Marion A. (UKIP) Woodfield, Stevenage  
 Mason, Paul (Lab) Beardwood, Blackburn  
 Mason, Pete (Grn) Hollington, Hastings  
 Mason, Robert J. (LD) Alvaston, Derby  
 Masri, Paul (Grn) Frome Vale, Bristol  
 Masseron, Nadine (Lab) Wescott, Wokingham  
 Massey, Liz (Lab) Hartsholme, Lincoln  
 Massey, Lydia (Lab) Pamber, Basingstoke  
 Massey, Robert M. (Lab) Southville, Bristol  
 Massingham, Bob (UKIP) Bicester West, Cherwell  
 Masterman, Lynn (Lab) Ossett, Wakefield  
 Masters, Barbara W. (LD) Broomhill, Sheffield  
 Masters, Eileen (Lab) Conquest, Hastings  
 Masters, Eleanor J. (Grn) Kings Norton, Bham  
 Masters, Phyl (UKIP) Cullercoats, North Tyneside  
 Masterson, Robert (Con) Norcot, Reading  
 Matewu, Jaion A. (LD) Copnor, Portsmouth  
 Mather, Edward I. (Con) Halliwell, Bolton  
 Mather, Fiona M.M. (Con) St Michael, Winchester  
 Mather, Naheed (Lab) Dalton, Kirklees  
 Mather, Neil (UKIP) Riverside, North Tyneside  
 Mather, Robert D. (UKIP) Howdon, N Tyneside  
 Matheson, Joyce M. (Lab) Cottenham, S Cambs  
 Mathieson, Gemma L. (Grn) Peartree,  
 Southampton  
 Mathieson, Karen (LD) Beverley, Hull  
 Mathon, Dominic J. (LD) Pantiles, Tunbridge Wells  
 Matley, Philip S. (Lab) Bramhall South, Stockport  
 Matthew, Christopher B. (UKIP) St Oswald's,  
 Hyndburn  
 Matthewman, Richard J. (UKIP) Shiregreen,  
 Sheffield  
 Matthews, Aida R. (TUSC) Fallowfield, Manchester  
 Matthews, David (Con) Crooklands, S Lakeland  
 Matthews, Deborah (Lab) Holderness, Hull  
 Matthews, Ian J. (Con) May Bank, Newcastle-U-L  
 Matthews, Peter (LD) Higher Blackley, Manchester  
 Matthews, Vicky (Grn) Longsight, Manchester  
 Matthewson, Michael E. (UKIP) S Oxhey, 3 Rivers  
 Mattock, Brian (Con) Old Town, Swindon  
 Mattock, Glen M. (LD) Illingworth, Calderdale  
 Maughan, Peter J. (LD) Dunston Hill, Gateshead  
 Mauthoor, Bilqees (Lab) Leggatts, Watford  
 Mavin, Chris (Lab) Moor View, Plymouth  
 Mawer, Nicholas E. (Con) Bicester N, Cherwell  
 Mawle, Michael C.J. (Grn) Harefield,  
 Southampton  
 Mawson, Fiona V. (Grn) Bicester West, Cherwell  
 Maxwell, Jenny (Grn) Halesowen South, Dudley  
 Maxwell, Liz (Lab) Minster, Lincoln  
 May, Jim (LD) Finchampstead South, Wokingham  
 May, Mario (Grn) Letchworth SW, North Herts  
 Mayer, Charlie (Lab) Bowdon, Trafford  
 Mayer, Jenni (Con) Skelmersdale S, West Lancs  
 Mayer, Tim (Con) Westwood, Coventry  
 Mayes, Allen (UKIP) Grays Thurrock, Thurrock  
 Mayes, Rosie K. (TUSC) Richmond, Sheffield  
 Maylin, Gary D. (Con) Laindon Park, Basingdon  
 Maynard, Maria B.T. (Con) Redbourn, St Albans  
 Mayne, Terry (Con) Holmwoods, Mole Valley  
 Mayo, Jess (Grn) Clifford, Trafford  
 Mayor, Ben (TUSC) Hyde Park, Leeds  
 McAllister, Denis P. (LD) Penketh, Warrington  
 McAndrew, Christopher P. (TUSC) Fulwood,  
 Sheffield  
 McAnespie, Fiona (LD) Ridgeway, Swindon  
 McArdle, Joe (TUSC) Levenshulme, Manchester  
 McArdle, Rob (TUSC) Lower Stoke, Coventry  
 McArthur-Curtis, Maggie (Lab) Canvey Island  
 Winter Gardens, Castle Point  
 McAsey, Philip L. (Con) Amberley, Stroud  
 McAteer, Lyndsay (Grn) Fairfield, Warrington  
 McBriar, Luis J. (Con) Moorside, Bury  
 McCabe, John (Lab) Somercotes, Amber Valley  
 McCabe, John G. (Lab) Hebburn N, S Tyneside  
 McCabe, Lesley M. (Lab) Westbury-on-Trym,  
 Bristol  
 McCabe, Michael E. (UKIP) Thornton, Bradford  
 McCaffery, Susan P. (UKIP) Billericay E, Basildon

McCall, Douglas (LD) Newport Pagnell South, Milton Keynes

McCall, Mat (Lab) Grange, Gloucester

McCann, Kathryn (Grn) Church, Reading

McCann, Robert (CANPP) Ravenmeols, Sefton

McCann, Thomas D. (LD) Loddon, Wokingham

McCargo, Ian J. (Lab) Horsforth, Leeds

McCarthy, Angela (Lab) Westham W, Weymouth

McCarthy, Edward J. (Con) Knowsley, West Lancs

McCarthy, Karen T. (Lab) Selly Oak, Birmingham

McCarthy, Kathy (LD) Walcot, Swindon

McCarthy, Tony (Lab) Rixton, Warrington

McCartney, Kathleen (Lab) Crawcrook, Gateshead

McCheyne, Roger J. (Con) Brizes, Brentwood

McCloskey, Paul G. (LD) Charlton Kings, Cheltenham

McClurey, John (LD) Whickham S, Gateshead

McClurey, Stuart J. (LD) Blaydon, Gateshead

McClury, Sandra (LD) Crawcrook, Gateshead

McCluskie, Stephen T. (LD) Harington, Sefton

McCollum, Nathan T. (Con) Vivary Bridge, Pendle

McComish, William C. (Grn) Netherton, Dudley

McConnell, Tony (LD) Felling, Gateshead

McCormack, Mark (Lab) Girton, South Cambs

McCormick, Andrew D. (Lab) Brighton Hill South, Basingstoke

McCormick, Fraser G. (LD) Rodbourne Cheney, Swindon

McCormick, Walter B. (Lab) Kempshott, Basingstoke

McCormick, Zoe C. (LD) Gorse Hill, Swindon

McCourt, Rebecca E. (TUSC) Croxteth, Liverpool

McCoy, Maureen (UKIP) Worsley Mesnes, Wigan

McCracken, Anna (LD) Riverside, Liverpool

McCredie, Cherry (LD) Epping Lindsey, Epping For

McCulloch, David C. (Lab) Highwoods, Colchester

McCulloch, Ian D. (Grn) C Southsea, Portsmouth

McCulloch, Natalie J. (Lab) Rufford, West Lancs

McDermid, Kelly M.R. (Ind) Glascoe, Tamworth

McDermid, Matthew A. (Ind) Castle, Tamworth

McDermid, Richard R. (Ind) Belgrave, Tamworth

McDermott, Jan (Lab) Church, Liverpool

McDermott, Phil (Ind) North Turton, Blackburn

McDermott, Tony (Lab) Broadheath, Halton

McDevitt, Damian M. (Grn) Bookham S, Mole Val

McDonagh, Hilary (Grn) Belle Vale, Liverpool

McDonald, Alan P. (Grn) Todmorden, Calderdale

McDonald, Cate (Lab) Gleadless Valley, Sheffield

McDonald, Daud (Ind) St Paul's, Cheltenham

McDonald, Giselle (Con) Riverside, Liverpool

McDonald, Helen E. (Lab) Kursaal, Southend

McDonald, Ian F.S. (Grn) Fant, Maidstone

McDonald, Jacqueline M. (Ind) Hitchin Priory, North Herts

McDonald, Maureen F. (Lab) Yewdale, Carlisle

McDonald, Peter J. (LD) Whittlesford, S Cambs

McDonald, Shaun M.S. (Grn) Gipping, Ipswich

McDonald-Robertson, Mo (UKIP) Allington, Maidstone

McDonald-Walker, Ruaraidh (Lab) Spratton, Daventry

McDonnell, Dennis (Lab) Billinge, St Helens

McDonnell, Ellen (LD) Priory, Exeter

McDonough, Dominic (Con) St Chad's, Sunderland

McEachan, Jane (UKIP) Wallsend, N Tyneside

McEllenborough, Steven (Eng Dem) Warbreck, Liverpool

McElligott, Eileen (Lab) Church, Reading

McElroy, John (Lab) Chowdene, Gateshead

McEvoy, Ron (UKIP) Waltham Abbey S.W. Epping Forest

McEwan, James (Lab) Penn, Three Rivers

McEwen, Maggie (Con) High Ongar, Epping For

McFarlane, Keith I. (UKIP) Eastleigh N, Eastleigh

McGahan, Janice (Con) Manor, Stockport

McGarry-Gribbin, Niamh (Grn) Radcliffe E, Bury

McGarvey, Maureen (Con) Roe Lee, Blackburn

McGaughey, Ewan (Lab) Newnham, Cambridge

McGeachie, Jeff (UKIP) Hartsholme, Lincoln

McGenity, Bill (Lab) Wallasey, Wirral

McGibbon, Calvert C.S. (Lab) Witney W, W Oxon

McGiffen, Steffeny L. (Grn) Ancoats, Manchester

McGiffin, Mark J. (UKIP) Boughton Monchelsea, Maidstone

McGill, Gavin P. (Lab) Church, Bury

McGing, Alma G. (Con) Norris Green, Liverpool

McGinley, Jim (Grn) Clatterbridge, Wirral

McGinley, Liz (Con) Netherton, Hyndburn

McGinley, Patrick J. (Con) Overton, Hyndburn

McGinley, Yvonne (Grn) West Kirby, Wirral

McGlashan, Ken (Lab) Page Moss, Knowsley

McGleenan, Pauline (Con) Newsome, Kirklees

McGlen, Jack (Grn) Monkton, South Tyneside

McGlynn, Kevin N. (Grn) Churchill, Oxford

McGonigle, Brenda (Grn) Park, Reading

McGowan, Frank (UKIP) Eastlands, Rugby

McGowan, Jamie (UKIP) Brunshaw, Burnley

McGowan, Karen (Lab) Birley, Sheffield

McGrath, Martin G. (Lab) Park Street, St Albans

McGrath, Susan (Grn) Ashtead Park, Mole Valley

McGregor, Alisdair (LD) Hipperholme, Calderdale

McGregor, Paul R. (Con) Paston, Peterborough

McGuckin, Alan R. (Lab) Great Corby, Carlisle

McGuin, Bernard W. (Con) Almondsbury, Kirklees

McGuin, Robert W.A. (Con) Greenhead, Kirklees

McGuinness, Andrew (LD) Brooklands, Manchester

McGuinness, Hugh (UKIP) Fair Oak, Eastleigh

McGuinness, Kim (Lab) Lemington, Newcastle

McGuinness, Matt (Grn) Shipley Pk, Amber Valley

McGuire, Michael (UKIP) Felling, Gateshead

McGuire, Rosamund B. (Grn) Hitchin Highbury, North Herts

McGurk, Vicky (Lab) Shadsworth, Blackburn

McGurran, Dolores (Lab) Wickford N, Basildon

McHard, John D. (Con) Old Warley, Sandwell

McHugh, Andrew J. (Con) Banbury Cross, Cherwell

McHugh, Carl (Con) Southey, Sheffield

McHugh, Ian D. (Grn) Halliwell, Bolton

McHugh, Liz (Lab) Hebburn N, South Tyneside

McHugh, Stephen J. (Con) Sale Moor, Trafford

McIntosh, Bridg N. (LD) Oxted South, Tandridge

McIntosh, David A. (Grn) Norwood, Sefton

McIntosh, Sarah-Jayne (Grn) Meols, Sefton

McIntyre, Iona E.J. (Grn) Dorridge, Solihull

McKay, Andy (LD) Holywell, Oxford

McKay, Annette M.E. (Lab) Moorside, Bury

McKay, Charles C. (Con) St Anne's, Colchester

McKay, Maureen (Lab) Martins Wood, Stevenage

McKears, Jane (Grn) Washwood Heath, Bngnam

McKenna, Emmett (Lab) Whitley, Reading

McKenna, Fiona (Grn) Glebe, Lincoln

McKenna, Gary (LD) Bradford, Manchester

McKenna, Jean (Con) De Bruce, Hartlepool

McKenna, Steve (Grn) Redhill East, Reigate

McKenzie, Conor (LD) Jericho, Oxford

McKenzie, James A. (Lab) Hatch Warren, Basingstoke

McKenzie-Smith, Charles (UKIP) Whitburn, South Tyneside

McKeone, Christine (Lab) Bishopstoke E, Eastleigh

McKeown, Karen H. (Lab) Rodborough, Stroud

McKeown, Sarah J. (Grn) Whiteleas, S Tyneside

McKinlay, Don (Lab) Higher Croft, Blackburn

McKinlay, Judith (UKIP) Canvey Island Central, Castle Point

McKinlay, Louise J. (Con) Hutton N, Brentwood

McKinnell, Ian (UKIP) Woolston, Newcastle

McKinnon, Steve (UKIP) Redbridge, Southampton

McKnight, Graham J. (Grn) Northbrook, Worthing

McKuen, Philip (FFK) Northwood, Knowsley

McLachlan, Isla M. (LD) Rusthall, Tunbridge Wells

McLachlan, Rachel (Con) W. Middleton, Rochdale

McLaren, Pete (TUSC) Wolston, Rugby

McLaughlan, Iain P. (UKIP) Orton Waterville, Peterborough

McLaughlin, Christine B.T. (Grn) Flixton, Trafford

McLaughlin, Jean F. (Ind) Tynemouth, N Tyneside

McLaughlin, Maureen (Lab) Latchford West, Warrington

McLaughlin, Pat (TUSC), Rotherham W, Rotherham

McLean, David (UKIP) Coton, Rugby

McLean, David C.L. (Con) Bishop's Waltham, Winchester

McLean, Donald K. (Con) Olney, Milton Keynes

McLean, Joanne (Con) Hough Green, Halton

McLean, Robert J. (Con) Littleborough Lakeside, Rochdale

McLean, Vicki (Con) Monkston, Milton Keynes

McLellan, Philip S. (LD) Coney Hill, Gloucester

McLeod, David J. (Lab) Bishopston, Bristol

McLeod, Ray (UKIP) Peverel, Adur

McLinden, Richard M. (Lab) Warbreck, Liverpool

McLoughlin, Kevin P. (Con) New Bilton, Rugby

McLoughlin, Max (Grn) Shirley S. Solihull

McLoughlin, Steve (Con) Marden, Maidstone

McMahon, Chris (Grn) Walkley, Sheffield

McMahon, Johnny (Con) Cannock S, Cannock Chs

McManus, Julie (Lab) Bidston, Wirral

McManus, Mo (Grn) Avonmouth, Bristol

McMillan, Graham (UKIP) East, Peterborough

McMullan, Joshua J. (Con) Drypool, Hull

McMullen, Anna (Grn) Easton, Bristol

McMullen, Anthony (Lab) Weetslade, N Tyneside

McMurray, Shane (Lab) Bricknell, Hull

McNally, Edward (UKIP) Shoeburyness, Southend

McNally, Jacqueline M. (Con) Westerhope, Newcastle

McNally, Lucy B. (Lab) Portley, Tandridge

McNally, Paul M. (Grn) Winlaton, Gateshead

McNally, Peter (TUSC) Bedwardine, Worcester

McNamara, Jess (Con) Whitefield, Pendle

McNamara, Paul C. (Lab) Egguckland, Plymouth

McNamara, Sarah (Grn) Thames, Reading

McNeely, Rose (Lab) Boston Castle, Rotherham

McNeil, Andrew (Con) Bushbury N, Wolverhampto

McNeil, John R. (Con) Wardley, Gateshead

McNeill, Margaret (LD) Katesgrove, Reading

McNeill, Peter F. (Con) Glebe, Lincoln

McNeill, Tony (Lab) St Neots Eynesbury, Huntingdonshire

McNeill, Veronica (Lab) Page Moss, Knowsley

McNeillie, Joe (Con) Crookes, Sheffield

McNulty, Adrianna (Lab) Moorland, Lincoln

McNulty, Niall D. (Lab) Uppery, Carlisle

McPake, Vanessa (LD) Monkston, Milton Keynes

McPherson, Jo (Con) Hawkwell East, Rochford

McPherson, Matthew T. (Con) S Jesmond, Newcastle-Upon-Tyne

McQueen, Donald (Grn) Orrell, Wigan

McQuire, Zoe (Con) Park, Watford

McShane, John (TUSC) Stanborough, Watford

McSweeney, Pete (LD) Arnside, South Lakeland

McTernan, Lela H. (Grn) Henbury, Bristol

McWilliams, Marian (Con) Walkergate, Newcastle-Upon-Tyne

Mead, Brian P. (Lab) Stoke Bishop, Bristol

Mead, John P. (Lab) Shephall, Stevenage

Mead, Olly (Lab) Horfield, Bristol

Meadowcroft, Miranda (Grn) St Mary's, Oldham

Meadows, David J. (Con) Scott, West Lancs

Meagan, Aidan (Con) Farnworth, Bolton

Meal, Jeremy R. (LD) Bramhall South, Stockport

Mean, Mick (UKIP) Warboys, Huntingdonshire

Means, Beryl E. (Lab) Brislington West, Bristol

Mear, Barry J. (Lab) Cokeham, Adur

Mears, Helen (Grn) Hillside, Adur

Meatcher, Mark R. (Grn) Chalkwell, Southend

Medhurst, Annette (Lab) Evendons, Wokingham

Mednick, Annabel (Lab) Castle Hill, Ipswich

Meeds, Philip (UKIP) Gunthorpe, Peterborough

Meehan, Albert S. (UKIP) Stockland Green, Bham

Meeson, Ken (Con) Dorridge, Solihull

Meeson, Tony (Con) Eastlands, Rugby

Meftah, Shapour (Con) Trumpington, Cambridge

Mehat, Jagdeep S. (Con) Sharston, Manchester

Mehban, Omar (Con) Valley, Rotherham

Mehdi, Dina (Lab) St James, Castle Point

Mehta, Binita (Con) Park, Watford

Meldrum, Ron (Grn) Woolston, Southampton

Melia-Jones, Chris (Grn) County, Liverpool

Melia-Jones, James A. (Grn) Clubmoor, Liverpool

Melias, Matt (Con) Avonmouth, Bristol

Melides, Vasos S. (Con) Moorland, Lincoln

Meller, Keith (Con) Hayton, Carlisle

Mellish, Helena J. (Grn) Reddish North, Stockport

Melvin, Dawn (Con) Westgate, Gloucester

Memmott, Pauline S. (LD) Darnall, Sheffield

Mendelson, Felicity A. (Lab) South Jesmond, Newcastle-Upon-Tyne

Mendez, Linda (Lab) Welham Grn, Welwyn Hatf

Menzies, Rob (UKIP) St John, Worcester

Mephram, Tony (Con) Banbury Grimsbury, Cherwell

Mercer, Bill (Lab) Cowling, Craven

Mercer, Bonnie (Grn) Baguley, Manchester

Mercer, Deborah (Con) Downhall, Rochford

Mercer, Sandra (Con) Chorley NW, Chorley

Mercieca, Christopher E. (UKIP) Stanground South, Peterborough

Mercieca, Lisa J. (UKIP) Stanground South, Peterborough

Merrett, Nevvy (LD) St Mary's, Adur

Merrick, David (Con) Trinity, Rochford

Merrill, Jason M. (Con) Bretton, Peterborough

Merry, Isobel C. (Lab) Castle, Colchester

Merry, Philip G. (Con) Oxton, Wirral

Metcalf, Ian (UKIP) Briercliffe, Burnley

Metcalf, Jack J. (TUSC) Moston, Manchester

Metcalfe, Alan (TUSC) Kersal, Salford  
Metcalfe, Peter G. (Con) Southwick Green, Adur  
Metcalfe, Ric (Lab) Glebe, Lincoln  
Meudec, Sophie J.M. (Lab) Whitton, Ipswich  
Meyland-Smith, Lis (LD) Hatfield E, Welwyn Hatf  
Miah, Dobir (Lab) Norden, Rochdale  
Miah, Jamal (Lab) Covingham, Swindon  
Miah, Raja (Lab) Hyde Werneth, Tameside  
Miah, Shazu (LD) Offmore, Wyre Forest  
Miah, Syed S. (Lab) Rural West, Hartlepool  
Miall, Ken (Con) Maiden Erlegh, Wokingham  
Mian, Naz (UKIP) St James', Tunbridge Wells  
Michaelides, George (Con) Northaw, Welwyn Hatf  
Michallat, Henry (Con) Avonmouth, Bristol  
Micklewright, Richard (Con) Ravensthorpe, Daventry  
Middleditch, James A. (UKIP) Greenstead, Colchester  
Middlehurst, Aimi (Con) Tipps Cross, Brentwood  
Middlemiss, Douglas I. (Con) Hetton, Sunderland  
Middleshaw, Richard A. (Grn) Smithills, Bolton  
Middleton, Anne (Con) Hellaby, Rotherham  
Middleton, Christopher N. (Con) Sitwell, Rotherham  
Middleton, Ian M. (Grn) Bicester North, Cherwell  
Middleton, Janice (LD) Keppel, Rotherham  
Middleton, Jim (Lab) Droylsden E. Tameside  
Middleton, Jude (Lab) Chertsey Meads, Runnymede  
Middleton, Katriona J. (LD) Besses, Bury  
Middleton, Melanie J. (Lab) Wonston, Winchester  
Middleton, Michael D. (Con) Wednesbury S., Sandwell  
Middleton, Steve (LD) Unsworth, Bury  
Middleton, Tony (UKIP) Bablake, Coventry  
Midgley, Joanna R. (Lab) Chorlton Park, Manchester  
Midgley, John (UKIP) London Colney, St Albans  
Midgley, Pat (Lab) Manor Castle, Sheffield  
Mignot, Trevor (LD) Bishopstoke East, Eastleigh  
Miks, Catherine E. (Lab) Lower Stoke, Coventry  
Milburn, Amy-Jane (Con) Hebburn N, S Tyneside  
Milburn, Fiona A. (Con) Fellgate, South Tyneside  
Milburn, Jeffery E. (Con) Cleadon, South Tyneside  
Milburn, Joanna (Con) Hebburn N, S Tyneside  
Milburn, Tom (Grn) Newtown, Exeter  
Miles, Aaron J.M. (Lab) Chadlington, West Oxon  
Miles, David C. (Grn) Liden, Swindon  
Miles, Jennifer A. (Grn) Walcot, Swindon  
Miles, Jenny (Lab) Cainscross, Stroud  
Miles, Louise M. (Lab) Oxley, Wolverhampton  
Miles, Norman L. (Lab) Wolverton, Milton Keynes  
Milestone, Sue (Lab) Cotham, Bristol  
Millar, Chris (Con) Long Buckley, Daventry  
Millar, Gary (Lab) Old Swan, Liverpool  
Millar, Patrick A.E. (UKIP) Ore, Hastings  
Millard, Tracy S. (Lab) Tuffley, Gloucester  
Miller, Andrew G. (Con) Podsmead, Gloucester  
Miller, Gordon C. (UKIP) Budshead, Plymouth  
Miller, John S. (UKIP) Amington, Tamworth  
Miller, Julia A. (Con) Bradwell S, Gt Yarmouth  
Miller, Louise V. (Grn) St Nicolas, Adur  
Miller, Richard G. (Grn) Chertsey S, Runnymede  
Miller, Stephen C. (Con) Bishop's Waltham, Winchester  
Miller, Thomas K. (UKIP) Bryn, Wigan  
Miller, Wendy M. (Grn) Peverell, Plymouth  
Miller-Swann, Penny (Grn) Crumpsall, Manchester  
Milliken, Dean J. (UKIP) Howlands, Welwyn Hatf  
Milliken, James A. (UKIP) Hollybush, Welwyn Hatf  
Millington, Christopher (LD) Old Harlow, Harlow  
Millman, Chris (Grn) Hotwells, Bristol  
Millner, Gillian R. (Con) Old Town BAR  
Mills, David (UKIP) Moreton & Fyfield, Epping For  
Mills, Fiona R. (UKIP) Morton, Carlisle  
Mills, Garry (Lab) Barton, Gloucester  
Mills, Heather (Con) Holywells, Ipswich  
Mills, Jamie (Con) Netley Abbey, Eastleigh  
Mills, Jerry (Con) Long Ditton, Elmbridge  
Mills, Jill (Grn) Marshallswick South, St Albans  
Mills, Kay F. (Lab) Hucclecote, Gloucester  
Mills, Layton M. (UKIP) Eye, Peterborough  
Mills, Liz (Lab) Clarence, St Albans  
Mills, Mairi (Grn) Kingsholm, Gloucester  
Mills, Mark (Con) Greensclough, Rossendale  
Mills, Maureen K.P. (Lab) Halsall, West Lancs  
Mills, Mo (Lab) Vicarage, Watford  
Mills, Norman (LD) Knotty Ash, Liverpool  
Mills, Philips D. (LD) Erdington, Birmingham  
Mills, Steve (UKIP) Astley, Wigan  
Millward, Daryl B. (Con) St Thomas's, Dudley  
Millwood, Richard (Lab) Shenfield, Brentwood

Milne, Bob (Con) Lodge, Rochford  
Milne, Malcolm (UKIP) Central, Worthing  
Milne-Home, Alastair J. (Con) Banbury Cross, Cherwell  
Milner, Ella (TUSC) Pin Green, Stevenage  
Milner, Robin D. (UKIP) Pyrford, Woking  
Milner, Walter W. (Grn) Bablake, Coventry  
Milner-Barry, Jane (Lab) Old Town, Swindon  
Milnes, Brian (LD) Sawston, South Cambs  
Milton, Stephen (LD) Silverhill, Hastings  
Minal, Frank E. (Lab) C Southsea, Portsmouth  
Miney, Neil L. (UKIP) St Gabriel's, Knowsley  
Minhas, Jamil (LD) Leggatts, Watford  
Minnette, Kevin (Lab) Ramsey, Huntingdonshire  
Minnis, Meenakshi (LD) Brooklands, Trafford  
Mintoff, Sharon E. (Lab) Swaythling, Southampton  
Mir, Abdus S. (Grn) Milkstone, Rochdale  
Mir, Amna (Lab) Smallbridge, Rochdale  
Mirfin-Boukouris, Helen (Lab) Beighton, Sheffield  
Mirza, Mohammed I. (LD) Manningham, Bradford  
Mirza, Shouket (Con) Wolverton, Milton Keynes  
Mishaq, Asan (Con) Amblecote, Dudley  
Misiri, Kim (UKIP) Gensing, Hastings  
Miskell, Ben (Lab) Arbourthorne, Sheffield  
Mistry, Champak G. (Lab) Harper Green, Bolton  
Mistry, Ish (Lab) New Bilton, Rugby  
Mistry, Margaret (LD) Haydon Wick, Swindon  
Mistry, Ravi B. (Con) Rokeby, Rugby  
Mitchell, Adam J. (Con) Longmeadow, Stevenage  
Mitchell, Alex (Lab) Rainford, St Helens  
Mitchell, Basil (Con) Appleton, Warrington  
Mitchell, Cathy (Lab) Burtonwood, Warrington  
Mitchell, David W. (TUSC) Humberston, NE Lincs  
Mitchell, Dorothy M. (Con) Cobham, Elmbridge  
Mitchell, Florence (Con) Hershaw VII, Elmbridge  
Mitchell, Hilary G. (Lab) Wakefield W, Wakefield  
Mitchell, Jenna L. (Con) St Stephen, Worcester  
Mitchell, June P. (UKIP) Hengrove, Bristol  
Mitchell, Katharine (LD) Westlands, Newcastle-U-L  
Mitchell, Kevin J. (LD) Duryard, Exeter  
Mitchell, Leslie (UKIP) C Meon Valley, Winchester  
Mitchell, Lynne L. (Con) Rastrick, Calderdale  
Mitchell, Malcolm (LD) Castle Hill, Ipswich  
Mitchell, Michael N. (LD) Duryard, Exeter  
Mitchell, Robert G. (Con) Dalston, Carlisle  
Mitchell, Roger J. (LD) Budshead, Plymouth  
Mitchell, Stephen (UKIP) Norden, Rochdale  
Mitchell, Warren (UKIP) W. Middleton, Rochdale  
Mitra, Barbara M. (Grn) Nuntery, Worcester  
Mizgier, Bartosz (Grn) Mersea, Colchester  
Moakler, Sarah L. (Grn) Town, Calderdale  
Mocklett, Mischa (Con) Eden, Rossendale  
Moffat, James (Con) Hedgesford North, Cannock Chase  
Moffat, Sue (Lab) Audley, Newcastle-Under-Lyme  
Moffatt, Des (Lab) Rodbourne Cheney, Swindon  
Mogridge, Bry W. (Lab) Mersea, Colchester  
Mohamed, Abtisam (Lab) Firth Park, Sheffield  
Mohammed, Adam (Lab) Paddock, Walsall  
Mohammed, Rashid (Con) Pyrford, Woking  
Mohammed, Shaffaq (LD) Ecclesall, Sheffield  
Mohammed, Sohail S. (LD) Darnall, Sheffield  
Mohr, Andi (Grn) Wollaston, Dudley  
Moitie, Graeme (UKIP) Ashton, Preston  
Moles, Andy (LD) Northfield, Birmingham  
Mollison, Keith (Grn) Chapel Allerton, Leeds  
Molloy, Austin (UKIP) Whitehall, Blackburn  
Moloney, Pat (LD) Childwall, Liverpool  
Molyneux, David T. (Lab) Ince, Wigan  
Monaghan, Mary (Lab) Northenden, Manchester  
Monckton, Tim (Con) Dene, Newcastle  
Monk, Andy (UKIP) Fletton & Stanground, Peterborough  
Monk, Robin (UKIP) Buckingham, Adur  
Monkcom, Enid (UKIP) Tuebrook, Liverpool  
Monkcom, Stuart J. (UKIP) West Derby, Liverpool  
Monkhouse, David J. (UKIP) Westerhope, Newcastle-Upon-Tyne  
Monkman, Wayne (LD) Holmwoods, Mole Valley  
Monks, Ben (Lab) Willingham, South Cambs  
Monks, Ken (Lab) Cowplain, Havant  
Monro, Brian (UKIP) Newport Pagnell North, Milton Keynes  
Montague, Leo (LD) Newport Pagnell North, Milton Keynes  
Montgomery, Eve (LD) W St Leonard's, Hastings  
Montgomery, Sharon (Lab) St Michael, Winchester  
Moody, Colin (UKIP) Yaxley, Huntingdonshire  
Moon, Paul (Con) Hesketh, West Lancs  
Moon, Perran H.R. (Lab) Cropredy, Cherwell  
Moon, Raymond P. (Lab) Capel, Tunbridge Wells

Moon, Susan (Lab) Cropredy, Cherwell  
Moon, Vince (Lab) Werrington, Peterborough  
Mooney, Andrew (Lab) Titchfield Cmn, Fareham  
Mooney, Linda (Lab) Shevington, Knowsley  
Moore, Andy (UKIP) Eastleigh Central, Eastleigh  
Moore, Ann (UKIP) Reddish South, Stockport  
Moore, Brian D. (UKIP) Denton, Newcastle  
Moore, Chris (LD) Chesterton, Newcastle-U-Lyme  
Moore, Chris (TUSC) Cainscross, Stroud  
Moore, Damien (Con) Greifriars, Preston  
Moore, Darren (LD) Avonmouth, Bristol  
Moore, Diana F. (Grn) St David's, Exeter  
Moore, Gordon (Lab) Spital, Tamworth  
Moore, Harry (UKIP) Saddleworth North, Oldham  
Moore, James (LD) Minster, Reading  
Moore, John-Laurence (BNP) Hayling W, Havant  
Moore, Jon (Lab) Westbury-on-Trym, Bristol  
Moore, Nicola S. (Lab) Warsash, Fareham  
Moore, Patricia A. (Con) Mersea, Colchester  
Moore, Phil (UKIP) Temple Newsam, Leeds  
Moore, Richard A. (Con) Billericay West, Basildon  
Moore, Rosemarie (Con) Park, Watford  
Moore, Rosy (Lab) Cherry Hinton, Cambridge  
Moore, Shane (UKIP) Headland, Hartlepool  
Moore, Timothy F. (Lab) Princes Park, Liverpool  
Moore, Tony (UKIP) Heald Green, Stockport  
Moore, Valerie A. (UKIP) Tadworth, Reigate  
Moore, Wendy (Con) Ravenmeols, Sefton  
Moore, Robert A. (Con) St Neots Eynesbury, Huntingdonshire  
Moore, Tony (Con) Trinity, Burnley  
Moorhead, Andy (Lab) Page Moss, Knowsley  
Moorhead, Kay (Lab) St Michael's, Knowsley  
Moorhouse, Jane A. (Grn) Cathedral, Worcester  
Moors, Dawn (UKIP) Crookham West, Hart  
Morales, Louise M.N. (LD) Hoe Valley, Woking  
Moran, Jaimes L. (Grn) Killingbeck, Leeds  
Morbin, James D. (TUSC) Northfield Brook, Oxford  
Mordey, Dale M. (Lab) Hendon, Sunderland  
Morecroft, Sam (TUSC) City, Sheffield  
Moreman, John (Grn) Topsham, Exeter  
Morement, Grant T. (Grn) Silverwood, Rotherham  
Moreton, Jasmine C. (Con) St Paul's, Cheltenham  
Morfe, Sam (Con) Heavitree, Exeter  
Morgan, Alison A. (Grn) Warndon, Worcester  
Morgan, Andrew J. (LD) Hillfields, Bristol  
Morgan, Andy (Con) Heaton & Lostock, Bolton  
Morgan, David W. (Grn) Greenbank, Liverpool  
Morgan, Glenise S. (LD) Redland, Bristol  
Morgan, Graham J. (Lab) Swanside, Knowsley  
Morgan, Howard (Con) Hatfield Vils, Welwyn Hatf  
Morgan, Jade M. (Lab) St Matthew's, Preston  
Morgan, Les (Lab) Latchford West, Warrington  
Morgan, Maggie (Con) Grange, Gosport  
Morgan, Margaret (Lab) Pembury, Tunbridge Wells  
Morgan, Peter (UKIP) Morley North, Leeds  
Morgan, Shane G. (Con) Armley, Leeds  
Morgan, Stephen J. (Lab) Charles Dickens, Portsmouth  
Morgan, Stephen P. (UKIP) Holmwoods, Mole Val  
Morgan, Steve (Con) Grange, Gloucester  
Morgan, Steve (Con) West Heath, Rushmoor  
Moriarty, Daniel P. (Ind) Park Wood, Maidstone  
Morley, Darren (Con) Werrington, Peterborough  
Morley, Glenn (UKIP) Adel, Leeds  
Morley, Matthew (Lab) Stanley, Wakefield  
Morlin, Rosemary (LD) Northfield Brook, Oxford  
Morphet, Nick (Grn) Byker, Newcastle  
Morrall, George A. (Con) Windhill, Bradford  
Morrall, Ian (LD) C Milton Keynes, Milton Keynes  
Morris, Brendan J. (LD) Gawthorpe, Burnley  
Morris, Carl A.G. (Lab) Orsett, Thurrock  
Morris, Cliff (Lab) Halliwell, Bolton  
Morris, Daniel (UKIP) Little Paxton, Huntingdonshire  
Morris, David (Con) Windmill Hill, Bristol  
Morris, Debbie (Con) Moor Park, Three Rivers  
Morris, Dylan H. (LD) Honicknowle, Plymouth  
Morris, Graham D. (Con) Stockwood, Bristol  
Morris, John P. (LD) Brampton, Huntingdonshire  
Morris, Jonathan D. (Lab) St Paul, Winchester  
Morris, Kerri L. (Lab) Orford, Warrington  
Morris, Kevin P. (Lab) Astley Bridge, Bolton  
Morris, Kevin R. (UKIP) Longbridge, Birmingham  
Morris, Laura J. (Ind) Chineham, Basingstoke  
Morris, Mary (UKIP) Harborne, Birmingham  
Morris, Mike (Con) Hook, Hart  
Morris, Nigel (Con) Banbury Calthorpe, Cherwell  
Morris, Paul (NF) Sheldon, Birmingham  
Morris, Peter (Con) Beauchief, Sheffield  
Morris, Richard G.L. (Grn) St John, Worcester

Morris, Scott R. (Con) Swindon Village, Cheltenham  
 Morris, Stephen (Eng Dem) Besses, Bury  
 Morris, Toby J. (Con) Witney North, West Oxon  
 Morrison, Chester (Lab) Tettenhall Regis, Wolverhampton  
 Morrison, Irene L. (Lib) Allerton, Liverpool  
 Morrison, Rob (Grn) Morton, Carlisle  
 Morrissey, Christine (LD) Fenham, Newcastle  
 Morrissey, Julie (Lab) Brentwood S, Brentwood  
 Morrissey, Maggie (Grn) Attleborough, Nuneaton  
 Morrissey, PJ (LD) Lemington, Newcastle  
 Morrissey, Tony (Con) St Anne's, Sunderland  
 Morrow, Alan E. (LD) Billesley, Birmingham  
 Morrow, John (TUSC) Pelaw, Gateshead  
 Morse, Emma A. (Lab) Mincinglake, Exeter  
 Morse, John (UKIP) Melcombe Regis, Weymouth  
 Morse, Norman J. (UKIP) Chirton, North Tyneside  
 Morse, Ralph G. (UKIP) Berechurch, Colchester  
 Morten, Al (Grn) Tadworth, Reigate  
 Mortimer, Andrew (Con) Nascot, Watford  
 Mortimer, Edward (LD) Witney Central, W Oxon  
 Mortimer, Penelope A. (Con) Holywell, Watford  
 Mortimer, Timothy (Con) Callowland, Watford  
 Morton, Chris (Con) Clifton, Bristol  
 Morton, David D. (Con) Belah, Carlisle  
 Morton, Elizabeth J. (TUSC) Gleadless Valley, Sheffield  
 Morton, James (LD) Heanor, Amber Valley  
 Morton, Kevin (Con) Penketh, Warrington  
 Morton, Marguerita (LD) Broadwater, Tunbridge Wells  
 Morton, Sue (Grn) Walkley, Sheffield  
 Mosey, Catherine (TUSC) Kingswood, Nuneaton  
 Moss, Edward A. (LD) May Bank, Newcastle-U-L  
 Moss, Ian E. (Grn) Horfield, Bristol  
 Moss, Kat (Con) Alfreton, Amber Valley  
 Moss, Miriam L. (Grn) Alwoodley, Leeds  
 Moss, Stuart A. (Lab) Bicester West, Cherwell  
 Mossman, Dave (Con) Hardwicke, Stroud  
 Mottram, Lee W. (Con) Duryard, Exeter  
 Mould, Richard L. (Con) Bicester East, Cherwell  
 Mounfield, Carol (Con) Timperley, Trafford  
 Mount, Anthony (UKIP) Sutton, Hull  
 Mountain, Toby (Res) Sweyne Park, Rochford  
 Mountjoy, Andrew D. (Lab) Basing, Basingstoke  
 Mountjoy, Oliver H. (LD) Kingswood, Stroud  
 Mower, James A. (UKIP) Chafford, Thurrock  
 Moyle, Peter J. (Con) St John's, Rushmoor  
 Moyses, Maria L. (LD) Harpenden S, St Albans  
 Mozol, Anna (LD) Quedgeley Severn, Gloucester  
 Muat, David (UKIP) Dene, Newcastle  
 Mucklow, Stephanie D. (LD) Pedmore, Dudley  
 Mudd, Robert (UKIP) E. Middleton, Rochdale  
 Muddiman, Lois K. (Grn) Jericho, Oxford  
 Muddyman, Andy (Con) Weybridge Riv'side, Elmbridge  
 Muggeridge, Stephen F. (Grn) Shepway North, Maidstone  
 Muir, Tony (Con) Mitton, Wyre Forest  
 Mulholland, Richard (Lab) Central, Worthing  
 Mullaney, Beverley W. (Lab) Thornton, Bradford  
 Mullaney, Martin J.P. (LD) Moseley, Birmingham  
 Mullaney, Mark R. (Grn) Greetland, Calderdale  
 Mullard, Stefan P. (Lab) Staple Tye, Harlow  
 Mullen, John A. (Lab) Barton, Salford  
 Mullen, Rachel L. (Lab) Windy Nook, Gateshead  
 Mullett, James R. (Lab) New Haw, Runnymede  
 Mullett, Jon (Grn) Leigh, Southend  
 Mullins, Chris (Lab) Gossops Green, Crawley  
 Mullins, Eamonn M. (Con) Knottingley, Wakefield  
 Mullins, Mike (LD) Bedwardine, Worcester  
 Mulvenna, Tommy (Lab) Valley, North Tyneside  
 Mummary, Malcolm T. (UKIP) Hall Green, Bham  
 Munby, Steve (Lab) Riverside, Liverpool  
 Munday, Phil (Lab) St Faith's, Havant  
 Mundry, Hans J. (Lab) Latchford East, Warrington  
 Mundry, Karen (Lab) Latchford East, Warrington  
 Mundy, Rachel (Con) Chesterton, Newcastle-U-L  
 Munford, Stephen M. (Ind) Boughton Monchelsea, Maidstone  
 Munir, Maria (LD) Vicarage, Watford  
 Munkley, David (Con) Crippenham Green, Slough  
 Munkonge, Chewe E. (Lab) Quarry, Oxford  
 Munn, Roy (Lab) Beauchief, Sheffield  
 Munnerly, Brian C. (UKIP) Baldock Town, N Herts  
 Munro, Alison L. (LD), Kirkleesburton, Kirklees  
 Munro, Marina (Con) Empress, Rushmoor  
 Munslow, Richard J. (Con) Marfleet, Hull  
 Murday, Andrew J. (Lab) Nidd Valley, Harrogate

Murdoch, Jason (UKIP) Finchampstead South, Wokingham  
 Murfitt, Cicely A.E. (Ind) The Mordens, S Cambs  
 Murgatroyd, Anne (UKIP) Bramley, Leeds  
 Murgatroyd, Joe (UKIP) Hyde Park, Leeds  
 Murison, Henri F. (Lab) Ilkley, Bradford  
 Murphy, Anne M. (Lab) Crookes, Sheffield  
 Murphy, Annette (Lab) Deddington, Cherwell  
 Murphy, Anthony (Grn) Washington East, Sunderland  
 Murphy, Bonnie J. (Grn) Highwoods, Colchester  
 Murphy, Brendan (LD) Stanwix Urban, Carlisle  
 Murphy, Edward (Lab) Ravensthorpe, Peterboro  
 Murphy, Frances M. (Lab) Bitterne, Southampton  
 Murphy, Frank (Con) Gunthorpe, Peterborough  
 Murphy, Ian (Lab) Meriden, Watford  
 Murphy, John (Con) Newtown, Exeter  
 Murphy, Josephine P. (LD) W Heath, Rushmoor  
 Murphy, Kris (Con) St George Central, Bristol  
 Murphy, Laurence (Lab) Stockton Hth, Warrington  
 Murphy, Marcus T. (Con) Rowner, Gosport  
 Murphy, Mike (Lab) Northwood, Knowsley  
 Murphy, Paula M. (Lab) Molyneux, Sefton  
 Murphy, Robert (Grn) City, Sheffield  
 Murphy, Shaun P.J. (LD) Cherrywood, Rushmoor  
 Murphy, Terry S.M. (TUSC) Beauchief, Sheffield  
 Murray, Alasdair J. (LD) Marston, Oxford  
 Murray, Anne E. (Con) Horsell, Woking  
 Murray, Claire E. (LD) Cowley, Oxford  
 Murray, Keith (Con) Meadowhead, Blackburn  
 Murray, Kiernon (Grn) Tudor, Watford  
 Murray, Kyle (Con) Windy Nook, Gateshead  
 Murray, Matt (Con) Ripley & Marehay, Amber Valley  
 Murray, Neil M. (Lab) Carholme, Lincoln  
 Murray, Nick (Lab) Washburn, Harrogate  
 Murray, Peter (Grn) Fulwell, Sunderland  
 Murray, Peter J. (Con) Dearne North BAR  
 Murray, Su (Grn) Central, Watford  
 Murray, Trevor C. (Con) Felling, Gateshead  
 Murray-Jenkins, Keith (UKIP) Southborough, Tunbridge Wells  
 Murtagh, Kizzi (Grn) Redlands, Reading  
 Musgrave, Chris (Lab) Alphington, Exeter  
 Musk, Lucy (Lab) Haldens, Welwyn Hatfield  
 Muslim, Nadim (Con) Compton, Bolton  
 Muspratt, Christina C. (Lab) Bebington, Wirral  
 Mussi, Aldo (Grn) Old Warley, Sandwell  
 Mustafa, Jad (UKIP) Hargate, Peterborough  
 Mustona, Anwen D. (Lab) E Park, Wolverhampton  
 Mutch, Sonia L. (Lab) Canvey Island N, Castle Pt  
 Muttock, Timothy (LD) Burtonwood, Warrington  
 Mutton, Mal (Lab) Radford, Coventry  
 Mutton, Victoria J. (UKIP) Croft Baker, NE Lincs  
 Muylers, Sally J. (Lab) Crouch, Basildon  
 Myatt, Ann E. (Con) Hawkshead, South Lakeland  
 Myatt, Tim (Con) Marston Moor, Harrogate  
 Myers, Chris (Lab) Long Buckby, Daventry  
 Myers, David B. (Con) Chapel Allerton, Leeds  
 Myers, Patrick J. (Con) Hale Barns, Trafford  
 Myers, Ros (LD) Sunnyhurst, Blackburn  
 Myers, Sara A. (Grn) Ladywood, Birmingham  
 Myers, Sue (Lab) Ravensthorpe, Daventry  
 Myles, James J. (Grn) Speke-Garston, Liverpool  
 Myles, John W. (UKIP) West, Peterborough  
 Myles, Katherine R. (Grn) Shiregreen, Sheffield

## N

Nabbs, Verd (Lab) Hook, Hart  
 Nadeem, Mohammed (Con) North, Peterborough  
 Naeem, Mohammad (Lab) Elland, Calderdale  
 Nagle, David P. (Lab) Rothwell, Leeds  
 Nagle, Paul T. (LD) Molesey West, Elmbridge  
 Naish, Robert W. (LD) Bitterne, Southampton  
 Naitta, Joe (LD) Blagreaves, Derby  
 Nally, Tom (TUSC) Plympton St Mary's, Plymouth  
 Nancolas, Alex (Con) Bramley, Leeds  
 Nancolas, Hayley L. (Con) Farnley, Leeds  
 Nandra, Suki (Con) Great Barr, Sandwell  
 Nannestad, Donald J. (Lab) Castle, Lincoln  
 Napper, Alan D. (UKIP) Silverwood, Rotherham  
 Naqvi, Shehla K. (Grn) North Jesmond, Newcastle  
 Nash, Andy (LD) Beauchief, Sheffield  
 Nash, Claire (Grn) Skipton North, Craven  
 Nash, Elizabeth A. (Lab) City, Leeds  
 Nash, Flo (Lab) Kingshurst, Solihull  
 Nash, John T.F. (UKIP) Haymill, Slough  
 Nash, Phillip A.W. (UKIP) Coney Hill, Gloucester  
 Nash, Robert A. (TUSC) Hartcliffe, Bristol

Nash, Sanchia D. (LD) Wivenhoe, Colchester  
 Nash, Stella M.N. (Con) Verulam, St Albans  
 Nash, Stephen H. (UKIP) Charlbury, West Oxon  
 Nathan, Ade (UKIP) Shipley Park, Amber Valley  
 Naughton, Michael (Con) Holderness, Rotherham  
 Naulls, Stephen R. (Lab) Haverstoe, NE Lincs  
 Naumann, Steven (Grn) Cam East, Stroud  
 Nawaz, Ahmed (Con) Wexham Lea, Slough  
 Nawaz, Gul (Con) Ravensthorpe, Peterborough  
 Nawaz, Gulraz (Lab) Arboretum, Derby  
 Nawaz, Shaz (Lab) Dogsthorpe, Peterborough  
 Naylor, Adrian P. (Ind) Craven, Bradford  
 Naylor, Anthony R. (Grn) Birley, Sheffield  
 Naylor, Dominic P. (LD) Brentwood S, Brentwood  
 Naylor, Phil (Con) Cradley, Dudley  
 Naz, Zahira (Lab) Darnall, Sheffield  
 Nazir, Abdus S. (Lab) St Matthew's, Walsall  
 Nazir, Sarfraz (Lab) Manningham, Bradford  
 Neal, Gill (Lab) Windle, St Helens  
 Neal, Samuel (LD) Crome, Norwich  
 Neale, Barry P. (LD) Letchworth South E, N Herts  
 Neale, Paul V. (Grn) Town Close, Norwich  
 Neathey, Arran R. (Lab) Chertsey St Ann's, Runnymede  
 Nedved, Paul N.H. (Con) Stanwix Urban, Carlisle  
 Needham, Andrea (Grn) Castle, Hastings  
 Needham, Brian (UKIP) Killingworth, N Tyneside  
 Needle, Clive J. (Lab) Prettygate, Colchester  
 Negus, Andrew (LD) Denmead, Winchester  
 Negus, Anthony L. (LD) Cotham, Bristol  
 Neill, Barbara J. (Grn) North Downs, Maidstone  
 Neill, John (TUSC) Ardwick, Manchester  
 Neilly, Gwyn (LD) Hodge Hill, Birmingham  
 Neilson, Andrew (Con) Healey, Rochdale  
 Neilson, Steve (LD) Whitchurch, Basingstoke  
 Nellist, Dave (TUSC) St Michael's, Coventry  
 Nelson, Daniel (Con) Milton, Southend  
 Nelson, Emma (Con) Oakley, Cheltenham  
 Nelson, Harry D. (UKIP) Fernhill, Rushmoor  
 Nelson, John (Con) Belper Central, Amber Valley  
 Nelson, Mark (LD) Byker, Newcastle  
 Nelson, Pauline (Lab) Birchwood, Warrington  
 Nelson, Rupert (Grn) Chigwell Row, Epping Forest  
 Nelson, Stef (Lab) Halton Brook, Halton  
 Nendick, Ian (Grn) Sherrards, Welwyn Hatfield  
 Nesbitt, John R.W. (Grn) Brighouse, Calderdale  
 Nethsingha, Lucy K. (LD) Newnham, Cambridge  
 Nettleton, Mike (Lab) The Shelfords, S Cambs  
 Neville, Anthony E. (Lab) Redbourn, St Albans  
 Neville, Maurice R. (Lab) Belper C, Amber Valley  
 Neville, Roger A. (Lab) Hullbridge, Rochford  
 New, Bill (Con) Paulsgrove, Portsmouth  
 New, Jon (LD) Halliwell, Bolton  
 Newall, Debbie (Lab) Brightmet, Bolton  
 Newby, Mike (LD) Lansdown, Cheltenham  
 Newby, Rob (Con) Topsham, Exeter  
 Newcombe, Vanessa (LD) St Thomas, Exeter  
 Newell, Aaron J. (Con) Stonehouse, Stroud  
 Newell, Ines (Con) Kippax, Leeds  
 Newell, Jordan A. (Lab) Castle, Colchester  
 Newey, Allan (UKIP) Hitchin Priory, North Herts  
 Newey, Chris (EngDem) Rushall-Sheffield, Walsall  
 Newgrosh, Julian D. (LD) Altrincham, Trafford  
 Newham, Brian (Grn) Bingley Rural, Bradford  
 Newhouse, Andrew R. (Con) Cliviger, Burnley  
 Newland, Ray (Con) Swanside, Knowsley  
 Newman, David (LD) Yew Tree, Liverpool  
 Newman, Ian R. (Lab) Wokingham Without, Wokingham  
 Newman, Jack (Lab) Foulness, Rochford  
 Newman, Sally (Grn) Peppard, Reading  
 Newman, Sheila (Lab) Chorlton, Manchester  
 Newman, Teigan A. (LD) Fareham South, Fareham  
 Newman, Tony (Lab) Whiston, Knowsley  
 Newnham, Carole (UKIP) Stakes, Havant  
 Newport, James (LD) Sweyne Park, Rochford  
 Newsam, Hugh B. (LD) King's Hedges, Cambridge  
 Newsham, Alexander C. (Grn) Bolton, Bradford  
 Newstead, Roger C. (Con) Reigate Hill, Reigate  
 Newton, Alison I. (LD) Wokingham Without, Wokingham  
 Newton, George (Lab) Denton S. Tameside  
 Newton, Henry C. (Con) University, Norwich  
 Newton, Melvyn (Grn) Gorton South, Manchester  
 Newton, Michelle (UKIP) Bowthorpe, Norwich  
 Newton, Mike (Ind) Wivenhoe, Colchester  
 Ng, Kara (Grn) Ardwick, Manchester  
 Niblock, Steve (Ind) Bromborough, Wirral  
 Nicholas, Nathalie A. (Lab) Picton, Liverpool  
 Nicholls, Alec R. (Con) Westham East, Weymouth

Nicholls, Patricia A. (Lab) St Neots Eaton Socon, Huntingdonshire  
 Nicholls, Trevor (UKIP) Poplars, Warrington  
 Nichols, Barbara R. (Lab) Tiptree, Colchester  
 Nichols, Chris (Lab) Humberston, NE Lincs  
 Nicholson, Colin (UKIP) Rusthall, Tunbridge Wells  
 Nicholson, Graham R. (LD) Sidney Sussex, NE Lincs  
 Nicholson, Mark R. (UKIP) Broadwater, Tunbridge Wells  
 Nicholson, Maureen F. (LD) Ulverston E, S Lakeland  
 Nickinson, Richard D. (Con) Weymouth West, Weymouth  
 Nicklen, Tony (Con) Southlands, Adur  
 Nicol, Ruth F. (Grn) Birley, Sheffield  
 Nicola, Rosie (Lab) Avenue, Hull  
 Niddrie, Jack A. (TUSC) Headingley, Leeds  
 Nielsen, Peter (Grn) St Clement, Worcester  
 Nightingale, Charlie (Con) The Shelfords, S Cambs  
 Nightingale, Malcolm J.H. (UKIP) Crooklands, South Lakeland  
 Nike, Sue (Lab) Barrowford, Pendle  
 Nimblette, Brian (Grn) Stroud Farmhill, Stroud  
 Nisbet, David (LD) Monkseaton N, N Tyneside  
 Nixon, Colin (UKIP) Empress, Rushmoor  
 Nixon, Dorothy M. (Grn) Nascot, Watford  
 Nixon, Leon A. (Grn) Boulton, Derby  
 Nixon, Michael (Lab) Bicester South, Cherwell  
 Nixon, Paula F. (LD) Filwood, Bristol  
 Nixon, Peter (LD) Fallings Park, Wolverhampton  
 Nixon, Roger D. (Grn) Bicester South, Cherwell  
 Noakes, Barry (Con) Goudhurst, Tunbridge Wells  
 Noakes, Charis A. (Lab) Christchurch, Gosport  
 Noakes, James E. (Lab) Clubmoor, Liverpool  
 Noakes, Lise (Con) Barnwood, Gloucester  
 Noakes, Paul (Lab) Peel Common, Gosport  
 Noble, Mathew (Con) Colne Valley, Kirklees  
 Noble, Peter (LD) Morton, Carlisle  
 Nock, Graham T. (UKIP) Charlemont, Sandwell  
 Nock, Jacqueline (UKIP) Hateley Heath, Sandwell  
 Nolan, Paul (Lab) Hough Green, Halton  
 Nolan, Zoe (Lab) Loughton, Milton Keynes  
 Noland, David C. (Grn) Skipton East, Craven  
 Noon, Tyrone (Con) Roby, Knowsley  
 Noonan, Christopher (Con) St Michael's, Coventry  
 Norbury, Tony (Lab) Prenton, Wirral  
 Norgate, Ian J. (UKIP) Southwick, Winchester  
 Norgrove, Selina E. (Lab) Rosedale, Broxbourne  
 Norman, David F. (Con) Quedgeley Fieldcourt, Gloucester  
 Norman, Edward (Con) Brookvale, Basingstoke  
 Norman, Hannah (Con) Quedgeley Severn, Gloucester  
 Norman, Jackie (LD) Filwood, Bristol  
 Norman, Keith C. (LD) Temple Newsam, Leeds  
 Norman, Stephen K.J. (Ind) Avonmouth, Bristol  
 Norman, Storm (LD) Southway, Plymouth  
 Normington, Dale A. (UKIP) Baildon, Bradford  
 Norris, Linda M. (Con) Portswood, Southampton  
 Norris, Mark S. (Lab) Woolton, Liverpool  
 Norris, Richard H. (Grn) Horbury, Wakefield  
 Norris, Sarah E. (Grn) Woolsington, Newcastle  
 North, Gregory W. (TUSC) New Brighton, Wirral  
 North, Lewis (LD) Uppr Meon Valley, Winchester  
 North, Nigel V. (Con) Orton Longueville, Peterborough  
 Northey, Jessica A. (Grn) West Park, St Helens  
 Norton, Seb (Con) Tressell, Hastings  
 Norville, Philip (Con) Gossops Green, Crawley  
 Notley, Margaret P. (Con) Woodfield, Stevenage  
 Nottingham, John D. (Con) Dewsbury W, Kirklees  
 Nottle, Caroline E.G. (LD) Exwick, Exeter  
 Nowak, Ray (Lab) Tophill West, Weymouth  
 Nowak, Vicky (Lab) Oxton, Wirral  
 Noyce, Chris (Grn) Covingham, Swindon  
 Nunan, Fiona S. (Grn) Northfield, Birmingham  
 Nurse, Ian (UKIP) Saddleworth West, Oldham  
 Nuti, Mark G. (Con) Chertsey Meads, Runnymede  
 Nuttall, Carl P. (Lab) Mill Hill, Blackburn  
 Nuttall, Denise M. (Con) Croxeth, Liverpool  
 Nuttall, Derek T. (Con) Clubmoor, Liverpool  
 Nuttall, Ian (LD) Bletchley East, Milton Keynes  
 Nuttgens, Nick (Grn) Richmond, Sheffield  
 Nwasike, Obi (LD) Rooksdown, Basingstoke  
 Nzeribe, Deyika (Grn) Hulme, Manchester

## O

O'Brien, Brenda (Lab) Linacre, Sefton  
 O'Hanlon, Patricia (Ind) Park, Sefton  
 Oakes, Shan (Grn) Boroughbridge, Harrogate

Oakes, Sheila G. (Lab) Heanor East, Amber Valley  
 Oakton, Jon (UKIP) Church Hill, Redditch  
 Oates, Angela M. (Con) Tuebrook, Liverpool  
 Oatham, Ron (LD) Downhall, Rochford  
 Oberoi, Ishleen (UKIP) Firth Park, Sheffield  
 Obi, Henry (Grn) Merry Hill, Wolverhampton  
 Obradovic, Dusan (Ind) Fletton & Woodston, Peterborough  
 O'Brien, Andrew (Con) Vicarage, Watford  
 O'Brien, Andy (Lab) Woodside, Watford  
 O'Brien, Brendan (Lab) Oxhey Hall, Three Rivers  
 O'Brien, David L. (Lab) Hitchwood, North Herts  
 O'Brien, Janine (Lab) Paddock, Rugby  
 O'Brien, Keith C. (Con) Doxford, Sunderland  
 O'Brien, Lynne C. (Lab) Hampton Vale, Peterborough  
 O'Brien, Michael (UKIP) Milnrow, Rochdale  
 O'Brien, Michaela C. (Grn) Oxted S, Tandridge  
 O'Brien, Noel W. (Ind) Helmsshore, Rossendale  
 O'Brien, Peter W. (UKIP) Darnall, Sheffield  
 O'Brien, Richard K. (Grn) Brampton, Carlisle  
 O'Brien, Ryan (UKIP) Willenhall South, Walsall  
 O'Brien, Stephen F. (LD) Southwick, Sunderland  
 O'Brien, Tara (UKIP) Hazel Grove, Stockport  
 O'Brien, Tony (Lab) Village, Trafford  
 O'Brien, Tricia (Lab) Cressington, Liverpool  
 O'Callaghan, Richard J. (Con) Horsforth, Leeds  
 O'Connell, Meri (LD) Tilehurst, Reading  
 O'Connor, Barney J. (Lab) Bingley Rural, Bradford  
 O'Connor, Marie E. (TUSC) Tyburn, Birmingham  
 O'Connor, Mark S. (TUSC) Oxhey, Watford  
 O'Connor, Peter J. (Con) Barnes, Sunderland  
 Oddy, Rob (Con) Sowerby Bridge, Calderdale  
 O'Dea, Rosemary M. (UKIP) Harewood, Leeds  
 O'Dell, Peter (UKIP) Dogsthorpe, Peterborough  
 Odep, Haggai (Lab) Dogsthorpe, Peterborough  
 Odone, Natasha T. (Con) Long Ditton, Elmbridge  
 O'Donoghue, Martha (LD) Woodhouse Park, Manchester  
 O'Driscoll, Moira A. (TUSC) Bartley Green, Bham  
 Odze, Shneur Z. (UKIP) Broughton, Salford  
 Offord, Vincent W. (Lab) Cobbingham, Thurrock  
 O'Flynn, Val (TUSC) Heneage, NE Lincs  
 Ogdan, Lee (Con) Darton West BAR  
 Ogedengbe, Oladipo (Lab) New Town, Colchester  
 Ogle, David (UKIP) W. Ecclesfield, Sheffield  
 Ogle, Jonathan (UKIP) W. Ecclesfield, Sheffield  
 Ogle, Mike (Con) Penistone West BAR  
 O'Hana, Pablo (LD) Northenden, Manchester  
 O'Hara, Dave (LD) Whiston, Knowsley  
 O'Hara, Robert (Grn) Ulverston W, S Lakeland  
 O'Hare, Brian M. (Lab) St Gabriel's, Knowsley  
 O'Hare, Christina M. (Lab) St Gabriel's, Knowsley  
 O'Hare, Sarah K. (Grn) Ouseburn, Newcastle  
 O'Keefe, David (Grn) Bold, St Helens  
 O'Keefe, Lynn (Lab) Prescott North, Knowsley  
 O'Keefe, Steff (Lab) Prescott South, Knowsley  
 Okole, Anne M. (Grn) Kingstanding, Birmingham  
 Okonkowski, John (UKIP) Orton Longueville, Peterborough  
 Olaman, Daniel (Grn) Copt Hill, Sunderland  
 Olanipekun, Philip A. (Con) Nork, Reigate  
 Olawoyin, Bukky (Con) Hatfield C, Welwyn Hatf  
 Oldbury, Ann (LD) Fairfield, Warrington  
 Oldroyd, Simon J. (LD) Ribston, Harrogate  
 Olewicz, Christopher A. (Lab) Ecclesall, Sheffield  
 Oliver, Bridget C. (Grn) Mincinglake, Exeter  
 Oliver, Chris (LD) Poulton North, Warrington  
 Oliver, Ciaran D. (Grn) Bearsted, Maidstone  
 Oliver, Debi (Con) Molesey East, Elmbridge  
 Oliver, John Lester (Con) Sitwell, Rotherham  
 Oliver, Kevin (UKIP) Odiham, Hart  
 Oliver, Pat (Lab) Benton, North Tyneside  
 Oliver, Phil (Grn) Bewdley, Wyre Forest  
 Oliver, Richard M. (UKIP) Craven, Pendle  
 Oliver, Robert A. (Lab) Barrowford, Pendle  
 Oliver, Robert G. (Con) St Michael's, Sunderland  
 Oliver, Rupert (Lab) Idle, Bradford  
 Oliver, Sally (Con) Shiney Row, Sunderland  
 Oliver, Simon B. (LD) Matchborough, Redditch  
 Oliver, Thomas C.G. (LD) Easton, Bristol  
 Oliver, Timothy G. (Con) Esher, Elmbridge  
 Oliver, Tony (LD) Warden Hill, Cheltenham  
 Ollerhead, Carl P. (Lab) Moston, Manchester  
 Ollerton, David M.J. (Con) Hindley, Wigan  
 O'Loughlin, Luke A. (Grn) Prettygate, Colchester  
 Olsen, Andy (UKIP) Pendlebury, Salford  
 Olsen, Stacey (UKIP) Swinton N., Salford  
 Olsen, Wendy K. (Grn) Irwell, Salford  
 Olszewski, Mark (Lab) Wolstanton, Newcastle-U-L  
 O'Mahoney, Michelle J. (TUSC) Irlam, Salford

O'Mara, Jared C. (Lab) W. Ecclesfield, Sheffield  
 O'Mara, Margi (Lab) Stockbridge, Knowsley  
 O'Meara, James M. (Grn) Balderstone, Rochdale  
 Omondi, Bernadetta M.A. (Lab) East, Peterboro  
 O'Neil, Brian (Lab) Woodhouse Park, Manchester  
 O'Neil, Elaine (UKIP) Chopwell, Gateshead  
 O'Neil, Lynn (UKIP) Washington W, Sunderland  
 O'Neill, Charles E. (Con) Nailsworth, Stroud  
 O'Neill, Conor A. (YorkF) Pudsey, Leeds  
 O'Neill, Hannah F. (Lab) Woughton, Milton Keynes  
 O'Neill, Joe (UKIP) Swinton S, Salford  
 O'Neill, Kathy (Lab) Eastleigh North, Eastleigh  
 O'Neill, Kevin G. (Con) Hulme, Manchester  
 O'Neill, Liz (Grn) Stretford, Trafford  
 O'Neill, Peter (Con) Weymouth East, Weymouth  
 O'Neill, Shaun (Lab) Healey, Rochdale  
 O'Neill, Sian P.F. (Lab) Freeland, West Oxon  
 O'Neill, Terry (Lab) Burtonwood, Warrington  
 O'Neill-Duff, Mick F.P.J. (Lab) Bishopsworth, Bristol  
 Opesan, Tom (Con) Gorton South, Manchester  
 Orakzai, Ahmed (Con) Milnrow, Rochdale  
 Orchard, Jonathan (Lab) Sawtry, Huntingdonshire  
 Ord, Amelia L. (LD) Chopwell, Gateshead  
 O'Reilly, Brett A. (Lab) Northfield, Birmingham  
 O'Reilly, Graham (TUSC) Harefield, Southampton  
 O'Reilly, Michael J. (Con) Hershams Village, Elmbridge  
 Organ, Colin A. (Con) Tuffley, Gloucester  
 Ormrod, Georgina H. (Grn) Rosehill, Burnley  
 O'Rourke, Liam J. (Lab) N. Heywood, Rochdale  
 O'Rourke, Maggie (Lab) Benn, Rugby  
 O'Rourke, Moya A. (Lab) City, Sheffield  
 O'Rourke, Paula B. (Grn) Clifton, Bristol  
 O'Rourke, Siobhan (Lab) Netley Abbey, Eastleigh  
 Orr, James (Con) Campbell Park, Milton Keynes  
 Orr, Lana (Lab) West Derby, Liverpool  
 Orr, Tony (UKIP) Southmead, Bristol  
 Orr, Victoria (UKIP) Southmead, Bristol  
 Orral, Kevin (Con) St Nicholas, Stevenage  
 Orrell, Jonathan M. (Grn) Weymouth East, Weymouth  
 Osaman, Oz (Con) Fletton & Stanground, Peterborough  
 Osborne, Caroline L.T. (Lab) Lee East, Gosport  
 Osborne, Geoffrey L. (Con) St Aidan's, Carlisle  
 Osborne, Kevin (LD) Pound Hill South, Crawley  
 Osborne, Lee (UKIP) Carpenders Pk, 3 Rivers  
 Osbourn, Brian (UKIP) Covingham, Swindon  
 O'Shea, Susan M. (Grn) Winton, Salford  
 O'Shea, William (UKIP) Speldhurst, Tunbridge Wells  
 Oshodi, Kenny (UKIP) Woughton, Milton Keynes  
 Osifuwa, Kehinde (Lab) Wormley, Broxbourne  
 Osler, James E. (LD) Upperby, Carlisle  
 Osmond, Edward J. (Con) Bitterne, Southampton  
 O'Sullivan, Eddy (BritRes) Swinton S, Salford  
 O'Sullivan, Peter (Lab) Upper Meon Valley, Winchester  
 Otley, John (YorkF) Killingbeck, Leeds  
 Otley, Tony (Lab) Stanground S, Peterborough  
 Otten, Joe (LD) Dore, Sheffield  
 Outten, Nigel J. (Grn) Shoeburness, Southend  
 Ovenden, Andrew J. (Lab) Fareham NW, Fareham  
 Over, David E. (Con) Barnack, Peterborough  
 Owen, Colin (Lab) Headle, Stockport  
 Owen, Gareth (LD) Bishopsworth, Bristol  
 Owen, Gari D. (Grn) Central, Worthing  
 Owen, Gaynar (Lab) Up Holland, West Lancs  
 Owen, Keith (Lab) Duryard, Exeter  
 Owen, Nick (Grn) Witney East, West Oxon  
 Owen, Nigel J.G. (Con) Stocksbridge, Sheffield  
 Owen, Pam (Con) Brereton, Cannock Chase  
 Owen, Terence N. (Con) Chadlington, West Oxon  
 Owen, William E. (Lab) Goldsworth Park, Woking  
 Owens, Adrian E. (OWL) Derby, West Lancs  
 Owens, Major D. (UKIP) Fleet Central, Hart  
 Owolabi, Sim M. (Con) Warley, Brentwood  
 Oxburgh, Elizabeth (Lab) Topsham, Exeter  
 Oxyby, Ray (Lab) South, NE Lincs  
 Oxford, Bev (Ind) Highwoods, Colchester  
 Oxford, Gerard P. (Ind) Highwoods, Colchester  
 Oxford, Phil (Ind) Highwoods, Colchester  
 Oxley, Andrew J. (Con) Leigh West, Wigan  
 Oxley, Gill (Con) Hardwicke, Stroud  
 Oxspring, Sean A. (LD) Park, Lincoln  
 Oyakhire, Tony (LD) Olney, Milton Keynes  
 Ozturk, Angela (Con) Abbey, Cambridge

## P

Pace, Nick (Con) Hollybush, Welwyn Hatfield  
Packer, Charlotte (LD) Panshanger, Welwyn Hat  
Packham, Hannah L. (Lab) St Thomas, Exeter  
Packwood, Conrad (LD) Gipping, Ipswich  
Padfield, Michael J. (Grn) Cheadle Hulme N.  
Stockport  
Padley, Christopher (Grn) Carholme, Lincoln  
Paffey, Darren J. (Lab) Bargate, Southampton  
Page, Barrie C. (UKIP) Southchurch, Southend  
Page, Cathy (Grn) Greasby, Wirral  
Page, Dave (LD) Moston, Manchester  
Page, Dean L. (UKIP) Porthill, Newcastle-U-Lyme  
Page, Les (Con) Welham Green, Welwyn Hatfield  
Page, Lyssie (Grn) Ardsley, Leeds  
Page, Mark (UKIP) Elswick, Newcastle  
Page, Patricia E. (Con) Magdalen, Gt Yarmouth  
Page, Tony (Lab) Abbey, Reading  
Page-Croft, Jennifer A. (LD) Qn Edith's, Cambridge  
Paige, Gary (UKIP) Southtown, Gt Yarmouth  
Paine, Stephen J.A. (Con) Fant, Maidstone  
Pajak, Dawn (LD) St Margaret, Swindon  
Pajak, Stan (LD) Eastcott, Swindon  
Pakeman, Roger M. (Grn) St James, Oldham  
Pakenham, Mal (Lab) Batchwood, St Albans  
Palfreeman, Andrew L. (Con) Birstall, Kirklees  
Palfreman, Bill (UKIP) Boothferry, Hull  
Pallace, Ian W. (UKIP) Pallion, Sunderland  
Pallett, Rachel M. (Lab) Shenley Brook End,  
Milton Keynes  
Pallett, Steven M. (Ind) Ackworth, Wakefield  
Palmer, Alan R. (Walt Soc) Walton C, Elmbridge  
Palmer, Beverley (Con) Hawkhurst, Tunbridge  
Wells  
Palmer, Chloe M. (UKIP) Forton, Gosport  
Palmer, Clare T. (Grn) Marks Tey, Colchester  
Palmer, Darran J. (UKIP) Offerton, Stockport  
Palmer, James E. (LD) Warsash, Fareham  
Palmer, Jess (LD) Barnwood, Gloucester  
Palmer, Joanne L. (Lab) Gunthorpe, Peterborough  
Palmer, Justin (Grn) Cove, Rushmoor  
Palmer, Leo (Grn) Highwoods, Colchester  
Palmer, Matt (Con) The Worthys, Winchester  
Palmer, Olivia (Grn) Hershaw Village, Elmbridge  
Palmer, Rowena R. (LD) Fareham West, Fareham  
Palmer, Terry (UKIP) Paston, Peterborough  
Palmer, Trevor (TUSC) Symonds Grn, Stevenage  
Pandey, Gaurav (UKIP) Boulton, Derby  
Pandher, Bhagwant S. (Con) Foleshill, Coventry  
Pandor, Shabir (Lab) Batley West, Kirklees  
Pankhurst, Ken (UKIP) Hollington, Hastings  
Pankhurst, Sarah (Con) Titchfield Cmn, Fareham  
Pantall, John N. (LD) Cheadle Hulme N. Stockport  
Panter, Barry (Con) Loggerheads, Newcastle-U-L  
Papciak, Justyna K. (Con) Eastville, Bristol  
Papworth, Peter R. (Con) St Oswald, Sefton  
Paraskos, Andy (Con) Ribston, Harrogate  
Parish, Steve (Lab) Chapelford, Warrington  
Park, Tony A. (Grn) Catton Grove, Norwich  
Parker, Andrew D. (Con) Clayton, Newcastle-U-L  
Parker, David S. (UKIP) St Aidan's, Carlisle  
Parker, Ian D. (Grn) Dodworth BAR  
Parker, Liz (Con) Oxted South, Tandridge  
Parker, Lorraine (Lab) Southway, Plymouth  
Parker, Louise (TUSC) Sutton, Plymouth  
Parker, Lynn C. (UKIP) Guiseley, Leeds  
Parker, Martyn L. (Ind) Silverwood, Rotherham  
Parker, Nick (TUSC) Abbey, Lincoln  
Parker, Robert (Grn) St Michael, Winchester  
Parker, Roderic (LD) Alwoodley, Leeds  
Parkin, James L. (UKIP) Cedar Hall, Castle Point  
Parkin, Joanne E. (UKIP) Mosborough, Sheffield  
Parkin, John R.G. (Grn) Mt Hermon, Woking  
Parkin, Karen (UKIP) St George's, Castle Point  
Parkin, Ken (Lab) Low Fell, Gateshead  
Parkin, Lucy L. (UKIP) Canvey Island Winter  
Gardens, Castle Point  
Parkin, Paula A. (UKIP) Ripley, Amber Valley  
Parkinson, Alexander D. (Grn) Tonge, Bolton  
Parkinson, Bill (Con) Haverstoe, NE Lincs  
Parkinson, Darren J. (Grn) Wyke, Bradford  
Parkinson, Debbie (Lab) Standish, Wigan  
Parkinson, Rachel (Grn) Newton, St Helens  
Parkinson, Stephen (Lab) Witney S, West Oxon  
Parkinson-Green, Norma F. (TUSC) Swinton N.,  
Salford  
Parkyn, Samuel J.S. (UKIP) Victoria, Castle Point  
Parmar, Satpal S. (Lab) Cippenham Meadows,  
Slough  
Parnall, Simon J. (Con) Kingswood, Reigate  
Parr, Anthony J. (UKIP) Rainford, St Helens  
Parr, Chris (Grn) Chadderton South, Oldham  
Parr, Maria A. (UKIP) Windle, St Helens  
Parry, Ann (Con) Liscard, Wirral  
Parry, Barbara (Con) Covingham, Swindon  
Parry, Dawn (Ind) Clifton Down, Bristol  
Parsons, Anthony D. (LD) Hill, Daventry  
Parsons, Dennis F. (LD) Pittville, Cheltenham  
Parsons, Doreen H. (Con) Great Corby, Carlisle  
Parsons, Jenny (UKIP) Cove, Rushmoor  
Parsons, Liz (Lab) Childwall, Liverpool  
Partis, George M. (Con) Benton, North Tyneside  
Partridge, Gaye L. (Lab) Cradley, Dudley  
Partridge, Philip (UKIP) Moor View, Plymouth  
Pascoe, Roland (Grn) Nelson, Norwich  
Pashby, Tom (Grn) Park, Watford  
Pass, John (UKIP) Ripley & Marehay, Amber  
Valley  
Passmore, Muriel L. (Grn) Ashtead Common,  
Mole Valley  
Paszek, Josie (Lab) Hillsborough, Sheffield  
Pate, Gavin N. (Grn) Bredbury Green, Stockport  
Pate, Lian (Lab) Brunshaw, Burnley  
Patel, Abdul S. (Lab) Little Harwood, Blackburn  
Patel, Amarish (Con) Nascot, Watford  
Patel, Anant (Con) Darlaston South, Walsall  
Patel, Hitesh (Lab) Great Sankey S, Warrington  
Patel, Khalid A. (Lab) Birstall, Kirklees  
Patel, Nayab (Lab) Headless Cross, Redditch  
Patel, Sajid (Con) Barton, Gloucester  
Patel, Tony (Lab) Pound Hill North, Crawley  
Patience, Isobel M. (Grn) Miles Platting,  
Manchester  
Patmore, Andy (Con) Maze Hill, Hastings  
Patmore, Dave (Con) St Michael's, Liverpool  
Patmore, Tim (Con) Marston, Oxford  
Paton, John (Lab) Cunningham, St Albans  
Patrick, Angela (Lab) Melbourn, South Cambs  
Patrick, Loraine V. (Con) Dursley, Stroud  
Patrick, Lucy (Lab) St Aidan's, Carlisle  
Patrick, Matthew J. (Lab) Upton, Wirral  
Patterson, Anne (Grn) Whoberley, Coventry  
Patterson, Caitlin (Grn) Cherry Hinton,  
Cambridge  
Patterson, Hugh D. (LD) Capel, Tunbridge Wells  
Patterson, Ian (LD) Pelaw, Gateshead  
Patterson, Jack W. (Lab) Cotham, Bristol  
Patterson, Sheena M. (UKIP) Preston, N Tyneside  
Patterson, William J. (Grn) Wigan Central, Wigan  
Pattie, Eilidh (LD) Hillsborough, Sheffield  
Pattinson, Ian (Grn) Langworthy, Salford  
Pattison, Kevin M. (TUSC) Beeston, Leeds  
Pattison, Sharon A. (Lab) Woosington, Newcastle  
Patton, Hannah M. (Grn) Boxley, Maidstone  
Pavelin, Carol A. (Con) Sweyne Park, Rochford  
Pavone, Livio (Grn) Mannington, Swindon  
Pawlowicz, Kamila (UKIP) Barton, Gloucester  
Paxton, Stephen J. (Eng Dem) Attleborough,  
Nuneaton  
Payne, Ben (Con) New Town, Colchester  
Payne, Bethany (Grn) Duryard, Exeter  
Payne, Bill (Lab) Frome Vale, Bristol  
Payne, Calvin M. (Ind) Nether Edge, Sheffield  
Payne, Ian A. (Con) Battins, Havant  
Payne, John (Grn) Halesowen North, Dudley  
Payne, John A. (CI Ind) Canvey Island North,  
Castle Point  
Payne, John D. (Grn) Whitewell, Rossendale  
Payne, Mark A.C. (LD) Gannow, Burnley  
Payne, Mike (LD) Pinhoe, Exeter  
Payne, Robbie (Lab) Jesmond, Hartlepool  
Payne, Simon (Con) Eastleigh Central, Eastleigh  
Paynter, Robert J.H. (Grn) Northfield Brook,  
Oxford  
Peace, Chris (Lab) Gleadless Valley, Sheffield  
Peace, Louise (LD) Hitchin Oughton, North Herts  
Peach, John P. (Con) Park, Peterborough  
Peacock, Margaret (Lab) Bede, South Tyneside  
Peacock, Max E. (UKIP) South Heaton, Newcastle  
Peagram, Daryl (Con) Westborough, Southend  
Peake, Cyril A. (UKIP) Cheadle Hulme S, Stockport  
Pearce, Beverley A. (Lab) Mile End, Colchester  
Pearce, Darren L. (Lab) Northbrook, Woking  
Pearce, Henry (UKIP) Westoe, South Tyneside  
Pearce, Jeremy (Con) Goffs Oak, Broxbourne  
Pearce, Joseph M. (Grn) Heene, Worthing  
Pearce, Josh (UKIP) Almondsbury, Kirklees  
Pearce, Mark D. (Con) Thorpe, Runnymede  
Pearce, Rosie B. (Grn) Bevois, Southampton  
Pearce, Steve (Lab) St George Central, Bristol  
Pearl, Eric (UKIP) Whitehouse, Ipswich  
Pearsall, Laura (Con) Abbeymead, Gloucester  
Pearson, Alan R. (Lab) Hednesford N, Cannock Chase  
Pearson, Chris (Lab) Berechurch, Colchester  
Pearson, Elizabeth A. (Con) Belle Vale, Liverpool  
Pearson, Frank (Con) C Meon Valley, Winchester  
Pearson, Gillian (LD) Wyke Regis, Weymouth  
Pearson, Gordon (Grn) Westlands, Newcastle-U-L  
Pearson, John C. (End Aust) Manor, Stockport  
Pearson, John S.D. (Grn) Wingrove, Newcastle  
Pearson, Keith L. (Con) Painswick, Stroud  
Pearson, Mark J. (Grn) Meriden, Solihull  
Pearson, Ollie (Lab) Exwick, Exeter  
Pearson, Phil (Lab) Barncroft, Havant  
Pearson, Rosanna (Grn) Milton-Under-  
Wychwood, West Oxon  
Pearson, Terry (Con) Eceleshill, Bradford  
Pearson, Tim (UKIP) Redhill West, Reigate  
Pease, Ken (Grn) Hazel Grove, Stockport  
Peay, Sarah L. (UKIP) Westway, Tandridge  
Peck, Duncan (Con) Maidenblower, Crawley  
Peddle, Vince (UKIP) Bletchley West,  
Milton Keynes  
Pedersen, Andrew R.F. (Lab) St Margaret,  
Swindon  
Peel, Colin B. (Con) Brighouse, Calderdale  
Peel, Marjorie (Lib) Old Swan, Liverpool  
Peers, Kenny (Grn) Rock Ferry, Wirral  
Peers, Peter (UKIP) Billinge, St Helens  
Peet, Jean M. (Con) Winstanley, Wigan  
Pegg, Adrian M. (Con) Mackworth, Derby  
Pegg, Paul J. (Lab) Mackworth, Derby  
Pelham, James T. (Grn) Brinnington, Stockport  
Pemberton, David R. (Lab) Settle, Craven  
Pemberton, Frank F. (Lab) Dorking S, Mole Valley  
Pemberton, Helen C. (Lab) Battledown,  
Cheltenham  
Pemu, Lucky E. (Grn) Millfield, Sunderland  
Penders, Alison J. (Lab) Bishopsworth, Bristol  
Pendlebury, Keith (LD) Werneth, Oldham  
Pengelly, Mark R.J. (Con) Mt Hermon, Woking  
Penlington, Gilbert N. (LD) Wainbody, Coventry  
Penman, Guy (LD) Thame, Reading  
Penn, David (UKIP) Nascot, Watford  
Pennefather, Milton J. (Grn) Shiregreen, Sheffield  
Pennell, Jenifer F.Y. (LD) Richmond, Sheffield  
Penney, David R.J. (Grn) Waterside, Pendle  
Pennington, Ian E. (UKIP) Bold, St Helens  
Pennington, John A. (Con) Bingley, Bradford  
Penny Wagg (LD) Acocks Green, Birmingham  
Penny, George E. (LD) Berechurch, Colchester  
Penny, Martin G. (LD) Letchworth Grange, N Herts  
Penny, Maureen (Con) Blunsdon, Swindon  
Penny-Evans, Clare (Lab) Fawdon, Newcastle  
Penycate, Richard William (Grn), Rotherham East,  
Rotherham  
Peploe, James J. (Grn) Bassett, Southampton  
Pepper, Lynn J. (LD) Moorland, Lincoln  
Pepper, Ross D. (LD) Moorland, Lincoln  
Percival, Clare (Con) Chipping Norton, W Oxon  
Perera, Chandima (Con) Alexandra, Ipswich  
Perera, Isuru M. (Lab) Chigwell Village, Epping  
Forest  
Perkins, David J. (Con) Hatfield SW, Welwyn Hatf  
Perkins, Lynn (Con) Earcroft, Blackburn  
Perkins, Mandy (Con) Welwyn W, Welwyn Hatf  
Perks, Barry G. (Con) Pittville, Cheltenham  
Perks, Christine (Lab) Netherton, Dudley  
Perrier, Jerome V. (LD) Newbold, Rugby  
Perrin, Russell M. (Con) Sumners, Harlow  
Perrin, Sam (Con) Hengrove, Bristol  
Perrior, Rowan M. (Con) Wivenhoe, Colchester  
Perrow, Alan (UKIP) Cowling, Craven  
Perry, David M. (UKIP) Bramhall South, Stockport  
Perry, Garry (Con) Pelsall, Walsall  
Perry, Jemima (Grn) W. Ecclesfield, Sheffield  
Perry, Jim (Lab) Primrose, South Tyneside  
Perry, Nick (LD) Castle, Hastings  
Perryman, Bowen (Con) Tulketh, Preston  
Pervaiz, Mussarat (Lab) Dewsbury West, Kirklees  
Petchey, Martin (Lab) Stantonbury, Milton Keynes  
Petchey, Richard F. (UKIP) Crouch, Basildon  
Peters, Liz (Con) Chalford, Stroud  
Petersen, Ken (Grn) East Flegg, Gt Yarmouth  
Petfield, Pete (Grn) Luddendenfoot, Calderdale  
Petre, Costel (LD) Queens Park, Tandridge  
Petrie, John C. (Lab) Compton, Plymouth  
Pettit, Robert J. (UKIP) Bearsted, Maidstone  
Petts, Charles (Con) Broadfield South, Crawley  
Petts, Chris (Grn) Maze Hill, Hastings  
Petty, Steve (Con) Horsfield, Pendle  
Philip, John M. (Con) Theydon Bois, Epping Forest  
Phillips, Bruce (Lab) Harston, South Cambs

Phillips, Eva (Lab) Brandwood, Birmingham  
Phillips, Gareth J.R. (Grn) Heath, Maidstone  
Phillips, Jeffrey K. (LD) Harpenden W, St Albans  
Phillips, John L. (Grn) Greenhead, Kirklees  
Phillips, Maxwell H. (Grn) Rushmere, Ipswich  
Phillips, Pauline A. (Lab) Dearne North BAR  
Phillips, Sally (Grn) Braybrooke, Hastings  
Phillips, Steve (Lab) Eastleigh Central, Eastleigh  
Phillips, Thomas G. (Lab) Aughton, West Lancs  
Phillipson Brown, Jon (Grn) Hampton Vale, Peterborough  
Philpot, Graham (Lab) Shaw, Swindon  
Philpott, Stephen (Con) Peel Common, Gosport  
Phipps, Celia C. (Lab) Bedminster, Bristol  
Phipps, Peter (UKIP) St Andrews, Gt Yarmouth  
Phoenix, Robert A. (Lab) Stockwood, Bristol  
Photay, Arun (Con) Tettenhall Wightwick, Wolverhampton  
Phull, Jaswinder (Con) Loughton St Mary's, Epping Forest  
Picard, John (UKIP) Brookvale, Basingstoke  
Piccolo, Terry (Con) Stanford-le-Hope W, Thurrock  
Picker, Ian J. (Con) Dunsmore, Rugby  
Pickering, Dave (Ind) Valley, Rotherham  
Pickering, Gaynor A. (Grn) Knowsley, West Lancs  
Pickering, Lauren (Grn) Royton North, Oldham  
Pickering, Sally (Grn) Hardwicke, Stroud  
Pickering, Simon B. (Lab) Derringham, Hull  
Pickering, Simon P.C. (Grn) Stroud Slade, Stroud  
Pickersgill, Mark (TUSC) Bandley Hill, Stevenage  
Pickersgill, Ruth M. (Lab) Easton, Bristol  
Pickett, Chris (TUSC) Paulsgrove, Portsmouth  
Pickett, Mike (Lab) Pound Hill South, Crawley  
Pickford, Debbie (Con) Bicester West, Cherwell  
Pickles, Ben (Lab) Shipley, Bradford  
Pickthall, Judith A. (Lab) Ulverston N, S Lakeland  
Pickup, Michael (UKIP) Cribden, Rossendale  
Picton-Jones, David J.H. (Lab) Whiteley, Winchester  
Piddington, Catherine (Lab) Ashton Waterloo, Thameside  
Pidgion, Cheryl J. (Lab) Littleover, Derby  
Pierce, Catherine (Con) St David's, Exeter  
Pierce, Julie K. (Lab) Oakley, Basingstoke  
Pieri, Keith J. (Con) Welham Grn, Welwyn Hatf  
Pighills, David (Ind) Barden Fell, Craven  
Pigott, Nicholas (Con) Widewater, Adur  
Pilkington, Jacqueline A. (Lab) Widewater, Adur  
Pilley, Jason S. (Grn) St Luke's, Southend  
Pilling, Philip W. (LD) Adlington, Chorley  
Pinnington, Beryl (Con) Belle Vale, Liverpool  
Pinnock, Kathryn M. (LD) Cleckheaton, Kirklees  
Pinto, Massimo A. (UKIP) East, Peterborough  
Pinto, Rossana A. (UKIP) East, Peterborough  
Piper, Alan N. (UKIP) Arnside, South Lakeland  
Piper, Graham R. (Con) Hedge End St Johns, Eastleigh  
Piper, Kevin J. (UKIP) Billericay West, Basildon  
Pisarski, Giuliano I. (Con) Fallings Park, Wolverhampton  
Pitcaithly, Marcus (Grn) Bourn, South Cambs  
Pitcher, Darren R. (Con) Rosedale, Broxbourne  
Pitchers, Stephanie L. (Grn) Princes Pk, Liverpool  
Pitchfork, Christopher (Con) Dore, Sheffield  
Pitchley, Lyndsay (Lab) Holderness, Rotherham  
Pitfield, Adrian (UKIP) Bletchley Pk, Milton Keynes  
Pitkin, Clair V. (Grn) Vicarage, Watford  
Pitman, Spinoza (Grn) Denton, Newcastle  
Pitman, Taymar G. (Grn) Elswick, Newcastle  
Pitt, John (Grn) Tettenhall Wightwick, Wolverhampton  
Pitt, Michael R. (Con) Harington, Sefton  
Pitt, Steve (LD) Central Southsea, Portsmouth  
Pitt, Tony (LD) Greenlands, Redditch  
Pittock, Ian (Con) Finchampstead S Wokingham  
Pitts, John (UKIP) Marks Tey, Colchester  
Pitts, Matt (UKIP) Hillfields, Bristol  
Pizey, Tim P. (Grn) Lye Valley, Oxford  
Plant, Rachel (LD) County, Liverpool  
Platt, Alan J. (Con) Euxton North, Chorley  
Platt, Joanne M. (Lab) Astley, Wigan  
Plenty, Ted (Lab) Langley St Mary's, Slough  
Plimley, Stuart T. (UKIP) Ashton, Wigan  
Plimmer, Robert (LD) Cippenham Meads, Slough  
Plumbe, Tim (UKIP) Kings Norton, Birmingham  
Plummer, Dave (Grn) Waltham Abbey S.W., Epping Forest  
Plummer, Janet C. (Grn) Old Heath, Colchester  
Pocknee, Phil (Lab) Newland, Hull  
Pocock, Rob (Lab) Sutton Vesey, Birmingham  
Podbury, Joy A. (Con) Rusthall, Tunbridge Wells  
Podd, Keith B. (Con) Downhall, Rochford  
Pointon, Neal (Con) Kingswood, Nuneaton  
Poke, James (Grn) Westcott, UKIP  
Polhill, Rob (Lab) Halton View, Halton  
Poliszczuk, Marianna (Lab) Allington, Maidstone  
Pollard, David M. (Lab) Grange, Gosport  
Pollard, Justin (TUSC) Peverell, Plymouth  
Polley, Georgette P. (Con) Aveyel, Thurrock  
Polley, Paul (Con) East Tilbury, Thurrock  
Pollock, Christianne (LD) Plympton Erle, Plymouth  
Pomfret, Nicholas W. (Lab) Ribbleton, Preston  
Pomfrett, Gwynne D. (Lab) Barpool, Nuneaton  
Pomfrett, Margaret M. (Lab) Exhall, Nuneaton  
Pond, Caroline (Ind Res) Loughton St John's, Epping Forest  
Ponsford, Roger B. (Grn) Tattenhams, Reigate  
Pontecorvi, Marco (Lab) Headington, Oxford  
Pontin, Ellie (Grn) West Derby, Liverpool  
Ponto, Caroline (Grn) Tarring, Worthing  
Poole, Dawn (Lab) Old Hastings, Hastings  
Poole, Nick (Con) Banbury Cross, Cherwell  
Poole, Stewart E. (Con) Central, Peterborough  
Pope, Ian D. (Lab) West Leigh, Southend  
Pope, John E. (Lab) Skipton North, Craven  
Pope, Joshua G. (Grn) Budhead, Plymouth  
Pope, Kia R. (Grn) St Luke, Winchester  
Pope, Laura E. (LD) Shiregreen, Sheffield  
Popham, Tony (Res) Molesey East, Elmbridge  
Porcas, Stephen R. (Con) Loughton Forest, Epping Forest  
Portal Castro, Carlos (Lab) Tilgate, Crawley  
Porter, Angela J. (Grn) Hartsholme, Lincoln  
Porter, Colin (Eng Dem) Central, Barnsley  
Porter, David (LD) Chorley South East, Chorley  
Porter, Don (Lab) Tuebrook, Liverpool  
Porter, Garry (LD) Old Town, Swindon  
Porter, George W. (Lab) Baughurst, Basingstoke  
Porter, Jackie (LD) The Worthys, Winchester  
Porter, Jim (Con) Longlevens, Gloucester  
Porter, Mark (Lab) Craven, Pendle  
Porter, Nicola J. (Grn) Bedwardine, Worcester  
Porter, Robert V. (Con) North, Oxford  
Porter, Stephen L. (Grn) Exwick, Exeter  
Porter, Thomas P. (Con) Camp Hill, Nuneaton  
Porter, Tony (Con) Foulness, Rochford  
Poskitt, Elizabeth M.E. (LD) Woodstock, W Oxon  
Postlethwaite, Stella R. (Lab) N Jesmond, Newcastle-Upon-Tyne  
Potheary, Judith M. (Lab) Aveyel, Thurrock  
Potiwal, Dilawar S. (Lab) Stoke Bishop, Bristol  
Pottage, Stephen L. (UKIP) Barnwood, Gloucester  
Potter, Charlotte (Grn) Conquest, Hastings  
Potter, David L. (UKIP) Ockendon, Thurrock  
Potter, Ged (Con) Darley, Derby  
Potter, John (LD) Cadley, Preston  
Potter, Rebecca (LD) Lea, Preston  
Potter, Tony (Ind) St George West, Bristol  
Potts, David (Con) Low Fell, Gateshead  
Potts, Jeff (Con) Knowle, Solihull  
Poulain, Jules (LD) Swaythling, Southampton  
Poulteney, Ann M. (Con) Central, Bristol  
Poultney, Guy J.B. (Grn) Cotham, Bristol  
Poultney, Henry J. (Con) Bolehall, Tamworth  
Pouncey, Nicole D. (LD) Minster, Lincoln  
Pound, Steve (Grn) Batchley, Redditch  
Pountney, Laura M. (Grn) Wivenhoe, Colchester  
Povall, Cherry (Con) Clatterbridge, Wirral  
Pow, Val (TUSC) Yarborough, NE Lincs  
Powell, Alexander R.J. (TUSC) Bradford, Manchester  
Powell, Anthony R. (Con) Cainscross, Stroud  
Powell, Benjamin T.E. (LD) Hill Head, Fareham  
Powell, David T. (Con) Horley Central, Reigate  
Powell, Dayne (Con) Facit, Rossendale  
Powell, Eddie (UKIP) Shepway South, Maidstone  
Powell, Gary D. (Lab) Stonehouse, Stroud  
Powell, George (Con) Old Swan, Liverpool  
Powell, Helen S. (LD) Quedgeley Severn, Gloucs  
Powell, Joe (Grn) Newtown, Exeter  
Powell, John R. (Con) Kingsway, Halton  
Powell, Jordan D.M. (Lab) St Clement, Worcester  
Powell, Kay (Grn) St David's, Exeter  
Powell, Michael R.T. (LD) St Mary's, Bury  
Powell, Shelley (Lab) Halewood North, Knowsley  
Powell, Sue (TUSC) Barton, Gloucester  
Powell, Terry (Lab) Halewood North, Knowsley  
Powell, Trevor A. (LD) Stoke Park, Ipswich  
Power, Anne (Grn) Higher Blackley, Manchester  
Power, Felicity A. (Grn) Chesfield, North Herts  
Power, Margot J. (LD) Alresford, Winchester  
Power, Martin (UKIP) Higher Blackley, Manchester  
Powick, Dennis J. (Con) Glascote, Tamworth  
Powis, Tracy (UKIP) Exhall, Nuneaton  
Poynton, Robert L.A. (Con) Yew Tree, Liverpool  
Pragnell, David A. (LD) Chandlers Ford W, Eastleigh  
Pragnell, Peter (Con) Old Hastings, Hastings  
Pratt, Andrew R. (Grn) Devonport, Plymouth  
Pratt, George E. (Con) Moorside, West Lancs  
Pratt, Lynn M. (Con) Bicester North, Cherwell  
Pratt, Malcolm (UKIP) Harton, South Tyneside  
Pratt, Shirley (UKIP) Flamstead End, Broxbourne  
Pratt, Sidney (UKIP) Hoddesdon Tn, Broxbourne  
Pratt, Sylvia (Lab) Magdalen, Gt Yarmouth  
Preece, Liam V. (Lab) Charlemont, Sandwell  
Preedy, Ted (UKIP) Leigh, Southend  
Prendergast, Frank (Lab) Everton, Liverpool  
Prendergast, Kate (Grn) Carfax, Oxford  
Prendergast, Shellina (Con) Headcorn, Maidstone  
Prenter, Nigel A. (Lab) Rodborough, Stroud  
Prentice, James (Lab) Maze Hill, Hastings  
Prentice, Keith I. (Con) St Neots Eaton Socon, Huntingdonshire  
Prescott, Jeanette (Lab) Pemberton, Wigan  
Presha, Dianne E. (Con) Wakefield W, Wakefield  
Prestidge, Neil (Con) Kidlington East, Cherwell  
Preston, April (LD) Old Moat, Manchester  
Preston, Charlie (Lab) Earlestown, St Helens  
Preston, Liam B. (Lab) Hutton North, Brentwood  
Preston, Scott D. (UKIP) Headless Cross, Redditch  
Prewett, James K.M. (Lab) Cam East, Stroud  
Price Richard (Lab) Maltby, Rotherham  
Price, Adrian (UKIP) Tarring, Worthing  
Price, Barbara (Con) Appleton, Warrington  
Price, Benjamin J.O. (Grn) Thorpe Hamlet, Norwich  
Price, Bob (Lab) Millfield, Sunderland  
Price, Brad (Con) Heath, Nuneaton  
Price, Callum T. (LD) Lamesley, Gateshead  
Price, Dan (Lab) Great Sankey North, Warrington  
Price, Darren P. (UKIP) Foggy Furze, Hartlepool  
Price, David (Con) Shirley W. Solihull  
Price, John D. (UKIP) St Michael's, Knowsley  
Price, Jonathan D.R. (Con) Hartcliffe, Bristol  
Price, Linda D. (LD) Shenfield, Brentwood  
Price, Mary M. (LD) Birkenhead, Wirral  
Price, Neil A. (Grn) West Bromwich C., Sandwell  
Price, Paul (UKIP) Somercotes, Amber Valley  
Price, Peter (Lab) Shiregreen, Sheffield  
Price, Renie S. (UKIP) Central, Watford  
Price, Richard (TUSC) Barton, Gloucester  
Price, Steve (Lab) Hardwicke, Stroud  
Price, Tim (LD) Latchford East, Warrington  
Price, Vanessa (Lab) Stroud Slade, Stroud  
Price, Vita R. (Lab) Waterhead, Oldham  
Price, Will (Grn) Stanway, Colchester  
Price-Sosner, Isaac (Grn) Southmead, Bristol  
Prickett, Angela J. (LD) Forton, Gosport  
Priest, David W. (Con) Bletchley E, Milton Keynes  
Priest, Hannah K. (Lab) Charlestown, Manchester  
Priest, Iain C. (LD) Broomhill, Sheffield  
Priest, Matthew J. (UKIP) Darnall, Sheffield  
Priestley, David N. (Grn) Foleshill, Coventry  
Priestley, Kath (Lab) Heald Green, Stockport  
Priestley, Vickie (LD) Stannington, Sheffield  
Priestman, David J. (LD) The Hemingfords, Huntingdonshire  
Prince, John P. (Lab) Yew Tree, Liverpool  
Prince, Malcolm (LD) The Worthys, Winchester  
Prince, Tom (Lab) Rooksdown, Basingstoke  
Pringle, Bernie (UKIP) Wibsey, Bradford  
Pringle, Jessica R. (LD) Merry Hill, Wolverhampton  
Prior, Michael A. (Lab) Titchfield, Fareham  
Prior, Sam (Con) Westoe, South Tyneside  
Pritchard, Andrew J. (Lab) Burscough W, W Lancs  
Pritchard, Arthur (LD) Holme Valley S, Kirklees  
Pritchard, Jason (Lab) Braunston, Daventry  
Pritchard, Julien (Grn) Stechford, Birmingham  
Pritchard, Paul J. (Lab) West Park, St Helens  
Pritchard, Peter J. (Con) College, Cheltenham  
Pritchard, Robert S. (Con) Spital, Matworth  
Pritchard, Tony (Con) New Brighton, Wirral  
Prizeman, Ben (Con) Gorse Hill, Swindon  
Prochnik, Bruce (Lab) Gade Valley, Three Rivers  
Procter, Callum (Con) Sidney Sussex, NE Lincs  
Procter, Marilyn W.A. (Lab) Worsley, Rossendale  
Prothero, Charlie (Con) Orchard Park, Hull  
Proudfoot, Roger (Grn) Werrington, Peterborough  
Provost, Matt (Con) Canalside, Woking  
Prowse, Percy (Con) Duryard, Exeter  
Prowse, Tony (Lab) Weymouth East, Weymouth

Pryke, Geoff (LD) Doxford, Sunderland  
Pryor, Andrew M. (TUSC) Lockleaze, Bristol  
Psirides, Nick (Con) Shard End, Birmingham  
Pugsley, Josie (LD) Heckmondwike, Kirklees  
Puli, Syam (Con) Hollybush, Welwyn Hatfield  
Pullen, Terry (Lab) Moreland, Gloucester  
Pullin, Bob (LD) Beauchief, Sheffield  
Pullin, David G. (LD) Kew, Sefton  
Punter, Neil (Con) Leggatts, Watford  
Punter, Sally (Con) Leggatts, Watford  
Purcell, Harry (Con) Coates, Pendle  
Purcell, Jenny (Con) Craven, Pendle  
Purnell, Russell (Lab) Poulton North, Warrington  
Pursehouse, Jeremy (LD) Warlingham E, Tandridge  
Purvis, Doreen (Lab) Whiteleas, South Tyneside  
Purvis, Will (LD) Milton, Portsmouth  
Putty, Dan (Con) Hatch Warren, Basingstoke  
Pyke, Chris (Grn) Firth Park, Sheffield

## Q

Qais, Wazma (Con) Olton, Solihull  
Qaseem, Naveeda (Lab) Elliman, Slough  
Qayyum, Abdul (Con) Spring Hill, Hyndburn  
Qayyum, Shazia (Con) Walkden N, Salford  
Quarmbly, Robert E. (LD) Oxley, Wolverhampton  
Quarmbly, Sarah R.M. (LD) Spring Vale, Wolverhampton  
Quartley, Kevin M. (Con) Bishopsworth, Bristol  
Quenet, Helen (LD) Welham Grn, Welwyn Hatf  
Quenet, Matthew (LD) Hatfield Vils, Welwyn Hatf  
Quick, Ian C. (TUSC) Hotwells, Bristol  
Quick, Will (Grn) Bedminster, Bristol  
Quigg, Lewis (Con) Chadderton North, Oldham  
Quinn, Brian J. (Lab) Broadfield North, Crawley  
Quinn, Charles (LD) Kings Park, Hull  
Quinn, Eithne (Grn) Moston, Manchester  
Quinn, Gill (Con) Barden Fell, Craven  
Quinton, Jane (LD) Hatfield Vils, Welwyn Hatfield  
Quinton, Nigel A. (LD) Handside, Welwyn Hatf

## R

Raby, Lisa M. (UKIP) Boston Castle, Rotherham  
Race, John (Ind) Darton East BAR  
Rach, Larry (Con) Callowland, Watford  
Rackley, Philip W. (Grn) Landon Park, Basildon  
Radcliffe, Jackie (Con) Bradshaw, Bolton  
Radford, Ian M. (TUSC) Park, NE Lincs  
Radford, John A. (Grn) Birchwood, Lincoln  
Radford, Liz (Con) Westbury-on-Trym, Bristol  
Radford, Steve (Lib) Tuebrook, Liverpool  
Radic, Fiona (Grn) Fletton & Stanground, Peterborough  
Radice, Daniella E. (Grn) Bishopston, Bristol  
Radley, David (LD) Wickford North, Basildon  
Radley, Edward J. (CCH) Crookham East, Hart  
Radmore, Charlotte J. (LD) Peverell, Plymouth  
Radmore, Matthew (LD) Ham, Plymouth  
Rae, Nathan (Grn) Old Moat, Manchester  
Rafati, Dena (Lab) Plymstock Dunstone, Plymouth  
Raffaelli, Philip I. (Con) Alverstoke, Gosport  
Rafferty, Kevin (Eng Dem) Town, Newcastle-U-L  
Ragan, Denise (Lab) Burmantofts, Leeds  
Rahim, Momotaz (Lab) Ashley, St Albans  
Rahman, Luthfur (Lab) Longsight, Manchester  
Rahman, Muzafar (UKIP) Firth Park, Sheffield  
Rahman, Shahida (LD) E Chesterton, Cambridge  
Rahman, Shakir (LD) Soppwell, St Albans  
Rahman, Shumel (Lab) Parklands, Newcastle  
Raikes, Luke J. (Lab) Baguley, Manchester  
Rainey, Kevin R. (Con) St George Troopers Hill, Bristol  
Rainford, Tamara D. (Con) Vange, Basildon  
Raja, Asif (Lab) Lanehead, Burnley  
Raja, Mohammad I. (Lab) Canalside, Woking  
Rajakaruna, Santhi P. (Con) Sparkbrook, Bham  
Rajan, Bharath S. (Lab) Ulverston Central, S Lakeland  
Rakhra, Jassy (Con) Cippenham Meadows, Slough  
Ralph, David M. (UKIP) Kingswinford N, Dudley  
Ralph, Lesley M. (UKIP) Kingswinford S, Dudley  
Ralph, Martin (OSAC) Old Swan, Liverpool  
Ramsay, Max (Grn) Sheldon, Birmingham  
Ramsbottom, Iain M. (Lab) Somersham, Huntingdonshire  
Ramsey, Aiden (Lab) Abbey South, Daventry  
Ramzan, Mohammed (LD) Ashbrow, Kirklees  
The Council Elections Almanac 2016

Rana, Akram (Lab) Maidenblower, Crawley  
Rana, Chitra (Con) Goldsworth Park, Woking  
Rana, Neel (Con) Foxborough, Slough  
Rana, Tahira (Lab) Broadfield South, Crawley  
Randall, Michael (Con) Harraby, Carlisle  
Randall, Nigel B. (Con) Adderbury, Cherwell  
Randall, Stella M. (Lab) Heath, Maidstone  
Randall, Wendy (Lab) Drayton, Daventry  
Randle, Andrew S. (Con) Wednesfield N, Wolverhampton  
Randle, Tarren A. (Con) Coney Hill, Gloucester  
Randolph, Joanna K. (Res) Thames Ditton, Elmbridge  
Rands, Beverley (UKIP) Wheathampstead, St Albans  
Rangzeb, Mohammed (Con) Ravensthorpe, Peterborough  
Rankin, Helen A. (Con) Derby, Sefton  
Rankin, John (Con) Conquest, Hastings  
Rankin, John M. (Con) Netherton & Orrell, Sefton  
Rankin, Laurence (Grn) Netherton & Orrell, Sefton  
Rankin, Richard F. (LD) Southville, Bristol  
Rashid Mahroof (Lab) Wingfield  
Rashid, Abdul (Lab) Sitwell, Rotherham  
Rashid, Abdur (Lab) Redland, Bristol  
Rashid, Faisal (Lab) Chapelford, Warrington  
Rashid, Haroon (Lab) Valley, Rotherham  
Rasib, Mohammed (Lab) Farnham, Slough  
Ratcliff, David M. (Grn) Sutton Four Oaks, Bham  
Ratcliffe, Richard J. (UKIP) Walkley, Sheffield  
Rathod, Richard D. (Grn) Lindley, Kirklees  
Rathor, Skeena (Lab) Stroud Central, Stroud  
Raven, Kevin P. (Lab) Shirley E. Solihull  
Ravenall, Paul (Grn) Hindley, Wigan  
Ravenhill, Norman J. (Con) Matson, Gloucester  
Raw, Cecile M. (Grn) Handside, Welwyn Hatfield  
Raw, David (Con) Penn, Three Rivers  
Rawlings, Jack H. (Lab) St Mary's, Castle Point  
Rawlinson, Annie (LD) Levens, South Lakeland  
Rawlinson, David (TUSC) Bassett, Southampton  
Rawlinson, Margaret (Con) Shadsworth, Blackburn  
Rawlinson, Martyn A. (Lab) Fishwick, Preston  
Rawson, Chris (UKIP) Trinity, Burnley  
Ray, Nicholas E. (UKIP) Shirley, Southampton  
Ray, Nick (Ind) Charvil, Wokingham  
Raybould-Gooding, Christine E. (Lab) Pennsylvania, Exeter  
Raymen, Timothy Eng Dem) Shepway S, Maidstone  
Rayment, Stewart G. (LD) St Helen's, Hastings  
Rayment, Tanya (Grn) St Laurence, Southend  
Raymond, Ann (LD) Latchford West, Warrington  
Raymont, Dominic M. (LD) E Gosforth, Newcastle  
Raynor, Kate H. (Grn) Central, Barnsley  
Raynor, Marin (Con) Church, Hyndburn  
Razak, Abdul N. (Con) Keighley Central, Bradford  
Razzaq, Kamran (Con) Wordsley, Dudley  
Razzaq, Mohammad (Con) Netherton, Dudley  
Read Chris (Lab) Wickersley  
Read, Alan J. (LD) Basing, Basingstoke  
Read, James A. (LD) Bitterne Park, Southampton  
Read, Karon J. (LD) Byfleet, Woking  
Read, Mike (Con) Denmead, Winchester  
Read, Tim (UKIP) St John's, Woking  
Read, Tony (Con) St Gabriel's, Knowsley  
Reading, Jason P. (Grn) Kersal, Salford  
Reaney, Denise (LD) Mosborough, Sheffield  
Rear, George W.A. (Con) Kirkstall, Leeds  
Reardon, John B. (Grn) St Aidan's, Carlisle  
Rebbeck, Clive I. (Lab) Norton, Dudley  
Redding, Mark N. (Grn) Bristnall, Sandwell  
Redding, Scott G. (Grn) Earlsdon, Coventry  
Reddish, Marion (LD) Thistleberry, Newcastle-U-L  
Redfern, Andy (Grn) Lobley Hill, Gateshead  
Redfern, Margaret E. (Lab) Derwent, Derby  
Redfern, Mike (LD) West Kirby, Wirral  
Redhead, Linda (LD) Beechwood, Halton  
Redican, Glyn (UKIP) Mersey, Halton  
Redman, Jai (Grn) Gannow, Burnley  
Redmore, Matt (Lab) Pickering, Hull  
Redsell, Joy (Con) Little Thurrock Blackshots, Thurrock  
Reed, Christine M. (Con) Sandhill, Sunderland  
Reed, Irene (Lab) St Nicolas, Adur  
Reed, Keith A. (LD) Woolston, Southampton  
Reed, Kieran (Ind) Ditton, Halton  
Reed, Mark P. (Con) Hutton South, Brentwood  
Reed, Martin L. (Grn) Immingham, NE Lincs  
Reed, Sue (Lab) Nailsworth, Stroud  
Reeder, Kath (UKIP) Valley, Rotherham  
Rees, Alun G. (Lab) Badger Farm, Winchester

Rees, Dai (UKIP) Hook, Hart  
Rees, David M. (Ind) Cainscross, Stroud  
Rees, Kay (UKIP) May Bank, Newcastle-U-Lyme  
Rees, Maureen A. (Con) Colden Common, Winchester  
Rees, Peter (Lab) Badger Farm, Winchester  
Rees, Wendy (UKIP) Bradwell, Newcastle-U-Lyme  
Reeve, Bill (Con) Foggy Furze, Hartlepool  
Reeve, Shirley J. (UKIP) Somersham, Huntingdonshire  
Reeves, Edward (Con) Crookes, Sheffield  
Reeves, Esther M. (Grn) Lower Stoke, Coventry  
Reeves, Lesley M. (Con) Wotton, Stroud  
Reeves, Richard M. (Con) Kingswood, Stroud  
Regan, Audrey (Lab) Boyce, Castle Point  
Regan, Colin D. (Lab) South Ham, Basingstoke  
Regan, Ivan (Res) Molesey East, Elmbridge  
Regan, Michelle Y. (UKIP) Nethermayne, Basildon  
Regan, Paul J. (UKIP) Davyhulme W, Trafford  
Rehman, Gafoor (Con) North, Peterborough  
Rehman, Hafeas (Lab) Fulwood, Sheffield  
Rehman, Nazia (Lab) Tyldesley, Wigan  
Rehman, Shamsur (LD) Washwood Heath, Bham  
Reid, Andrew R. (Con) Thames Ditton, Elmbridge  
Reid, Christopher E. (Con) Minster, Lincoln  
Reid, Graham D. (Grn) Marple South, Stockport  
Reid, Patricia (Lab) Billericay East, Basildon  
Reid-Sinclair, Robert (UKIP) Castle, Carlisle  
Reilly, David P. (Con) Pembury, Tunbridge Wells  
Reilly, Jackie (Lab) Canvey Island E, Castle Point  
Reilly, Olivia (Con) Grappenhall, Warrington  
Reilly, Paul (TUSC) Camp Hill, Nuneaton  
Reisdorf, Peter T.C. (LD) Hoylake, Wirral  
Relton, Clare H.C. (Grn) Beighton, Sheffield  
Rench, Heather C. (Con) Sopwell, St Albans  
Rendall, Angus (Lab) St George's Hill, Elmbridge  
Rennie, A. (Grn) Littleborough Lakeside, Rochdale  
Rennie, Eddie (Lab) Sutton, Plymouth  
Renshaw, Karen (Lab) Ardsley, Leeds  
Renwick, Tony (Lab) Cheshunt N, Broxbourne  
Renyard, Matthew (Lab) Bassett, Southampton  
Revell, Mike (Con) Bearsted, Maidstone  
Rew, Rodney J. (LD) Church, Bury  
Reynolds, Bryan W. (Con) Silksworth, Sunderland  
Reynolds, Carol E. (Con) Freeland, West Oxon  
Reynolds, Charles J. (Con) Central, Gt Yarmouth  
Reynolds, George A. (Con) Cropredy, Cherwell  
Reynolds, Greg (UKIP) Rotherham Vale, Rotherham  
Reynolds, John (Lab) Graiseley, Wolverhampton  
Reynolds, John D. (LD) Park, Calderdale  
Reynolds, John (Con) Chandlers Ford E, Eastleigh  
Reynolds, Mike (LD) Arbourthorne, Sheffield  
Reynolds, Peter S. (Grn) Eastlands, Rugby  
Reynolds, Rob (Con) Rainford, St Helens  
Reynolds, Steven P. (Lab) St Margaret's, Ipswich  
Rez, Joe (LD) Todmorden, Calderdale  
Rhatigan, Ken (Con) Kingsclere, Basingstoke  
Rhodes, Elizabeth (Lab) Wakefield N, Wakefield  
Rhodes, Jo (Grn) Settle, Craven  
Rhodes, Sandra C. (Con) Kidlington W, Cherwell  
Riaz, Naveed (Con) Bingley Rural, Bradford  
Rice, Gerard W. (Lab) Chadwell St Mary, Thurrock  
Rich, Timothy J. (Lab) St John's, Tunbridge Wells  
Richard J. Sparkes (Con) Acocks Green, Bham  
Richard, Gareth (Lab) Fringfords, Cherwell  
Richards, Alan H. (LD) Landon Park, Basildon  
Richards, Angela L. (Lab) St Ives East, Huntingdonshire  
Richards, Ann (LD) Central, Swindon  
Richards, Barry K. (Lab) Banbury Ruscote, Cherwell  
Richards, Bryn (LD) Holditch, Newcastle-U-Lyme  
Richards, Guy S.F. (Con) Heavitree, Exeter  
Richards, Ian A. (UKIP) Orford, Warrington  
Richards, Jenny (Con) Shenley Brook End, Milton Keynes  
Richards, Malcolm L. (Con) Norreys, Wokingham  
Richards, Peter (UKIP) Ulverston S, S Lakeland  
Richards, Sioned (Lab) E. Ecclesfield, Sheffield  
Richards, Steve (Grn) Hebburn N, S Tyneside  
Richards, Ted (Con) Castle Bromwich, Solihull  
Richardson, Jimmy (Lib) Anfield, Liverpool  
Richardson, Alastair (UKIP) Meadvale, Reigate  
Richardson, Christine (Con) Walton C, Elmbridge  
Richardson, Donna M. (Lab) St Luke's, Southend  
Richardson, Drew (Con) Hollybush, Welwyn Hatf  
Richardson, Fran (Grn) Staveley-in-Westmorland, South Lakeland  
Richardson, Heather (LD) Welwyn E, Welwyn Hatf  
Richardson, Ian D. (Con) North East, Barnsley



Richardson, James R. (Con) Westway, Tandrige  
Richardson, John B. (Lab) Marsden, Pendle  
Richardson, Karen (LD) Hatfield C, Welwyn Hatf  
Richardson, Kathy (UKIP) Rumworth, Bolton  
Richardson, Ken (Lab) Fulwell, Sunderland  
Richardson, Marjorie (LD) Currock, Carlisle  
Richardson, Mark S. (UKIP) Newton, St Helens  
Richardson, Michael (Grn) Abbeymead, Gloucs  
Richardson, Nancy (Grn) Manor, Stockport  
Richardson, Nichola J. (Con) Royston, Barnsley  
Richardson, Paul (Grn) Linton, South Cambs  
Richardson, Peter (Grn) Stroud Uplands, Stroud  
Richardson, Richard (UKIP) Ltl Parndon, Harlow  
Richardson, Scott A. (LD) Waterloo, Havant  
Richardson, Tony (Ind) Ossett, Wakefield  
Richardson, William P. (Con) Wensum, Norwich  
Richens, Tim (UKIP) Witham, Lincoln  
Riches, Fi (Con) Ashley, Bristol  
Richmond, Hannah (Grn) Chorlton Pk, Manchester  
Ricketts, Leslie C. (Lab) Portchester W, Fareham  
Riddick, Marika S. (Con) Hartsholme, Lincoln  
Riddough, Kevin D. (ED) Rockingham, Barnsley  
Rideout, Lesley A. (LD) Mark Hall, Harlow  
Ridgway, David (LD) Colne Valley, Kirklees  
Ridgwell, James (LD) Loughton St Mary's, Epping Forest  
Ridley, David A. (Grn) Simonside, South Tyneside  
Ridley, Gary C. (Con) Woodlands, Coventry  
Ridley, Sean (UKIP) St Mary's, Adur  
Ridney, Sue (Lab) Coseley East, Dudley  
Riener, Gregory S. (Grn) Cunningham, St Albans  
Riesco, Rod (Grn) Horwich North East, Bolton  
Rigby, Brian D. (Con) Ashton-Upon-Mersey, Trafford  
Rigby, Colin (Con) North Turton, Blackburn  
Rigby, Eileen W. (Lab) Hindley Green, Wigan  
Rigby, Jenny (Con) Cribden, Rossendale  
Rigg, Amanda (Con) Ulverston S, South Lakeland  
Rigg, Jennie D. (LD) Brighouse, Calderdale  
Riggott, Aidy (Con) Chorley East, Chorley  
Riley, Alex (Con) Longstanton, South Cambs  
Riley, Felix G. (Lab) Claygate, Elmbridge  
Riley, Paula C. (LD) Lanehead, Burnley  
Riley, Teal (Grn) Girton, South Cambs  
Rimmer, Paul (Eng Dem) St Michael's, Liverpool  
Rinaldi, Alan J. (No desc) Barnes, Sunderland  
Rindl, Anne (LD) Park, Watford  
Ring, William J. (Con) Norton South, Halton  
Ringler, Sandra (Lib) East, Peterborough  
Ripington, Keith S. (Con) Cainscross, Stroud  
Rippon, Peter (Lab) Richmond, Sheffield  
Rippon, Peter J. (TUSC) Hebburn N, S Tyneside  
Rissbrook, Paul H. (LD) Loughton Forest, Epping Forest  
Ritchie, Colin (Ind) Blenheim Park, Southend  
Ritchie, Elizabeth A. (Lab) Woodford, Daventry  
Ritchie, Ken (Lab) Abbey North, Daventry  
Roast, Carole (LD) West Shoebury, Southend  
Robb, William A. (Con) Eaton, Norwich  
Robbins, Carolyn A. (Con) Coton, Rugby  
Robbins, Stuart A. (Con) Banbury Ruscote, Cherwell  
Roberto, Giuseppe M. (Lab) Eastham, Wirral  
Roberts, Angela (Grn) Stocksbridge, Sheffield  
Roberts, Anne E. (LD) Byfleet, Woking  
Roberts, Bethan (Con) Moor View, Plymouth  
Roberts, Blake P. (Grn) Rural North, Colchester  
Roberts, Catrin (Lab) St Margaret's, Oxford  
Roberts, David W. (LD) St Loye's, Exeter  
Roberts, Debra (Ind Res) Loughton Alderton, Epping Forest  
Roberts, Elizabeth J. (UKIP) Springbank, Cheltenham  
Roberts, Gary (Ind) Harlow Common, Harlow  
Roberts, George B. (Lib) Warbreck, Liverpool  
Roberts, Hadleigh V. (Lab) Hengrove, Bristol  
Roberts, Howard D. (Ind) Dunsmore, Rugby  
Roberts, James A. (Lab) Greenbank, Liverpool  
Roberts, Linda M. (Lib) Everton, Liverpool  
Roberts, Martin P. (YorksF) Ackworth, Wakefield  
Roberts, Melanie (UKIP) Colne Valley, Kirklees  
Roberts, Mike (Lab) Aldershot Park, Rushmoor  
Roberts, Nicholas T. (LD) Shaw, Swindon  
Roberts, Richard J. (LD) Warbreck, Liverpool  
Roberts, Steve (Lab) Peartree, Welwyn Hatfield  
Roberts, Thomas S. (Con) Anfield, Liverpool  
Roberts, Tony (UKIP) Farnley, Leeds  
Roberts, Val (Con) Greenfield, Rossendale  
Robertshaw, Ryan J.G. (Con) Roys, Bradford  
Robertson, Barbara (UKIP) Waltham Abbey N.E. Epping Forest  
Robertson, Bruce N. (Ind) Norreys, Wokingham  
Robertson, Carl A. (Ind) De Bruce, Hartlepool  
Robertson, Gary J. (UKIP) Roby, Knowsley  
Robertson, Geraldine (FFK) Whitefield, Knowsley  
Robertson, James A. (Grn) Quinton, Birmingham  
Robertson, James D. (UKIP), Newburn, Newcastle  
Robertson, Keith (ICHC) Aggborough, Wyre For  
Robertson, Richard A. (Lab) Petersfield, Cambridge  
Robertson, Sam (UKIP) Roby, Knowsley  
Robertson-Brown, Caroline L. (Grn) Ashton-Upon-Mersey, Trafford  
Robertson-Brown, Nicholas J. (Grn) St Mary's, Trafford  
Robin, Logan (Grn) Crookes, Sheffield  
Robins, Chris (Lab) Kidlington West, Cherwell  
Robins, Christopher S. (LD) Bush Fair, Harlow  
Robinson, Alan M.D. (Grn) Pallion, Sunderland  
Robinson, Alison (Con) Lemington, Newcastle  
Robinson, Andrew M. (Grn) Wibsey, Bradford  
Robinson, Brian N. (UKIP) Irlam, Salford  
Robinson, Caroline L. (Grn) Barnes, Sunderland  
Robinson, Craig E. (Con) Harton, South Tyneside  
Robinson, David A. (Ind) Wyke, Bradford  
Robinson, Deepak (Con) Holbrook, Coventry  
Robinson, Donald (Con) Byker, Newcastle  
Robinson, Edward W.M. (Grn) Redhill, Sunderland  
Robinson, George A. (Con) Elland, Calderdale  
Robinson, Ian (UKIP) Overton, Hyndburn  
Robinson, Jean (Lab) Hart, Hartlepool  
Robinson, Jean M. (Lab) Hoylake, Wirral  
Robinson, John (LD) Avenue, Hull  
Robinson, John E. (Grn) Manningham, Bradford  
Robinson, Liam J. (Lab) Kensington, Liverpool  
Robinson, Linda (Lab) Hopwood Hall, Rochdale  
Robinson, Peter (Grn) Claines, Worcester  
Robinson, Peter J. (Lab) Hyde Newton, Tameside  
Robinson, Polly E.E. (Grn) Shiny Row, Sunderland  
Robinson, Robbie (UKIP) Milton, Portsmouth  
Robinson, Sarita (LD) Bricknell, Hull  
Robinson, Stephen M. (Con) Cheadle Hulme S. Stockport  
Robinson, Steve (LD) Nailsworth, Stroud  
Robinson, Tim (Grn) Clarence, St Albans  
Robinson, Tristan W. (Con) Sherborne St John, Basingstoke  
Robinson, Warwick D. (Con) Hailey, West Oxon  
Robinson-Young, David (UKIP) Byker, Newcastle  
Robson, Emma (Grn) Ryhope, Sunderland  
Robson, Lesley S. (Lab) Priory, Exeter  
Roche, David J. (Lab) Hooper, Rotherham  
Roche, Michael (Lab) Victoria, Sefton  
Rochester, Ryan (TUSC) Holbrook, Coventry  
Rochford, John (Lab) Ingol, Preston  
Rock, Stephen M. (LD) Horwich N E, Bolton  
Roddison, Andrew (Lab) Brinsworth, Rotherham  
Roderick, Elanor (Grn) Wolston, Rugby  
Rodgers, Di (Con) Lydiard, Swindon  
Rodgers, John E. (Grn) Wallasey, Wirral  
Rodgers, John R. (LD) Healey, Rochdale  
Rodrigues, Manetta (Lab) Eastcott, Swindon  
Rodway, John B. (Lab) Kingsclere, Basingstoke  
Roe, Cheryl E. (Con) Trinity, Rochford  
Roe, David S. (UKIP) Canalside, Woking  
Roebuck, Ian (LD) Radipole, Weymouth  
Roesen, Nicholas A. (Grn) Bicester East, Cherwell  
Roethenbaugh, Phillip (Con) Old Town, Stevenage  
Rogan, Paul G. (UKIP) Greetland, Calderdale  
Rogers, Antony R. (LD) Shirley S. Solihull  
Rogers, Catherine M.G. (Lab) Sidney Sussex, NE Lincs  
Rogers, Chris (Lab) Hamble-le-Rice, Eastleigh  
Rogers, Dennis (LD) Carpenders Park, Three Rivers  
Rogers, George (Con) St Andrews, Gt Yarmouth  
Rogers, Graham P. (LD) Bucklow-St Martin's, Trafford  
Rogers, Ian A. (UKIP) Henley, Coventry  
Rogers, Jane R. (Lab) Banbury Calthorpe, Cherwell  
Rogers, Jenny (Con) Knowle, Bristol  
Rogers, John (Con) Pinhoe, Exeter  
Rogers, Jon C. (LD) Ashley, Bristol  
Rogers, Judy (Lab) Castle, Hastings  
Rogers, Kay (Con) Wishing Tree, Hastings  
Rogers, Les (UKIP) Lodge Park, Redditch  
Rogers, Nigel (LD) Cross Heath, Newcastle-U-Lyme  
Rogers, Patrick (Lab) Warlingham East, Tandridge  
Rogers, Phil (Con) Mossley, Tameside  
Rogers, Simon (Lab) Mapledurham, Reading  
Rogers, Tony (Con) Woodside, Watford  
Rohale, Ayesha (LD) Handside, Welwyn Hatfield  
Roland, Christopher (Con) Fazakerley, Liverpool  
Rolland, Nigel A. (Grn) Ashton Hurst, Tameside  
Romanienko, Andrew A. (UKIP) Clayton-le-Woods, Chorley  
Romero, John L. (LD) Badger Farm, Winchester  
Romsey, Jean (UKIP) Bassett, Southampton  
Ronchetti, Stephen C. (Lab) Blaydon, Gateshead  
Roodhouse, Sue (LD) Eastlands, Rugby  
Rooke, Ian J. (Lab) Hockley, Rochford  
Rooney, Joe (Grn) Erdington, Birmingham  
Rooney, Mick (Lab) Woodhouse, Sheffield  
Roos, Tia (Lab) Melcombe Regis, Weymouth  
Roper, David (LD) Trinity, Burnley  
Roscoe, Diane E. (Lab) Blundellsands, Sefton  
Rose, Beverley A. (LD) Hiltingbury East, Eastleigh  
Rose, Catherine J. (Grn) Olney, Milton Keynes  
Rose, Catherine L. (Lab) Clifton, Rugby  
Rose, Christine V.F. (Lab) Skipton West, Craven  
Rose, Kim (UKIP) Bitterne, Southampton  
Rose, Philip S. (UKIP) Heanor East, Amber Valley  
Rose, Sarah (UKIP) Western Springs, Cannock Chase  
Rose, Stuart (Lab) Portchester East, Fareham  
Rosenberg, Adam (LD) Old Hastings, Hastings  
Rosling-Josephs, Chris (Lab) Beighton, Sheffield  
Ross, Alasdair D.M. (Lab) Rushmere, Ipswich  
Ross, Alison (LD) St Stephen, St Albans  
Ross, Amanda J. (Con) Ashted Cmn, Mole Valley  
Ross, Colin A. (LD) Dore, Sheffield  
Ross, Danny (UKIP) Beverley, Hull  
Ross, Mattie (Lab) Stonehouse, Stroud  
Ross, Mike (LD) Newland, Hull  
Ross, Paul (Ind) Letchworth East, North Herts  
Ross, Rosemary E. (Lab) Harpenden E, St Albans  
Ross, Sharon (Lab) Norris Green, Liverpool  
Ross, Susan E. (LD) Arbourthorne, Sheffield  
Ross, Tom W. (Lab) Stretford, Trafford  
Rosso, Stevie (TUSC) Mackworth, Derby  
Ross-Shaw, Alex (Lab) Windhill, Bradford  
Rostron, Heather J. (Grn) Southey, Sheffield  
Rota, Paul R.G. (Con) Mincinglake, Exeter  
Roth, Michael B. (Con) Park Street, St Albans  
Rothman, Stephen D. (Lab) Bramley, Basingstoke  
Rothwell, Colleen (LD) Minchinhampton, Stroud  
Roughton, James H.O. (Con) St George W, Bristol  
Roukhamieh-McKinna, Nabila (Con) St Thomas, Exeter  
Round, Geoff (UKIP) Wetheral, Carlisle  
Round, Marina (UKIP) Southey, Sheffield  
Roures Salvador, Katya (Con) Carholme, Lincoln  
Routledge, Paul A. (Lab) Aire Valley, Craven  
Rowan, Colin D. (Con) Appleton, Halton  
Rowan, Ruth E. (Con) Halton Lea, Halton  
Rowbotham, Lee C. (Lab) Boothstown, Salford  
Rowbottom, David E. (Lab) Marple N, Stockport  
Rowe, Anthony B. (TUSC) Filwood, Bristol  
Rowe, Joanne A. (LD) Grange, Halton  
Rowe, John (BNP) Marsden, Pendle  
Rowe, Keith A. (UKIP) Northfield, Birmingham  
Rowe, Phelim (Con) Gorton North, Manchester  
Rowe, Stephen J. (Con) Mile End, Colchester  
Rowe, Thomas H. (Con) Mile End, Colchester  
Rowell, David (UKIP) Mile Cross, Norwich  
Rowland, John W. (Con) St George's Hill, Elmbridge  
Rowland, Karen (Lab) Thames, Reading  
Rowland, Roger (Con) Poplar, Nuneaton  
Rowland, Venetia A. (Con) Bramley, Basingstoke  
Rowlett, Lawrence (Grn) Lye, Dudley  
Rowley, John J. (Lab) Blakenhall, Wolverhampton  
Rowley, Mike (Lab) Barton, Oxford  
Rowling, Karen L. (LD) Mirfield, Kirklees  
Roy, Raissa (LD) Woughton, Milton Keynes  
Royall, Helen P. (Grn) Cainscross, Stroud  
Royde, Jacob (LD) Elton, Bury  
Royle, Colin (Grn) Hayley Green, Dudley  
Royle, Ian (UKIP) Davy Hulme E, Trafford  
Royle, Pauline B. (UKIP) Gorse Hill, Trafford  
Royle, Rob (TUSC) Winton, Salford  
Ruane, Ed (Lab) Henley, Coventry  
Rudd, Kay (LD) East Marsh, NE Lincs  
Rudden, Tony (Ind) Bucklow-St Martin's, Trafford  
Rudd-Everitt, Alan (UKIP) Bentley, Walsall  
Rudkin, Bryony (Lab) Bridge, Ipswich  
Rudkin, Michael (Con) Croft Baker, NE Lincs  
Ruffell, Laurence (Con) Upper Meon Valley, Winchester  
Ruffle, Rod (LD) Alphington, Exeter  
Rufus, Marc V. (Lab) Bicester North, Cherwell  
Rugg, Alex (Con) Gorse Hill, Worcester  
Rundle, Tony (UKIP) Thatto Heath, St Helens

Runnalls Palmer, Ruby R. (Grn) New Town, Colchester  
 Rupert, Jacqueline E. (Lab) Hillside, Wokingham  
 Rush, Brian (Con) Stanground S, Peterborough  
 Rushbrook, Brian (Lab) Agbborough, Wyre Forest  
 Rushforth, Amy (Lab) Maltby, Rotherham  
 Rushforth, Neil (Lab) Sitwell, Rotherham  
 Rushton, Kevan K. (Lab) Ecclesall, Sheffield  
 Rushton, Rob (LD) Fair Oak, Eastleigh  
 Russell, Ann (Lab) Silverwood, Rotherham  
 Russell, Donella J. (Lab) Belle Vale, Dudley  
 Russell, Linda J. (Con) Cheshunt N, Broxbourne  
 Russell, Mark J. (Lab) Halesowen South, Dudley  
 Russell, Norma (Grn) Clayton, Bradford  
 Russell, Peter S. (LD) Bingley, Bradford  
 Russell, Sarah E. (Lab) Abbey, Derby  
 Russell, Stephen D.A. (UKIP) Chipstead, Reigate  
 Russell, Steve (Con) St Paul, Winchester  
 Russell, Zee (Lab) Ettingshall, Wolverhampton  
 Russo, Giovanni (TUSC) Lawrence Hill, Bristol  
 Russow, Ralf (Grn) Crawcrook, Gateshead  
 Rutherford Nik (Lab) Otley, Leeds  
 Rutnam, Judith F. (Grn) Fulwood, Sheffield  
 Rutter, Dave (UKIP) Avenue, Hull  
 Rutter, Jane (LD) The Worthys, Winchester  
 Rutter, Karin (UKIP) Fleet West, Hart  
 Rutter, Neil G. (Grn) C. Rochdale, Rochdale  
 Ryall, Emily S.T. (LD) Elmbridge, Gloucester  
 Ryan, Bernie (LD) Sharston, Manchester  
 Ryan, Brendan P. (Lab) Walkden N., Salford  
 Ryan, Jim (Con) Bickenhill, Solihull  
 Ryan, Joseph D. (Grn) Brooklands, Trafford  
 Ryan, Maggie (Grn) St Alphege, Solihull  
 Ryan, Richard E. (Lab) Fareham South, Fareham  
 Ryder, Christine A. (Con) Washburn, Harrogate  
 Ryder, Iris (Grn) Seaton, Hartlepool  
 Ryder, Paul M. (Ind) Prittlewell, Southend  
 Rye, Rebecca (LD) Park, Reading  
 Rylance, Heather (Grn) Westthoughton N, Bolton  
 Rylance, Joseph R. (Grn) Shevington, Wigan  
 Rylett, Carl M. (LD) Witney East, West Oxon  
 Ryness, Dena M.A. (Lab) Stepping Hill, Stockport

## S

Sabetian, Dominic (Lab) Braybrooke, Hastings  
 Sabir, Ghulam (Con) Little Harwood, Blackburn  
 Sabir, Mohammed (Lab) North, Peterborough  
 Sach, Carole J. (CI Ind) Canvey Island E, Castle Pt  
 Sackett, Basil (Con) Central, Watford  
 Sackett, Mary (Con) Central, Watford  
 Saddak Miah (Lab) Bartley Green, Birmingham  
 Sadiq, Munsaf D. (Lab) Eccleshill, Bradford  
 Sadiq, Shabnum (Lab) Wexham Lea, Slough  
 Sadiq, Takmeel (Con) Central, Slough  
 Sadler, Chris (Walt Soc) Walton C, Elmbridge  
 Sadler, Christine (Ind) Anston, Rotherham  
 Saffery, Glen B. (LD) Woodside, Watford  
 Saffrey, Andrew (Grn) Arbury, Nuneaton  
 Safir, Saanval (Con) Southfield, Pendle  
 Sage, Alan G. (Grn) Kingswood, Stroud  
 Sage, Lyn (UKIP) Mt Hermon, Woking  
 Sagers, Simon (Grn) Bassingbourn, South Cambs  
 Saghir, Chaudhary M. (No desc) Park, Calderdale  
 Sainsbury, Brian (Con) Durrants, Three Rivers  
 Sajawal, Rizwan (Con) Little Horton, Bradford  
 Sajawal, Talat (No desc) Little Horton, Bradford  
 Sakib, Mohammad (Lab) Bradley, Pendle  
 Salaman, Christopher R. (LD) Weedon, Daventry  
 Saleem, Shaz (Lab) Kingswinford South, Dudley  
 Saleh, Fakhary (Lab) Silverwood, Rotherham  
 Saliu, Megan J. (Lab) Lexden, Colchester  
 Salmon, David (UKIP) Plymouth Dunstone, Plymouth  
 Salmon, Joe A. (Grn) Headingley, Leeds  
 Salmon, Richard A. (LD) Belper North, Amber Val  
 Salmon, Ted (UKIP) Droylsden E, Tameside  
 Salmos, Yvonne (Con) Heald Green, Stockport  
 Salt, Jane Rosemary (Con) Maltby, Rotherham  
 Salt, Kevin D. (Lab) Roche North, Rochford  
 Salt, William (Con), Rotherham Vale, Rotherham  
 Salter, Lin (Con) Tarring, Worthing  
 Saltmarsh, Bella (Lib) Dogsthorpe, Peterborough  
 Salvage, Lauren B. (Grn) Salvington, Worthing  
 Sambrook, Gary W. (Con) Kingstanding, Bham  
 Sames, Dan (Con) Bicester South, Cherwell  
 Samme, Geoffrey R. (LD) Bearsted, Maidstone  
 Sammons, Sue (UKIP) East Tilbury, Thurrock  
 Sampson, Harry W. (Con) St Luke, Winchester  
 Samra, Suky (Con) St Matthew's, Walsall

Samuel, Helen M. (LD) Reigate Central, Reigate  
 Samuel, Willie (Lab) Monkseaton N, N Tyneside  
 Samuels, Harry (LD) Carfax, Oxford  
 Sanders, Paul (Lab) Hateley Heath, Sandwell  
 Sanders, Darren (LD) Baffins, Portsmouth  
 Sanders, David A. (Con) Eye, Peterborough  
 Sanders, Larry (Grn) Summertown, Oxford  
 Sanders, Maisie R. (Lab) Abbeydale, Gloucester  
 Sanders, Rebecca A. (Con) S Ham, Basingstoke  
 Sanders, Roger (Ind) Stroud Uplands, Stroud  
 Sanders, Ros (Lab) Southchurch, Southend  
 Sanderson, Alison J. (LD) Heathlands, Woking  
 Sanderson, James R. (LD) Goldsworth Pk, Woking  
 Sanderson, Jamie (UKIP) Norris Green, Liverpool  
 Sanderson, Richard P.J. (LD) Pyrford, Woking  
 Sanderson, Stephen (UKIP) Castleton, Rochdale  
 Sanderson, Sue (LD) Staveley-in-Cartmel, S Lakeland  
 Sanderson, Tony (UKIP) Walker, Newcastle  
 Sandford, Nick (LD) Paston, Peterborough  
 Sandhu, Atiq (Lab) Chalvey, Slough  
 Sandhu, Rajinder S. (Con) Upton, Slough  
 Sandison, Roy L. (Grn) New Bilton, Rugby  
 Sandler, Brian P. (Con) Chigwell Row, Epping For  
 Sandringham, Kirk A. (Grn) Page Moss, Knowsley  
 Sangar, Andrew P. (LD) Fulwood, Sheffield  
 Sangar, Richard A. (LD) Beighton, Sheffield  
 Sangha, Deepak (Lab) Letchworth Wilbury, N Herts  
 Sankey, Neill (Lab) Wheathampstead, St Albans  
 Sansom, David (Con) Rickmansworth Tn, 3 Rivers  
 Sansom, Mandy (Con) Thames Ditton, Elmbridge  
 Sansome, Stuart J. (Lab) Swinton, Rotherham  
 Santos, Vasco (Grn) Wetherby, Leeds  
 Sarfraz, Sunya (Lab) Baylis, Slough  
 Sargeant, Andy (Con) Wem Brook, Nuneaton  
 Sargeant, Lee J. (UKIP) Pedmore, Dudley  
 Sargeant, Mike (Lab) W Chesterton, Cambridge  
 Sargeant, Steven (Lab) Bicester East, Cherwell  
 Sargeant, Tony (LD) Ossett, Wakefield  
 Sargent, Mike (LD) Ifield, Crawley  
 Sarin, David A. (Con) Camperdown, N Tyneside  
 Sarson, Bernard J. (Con) Northaw, Welwyn Hatf  
 Sarwar, Imran (UKIP) Hollinwood, Oldham  
 Sarwar, Suleman (Lab) Cadley, Preston  
 Sattar, Shere (Lab) Bursledon, Eastleigh  
 Satur, Jackie (Lab) Woodhouse, Sheffield  
 Saul, Geoff (Lab) Chipping Norton, West Oxon  
 Saunders, Andrew D. (Lab) Reigate Hill, Reigate  
 Saunders, Arnold (Con) Kersal, Salford  
 Saunders, Caroline (Lab) Darfield BAR  
 Saunders, Ian (Lab) Beighton, Sheffield  
 Saunders, Jackie (Con) Popley West, Basingstoke  
 Saunders, Jane I. (Grn) Eaton, Norwich  
 Saunders, Joseph E. (Lab) W Shoebury, Southend  
 Saunders, Katherine E. (Lab) Oxted S, Tandridge  
 Saunders, Yonie (Con) Broughton, Salford  
 Sanderson, Colin M. (LD) St lves East, Huntingdonshire  
 Savage, John (Lab) Portswood, Southampton  
 Savage, John (No desc) Marston Moor, Harrogate  
 Savage, Louis A.I. (Con) Battledown, Cheltenham  
 Savage, Nicholas D.S.J. (Con) Charlestown, Manchester  
 Savage, Nick (Lab) Offmore, Wyre Forest  
 Savidge, Malcom K. (Lab) Meadvale, Reigate  
 Savidge-Conway, Freya (Lab) Bedhampton, Havant  
 Sawford, Jeni (LD) Bourn, South Cambs  
 Sawyer, Marion L. (UKIP) Roche South, Rochford  
 Saxby, Vaughan (UKIP) Spondon, Derby  
 Saxton, Justin (Eng Dem) Hoyland Milton BAR  
 Sayed, Bacha (LD) Bowling, Bradford  
 Sayed, Sajid (Con) Abbey, Nuneaton  
 Sayed, Salman (LD) Heaton, Bradford  
 Sayer, Dom (Con) Silverhill, Hastings  
 Sayers, Christianne (Grn) Hatfield E, Welwyn Hatf  
 Sayers, Oliver (Grn) Hatfield East, Welwyn Hatf  
 Sayers, Peter (PABG) Pittville, Cheltenham  
 Scaife, Ann (Con) Rishton, Hyndburn  
 Scaife, Jonathan P. (Grn) W. Ecclesfield, Sheffield  
 Scales, Jeff (Lab) Rishton, Hyndburn  
 Scaplehorn, Bernie (Lab) Washington West Sunderland  
 Scarfe, Chris (Grn) Kingstone BAR  
 Scarrott, Steven (LD) Hillside, Wokingham  
 Scarth, Andrew (LD) Oxhey Hall, Three Rivers  
 Scates, Ken (Con) Latchford East, Warrington  
 Scattergood, Alan H. (Con) Old Heath, Colchester  
 Seats, Peter H. (No desc) Brizes, Brentwood  
 Scepanovic, Marko (LD) Langley Green, Crawley  
 Scharaschkin, Mollie R. (Grn) Trinity, Tamworth  
 Schardt, Bill (LD) Blakelaw, Newcastle  
 Schofield, Alan (UKIP) Holme Valley S, Kirklees

Schofield, Ann V. (Lab) Elswick, Newcastle  
 Schofield, David (Con) Temple Newsam, Leeds  
 Schofield, Ian (Con) Ramsbottom, Bury  
 Schofield, Peter M. (Con) Cheetham, Manchester  
 Schofield, Tony (Con) Horley East, Reigate  
 Scholes, Steven (Con) Spotland, Rochdale  
 Schumacher, Josef (LD) Greenstead, Colchester  
 Schwarz, Walter (Grn) Stanway, Colchester  
 Scoffield, David J. (Grn) Fetcham W, Mole Valley  
 Scopes, Andrew T. (Lab) Morley North, Leeds  
 Scordis, Lee P. (Lab) Old Heath, Colchester  
 Scott, Bill M. (Lab) Canvey Island C, Castle Pt  
 Scott, Brian M. (Lab) Charvil, Wokingham  
 Scott, Colin P. (Con) Canalside, Woking  
 Scott, David A. (Con) St John's, Tunbridge Wells  
 Scott, Florence (Grn) Cross Gates, Leeds  
 Scott, Geoffrey (Con) St Peter's, Sunderland  
 Scott, Jack J. (Lab) Arbourthorne, Sheffield  
 Scott, Jamie R.J. (LD) St Luke, Winchester  
 Scott, Judy (Grn) Tressell, Hastings  
 Scott, Malcolm (UKIP) Wyken, Coventry  
 Scott, Phil (Lab) Wishing Tree, Hastings  
 Scott, Phil (LD) Almondbury, Kirklees  
 Scott, Rosalind (Lab) Wivenhoe, Colchester  
 Scott, Stewart I. (UKIP) Baxenden, Hyndburn  
 Scott, Tony (Lab) Ashtead Village, Mole Valley  
 Scott-Boutell, Jessica J. (LD) Stanway, Colchester  
 Scott-Boutell, Lesley A. (LD) Stanway, Colchester  
 Scott-Griffiths, Ashley P. (Grn) Everton, Liverpool  
 Scotting, John (Con) Beauchief, Sheffield  
 Scott-Morgan, John (Lab) Goldsworth Pk, Woking  
 Scriven, Margaret (LD) C Meon Valley, Winchester  
 Scriven, Paul J. (LD) Ecclesall, Sheffield  
 Scriven, Peter J. (No desc) Drayton, Daventry  
 Scudder, Derek T.F. (LD) Stanborough, Watford  
 Scullion, Alex (Lab) Houghton, Sunderland  
 Scullion, Jane (Lab) Luddendenfoot, Calderdale  
 Scully, Pauline A. (Con) Hitchin Oughton, N Herts  
 Scuoler, Andrew (UKIP) Letchworth Wilbury, North Herts  
 Scutt, Steven (LD) Hooper, Rotherham  
 Seabourne, Roger (LD) Penn, Three Rivers  
 Seabright, Valerie (Lab) Kings Norton, Bham  
 Seacome, Digory C. (Con) Lansdown, Cheltenham  
 Sears, Keith (Con) Aldridge North, Walsall  
 Seary, Simon A. (Con) Pudsey, Leeds  
 Seaton, David (Con) Hampton Vale, Peterborough  
 Sebire, Thomas (LD) St Michael's, Liverpool  
 Sebley, James R. (Lab) Fareham North, Fareham  
 Seddon, Dean (Con) Ham, Plymouth  
 Seddon, Graham C. (LD) Fazakerley, Liverpool  
 Seddon, Josh (UKIP) Reddish North, Stockport  
 Sedgwick, David A. (Lab) Heaton N, Stockport  
 Sedlacek, Maureen (Lab) Chorleywood N, 3 Rivers  
 See, Gary E. (Lab) Halewood South, Knowsley  
 Segadelli, Barbara (LD) Bandle Hill, Stevenage  
 Sehdev, Savita (Con) Spring Vale, Wolverhampton  
 Seirlis, Dimitri (LD) Goring, Worthing  
 Sekules, David E. (Grn) Leesland, Gosport  
 Selleck, Stuart J. (Res) Molesey East, Elmbridge  
 Sellick, Beki (LD) Park, Peterborough  
 Selway, Allan J. (Con) Churchill, Oxford  
 Semple, David (Con) Whalley Range, Manchester  
 Senior, Jayne E. (Lab) Valley, Rotherham  
 Senior, Luke B. (UKIP) Beeston, Leeds  
 Senior, Nick (Grn) Hampton Vale, Peterborough  
 Sergeant, Jo (Lab) Avonmouth, Bristol  
 Serhan, Andrew (LD) Widewater, Adur  
 Serluca, Lucia (Con) Fletton & Woodston, Peterborough  
 Servant, David J. (Con) Shipley, Bradford  
 Sesay, Junior (Lab) Park, Watford  
 Setford-Thompson, Neil J. (UKIP) Gossops Green, Crawley  
 Seville, Alanzo (Con) Minster, Reading  
 Seville, Lee J. (UKIP) W. Heywood, Rochdale  
 Sexton, Dot (UKIP) Great Lever, Bolton  
 Seymour, Elliot A. (Grn) Waltham Abbey N.E. Epping Forest  
 Seymour, Gary (Con) Westham N, Weymouth  
 Seymour, Mitchell (UKIP) Gleadless Val, Sheffield  
 Seymour, Tony (LD) Ashdown, Hastings  
 Shabbir, Mohammad (Lab) Heaton, Bradford  
 Shabbir, Nabil A. (Lab) East, Peterborough  
 Shacklady-Smith, Ann (Grn) Windle, St Helens  
 Shaddock, Janet F. (LD) Darnall, Sheffield  
 Shaddock, Philip A. (LD) Gleadless Val, Sheffield  
 Shaheen, Farut (Lab) Soho, Sandwell  
 Shaffi, Tahira (Con) East, Bury  
 Shaffrey, Ruth (Grn) Kentwood, Reading

Shah, Abbas (Lab) Fulwood, Sheffield  
Shah, Afzal H. (Lab) Easton, Bristol  
Shah, Arooj (Lab) St Mary's, Oldham  
Shah, Nasreen (Lab) Vicarage, Watford  
Shah, Pankit (Lab) Hatfield C, Welwyn Hatfield  
Shah, Rizwan (Con) Goldsworth Park, Woking  
Shah, Zain A. (Con) Radcliffe East, Bury  
Shaheed, Asif (LD) Paston, Peterborough  
Shaheen, Robina (Lab) Goldsworth Park, Woking  
Shahryar, Suheil (Grn) Harpenden S, St Albans  
Shahzad, Muhammad A. (Grn) Moss Side, Manchester  
Shaikh, Imtiyaz (Lab) Wroughton, Swindon  
Shajahan, Irfat A. (Grn) Alexandra, Oldham  
Shakespeare-Smith, Ray (Con) Hitchin Walsworth, North Herts  
Shalice, James E. (Grn) Marden, Maidstone  
Shamji, Raaj (Lab) Streetly, Walsall  
Shan, Ali (Grn) Park, Peterborough  
Shandley, Jordan Thomas (Con) Cambridge, Sefton  
Shanker, Baggy (Lab) Sinfyn, Derby  
Shanley, Valentine (Con) Baldock E, North Herts  
Shannon, Andy (Con) Priory Heath, Ipswich  
Shannon, Zarrin (Grn) Ramsbottom, Bury  
Sharieff, Theo (TUSC) Selly Oak, Birmingham  
Sharif Mahamed, Mahadi H. (Lab) Moss Side, Manchester  
Sharif, Tafheen (Lab) Mossley, Tameside  
Sharkey, Anna J. (Con) Chapelford, Warrington  
Sharma, Harish C. (Con) Lymm North, Warrington  
Sharman, Charlotte (Con) Hinchley Wd, Elmbridge  
Sharman, Elizabeth (Grn) Longbridge, Bham  
Sharman, Greig J. (Grn) Bishop Monkton, Harrogate  
Sharman, Keith (Ind) Southchurch, Southend  
Sharp, Bill (Con) St James, Castle Point  
Sharp, Keith F. (Lib) Dogsthorpe, Peterborough  
Sharpe, Iain S. (LD) Oxhey, Watford  
Sharpe, Lucinda (Con) Dorking N, Mole Valley  
Sharpe, Michael (NF) Ripley & Marehay, Amber Val  
Sharpe, Robert A. (Lab) Little Hulton, Salford  
Sharpe, William E. (Con) Southcoates West, Hull  
Shastri-Hurst, Neil (Con) S Yardley, Birmingham  
Shattock, Richard (TUSC) Leavesden, 3 Rivers  
Shatwell, Bob (UKIP) Hoe Valley, Woking  
Shaw, Adrienne (UKIP) Denton S. Tameside  
Shaw, Ann (LD) Chorleywood South, Three Rivers  
Shaw, Bill (Grn) Ulverston Town, South Lakeland  
Shaw, Brian (Con) Davyhulme W, Trafford  
Shaw, Charles W. (LD) Carholme, Lincoln  
Shaw, Daphne A. (LD) Castle, Lincoln  
Shaw, Gill (Con) Davenport, Stockport  
Shaw, Helen E. (LD) Davenport, Stockport  
Shaw, Jeffrey S. (UKIP) Nether Edge, Sheffield  
Shaw, John D. (LD) Brookvale, Basingstoke  
Shaw, Jon (Con) Stepping Hill, Stockport  
Shaw, Laureen (Con) Roche North, Rochford  
Shaw, Les (Lab) Airedale, Wakefield  
Shaw, Lisa J. (Grn) Mile Cross, Norwich  
Shaw, Marcus W. (Con) Stroud Central, Stroud  
Shaw, Mark E. (UKIP) Kighley East, Bradford  
Shaw, Martin (TUSC) Hulme, Manchester  
Shaw, Miranda (Grn) Marston, Oxford  
Shaw, Paul T. (LD) Prescot South, Knowsley  
Shaw, Philip J. (Con) Roche North, Rochford  
Shaw, Rachel E. (Grn) Bridges, Gateshead  
Shaw, Richard C.T. (LD) Beauchief, Sheffield  
Shaw, Sarah L. (Con) Rodborough, Stroud  
Sheaff, Daniel M. (Grn) Southway, Plymouth  
Sheard, Richard I. (Con) Wibsey, Bradford  
Shearer, Grant (Con) Castle, Sunderland  
Shearman, John F. (Lab) Park, Peterborough  
Shears, Lanie (Lab) Mark Hall, Harlow  
Sheehan, Maurice L. (Con) Rowhill, Rushmoor  
Sheerin, Billy (Lab) Castleton, Rochdale  
Sheffield, Andrea E. (Con) Dursley, Stroud  
Shehzad, Khurram (Ind) Wibsey, Bradford  
Sheil, Patrick (Lab) Castle, Cambridge  
Sheldon, Greg (Lab) Heavitree, Exeter  
Sheldon, Mary C. (Con) Hersham Vil, Elmbridge  
Sheldrake, Ian M. (UKIP) Wrenthorpe, Wakefield  
Sheldricks, Perle W. (Grn) Eastham, Wirral  
Shell, Janet (LD) Hershaw Village, Elmbridge  
Shellens, Michael (LD) Huntingdon E, Huntingdonshire  
Shellie, Caroline M. (IHC) Franche, Wyre Forest  
Shelton, Hayley (Con) Gunthorpe, Peterborough  
Shenton, Michael T. (Lab) Clayton, Newcastle-U-L  
Shepard, Nicky (LD) Abbey, Cambridge  
Shepherd, John (Con) Spratton, Daventry  
Shepherd, Maray (Lab) Fair Oak, Eastleigh  
Shepherd, Christopher (LD) Wroughton, Swindon  
Shepherd, Jake (Lab) Church Langley, Harlow  
Shepherd, Jennifer M. (Grn), Calder, Calderdale  
Shepherd, Richard H. (Con) Digoor, West Lancs  
Shepherd, Ron (Con) Scartho, NE Lincs  
Shepherd, Tony (Lab) Bradshaw, Bolton  
Shepherd-Dubey, Imogen L. (LD) Emmbrook, Wokingham  
Shepherd-Dubey, Rachele S. (LD) Winnersh, Wokingham  
Sheppard, Bob (UKIP) Liden, Swindon  
Sheppard, David Roy (Lab) Rawmarsh, Rotherham  
Sheppard, Jill (Lab) Abbey, Nuneaton  
Sheppard, Steven P. (Con) East, Maidstone  
Sheridan, Alison J. (UKIP) Mincinglake, Exeter  
Sheridan, Angela (UKIP) Belhus, Thurrock  
Sheridan, Mike (SDP) Smith's Wood, Solihull  
Sheridan, Robert J. (UKIP) Priory, Exeter  
Sherlock, Harriet (LD) Wheathampstead, St Albans  
Sherlock, Howard F. (Lab) Hart Plain, Havant  
Sherman, Mark P. (UKIP) Earlestown, St Helens  
Sherman, Michelle L. (Con) Vicarage, Watford  
Sherratt, Andrew (TUSC) Broughton, Salford  
Sherriff, Lee B. (Lab) Harraby, Carlisle  
Sherwood, Lilian J. (Con) Rose Hill, Oxford  
Sheward, Roy (LD) Aldridge Central, Walsall  
Shiel, Norman (Con) Newtown, Exeter  
Shields, Dave (Lab) Freemantle, Southampton  
Shiell, Glynis K. (Con) Waltham Abbey Honey Lane, Epping Forest  
Shillabeer, Edmund H. (Con) Sutton, Plymouth  
Shillito, Jason (UKIP) Marfleet, Hull  
Shimbar, Elaine L. (Con) Hart Plain, Havant  
Shipley, Tannia (Res) Hinchley Wood, Elmbridge  
Shipp, Alan K. (Con) Waterbeach, South Cambs  
Shippey, Pat (UKIP) Vicarage, Watford  
Shires, Ian (LD) Willenhall North, Walsall  
Shmim, Sawra (Con) Rushall-Shelfield, Walsall  
Shoesmith, Jack (UKIP) Old Hastings, Hastings  
Shoesmith, John C. (Con) Ovenden, Calderdale  
Shoplund, Jason W. (Ply Ind) Ham, Plymouth  
Shorrock, Anne (Con) N. Heywood, Rochdale  
Shorrock, Stephen (UKIP) Sutton 4 Oaks, Bham  
Shorrock, Tom (UKIP) Chorley NE, Chorley  
Short, Jeremy J. (TUSC) Stannington, Sheffield  
Short, John (UKIP) Blunston, Swindon  
Short, Judith A. (Lab) Rural North, Colchester  
Short, Paddy (Lab) Peel, Hyndburn  
Short, Peter (UKIP) Sitwell, Rotherham  
Short, Richard A. (Con) Astley, Wigan  
Short, Susan (UKIP) St Andrew's, Swindon  
Shorto, Mark (Grn) St David's, Exeter  
Shorton, Ernie (NewFirst) Westerhope, Newcastle-Upon-Tyne  
Shorton, Olga (NewFirst) Woolsington, Newcastle  
Shotton, Matthew P.K. (Con) Ings, Hull  
Shurmer, Mark H. (Lab) Lodge Park, Redditch  
Shuttleworth, James (Con) St Matthew's, Preston  
Shuttleworth, Pauline A. (Con) Kensington, Liverpool  
Sibanda, Fortune (Con) Heath Town, Wolverhampton  
Sibbald, John H. (TUSC) Wakefield S, Wakefield  
Sibley, Les (Ind) Bicester West, Cherwell  
Sid, Evelina (Lab) Orton Longueville, Peterborough  
Siddique, Kazi (Con) Central, Hyndburn  
Sidebottom, Margaret (Lab) Ashton St Michael's, Tameside  
Sidford, Matthew J. (Grn) Moreland, Gloucester  
Sidgwick, Stephen (Lab) Stanwix Urban, Carlisle  
Sidgwick, Therese (Lab) Morton, Carlisle  
Sidhu, Akaal (Con) Harborne, Birmingham  
Sidhu, Sonny (Lab) Banbury Cross, Cherwell  
Sidhu, William (Christ MGB) Foleshill, Coventry  
Siewniak, Michal (LD) Peartree, Welwyn Hatfield  
Siggery, Liz (Con) Winnersh, Wokingham  
Silbiger, David (Con) Sedgley, Bury  
Sills, Luke S. (Lab) St David's, Exeter  
Silver, Sean (Con) Tudor, Watford  
Silverman, Barry (Con) Central, Watford  
Silvester, Richard (Lab) Horwich NE, Bolton  
Sim, Jane (Con) Durrington, Worthing  
Simcock, Kelly S. (Lab) Didsbury East, Manchester  
Simcox, Catherine M. (Lab) Birtley, Gateshead  
Simcox, Steve (Con) Great Bridge, Sandwell  
Simmonds, Brian R. (Con) Buckskin, Basingstoke  
Simmons, Carl H. (Ind) Denton S. Tameside  
Simmons, Cherith M. (Con) Adlestone Bourneside, Rynnymede  
Simmons, Chris (Con) Crookham West, Hart  
Simmons, Craig (Grn) St Mary's, Oxford  
Simmons, John (Lab) Central, Gt Yarmouth  
Simmons, Sid (UKIP) Orford, Warrington  
Simmons, Terry (TUSC) Walkden N., Salford  
Simms, Nigel (Con) Mashamshire, Harrogate  
Simpson, Adrian (UKIP) Mosborough, Sheffield  
Simpson, Alan S. (UKIP) South Ham, Basingstoke  
Simpson, Alastair J. (Con) Girthon, South Cambs  
Simpson, Andrea L. (Lab) Sedgley, Bury  
Simpson, Andrew (Ecc) Hoyland Milton BAR  
Simpson, Andrew S.J. (LD) Braunston, Daventry  
Simpson, Anne (Grn) Holywell, Watford  
Simpson, Gary (Grn) St Mark's, Rushmoor  
Simpson, Jean (UKIP) Beauchief, Sheffield  
Simpson, Jim (LD) Sherbourne, Coventry  
Simpson, Julie (Lab) Winlaton, Gateshead  
Simpson, Keith F. (No desc) Hill, Daventry  
Simpson, Mike (UKIP) Richmond, Sheffield  
Simpson, Nigel (Con) Kidlington West, Cherwell  
Simpson, Nigel G. (UKIP) Brinsworth, Rotherham  
Simpson, Phil (Grn) Harborne, Birmingham  
Simpson, Phil (TUSC) Cloughton, Wirral  
Simpson, Richard J. (LD) Egguckland, Plymouth  
Simpson, Sylvia M. (UKIP) Collingwood, N Tyneside  
Simpson, Trevor (Lab) West Heath, Rushmoor  
Sims, Emma (Con) Nailsworth, Stroud  
Sims, Marcus N. (Con) East, Peterborough  
Sims, Teresa V. (LD) Eccleston, St Helens  
Sinclair, Barbara V. (Con) Cloughton, Wirral  
Sinclair, Lin (Con) Brampton, Huntingdonshire  
Sinden, Nigel (Lab) Silverhill, Hastings  
Singh, Bal (UKIP) Friar Park, Sandwell  
Singh, Daya P. (Lab) Kentwood, Reading  
Singh, Jagmohan (Con) Upper Stoke, Coventry  
Singh, Mak (Lab) Spring Vale, Wolverhampton  
Singh, Manjit (LD) Greenhead, Kirklees  
Singh, Satnam (Lab) Clifton Down, Bristol  
Singh, Sergi (UKIP) Holdderness, Hull  
Singh, Udey (Con) Tettenhall Regis, Wolverhampton  
Sinnott, Pauline (Lab) Mersey, Halton  
Siraj, Sohail (Con) Chalvey, Slough  
Sisson, John D. (UKIP) Croxeth, Liverpool  
Sissons, Chris (Grn) Burngrave, Sheffield  
Situnayake, Elsie (LD) Somercotes, Amber Valley  
Sivan-Whitehouse, Sara C. (LD) Woodhouse, Sheffield  
Skarratts, Michael (UKIP) Cambridge, Sefton  
Skeech, Les (Con) Earlestown, St Helens  
Skelding, Antony (Con) Hengrove, Bristol  
Skelding, Pam (Con) Windmill Hill, Bristol  
Skelton, Brendan (Lab) Coaley, Stroud  
Skews, Thaddeus (Grn) W St Leonard's, Hastings  
Skidmore, Tom (Con) Hall Green, Birmingham  
Skinner, Tom (Con) Hardwicke, Stroud  
Skipp, Tom (Con) Appleton, Castle Point  
Skipper, Kayleigh B. (Grn) Sinfyn, Derby  
Skipworth, John C. (LD) Hindley, Wigan  
Skoczypec, Bod (UKIP) Little Hulton, Salford  
Skuse, Tony (Lab) Bulmershe, Wokingham  
Slack, Trevor (Con) Abbey, Reading  
Slade, Mark (Grn) Newnham, Cambridge  
Slater, Craig (Con) Biddick, South Tyneside  
Slater, Gareth E. (Lab) City, Sheffield  
Slater, Glenis A. (LD) Elmdon, Solihull  
Slater, John (Con) Fernhurst, Blackburn  
Slater, Malcolm (Con) Kighley East, Bradford  
Slater, Neil (Con) Marsh House, Blackburn  
Slattery, Ian (TUSC) Bowling, Bradford  
Slaymaker, Jason P. (Con) Bicester N, Cherwell  
Sleeman, Ian C. (Grn) Arboretum, Derby  
Sleeman, Sue (Lab) Oxhey, Watford  
Slimin, Jo (LD) Tadley South, Basingstoke  
Slinger, Peter H. (Ind) Fletton & Stanground, Peterborough  
Slingsby, Mary (LD) Great Horton, Bradford  
Sloan, Emma (Con) Poulton South, Warrington  
Sloan, Robin (Con) Burtonwood, Warrington  
Sloane, Eddie (LD) Culcheth, Warrington  
Sloman, Thomas M. (TUSC) Plymstock Radford, Plymouth  
Smale, Jonathan C. (Con) Chaddesden, Derby  
Small, Gerald (Con) Tattenhoe, Milton Keynes  
Small, Kevin D. (Lab) Mannington, Swindon  
Smalley, Clare (LD) Abbey, Lincoln  
Smalley, Richard J. (Con) Allestree, Derby  
Smallwood, Charlotte A. (Con) Morton, Carlisle  
Smart, Catherine H.L. (LD) Romsey, Cambridge  
Smart, Colin T. (Lab) Sprites, Ipswich  
Smart, Connor (Lab) Plympton Chaddlewood, Plymouth  
Smart, Ginny A. (Con) Stonehouse, Stroud

Smart, Joanne G. (Con) Castleford C, Wakefield  
Smart, Lisa (LD) Bredbury Green, Stockport  
Smart, Roberta L. (Grn) Oakley, Cheltenham  
Smees, Jean M. (Grn) Stalybridge N, Tameside  
Smethurst, Martyn (Lab) Abram, Wigan  
Smillie, Peter (Con) Arnside, South Lakeland  
Smith, Aaron B. (TUSC) St Budeaux, Plymouth  
Smith, Aaron S. (LD) Park, Lincoln  
Smith, Alan (Lab) Fellgate, South Tyneside  
Smith, Anthony (Con) Ingol, Preston  
Smith, Anthony J. (Grn) Bebington, Wirral  
Smith, Barney (Grn) Hengrove, Bristol  
Smith, Bill (UKIP) Campbell Park, Milton Keynes  
Smith, Bobby (GMBE) Chells, Stevenage  
Smith, Brenda A. (Lab) Langley Green, Crawley  
Smith, Brent (Grn) Mapledurham, Reading  
Smith, Catherine (LD) South Heaton, Newcastle  
Smith, Christina (Grn) Langley Mill, Amber Valley  
Smith, Dale (Con) Wharfedale, Bradford  
Smith, Darren (Grn) Stockland Green, Bham  
Smith, Daryl M. (Con) Hoe Valley, Woking  
Smith, Dave (Ind from EU) Newtown, Exeter  
Smith, Dave (Ind) Dinnington, Rotherham  
Smith, David J. (LD) Newton, St Helens  
Smith, David J. (UKIP) Salvington, Worthing  
Smith, David M. (Grn) Armley, Leeds  
Smith, David M. (Grn) Mosborough, Sheffield  
Smith, David V. (Con) Carholme, Lincoln  
Smith, Deborah A. (Lab) Podsmead, Gloucester  
Smith, Deena (LD) Allestree, Derby  
Smith, Dennis M. (UKIP) Belper North, Amber Valley  
Smith, Doug (Con) Cannock W, Cannock Chase  
Smith, Ed (Lab) Knebworth, North Herts  
Smith, Edward P. (LD) Rock Ferry, Wirral  
Smith, Fay (Lab) Abbey, Lincoln  
Smith, Gail A. (LD) Crookes, Sheffield  
Smith, Gary (UKIP) Smith's Wood, Solihull  
Smith, Gavin S. (UKIP) Holywell, Watford  
Smith, Gaz (UKIP) Codnor, Amber Valley  
Smith, Geoffrey (Lab) Horley West, Reigate  
Smith, Hannah P. (UKIP) Boultham, Lincoln  
Smith, Henry (TUSC) Woolton, Liverpool  
Smith, Ian (LD) Prescott North, Knowsley  
Smith, Ian A. (Con) Brighton Hill S, Basingstoke  
Smith, James M. (UKIP) St Mary's, Castle Point  
Smith, James R. (Con), Kirklees  
Smith, Janet (Lab) Sopwell, St Albans  
Smith, Jason (NewFirst) Lemington, Newcastle  
Smith, Jason P. (UKIP) Queensbury, Bradford  
Smith, Jed J. (Lab) Offington, Worthing  
Smith, Jenny (Lab) Stockwood, Bristol  
Smith, Jo (Lab) Amberley, Stroud  
Smith, John S. (UKIP) St Peter, Plymouth  
Smith, Jonathan M. (Con) Lymm N, Warrington  
Smith, Julia W.M. (UKIP) Chorley NW, Chorley  
Smith, Juliet D. (Con) Blakebrook, Wyre Forest  
Smith, Kate (LD) Shipley Park, Amber Valley  
Smith, Kenneth P. (Con) Bedhampton, Havant  
Smith, Kieran P. (LD) Graiseley, Wolverhampton  
Smith, Kiri (Grn) Beighton, Sheffield  
Smith, Kris A. (Con) Stroud Slade, Stroud  
Smith, Laurence (Con) Nether Edge, Sheffield  
Smith, Lesley (Grn) Sherrards, Welwyn Hatfield  
Smith, Linda K. (Lab) Blackbird Leys, Oxford  
Smith, Liz (Grn) Castle Hill, Ipswich  
Smith, Lona (Con) Preston Rural North, Preston  
Smith, Maire T. (Grn) Cannock W, Cannock Chase  
Smith, Marika (TUSC) Chowdene, Gateshead  
Smith, Mark (Lab) Hardway, Gosport  
Smith, Mark (UKIP) Eccleston, Chorley  
Smith, Mark A. (Con) Howlands, Welwyn Hatfield  
Smith, Martin (LD) St Alphege, Solihull  
Smith, Martin R. (LD) Dore, Sheffield  
Smith, Matt (Lab) Culcheth, Warrington  
Smith, Matthew P. (Con) Halewood N, Knowsley  
Smith, Maureen (UKIP) Sutton Vesey, Bham  
Smith, Miriam (Con) Northumberland, N Tyneside  
Smith, Nick (UKIP) Hartsholme, Lincoln  
Smith, Nicola (Grn) Swinton S., Salford  
Smith, Nicola K. (Con) Banbury Ruscote, Cherwell  
Smith, Nicola K. (UKIP) Hartsholme, Lincoln  
Smith, Ollie (LD) Ironville, Amber Valley  
Smith, Pat (Con) Bewsey, Warrington  
Smith, Patricia (Lab) Silksworth, Sunderland  
Smith, Paul (TUSC) Upper Stoke, Coventry  
Smith, Paul E. (LD) St Anne's, Colchester  
Smith, Paul G. (Con) St John's, Woking  
Smith, Paul H. (Lab) Central, Bristol  
Smith, Paul R. (LD) Gensing, Hastings  
Smith, Pete (Lab) Honicknowle, Plymouth  
Smith, Pete (No desc) Blakenall, Walsall  
Smith, Peter (Lab) Ifield, Crawley  
Smith, Quinton J. (UKIP) Atherton, Wigan  
Smith, Rebecca J. (Con) Southway, Plymouth  
Smith, Richard H. (LD) Sewell, Norwich  
Smith, Richard N. (Lab) Woodside, Watford  
Smith, Richard W. (LD) Brandwood, Birmingham  
Smith, Ron (Lab) Mersea, Colchester  
Smith, Ros (Lab) Whitefield, Knowsley  
Smith, Roy A. (LD) Chapeloff, Warrington  
Smith, Roz (LD) Quarry, Oxford  
Smith, Ruth (Con) Pinhoe, Exeter  
Smith, Ruth H. (Lab) Charlbury, West Oxon  
Smith, Samantha C. (LD) Whiston, Knowsley  
Smith, Samantha J. (Con) Ravensthorpe, Peterborough  
Smith, Sarah (LD) Bewbush, Crawley  
Smith, Sarha (TUSC) Woodlands, Coventry  
Smith, Simon P. (Con) Lodge, Rochford  
Smith, Sophia A. (LD) Prescott South, Knowsley  
Smith, Stella M. (Lab) East, Bury  
Smith, Stephen A. (Lab) Preston Rural E, Preston  
Smith, Steve (Con) Clifton Down, Bristol  
Smith, Stuart A. (Con) Stanford East, Thurrock  
Smith, Susan (Lab) W. Middleton, Rochdale  
Smith, Teresa A. (Lab) Audenshaw, Tameside  
Smith, Tina J. (UKIP) Wetherby, Leeds  
Smith, Trevor (UKIP) Darfield, Barnsley  
Smith, Trevor S. (Grn) Marple North, Stockport  
Smith, Wayne (Con) Hurst, Wokingham  
Smith, Wendie M. (LD) Avonmouth, Bristol  
Smith, Yvonne (Lab) Winyates, Redditch  
Smithson, Joan B. (Grn) Ashbrow, Kirklees  
Smyth, Moira (Lab) Crookham West, Hart  
Smyth, Shaun (Grn) St Oswald, Sefton  
Snape, Dan (Con) Hawks Green, Cannock Chase  
Snape, Harry J.A. (Grn) Lowton West, Wigan  
Snape, Joyce (Ind) Chorley North West, Chorley  
Snape, Kim (Lab) Heath Charnock, Chorley  
Snape, Matt (Con) Bicester West, Cherwell  
Snape, Roy W. (UKIP) Kilburn, Amber Valley  
Snape, Tom (Lab) Porthill, Newcastle-U-Lyme  
Sneddon, Andrew J. (Con) Richmond, Sheffield  
Snee, David P. (LD) Liversedge, Kirklees  
Snell, Daniel P.C. (LD) Woodfield, Stevenage  
Snell, Frank (UKIP) Westborough, Southend  
Snell, Graham W. (LD) Manor, Stevenage  
Snell, Heather M. (LD) St Nicholas, Stevenage  
Snell, Matthew B.R. (LD) Old Town, Stevenage  
Snell, Torren (UKIP) South Chafford, Thurrock  
Snelling, Victoria L. (Grn) Bedwell, Stevenage  
Snookes, Paul (Grn) Gorse Hill, Worcester  
Snowden, Andrew J. (Con) Wheelton, Chorley  
Snowden, Derek M. (UKIP) Horwich & Blackrod, Bolton  
Snowdon, David (Lab) Washington E. Sunderland  
Snowdon, Dianne (Lab) Washington C. Sunderland  
Sobel, Alex (Lab) Moortown, Leeds  
Sollis, Christine (Lab) Gannow, Burnley  
Solloway, Andy (Ind) Skipton South, Craven  
Somerton, Michael J. (Con) Stantonbury, Milton Keynes  
Sommerfield, Marjorie E. (LD) Whiston, Knowsley  
Sony, Paul T. (Lab) Southwick, Winchester  
Soper, Andrew M. (LD) Mincinglake, Exeter  
Sorensen, Claire L. (Lab) Denmead, Winchester  
Sorensen, Noah A.L. (UKIP) Church, Liverpool  
Sorton, Andy (Lab) Brinnington, Stockport  
Sotnicenko, Oleg (Lab) Allestree, Derby  
Southall, Geoff (LD) Horley West, Reigate  
Southcott, Jason (Con) Southey, Sheffield  
Southey, Kate (LD) Witney South, West Oxon  
Southgate, Wilfred (UKIP) Brentwood South, Brentwood  
Southon, Colin (Lab) St Mark's, Rushmoor  
Southworth, Susan J. (Lab) Elton, Bury  
Souyave, Janet (Grn) Wharfedale, Bradford  
Sowerby, Louise J. (BIG) Old Town, BAR  
Spackman, Roger D. (Lab) Newtown, Exeter  
Spademan, Carole M. (Lab) Stanway, Colchester  
Spademan, John (Lab) Marks Tey, Colchester  
Spademan, Robert P. (Lab) Tiptree, Colchester  
Spalatel, Stefan (Con) Sherbourne, Coventry  
Spall, Pam (Lab) Roby, Knowsley  
Spall, Sarah J. (Lab) Roby, Knowsley  
Sparkes, Danny (UKIP) Abbeydale, Gloucester  
Sparkes, Elizabeth (Con) Offington, Worthing  
Sparks, Lynne M. (Con) Hatfield Vils, Welwyn Hat  
Sparling, Lois K. (Lab) Arnside, South Lakeland  
Sparrowhawk, Ryan (Con) Loughton Fairmead, Epping Forest  
Speakman, Tony (Lab) Carholme, Lincoln  
Spears, Patsy (Con) Waltham Cross, Broxbourne  
Speechley, Aaron (LD) Werrington, Peterborough  
Speed, Rachel A. (LD) Orton Waterville, Peterborough  
Speeden, Stuart L. (Grn) Cressington, Liverpool  
Speight, Neil (UKIP) Cobbingham, Thurrock  
Speirs, Alex (UKIP) Benn, Rugby  
Spektor, Inna (Con) Molesey West, Elmbridge  
Speller, Simon K. (Lab) Pin Green, Stevenage  
Spence, Chris (Lab) Holditch, Newcastle-U-Lyme  
Spence, Janine R. (Grn) Spratton, Daventry  
Spence, Robbie (Grn) Highwoods, Colchester  
Spencer, Arnold J. (Grn) Didsbury W, Manchester  
Spencer, Brian T. (LD) Sutton, St Helens  
Spencer, Catherine (TUSC) Cheetham, Manchester  
Spencer, Catherine (LD) Mersey, Halton  
Spencer, Helena J. (Lab) Newington, Hull  
Spencer, Joan (UKIP) Failsworth West, Oldham  
Spencer, Joe (Con) Woolton, Southampton  
Spencer, Josh (UKIP) Pontefract N, Wakefield  
Spencer, Liz (Grn) Bromley Cross, Bolton  
Spencer, Margaret H. (Con) Sweeney Pk, Rochford  
Spencer, Robin (Lab) Reigate Central, Reigate  
Spencer, Sheila C. (Lab) Dene, Newcastle  
Spencer, Tracey (LD) Halton Brook, Halton  
Spencer-Bowdage, Sarah E. (Grn) Molesey East, Elmbridge  
Sperrin, Liam J. (Con) Park, Lincoln  
Sperring, David J. (Con) Trinity, Rochford  
Spicer, Roger (UKIP) West, Peterborough  
Spicer, Sally V. (Lab) Coxford, Southampton  
Spiggott, Hemmy (Lab) Shaw, Oldham  
Spillman, Daniel R.J. (Con) Epping Hemnall, Epping Forest  
Spillman, Luke D. (UKIP) Aveley, Thurrock  
Spinks, Malcolm R. (Con) Haldens, Welwyn Hatf  
Spinola, Aurelio (UKIP) Nelson, Gt Yarmouth  
Spiri, Linda A. (Lab) Harpenden North, St Albans  
Spivey, Paul A. (UKIP) Kippax, Leeds  
Spooner, Denis C. (Ind) Bearsted, Maidstone  
Spooner, Paul (TUSC) Myton, Hull  
Spooner, Valerie (LD) Pound Hill North, Crawley  
Spoor, Jack (LD) Wensum, Norwich  
Spottiswoode, John C.T. (Grn) Shirley, Southampton  
Spours, Norman (LD) High Fell, Gateshead  
Spratling, Elaine (LD) Shinfield South, Wokingham  
Spray, Ross A. (Grn) Lemington, Newcastle  
Spreadbery, Charles J. (Grn) Crookham W, Hart  
Spriggs, Henry J.P. (Con) Town Centre, St Helens  
Spurgeon, Julie A. (LD) Halsea, Portsmouth  
Spurling, Pamela (Grn) Brightmet, Bolton  
Spurr, Jonathan M. (Lab) Park, NE Lincs  
Spurrell, Emily E. (Lab) Mossley Hill, Liverpool  
Squire, Judith D. (UKIP) Canalside, Woking  
Squire, Richard P.F. (UKIP) Heathlands, Woking  
Squires, Edward G. (Grn) Arbourthorne, Sheffield  
Squires, Joy (Lab) Arboretum, Worcester  
Squires, Natasha A. (Ply Ind) Southway, Plymouth  
Sri, Myooran (Con) Wyken, Coventry  
Srivastava, Vipran (LD) Royton South, Oldham  
St John, Harry (Con) North Leigh, West Oxon  
St John, Linda B. (Con) Ashtead Park, Mole Valley  
Stacey, James (UKIP) Oxhey Hall, Three Rivers  
Stacey, Mile (UKIP) Quedgeley Severn, Gloucester  
Stacey, Pam (Con) Tudor, Watford  
Staffieri, Jane (Grn) Brockhurst, Gosport  
Stafford, Daniel (Con) Littlemore, Oxford  
Stafford, Mike (Ind) Thorpe, Southend  
Stafford-Townsend, Ani (Grn) Central, Bristol  
Stafford-Townsend, Simon I. (Grn) Ashley, Bristol  
Stainer, Anthony (Grn) Park Gate, Fareham  
Stalker, Ceri M. (Lab) Bedwardine, Worcester  
Stallard, Patricia G. (Con) Denmead, Winchester  
Stanaway, Robinson G. (LD) Saltwell, Gateshead  
Stanbury, Daryl P. (UKIP) Tuffley, Gloucester  
Stancu, Alexandru (Con) Harpurhey, Manchester  
Stanczyzyn, Rod (Lab) Bewdley, Wyre Forest  
Standen, Alex (UKIP) Portley, Tandridge  
Standen, Patrick (Lab) Wilnecote, Tamworth  
Standish, Nadine (Con) Cunningham, St Albans  
Stanfield, Curtis R. (Con) Bondfields, Havant  
Stanford-Beale, Jane (Con) Peppard, Reading  
Stanley, Chris (LD) Downhall, Rochford  
Stanley, David J. (Con) Gornal, Dudley  
Stanley, Graham K. (Ind) Cainscross, Stroud  
Stanley, James (Con) Claines, Worcester  
Stanley, Jeffrey A. (Con) Boyce, Castle Point  
Stanley, Jim (UKIP) Kingham, West Oxon  
Stanley, Mick (Con) Nidd Valley, Harrogate

Stanlick, Michael J. (Grn) Great Horton, Bradford  
Stannard, Amanda K. (Lab) St Anne's, Colchester  
Stansby, John (Lab) Kidlington West, Cherwell  
Stansfield, Darren (YorkF) Skircoat, Calderdale  
Stansfield, David (Con) Helmsore, Rossendale  
Stansfield, David (UKIP) St Luke's, Southend  
Stansfield, Kimberley L. (LD) Pennsylvania, Exeter  
Stansfield, Penelope (UKIP) Kenton, Newcastle  
Stanton, Elly (Grn) Sparkbrook, Birmingham  
Stanton, Jack (Lab) Darley, Derby  
Stanton, John (Con) Stroud Valley, Stroud  
Stanyer, Julian (Con) Speldhurst, Tunbridge Wells  
Staplehurst, Mark (UKIP) West Heath, Rushmoor  
Staples, John P. (Lab) Whiteley, Winchester  
Staples-McCall, Abe (LD) Wath, Rotherham  
Stapleton, Jean V. (Lab) Birkenhead, Wirral  
Stares, Rebecca L. (Con) Forton, Gosport  
Stark, Andrew A. (Grn) Fenham, Newcastle  
Starky, James R.B. (Grn) Woodhouse, Sheffield  
Starling, Trudi A. (LD) Castle, Worthing  
Start, Sidney A. (UKIP) Letchworth SE, N Herts  
Startin, Mark F. (Con) Keighley East, Bradford  
Statham, Ian C. (UKIP) Leckhampton, Cheltenham  
Statham, Mark A. (Con) Bloxwich East, Walsall  
Staunton, Chris (UKIP) Great Parndon, Harlow  
Stayte, Michael R. (LD) Berkeley Vale, Stroud  
Stead, Lincoln (UKIP) Tong, Bradford  
Stears-Handscorn, Martin (Lab) Letchworth  
South East, North Herts  
Stebbing, Llyris F. (UKIP) High Ongar,  
Epping Forest  
Steeds, Maddy (TUSC) Kirkestall, Leeds  
Steele, Brian (Lab) Hooper, Rotherham  
Steele, Malcolm (UKIP) Calverley, Leeds  
Steele, Nikki (LD) Park, Watford  
Steen, Colin (LD) Westerhope, Newcastle  
Steenks, Tessa E.C. (Con) Henley, Coventry  
Steer, Jane L. (Con) Mark Hall, Harlow  
Steer, Jenny (Grn) Duryard, Exeter  
Steer, John (Con) Toddbrook, Harlow  
Stefanyzyn, Francesca L. (Con) Wyke, Bradford  
Steiner, Gareth (LD) Bedwell, Stevenage  
Stemp, Matthew J. (Grn) Marks Tey, Colchester  
Stennett, Malcolm G. (PABG) Prestbury, Cheltenham  
Stennett, Whit (Lab) Clifford, Trafford  
Stenson, John W. (Con) Arboretum, Worcester  
Stephen, Louis (Grn) Battenhall, Worcester  
Stephen, Wendy P. (Grn) Warley, Brentwood  
Stephens, Des (Grn) Hitchin Priory, North Herts  
Stephens, Jacqueline (UKIP) W Thurrock, Thurrock  
Stephens, Kevin E. (Lab) Moreland, Gloucester  
Stephens, Matthew (Con) Harpenden W, St Albans  
Stephenson, Doreen J. (Con) Halsall, West Lancs  
Stephenson, John-Paul (Lab) South Heaton,  
Newcastle-Upon-Tyne  
Stephenson, Rob (Grn) Weaste, Salford  
Stephenson, Ryan (Con) Harewood, Leeds  
Stephenson, Sheila M. (Lab) Westoe, S Tyneside  
Stephenson, Tom (Lab) Topsham, Exeter  
Steptoe, Mike (Con) Roche South, Rochford  
Sterling, Paul (Con) Pelaw, Gateshead  
Stern, Robin (Lab) The Mordens, South Cambs  
Stevens, Arthur F. (UKIP) Welwyn E, Welwyn Hatf  
Stevens, Clive (Grn) Clifton Down, Bristol  
Stevens, Diane (Lab) Highwoods, Colchester  
Stevenson, Alexander G. (Con) Shipley Park,  
Amber Valley  
Stevenson, Christopher R. (UKIP) Pantiles,  
Tunbridge Wells  
Stevenson, James A.H. (Con) Southville, Bristol  
Stevenson, Robert J. (Con) Heaton's S, Stockport  
Stevenson, Thomas A. (LD) Lexden, Colchester  
Stewart, Charlie (Lab) Manor, Stockport  
Stewart, Christina (Lab) West Flegg, Gt Yarmouth  
Stewart, John S.S. (UKIP) Halsall, West Lancs  
Stewart, Michael J. (Grn) Prettygate, Colchester  
Stickland, Grace (Ply Ind) Compton, Plymouth  
Stidworthy, Jim (Grn) Royton South, Oldham  
Stiff, Colin B. (UKIP) Earlswood, Reigate  
Still, Elaine F. (Con) Chineham, Basingstoke  
Still, Joyce E. (Lab) Yateley East, Hart  
Stirling, John J. (Lab) Chirton, North Tyneside  
Stirton, Kate (Lab) Sudell, Blackburn  
Stirzaker, David J. (Con) Tyldesley, Wigan  
Stockall, John (Con) Tivdale, Sandwell  
Stockdale, David (Lab) Blakelaw, Newcastle  
Stockdale, Sandra T. (Con) St Jude, Portsmouth  
Stocks, Helen (Grn) Sawston, South Cambs  
Stockton, Gareth C. (LD) Heath, Halton  
Stockton, Jane M. (Lab) Summertown, Oxford  
Stockton, Michele (Con) Royton North, Oldham

Stock-Williams, Clym (LD) Ripley & Marehay,  
Amber Valley  
Stogia, Angeliki (Lab) Whalley Range, Manchester  
Stoker, Jack T. (LD) Castle, Sunderland  
Stokes, Adam P. (LD) University, Norwich  
Stokes, Graham (Lab) Knottingley, Wakefield  
Stokes, June (Con) Orton Waterville, Peterborough  
Stokes, Simon D. (LD) Redbridge, Southampton  
Stonall, Cynthia (Grn) New Brighton, Wirral  
Stone, Alan H. (UKIP) Popley East, Basingstoke  
Stone, Ben (Con) St Paul's, Cheltenham  
Stone, Bernard E. (Lab) Gorton S, Manchester  
Stone, Duncan P. (UKIP) Norden, Basingstoke  
Stoneham, Anne K.M. (LD) Central Meon Valley,  
Winchester  
Stoneham, Benjamin R.M. (LD) Bishop's Waltham,  
Winchester  
Stonham, Barry C. (UKIP) Witham, Lincoln  
Stooke, Martin J. (UKIP) Offmore, Wyre Forest  
Store, Sheila V. (UKIP) Chapel Allerton, Leeds  
Storer, Margaret L. (UKIP) St Budeaux, Plymouth  
Storer, Mary (Con) Stechford, Birmingham  
Storer, Tilton T. (Con) Cradley Heath, Sandwell  
Stotesbury, Ian A.E. (LD) Callowland, Watford  
Stott, Jessica (Grn) Chadderton Central, Oldham  
Stout, Norma (Grn) Pemberton, Wigan  
Stowe, James M. (Lab) Hoyland Milton, Barnsley  
Stowell-Smith, Lindsey C. (Grn) Moreton W. Wirral  
Stoyles, Char (Grn) Batley East, Kirklees  
Strachan, James A. (Con) Arbury, Cambridge  
Strange, John F.W. (UKIP) Offington, Worthing  
Stratford, Teresa (Lab) Horfield, Bristol  
Straton, Mariana (Grn) Westgate, Gloucester  
Streather, Jane L. (Lab) Kenton, Newcastle  
Street, Alison M. (LD) Kidlington East, Cherwell  
Street, Joel B. (Grn) St John's, Woking  
Street, Richard (Lab) Ore, Hastings  
Strengiel, Eddie (Con) Birchwood, Lincoln  
Stretch, Sam (LD) Moorside, Bury  
Stretton, Zaphne (Lab) Norton Canes, Cannock Ch  
Strickland, Jeremy (Con) Stroud Uplands, Stroud  
Stringer, David (LD) Talke, Newcastle-U-Lyme  
Stringfellow, Tom (LD) Sowerby Brdg, Calderdale  
Strong, Claire P.A. (Con) Hitchwood, North Herts  
Strutt, Dee (TUSC) Bitterne, Southampton  
Strutton, Wayne (Con) Haymill, Slough  
Stuart, Amy C.S. (LD) Eastville, Bristol  
Stuart, Christopher (UKIP) Chorley East, Chorley  
Stuart, Irene (Con) Knotty Ash, Liverpool  
Stuart, Marie E. (Lab) Northwood, Knowsley  
Stuart, Paul C. (Lab) Seacombe, Wirral  
Stuart, Shaun C. (TUSC) Boulton, Derby  
Stuart, Teresa (TUSC) Plympton Chaddlewood,  
Plymouth  
Stuart-Booth, Sam (Lab) Helmsore, Rossendale  
Stubbings, Jon Paul (Grn) Battledown, Cheltenham  
Stubbs, Brendan R. (LD) Eccleshill, Bradford  
Stubbs, Colin A. (UKIP) Binley, Coventry  
Stubbs, Michael R. (Lab) Talke, Newcastle-U-Lyme  
Stubbs, Phil (LD) Baguley, Manchester  
Stubbs, Tom (LD) Clifton Down, Bristol  
Studd, Barry J. (Lab) Holywells, Ipswich  
Studd, Robin (LD) Clayton, Newcastle-U-Lyme  
Studdert-Kennedy, Nigel W.J. (Con) The Stanleys,  
Stroud  
Stukins, Keith W. (Con) Godmanchester,  
Huntingdonshire  
Sturges, Elizabeth G. (Grn) Old Town, Stevenage  
Sturgess, Paul (UKIP) Fareham South, Fareham  
Sturgis, Alastair (LD) Walton South, Elmbridge  
Sturtridge, Adam M. (LD) Ashley, Bristol  
Sturtridge, Maya (LD) Ashley, Bristol  
Sucksmith, Joseph (Lab) Warden Hill, Cheltenham  
Sudbury, Klara V. (LD) College, Cheltenham  
Sugden, Mark (Con) Claygate, Elmbridge  
Suggett, Eugene A.M. (Grn) Fetcham E, Mole Val  
Sullivan, Mike (Lab) Pensby, Wirral  
Sullivan, Pat (UKIP) Broomhill, Sheffield  
Sullivan, Stuart B. (Con) Billericay East, Basildon  
Sullivan, Wayne D. (Con) St James's, Dudley  
Sully, Anthea J. (Lab) Grinton, Peterborough  
Summerfield, Neville A. (Con) Brandwood, Bham  
Summers, Drusilla (Con) Eastcott, Swindon  
Summers, Martin P. (Con) Amington, Tamworth  
Summersgill, Mike (Grn) Coxheath, Maidstone  
Sumner, Gary (Con) Ridgeway, Swindon  
Sumner, Surraya (Lab) Molesey East, Elmbridge  
Sumpter, Barry P. (Con) Clarence, St Albans  
Sunderland, Keith (LD) Northbrook, Worthing  
Sundin, Nick (UKIP) Chowdene, Gateshead

Sunger, Darshan S. (Con) Loughton Broadway,  
Epping Forest  
Sungu, Sukhwinder (Con) Handsworth Wd, Bham  
Sunners, Paul (Grn) Ridgeway, Swindon  
Surgeon, Steven A. (Lab) Graves Park, Sheffield  
Sutcliffe, Ash (Con) Waterside, Pendle  
Sutcliffe, Beth (TUSC) Armley, Leeds  
Sutcliffe, Eleanor (Con) Ewood, Blackburn  
Sutcliffe, Rod (YorkF) Luddendenfoot, Calderdale  
Sutherland, Abbie-Jade (Grn) Pittlewell, Southend  
Sutherland, Alistair W. (Lab) Yateley West, Hart  
Sutton, Conor (LD) Pallion, Sunderland  
Sutton, Craig S. (Con) Wivenhoe, Colchester  
Sutton, Haydn, L. (Con) Stroud Farmhill, Stroud  
Sutton, Lee P. (Lab) Central, Gt Yarmouth  
Sutton, Nicholas G. (LD) Duryard, Exeter  
Sutton, Owain (Grn) Broadheath, Trafford  
Sutton, Rachel H. (Lab) Exwick, Exeter  
Sutton, Terry (Con) St Anne's, Colchester  
Swaddle, Alison C. (Con) Bulmershe, Wokingham  
Swaddling, Dominique (Lab) Manor Pk, Rushmoor  
Swain, Laurence R. (Con) Little Paxton,  
Huntingdonshire  
Swainson, Jill M. (LD) South Oxhey, Three Rivers  
Swallow, Anjali M. (Lab) Clayton, Bradford  
Swann, Bem (Con) Nelson, Portsmouth  
Swann, Bob (No desc) Halewood North, Knowsley  
Swann, Moira C. (Lab) Kingham, West Oxon  
Swansborough, Jim (UKIP) Matchborough,  
Redditch  
Swanson, Liz (Grn) Kursaal, Southend  
Swarbrick, John L. (LD) Littleborough Lakeside,  
Rochdale  
Swarvett, Leo (Grn) Alfreton, Amber Valley  
Sweaton, Craig J. (UKIP) Middleton Park, Leeds  
Sweek, Samuel P. (Lab) Godmanchester,  
Huntingdonshire  
Sweeney, Benjamin D. (Grn) Brockmoor, Dudley  
Sweeney, Sean J. (Grn) Callowland, Watford  
Sweeney, Steve (Lab) Todmorden, Calderdale  
Sweeney, Todd (UKIP) Fratton, Portsmouth  
Sweeny, Katharine M. (Grn) Elland, Calderdale  
Swendell, Tony (Ind) Redbourn, St Albans  
Swift, Amy L. (Con) Airedale, Wakefield  
Swift, Keith (LD) Norden, Rochdale  
Swift, Megan K. (Lab) Town, Calderdale  
Swinburn, Stewart (Con) Immingham, NE Lincs  
Syed, Abbas (Con) Katesgrove, Reading  
Sykes, Alan (LD) Worth Valley, Bradford  
Sykes, Charles M. (Con) Thornton, Bradford  
Sykes, Christine E. (Con) St Thomas, Portsmouth  
Sykes, Howard D. (LD) Shaw, Oldham  
Sykes, Jonathan (TUSC) Abbey, Derby  
Sykes, Louie C. (Lab) Elson, Gosport  
Sykes, Mary (LD) Bishopsworth, Bristol  
Sykes, Val (LD) Coniston, South Lakeland  
Sykes, Yvonne S. (UKIP) Southey, Sheffield  
Sykes, Zoe J. (Lab) W. Ecclesfield, Sheffield  
Sylvester, Ann (Lab) Bretton, Peterborough  
Sylvester, Joe (Grn) Abbey, Reading  
Sylvester, Steve (UKIP) Rockingham BAR  
Syrett, Paul B. (Grn) Davyhulme W, Trafford  
Szanto, Peter J. (Con) Molesey East, Elmbridge

**T**  
Tafazzal, Hossain (LD) New Bilton, Rugby  
Taggart, Sarah P. (Lab) Millbrook, Southampton  
Taghdissian, James A. (Con) St Loye's, Exeter  
Tailor, Hitesh (Con) Leavesden, Three Rivers  
Tait, Ian D. (Con) St Michael, Winchester  
Tait, Margaret S. (LD) Gipton, Leeds  
Tait, Mike (LD) St Mary's, Oxford  
Tait, Sue (LD) Central St Leonards, Hastings  
Talbot, Donna M. (Lab) Fernhurst, Blackburn  
Talbot, Marion E. (Lab) Fenham, Newcastle  
Talbot, Martin J. (Con) Washington S. Sunderland  
Talbot Matthew, Diana (LD) Fulwell, Sunderland  
Taluqdar, Saleh U. (Grn) Coldhurst, Oldham  
Tamblyn, Jenny (Grn) Fringfords, Cherwell  
Tandy, June A. (Lab) Attleborough, Nuneaton  
Tang, Peter W. (Lab) Hurst, Wokingham  
Tanner, Guy R. (Grn) Allington, Maidstone  
Tanner, John S. (Lab) Littlemore, Oxford  
Tappin, Hugh M. (Lab) Wolvercote, Oxford  
Targett, Rosa I. (Grn) Windmill Hill, Bristol  
Tarr, Morgan (Lab) Orford, Warrington  
Tarrant, Anna F. (LD) Meadvale, Reigate  
Tasker, Alex (Grn) Longmeadow, Stevenage  
Tatchell, Andy (Lab) Gawthorpe, Burnley

Tatchell, Rosemary M. (LD) Ryburn, Calderdale  
Tatchell-Evans, Morgan R. (Grn) Kirkstall, Leeds  
Tate, Dave (Ind) Dukinfield, Tameside  
Tatt, Lynn (Con) Goodshaw, Rossendale  
Tattersall, Kath (UKIP) Pudsey, Leeds  
Tattersall, Roger F. (UKIP) Horsforth, Leeds  
Tattersall, Sarah J. (Lab) St Helen's BAR  
Tatton, Chris (LD) Chipping Norton, West Oxon  
Tatton, Emma D.L. (LD) Witney West, West Oxon  
Tavener, David (UKIP) Stony Stratford, Milton Keynes  
Taverner, Jill (Con) Warbois, Huntingdonshire  
Taws, David A. (TUSC) Collingwood, N Tyneside  
Taylor Maggio, Cheryl J. (Con) Boughton Monchelsea, Maidstone  
Taylor, Alexander (Con) Burngreave, Sheffield  
Taylor, Alexander (Grn) Chowdene, Gateshead  
Taylor, Allan (CI Ind) Convey Island Winter Gardens, Castle Point  
Taylor, Andy (Con) Beauchief, Sheffield  
Taylor, Anne (UKIP) Westgate, Newcastle  
Taylor, Anthony C. (Con) Nelson, Gt Yarmouth  
Taylor, Ashley J. (TUSC) Ordsall, Salford  
Taylor, Bob (TUSC) Poulton South, Warrington  
Taylor, Bridget (TUSC) Miles Platting, Manchester  
Taylor, Claire H. (Grn) Knebworth, North Herts  
Taylor, Cliff (LD) Great Sankey N. Warrington  
Taylor, Colin H. (UKIP) Fant, Maidstone  
Taylor, Dave (Grn) Cheetham, Manchester  
Taylor, David A. (Lab) Chalford, Stroud  
Taylor, Diane M. (Con) Oakley, Basingstoke  
Taylor, Eileen (Lab) Chapel Allerton, Leeds  
Taylor, Emma V. (Lab) Bradford, Manchester  
Taylor, Gerry (LD) Priory Vale, Swindon  
Taylor, Gill (LD) Westham West, Weymouth  
Taylor, Gordon (Con) Abbeymead, Gloucester  
Taylor, Harry (Con) Staveley-in-Westmorland, South Lakeland  
Taylor, Janice (Con) Clover Hill, Pendle  
Taylor, John C. (Con) Central, Gt Yarmouth  
Taylor, John E. (UKIP) Barnfield, Hyndburn  
Taylor, Jon (Lab) Budshead, Plymouth  
Taylor, Jonathon D. (Con) Otley, Leeds  
Taylor, Josephine Margaret (Con) Rawmarsh, Rotherham  
Taylor, Kate (Lab) Devonport, Plymouth  
Taylor, Keith (Con) W. Heywood, Rochdale  
Taylor, Kenneth W. (UKIP) Biddick, S Tyneside  
Taylor, Kirk A. (LD) Longstanton, South Cambs  
Taylor, Laura M. (Con) Belle Vale, Dudley  
Taylor, Liz (Grn) Quarry, Oxford  
Taylor, Mark P. (Con) Cheylesmore, Coventry  
Taylor, Michael (Lab) Kidlington West, Cherwell  
Taylor, Michael F. (LD) Northowram, Calderdale  
Taylor, Miles V. (LD) Cotham, Bristol  
Taylor, Nick (Con) Welwyn West, Welwyn Hatfield  
Taylor, Nicola C. (UKIP) Halesowen S, Dudley  
Taylor, Paul G. (Con) Knellwood, Rushmoor  
Taylor, Peter C. (Con) Eastham, Wirral  
Taylor, Peter C. (LD) Oxhey, Watford  
Taylor, Phil (Grn) Ripley, Amber Valley  
Taylor, Robert P. (Lab) Holderness, Rotherham  
Taylor, Russell P. (LD) West, Redditch  
Taylor, Sandy (UKIP) Southwick, Sunderland  
Taylor, Sharon L. (TUSC) Monk Bretton BAR  
Taylor, Sian (Lab) Northfield Brook, Oxford  
Taylor, Simone L. (Ind) St Neots Eynesbury, Huntingdonshire  
Taylor, Stephen (Con) Stockton Hth, Warrington  
Taylor, Wendy B. (LD) Dene, Newcastle  
Teague, Ash (Con) Ouseburn, Harrogate  
Teal, Alison C. (Grn) Nether Edge, Sheffield  
Teggin, Christopher M. (LD) Cloughton, Wirral  
Telfer, Max (Lab) Stannington, Sheffield  
Telfer, Rosemary A. (Lab) Crookes, Sheffield  
Telford, Andrew J. (UKIP) Beauchief, Sheffield  
Telford, Rob (Grn) Central, Bristol  
Tellis, Stephen (LD) Lodge, Rochford  
Tempest, Roger D. (UKIP) Oscott, Birmingham  
Tempest-Jones, Sylvia E. (UKIP) Bournville, Bham  
Ten-Holter, Louis (Con) St David's, Exeter  
Tennant, John (UKIP) Jesmond, Hartlepool  
Tennant, Russell (Lab) Earby, Pendle  
Tennant, Steven R. (Grn) Davyhulme E, Trafford  
Tennant-King, Maureen L. (Lab) Featherstone, Wakefield  
Tennison, Stan (UKIP) Basing, Basingstoke  
Terry, Gabriella L.R. (Ind) West Leigh, Southend  
Terry, Liz (Lab) Minster, Reading  
Terry, Sean (LD) Shinye Row, Sunderland  
Terry, Stephen P. (Grn) Kippax, Leeds  
Tester, Antony T. (Lab) Shipley Pk, Amber Valley

Tettmar, Jonathan P. (Lab) Badger Farm, Winchester  
Tettmar, Nicola D. (Lab) St Michael, Winchester  
Thacker, Amber C.B. (Con) Upper Meon Valley, Winchester  
Thacker, Elizabeth (Lab) Dorrige, Solihull  
Thacker, Paula V. (Con) Werrington, Peterborough  
Thake, Richard A.C. (Con) Hitchin Priory, N Herts  
Thawley, David (Grn) Etching Hill, Cannock Chase  
Thay, Robert R. (Lab) Wyken, Coventry  
Thirk, Liz (LD) Balderstone, Rochdale  
Thomas, Ben (LD) Church, Reading  
Thomas, Carla M. (Lab) St Oswald, Sefton  
Thomas, Cath (Grn) Frome Vale, Bristol  
Thomas, Christine E. (Lab) Binley, Coventry  
Thomas, Christopher (LD) Eastleigh N, Eastleigh  
Thomas, Claire (LD) Pickering, Hull  
Thomas, Clare L. (Grn) Billesley, Birmingham  
Thomas, Del (Con) St Luke's, Southend  
Thomas, Diane E. (LD) Central, Redditch  
Thomas, Hazel (UKIP) Spring Vale, Wolverhampton  
Thomas, Howard (UKIP) Kentwood, Reading  
Thomas, Howard P. (LD) Bradley, Pendle  
Thomas, Jerome (Grn) Clifton, Bristol  
Thomas, Jo (LD) Washington W. Sunderland  
Thomas, Joanne (Con) Hayling West, Havant  
Thomas, John W.R. (IChC) Areley Kings, Wyre Forest  
Thomas, Paul (Con) Lyndon, Solihull  
Thomas, Paula M. (TUSC) Halewood S, Knowsley  
Thomas, Roger S. (TUSC) Hillfields, Bristol  
Thomas, Simon G. (Lab) Flixton, Trafford  
Thomas, Stephen (UKIP) Bradshaw, Bolton  
Thomas, Steve (LD) Redhill, Sunderland  
Thomas, Stuart D. (LD) Wigan Central, Wigan  
Thomas, Tammy E. (Ind) Coxford, Southampton  
Thomas, Tracey S. (No des) Tipps Cross, Brentwood  
Thomas, Vivien (Lab) Mile Cross, Norwich  
Thomas-Dean, Sarah (UKIP) Brereton, Cannock Chase  
Thomason, John (LD) Hindley Green, Wigan  
Thompson, Angela S. (UKIP) Illingworth, Calderdale  
Thompson, Anne M. (Lab) Derby, Sefton  
Thompson, Ashley (LD) St Laurence, Southend  
Thompson, Chris (LD) Wolverton, Milton Keynes  
Thompson, Cynthia (Con) Pinhoe, Exeter  
Thompson, Dave (Lab) Halton Lea, Halton  
Thompson, David (Con) Mincinglake, Exeter  
Thompson, Denise (Lab) Ings, Hull  
Thompson, Drury H. (Lab) West, Peterborough  
Thompson, Helen (Lab) Belle Vale, Liverpool  
Thompson, Jane (OWL) Scott, West Lancs  
Thompson, Juliet (LD) Southchurch, Southend  
Thompson, Laura-Beth (Con) Irwell, Rossendale  
Thompson, Lewis P. (UKIP) Knottingley, Wakefield  
Thompson, Lucille D. (LD) St Paul, Winchester  
Thompson, Luke A. (Con) Meols, Sefton  
Thompson, Lynne (LD) Ainsdale, Sefton  
Thompson, Michael (LD) Boxley, Maidstone  
Thompson, Paul M. (Lab) Kingsholm, Gloucester  
Thompson, Philip G. (LD) St John's, Rushmoor  
Thompson, Ross (UKIP) Virginia Water, Runnymede  
Thompson, Roy C. (UKIP) Sowerby Bridge, Calderdale  
Thomson Carl W. (Con) Mt Hermon, Woking  
Thomson, Anne (Lab) Purbrook, Havant  
Thomson, Craig L. (Lab) Mickleover, Derby  
Thomson, Fiona (Con) Handside, Welwyn Hatf  
Thomson, Simon (LD) Coppull, Chorley  
Thorburn, Daniel M. (TUSC) Upperby, Carlisle  
Thorne, Bernie (Lab) Cedar Hall, Castle Point  
Thorne, Gillian (LD) Windhill, Bradford  
Thorncroft, Peter (Grn) Bartley Green, Bham  
Thornton, Albina (UKIP) Staveley-in-Westmorland, South Lakeland  
Thornton, Andrew (Lab) Roys, Bradford  
Thornton, Brian D. (UKIP) Staveley-in-Cartmel, South Lakeland  
Thornton, Joe (Lab) Gaisford, Worthing  
Thornton, Michael (Lab) Buckingham, Adur  
Thornton, Phillip (Grn) Windhill, Bradford  
Thornton, Robert J.M. (Con) Heckmondwike, Kirklees  
Thornton, Ruth (LD) Langley Mill, Amber Valley  
Thornton, Sophie (LD) Beighton, Sheffield  
Thorp, Andrew J. (Grn) Castle, Newcastle  
Thorpe, Astrid C. (Lab) Hollybush, Welwyn Hat

Thorpe, Emma M. (Con) Peartree, Welwyn Hat  
Thorpe, Hazel (LD) Tarring, Worthing  
Thorpe, Kieran M. (Lab) Hatfield SW, Welwyn Hat  
Threlfall, Andrew D. (Grn) Ashton Waterloo, Tameside  
Threlfall, Mhairi L. (Lab) Eastville, Bristol  
Threlkeld, Irene (Lab) Oatlands, Elmbridge  
Thulbourn, Margaret (Lab) Fletton & Stanground, Peterborough  
Thulbourn, Nicholas J. (Lab) Fletton & Stanground, Peterborough  
Thurgood, Peter T. (Con) Castle, Tamworth  
Thurlbourn, John N. (Lab) Fletton & Woodston, Peterborough  
Thurling, David J. (LD) Kidlington East, Cherwell  
Thurling, Jonni (Grn) Keighley East, Bradford  
Thurman, Thomas J.A. (TUSC) Worsley, Salford  
Thurston, Karen E. (Con) St Peter, Plymouth  
Thurston, Robert K. (LD) Netteswell, Harlow  
Tibble, Michael (Lab) Hiltingbury East, Eastleigh  
Tibbutt, David A. (Con) Battenhall, Worcester  
Tice, Alistair (TUSC) Manor Castle, Sheffield  
Tickner, Les (Lab) Belle Vue, Carlisle  
Tidball, Marie (Lab) Hinksey Park, Oxford  
Tierney, Catherine M.A. (Con) Brentwood South, Brentwood  
Tighe, Martin (UKIP) Westhoughton S, Bolton  
Tilbrook, Robin C.W. (Eng Dem) High Ongar, Epping Forest  
Tilbury, June P. (Lab) Addestone Bournside, Runnymede  
Timmins, Columba E. (Grn) Stocksbridge, Sheffield  
Timmins, Gary (UKIP) Bloxwich East, Walsall  
Timmis, Bob (LD) Bewsey, Warrington  
Timms, Liz (Grn) Little Paxton, Huntingdonshire  
Tinnckell, Estella J. (Lab) Lockleaze, Bristol  
Tingle, Col (Grn) Central, Peterborough  
Tingle, Glenn S. (UKIP) Sewell, Norwich  
Tinnion, Raymond (Ind) Hayton, Carlisle  
Tinsley, Drew (LD) Southlands, Adur  
Tipper, Brian (Con) Cam East, Stroud  
Tittley, Mark S. (Lab) Alveston, Derby  
Toal, Emma B. (Lab) Harlow Common, Harlow  
Tock, Linda (LD) Holderness, Hull  
Tod, Martin P.N. (LD) St Paul, Winchester  
Todd, Diane (Lab) Heath Hayes E, Cannock Chase  
Todd, Joseph P. (UKIP) Ouseburn, Newcastle  
Todd, Marsha G.B. (Lab) Park Wood, Maidstone  
Todd, Mel (UKIP) Cosham, Portsmouth  
Todd, Pam (LD) Poplars, Warrington  
Todd-Jones, Mike (Lab) Arbury, Cambridge  
Toher, Sue (Lab) Bishopstoke West, Eastleigh  
Toleman, Paul G. (Con) Westgate, Gloucester  
Tolhurst-Cleaver, Ludo (LD) Chorlton, Manchester  
Tollett, Adrian P. (Con) New Haw, Runnymede  
Tolley, Ann M. (Con) Mill Hill, Blackburn  
Tolley, Ray (UKIP) Winlaton, Gateshead  
Tolman, Martin (Lab) Lyndon, Solihull  
Tomblin, Jessica M.O. (Con) Cam West, Stroud  
Tomblin, John V. (Grn) Littlemoor, Weymouth  
Tomkinson, James (Grn) Hulton, Bolton  
Tomlinson, James B. (Lab) Privett, Gosport  
Tomlinson, Vera M.R. (Con) St Andrew's, Swindon  
Tomlinson, Wayne (Brit Res) Barton, Salford  
Tomo, Andy (TUSC) Halewood South, Knowsley  
Tompsett, Brian (LD) Southcoates West, Hull  
Tompsett, Maggie (LD) Southcoates East, Hull  
Tompson, Pat (Con) Banbury Ruscote, Cherwell  
Toms, Katy (LD) Wonston, Winchester  
Tonkiss, Carol (LD) Victoria, Sefton  
Tony Hayes (UKIP) Bartley Green, Birmingham  
Tooby, David M.J. (Grn) Walker, Newcastle  
Toofany, Ralph (Lab) Boultham, Lincoln  
Took, Chris (LD) St John's, Woking  
Tooke, Leigh (LD) Catton Grove, Norwich  
Toon, Debbie (Con) Rockingham BAR  
Toon, Mike (Con) Wombwell BAR  
Toone, John (UKIP) Astley Bridge, Bolton  
Tootill, Bill (Lab) Knellwood, Rushmoor  
Tootle, Leon P. (Lab) Speke-Garston, Liverpool  
Topping, Linda (Con) Nascot, Watford  
Topping, Peter W.W. (Con) Whittlesford, S Cambs  
Torkington, Kimberly J. (Lab) The Worthys, Winchester  
Torley, Steve (Grn) Stepping Hill, Stockport  
Torri, Matthew (UKIP) Chadwell St Mary, Thurrock  
Torrington, Scott R. (Con) Batchley, Redditch  
Tosh, Colin R. (Grn) Boldon Colliery, S Tyneside  
Tosseano, Chris (LD) Shiregreen, Sheffield

Toubas, Alex. (Con) Sedbergh, South Lakeland  
 Toulson, Dave (Lab) Earlsdon, Coventry  
 Toward, Julian (Con) Woosington, Newcastle  
 Toward, Mary (Con) Castle, Newcastle  
 Toward, Ron (Con) Elswick, Newcastle  
 Towers, Daniel (Grn) Barton, Salford  
 Towler, Christine D. (Lab) Hyde Park, Leeds  
 Towler, Roy (Con) Eastville, Bristol  
 Town, Cynthia T. (Con) Whiteley, Winchester  
 Townley, Chas (Lab) Stroud Uplands, Stroud  
 Townsend, Andrew (UKIP) Worsley, Salford  
 Townsend, Ian J. (LD) St George West, Bristol  
 Townsend, Sheila (Lab) Marple South, Stockport  
 Townsend, Sylvia J. (LD) Stoke Bishop, Bristol  
 Townsley, Chris (LD) Horsforth, Leeds  
 Townsley, David (Lab) Cleadon, South Tyneside  
 Toye, Ken (LD) Alexandra, Ipswich  
 Toye, Richard (Con) Bristnall, Sandwell  
 Tozer, Benjamin J. (Lab) Englefield Green East, Runnymede  
 Trabucco, Mario (Con) Priory, Exeter  
 Tracey, Martin A. (Con) All Saints, Cheltenham  
 Tracey, Pam (Con) Westgate, Gloucester  
 Trahar, Barry T. (Lab) Westbury-on-Trym, Bristol  
 Train, Annie (Grn) Droylsden E. Tameside  
 Train, Peter (Lab) Staveley-in-Westmorland, South Lakeland  
 Trainer, Lea (UKIP) Cippenham Green, Slough  
 Travis, Jodie (Lab) Barnfield, Hyndburn  
 Traynier, David W. (Grn) Mile End, Colchester  
 Tree, Jeff (Con) North, Maidstone  
 Tregoing, Ingrid J. (LD) Waterbeach, S Cambs  
 Treise, Chris (Ply Ind) Egguckland, Plymouth  
 Trenchard, Neil M. (Lab) East Marsh, NE Lincs  
 Trevett, Ben (LD) South Oxhey, Three Rivers  
 Trewitt, Paul G. (Grn) Lower Nidderdale, Harrogate  
 Trickett, Lisa S. (Lab) Moseley, Birmingham  
 Trier, Colin J. (Grn) Compton, Plymouth  
 Trigg, Roger (Con) Welwyn E, Welwyn Hatfield  
 Triggs, Robert J.A. (Grn) Henbury, Bristol  
 Trimble, Hugh (LD) Benn, Rugby  
 Tring, Rob (UKIP) Thistleberry, Newcastle-U-Lyme  
 Trotman, Richard T.J. (Grn) Penistone W, Barnsley  
 Trott, Kathleen K. (LD) Fareham East, Fareham  
 Trott, Paul (LD) Hurst, Wokingham  
 Trott, Peter A. (LD) Fareham North, Fareham  
 Troughton, Ian (Grn) Wheathampstead, St Albans  
 Trup, Michael (LD) Panshanger, Welwyn Hatfield  
 Truswell, Paul A. (Lab) Middleton Park, Leeds  
 Truter, Scott D. (Con) Droylsden E. Tameside  
 Tubey, Graham (Con) Halewood South, Knowsley  
 Tucker, Bradley J. (LD) Shirley W. Solihull  
 Tucker, Ken (LD) Wotton, Stroud  
 Tucker, Ruby A.G. (Grn) St George C, Bristol  
 Tuckwood, Stuart J. (Grn) Market, Cambridge  
 Tudgay, Kate (LD) Ore, Hastings  
 Tuffin, Ian G. (Lab) St Peter, Plymouth  
 Tuft, Kelly A. (Grn) Hawks Green, Cannock Chase  
 Tugwell, Joe (Lab) Upr Meon Valley, Winchester  
 Tull, Anthony S. (Con) Woughton, Milton Keynes  
 Tumbridge, James R. (Con) Shenfield, Brentwood  
 Tumilowicz, Alma A. (Grn) Standlake, West Oxon  
 Tunnah, Edward J. (Lab) Nascot, Watford  
 Tunnicliffe, Eleanor J. (Lab) Roundhay, Leeds  
 Tunstall, Stan (Ind) Howlands, Welwyn Hatfield  
 Tuohy, Michael (LD) Howlands, Welwyn Hatfield  
 Tuohy, Tina (Lab) Ham, Plymouth  
 Tuplin, Dick (Ind) Sawtry, Huntingdonshire  
 Tuplin, Phil (TUSC) East Marsh, NE Lincs  
 Turmaine, Matt (Lab) Holywell, Watford  
 Turnbull, Elizabeth (Con) Cleadon Park, S Tyneside  
 Turner, Charles W. (LD) Charlestown, Manchester  
 Turner, Christine (Con) Urmston, Trafford  
 Turner, Dale (Grn) Penistone East BAR  
 Turner, Donald M. (LD) Wavertree, Liverpool  
 Turner, Edward O. (Lab) Rose Hill, Oxford  
 Turner, Emma L. (UKIP) Wilnecote, Tamworth  
 Turner, Geoff (Con) Bucklow-St Martin's, Trafford  
 Turner, Graham (Lab) Denby Dale, Kirklees  
 Turner, Jacqui (Lab) Castle, Newcastle  
 Turner, Jane L. (Grn) Baldock East, North Herts  
 Turner, Janet R. (Res) Hinchley Wood, Elmbridge  
 Turner, Jean (UKIP) St Nicolas, Adur  
 Turner, John (UKIP) Hellaby, Rotherham  
 Turner, Julie (UKIP) Sitwell, Rotherham  
 Turner, Ken (Con) Barrowford, Pendle  
 Turner, Ken (Lab) Sutton, Hull  
 Turner, Leah (Con) Hayling East, Havant

Turner, Maria T. (LD) Burnage, Manchester  
 Turner, Neil D. (Con) Oxley, Wolverhampton  
 Turner, Nicholas P. (Con) Banbury Hardwick, Cherwell  
 Turner, Nicky (Con) Swinton S., Salford  
 Turner, Paul A. (UKIP) Hengrove, Bristol  
 Turner, Philip C. (Con) Billericay West, Basildon  
 Turner, Rob (Con) The Wilbrahams, South Cambs  
 Turner, Rosie (Grn) Gaisford, Worthing  
 Turner, Thomas J. (Lab) Horley East, Reigate  
 Turner, Val (Con) Gaisford, Worthing  
 Turpin, Matt (Con) Shirley, Southampton  
 Turton, Josh (Grn) Magdalen, Gt Yarmouth  
 Turton, Victor (Ind) Appleton, Halton  
 Tuxford, Bruce J. (Lab) Shrub End, Colchester  
 Tuxworth, Paul (Lab) St Alphege, Solihull  
 Tweddle, Naomi (Lab) Minster, Lincoln  
 Tweed, Simon Andrew (Lab) Dinnington, Rotherham  
 Tweedale, Isaac (Con) Rixton, Warrington  
 Tweedie, Ian W. (Lab) Vivary Bridge, Pendle  
 Twelftree, Paul C. (Con) St Barnabas, Winchester  
 Twigge, Jon (LD) Hazel Grove, Stockport  
 Twiname, Pete (UKIP) Alfreton, Amber Valley  
 Twiney, Barbara R. (Lab) Hale Barns, Trafford  
 Twist, Liz (Lab) Ryton, Gateshead  
 Twydell, Carol A. (UKIP) Lodge, Rochford  
 Tyler, Ann C. (Lab) Speldhurst, Tunbridge Wells  
 Tyler, Bryan A. (Con) Gunthorpe, Peterborough  
 Tyler, David (Con) Longendale, Tameside  
 Tyler, David R. (Lab) Kingswinford North, Dudley  
 Tyler, Gillian A. (Lab) Baldock East, North Herts  
 Tyler, Robert E. (Con) Harper Green, Bolton  
 Tyler, Terry (LD) Chesfield, North Herts  
 Tyrell, John (SLP) Handsworth Wood, Bham  
 Tyrrell, Bren (TUSC) Halewood South, Knowsley  
 Tyrrell, David R. (LD) Hewsall, Wirral  
 Tyrwhitt, Mavis B. (Lab) Stanborough, Watford  
 Tyrwhitt, Norman H. (Lab) Stanborough, Watford

## U

Uddin, Bador (Con) Lawrence Hill, Bristol  
 Ukandu, Pastor G. (ChrP) Soho, Birmingham  
 Ullah, Ghulam A. (Lab) Coates, Pendle  
 Ullah, Mal (Con) Greenlands, Redditch  
 Ullah, Sheikh N. (Lab) Greenhead, Kirklees  
 Ullah, Syed (Lab) Westerhope, Newcastle  
 Umar-Azeemi, Mohammed S.N. (UKIP) Wednesbury S., Sandwell  
 Underhill, Angela (Lab) Bentley, Walsall  
 Underhill, Joyce (Lab) Newton, Sandwell  
 Underwood, David R. (LD) Godmanchester, Huntingdonshire  
 Underwood, Jill M. (LD) Titchfield, Fareham  
 Underwood, Robin (Con) Longbenton, N Tyneside  
 Urry, Tim (LD) Manor Castle, Sheffield  
 Usher, Adrian L. (Con) St Neots Eynesbury, Huntingdonshire  
 Usher, Anthony (LD) Ryhope, Sunderland  
 Usher, Jackie (LD) New Brighton, Wirral  
 Usher, Tom (Lab) Liscard, Wirral  
 Ustabas, Hakan (Con) Warren Park, Havant  
 Uttley, Steven (Lab) Bicester West, Cherwell  
 Uva, Jeanmiquel (Con) Old Moat, Manchester

## V

Vaci, Sarah J. (Grn) Meadvale, Reigate  
 Valatka, Ricards (Con) Huntingdon North, Huntingdonshire  
 Vale, Rebecca J. (Con) Wribbenhall, Wyre Forest  
 Valentine, Tess S. (Lab) St Barnabas, Winchester  
 Valimulla, Imraan (Con) Queens Park, Blackburn  
 Valler, Matthew J. (Grn) Finchampstead South, Wokingham  
 Valli, Riaz (Con) Corporation Park, Blackburn  
 Valter, Gabor (Grn) Brislington East, Bristol  
 Van Cleak, Daniel (Grn) Sutton, Plymouth  
 Van Coevorden, Adam P. (Grn) Up Hatherley, Cheltenham  
 Van Dyke, Emma S.L. (Grn) Ordsall, Salford  
 Vanns, Christopher (BNP) Rosegrove, Burnley  
 Varghese, Jane (UKIP) Huntingdon East, Huntingdonshire  
 Varnam, Brett (UKIP) Bromley Cross, Bolton  
 Varney, Andrew J. (LD) Brislington East, Bristol  
 Vasey, James D. (UKIP) Clayton, Bradford  
 Vasey, William (LD) Topsham, Exeter

Vasquez-Walters, Elisa (Lab) Mile End, Colchester  
 Vaughan, Christopher (UKIP) St Jude, Portsmouth  
 Vaughan, John C.S. (Lab) Upr Wharfedale, Craven  
 Vaughan, Keith V. (Con) Newton, Sandwell  
 Vaughan, Patrick J. (Lab) Glebe, Lincoln  
 Vaughan, Robin M. (LD) Preston, Weymouth  
 Vaughan, Theresa (Lab) Kings Park, Hull  
 Vaughan, Timothy J.M. (LD) Waltham Abbey N.E. Epping Forest  
 Veale, Silvi (Lab) Hilsa, Portsmouth  
 Veevers, Garry N. (LD) Bradshaw, Bolton  
 Veitch, Alex (Lab) St Peter's, St Albans  
 Venables, Christine (Lab) Kilburn, Amber Valley  
 Venables, Simon E.J. (Grn) West, Redditch  
 Venes, Dick (Grn) Levenshulme, Manchester  
 Venter, Verity (Grn) Loggerheads, Newcastle-U-L  
 Verity, Leo (Lab) Harewood, Leeds  
 Vernon, Dene J. (Con) Elton, Bury  
 Vernon, James (Con) Thistleberry, Newcastle-U-L  
 Verth, Allan D. (Lab) Pelaw, Gateshead  
 Vesty, Laura K. (Grn) Upper Stoke, Coventry  
 Vicary, Pierre L. (Grn) Molyneux, Sefton  
 Vickers, David I.A. (Con) Halesowen S, Dudley  
 Vickers, Debbie (Con) Blethingley, Tandridge  
 Vickers, Greg (LD) Sharoe Green, Preston  
 Vickers, James A. (Con) Oxshott, Elmbridge  
 Vickers, John (Con) Hateley Heath, Sandwell  
 Vickers, Robert (Con) Tilehurst, Reading  
 Vickers, Sandra (Con) Greets Green, Sandwell  
 Vickery, Jack J. (Con) Shevington, Wigan  
 Vickery, Jamie (Con) Wigan West, Wigan  
 Vickery, Robin M. (Con) Castle Hill, Ipswich  
 Vickery, Susan (Con) Wigan Central, Wigan  
 Vigneau, Maria (UKIP) Mersea, Colchester  
 Villa-Vercella, Ellie (Con) Southville, Bristol  
 Vincent, Bernie (Con) Unsworth, Bury  
 Vincent, Brian (Lab) Efford, Plymouth  
 Vincent, Simon J. (Lab) Great Parndon, Harlow  
 Vincent, Stephen J. (Lab) Oxhey, Watford  
 Vines, Caven (UKIP) Rawmarsh, Rotherham  
 Vines, Maureen (UKIP), Rotherham West, Rotherham  
 Vinnicombe, Soo (Grn) Graves Park, Sheffield  
 Vipond, Ian (LD) Little Horton, Bradford  
 Viret, Michael J. (UKIP) St Margaret, Swindon  
 Virgo, Ryan J. (Grn) Gornal, Dudley  
 Virk, Sundee S. (Con) Binley, Coventry  
 Virr, Richard (LD) Bradwell, Newcastle-Under-Lyme  
 Vizard, Natalie J. (Lab) Newtown, Exeter  
 Vizzard, Bryan C. (LD) Heath, Maidstone  
 Vjestica, John (Lab) Dinnington, Rotherham  
 Vodden, Angela (Lab) Ashton, Preston  
 Voges, Hans (LD) Garrison, Preston  
 Vohra, Samir (Lab) Lea, Preston  
 Von Zschock, Paulo (Grn) Chipping Norton, W Oxon  
 Vosper, Kerry A. (Grn) Stockwood, Bristol  
 Vowles, Eleanor R. (Grn) Windmill Hill, Bristol  
 Vowles, Glenn R. (Grn) Bedminster, Bristol  
 Voyse, John J. (TUSC) Birley, Sheffield  
 Vulpe, Evelina (Con) Grays Riverside, Thurrock  
 Vyas, Kamlesh K. (Lab) Clifton, Bristol

## W

Waddicar, Graeme (UKIP) Stocksbridge, Sheffield  
 Waddington, Diane C. (Lab) N Turton, Blackburn  
 Waddington, Margaret (Con) Sutton Trinity, Bham  
 Waddington, Mick (UKIP) Barrowford, Pendle  
 Waddington, Patricia A. (Con) Speke-Garston, Liverpool  
 Wade, Peter P. (Con) Waterloo, Havant  
 Wade, Steve (Lab) Brownhills, Walsall  
 Wadsworth, Daniel C. (Grn) Bowdon, Trafford  
 Wadsworth, Gerard M. (YPP) Buckhurst Hill West, Epping Forest  
 Wadsworth, Jennie P. (Grn) Gorse Hill, Trafford  
 Wagstaff, Michael K. (Lab) Marks Tey, Colchester  
 Wagstaff, Susan G. (UKIP) Ecclestone, St Helens  
 Waight, David J. (TUSC) Greenhead, Kirklees  
 Waight, Steve (Con) Goring, Worthing  
 Waive, Alwyn J. (UKIP) Whitestone, Nuneaton  
 Waive, Rhyon L. (UKIP) Fryerns, Basildon  
 Wainwright, Hilary (Lab) Bradwell S, Gt Yarmouth  
 Wainwright, Victoria J. (TUSC) Hillsborough, Sheffield  
 Waite, David L. (Lab) Anglesey, Gosport  
 Waite, Martin W. (Lab) Penn, Wolverhampton  
 Waite, Phil (Lab) Toddbrook, Harlow  
 Waite, Susan M. (LD) Lexden, Colchester  
 Waites, Neville H. (Lab) Hawkedon, Wokingham

Wake, Alison (Con) East Gosforth, Newcastle  
Wake, Kenneth (Con) Fenham, Newcastle  
Wakeford, Christian (Con) Barrowford, Pendle  
Wakeham, Bill (UKIP) Southway, Plymouth  
Wakelin, David P.J. (Con) Letchworth East, N Herts  
Wakfield, Richard M. (Con) Wakefield E, Wakefield  
Walbridge, David G. (UKIP) Whiteley, Winchester  
Walch, Chris (UKIP) Central, Gt Yarmouth  
Walder, Clive R. (TUSC) Longbridge, Birmingham  
Wale, Vanessa A. (Lab) Lyce, Dudley  
Wales, Elaine J. (Lab) Blethchley Pk, Milton Keynes  
Walford, Darren (LD) Tudor, Watford  
Walford, Julie A. (UKIP) West, Redditch  
Walford, Yasmine R. (LD) Leggatts, Watford  
Walker, Alex (Grn) Riversway, Preston  
Walker, Amy L. (Grn) Old Town BAR  
Walker, Carmel T. (Grn) Tottington, Bury  
Walker, Carol (Lab) Spofforth, Harrogate  
Walker, Chris (Con) Eastwood Park, Southend  
Walker, David (Con) Sharoe Green, Preston  
Walker, David R. (UKIP) Hawkshead, S Lakeland  
Walker, Elaine D. (Lab) Preston, Weymouth  
Walker, Gary D. (Con) Brockhurst, Gosport  
Walker, George (Con) Holywell, Oxford  
Walker, Ian (Lab) Castle, Worthing  
Walker, Janette (Lab) Cross Gates, Leeds  
Walker, John P. (Con) Clayton-le-Woods, Chorley  
Walker, Judith (LD) Bewsey, Warrington  
Walker, Kathleen R. (LD) Henbury, Bristol  
Walker, Melodey (Grn) Werneth, Oldham  
Walker, Nicholas J. (Con) Portchester W, Fareham  
Walker, Nick (Lab) Marston, Oxford  
Walker, Oksana (UKIP) Milnthorpe, S Lakeland  
Walker, Paul F. (Lab) Marshalswick N, St Albans  
Walker, Peter (LD) Stockton Heath, Warrington  
Walker, Phil (Lab) Tettenhall Wightwick, Wolverhampton  
Walker, Rob (Lab) Colne Valley, Kirklees  
Walker, Robert S.T. (Lab) Hampton Vale, Peterborough  
Walker, Roy-Edward (Con) Church, Bury  
Walker, Sally (Con) Honicknowle, Plymouth  
Walker, Steven J. (Lab) Broadwaters, Wyre For  
Walker, Susan (LD) Dunston, Gateshead  
Walker, Thelma (Lab) Holme Valley S, Kirklees  
Walker-Smith, Adrian A. (LD) Wotton, Stroud  
Walkington, Thomas F.P. (LD) Clifton, Bristol  
Walkling, Margaret C.D. (Ind) Tadworth, Reigate  
Walkom, Hannah (Grn) Riverside, Liverpool  
Wall, Timothy P. (TUSC) Howdon, North Tyneside  
Wallace, Donna (Grn) Empress, Rushmoor  
Wallace, Judith A. (Con) St Mary's, N Tyneside  
Wallace, Lynne (Lab) Deepdale, Preston  
Wallace, Mark A. (Lab) Westgate, Gloucester  
Wallace, Paul A. (Con) Hillsborough, Sheffield  
Waller, Christopher J. (Grn) Horfield, Bristol  
Waller, Debra (Lab) Sandhill, Sunderland  
Waller, Joshua P.F. (Con) Mancroft, Norwich  
Wallhead, Oliver R.R. (Con) Monkton, S Tyneside  
Wallis Tebb, Clare (UKIP) Dore, Sheffield  
Wallis, Emma (Lab) Rawmarsh, Rotherham  
Wallis, Pauline A. (Lab) Central Milton Keynes, Milton Keynes  
Wallis, Tom (Con) Bicester East, Cherwell  
Walls, Jon (LD) Norcot, Reading  
Walls, Michael (Con) Queensbury, Bradford  
Walmsley, Andrew (Lab) Irwell, Rossendale  
Walmsley, Brian (Lab) Weddington, Nuneaton  
Walmsley, Hayden B. (Con) Bulkington, Nuneaton  
Walpole, Stephen P. (LD) Skipton West, Craven  
Walsh, Andy (Lab) Queensbury, Bradford  
Walsh, Ann B. (TUSC) Norris Green, Liverpool  
Walsh, Anne J. (Lab) Biddick, South Tyneside  
Walsh, Bob (Lab), Rotherham Vale, Rotherham  
Walsh, David A. (LD) Bromley Cross, Bolton  
Walsh, Declan P. (Grn) City, Sheffield  
Walsh, Emma J. (LD) Claro, Harrogate  
Walsh, Frank (Lab) St Gabriel's, Knowsley  
Walsh, Gary (Lab) Northwram, Calderdale  
Walsh, Geoff (Con) Pontefract S, Wakefield  
Walsh, Irene (Con) Hargate, Peterborough  
Walsh, John D. (Lab) Cadishead, Salford  
Walsh, Kevin J. (LD) Harper Green, Bolton  
Walsh, Laurence J. (Lab) Gorse Hill, Trafford  
Walsh, Mark (Lab) Horsley Hill, South Tyneside  
Walsh, Michael J. (Grn) Blundellsands, Sefton  
Walsh, Nick (NF) Bricknell, Hull  
Walsh, Ted (Con) Staveley-in-Cartmel, S Lakeland  
Walshaw, Colin (UKIP) Cleckheaton, Kirklees  
Walter, Clive (Con) St George's, Castle Point  
Walter, David D. (Grn) West Park, South Tyneside  
Walters, Andrew P. (UKIP) Charles Dickens, Portsmouth  
Walters, Isabel C. (Grn) Mirfield, Kirklees  
Walters, Paula (UKIP) New Brighton, Wirral  
Walters, Philip A. (UKIP) Todmorden, Calderdale  
Walton, Charles D.P. (LD) Hatfield C, Welwyn Hat  
Walton, Luke (LD) Horfield, Bristol  
Walton, Neil C. (LD) Fleet East, Hart  
Wan, Paul (Con) City Centre, Manchester  
Wang, Xingang (Con) Claygate, Elmbridge  
Waqas, Mohammed (Con) Great Lever, Bolton  
Warburton, Julie A. (UKIP) Cheadle, Stockport  
Ward, Angela S. (Con) Heage, Amber Valley  
Ward, Benjamin L. (LD) Ardsley, Leeds  
Ward, Chris (UKIP) Toddbrook, Harlow  
Ward, David (LD) Bolton, Bradford  
Ward, Dee (Con) Gade Valley, Three Rivers  
Ward, Denise A. (Lab) Denton N.E. Tameside  
Ward, Eamonn C. (Grn) Darnall, Sheffield  
Ward, Eddie (Con) Tong, Bradford  
Ward, Ian H. (Con) Lodge, Rochford  
Ward, Keith (LD) Clifton, Rugby  
Ward, Malcolm V. (Lab) Holmwoods, Mole Valley  
Ward, Martyn C. (Lab) Ackworth, Wakefield  
Ward, Matt (Lab) Blakenall, Walsall  
Ward, Paul A. (Comm) Audenshaw, Tameside  
Ward, Peter M. (Lab) Stanground South, Peterborough  
Ward, Roger T. (LD) Kingsclere, Basingstoke  
Ward, Sandra J. (LD) Haldens, Welwyn Hatfield  
Ward, Timothy D. (LD) Arbury, Cambridge  
Ward, Tony (Con) Charlemont, Sandwell  
Ward, Warren A. (Lab) Bromborough, Wirral  
Ward, William (Grn) Yew Tree, Liverpool  
Warde, David F. (UKIP) Castle, Lincoln  
Warde, Elaine E. (UKIP) Birchwood, Lincoln  
Wardell, Robert D. (Grn) Church Hill, Redditch  
Wardell, Susan J. (Grn) Hipperholme, Calderdale  
Wardlaw, Karl (Grn) Gorton North, Manchester  
Wardle, Ian (TUSC) Wainbody, Coventry  
Wardle, Jacqui (UKIP) Boxley, Maidstone  
Wardle, Judith F. (Lab) North Leigh, West Oxon  
Wardle, Mike (UKIP) Shepway North, Maidstone  
Wardle, Paul C. (Lab) Ironville, Amber Valley  
Wardle, Scott A. (Ply Ind) Devonport, Plymouth  
Wardle, Tony (Lab) Priory, Exeter  
Wardrop, Nicola (Lab) C Meon Valley, Winchester  
Wareham, Derek (UKIP) C Southsea, Portsmouth  
Ware-Lane, Julian (Lab) Milton, Southend  
Warhurst, Craig (Con) Lodge Park, Redditch  
Waring, Jill (Con) Newchapel, Newcastle-U-Lyme  
Warman, Emma (Con) Kentwood, Reading  
Warman, Fiddian G. (Grn) Eastwood Pk, Southend  
Warmingham, John D. (UKIP) Dalston, Carlisle  
Warne, Matthew (LD) Benenden, Tunbridge Wells  
Warne, Nancy (LD) Goudhurst, Tunbridge Wells  
Warner, Adam (LD) St John, Worcester  
Warner, Barry (Lab) Pendlebury, Salford  
Warner, Caroline J. (LD) Westway, Tandridge  
Warner, Nigel E. (Lab) Burton, South Lakeland  
Warner, Stephanie (Con) Newtown, Exeter  
Warnes, Martyn K. (Lab) Berechurch, Colchester  
Warr, Richard D. (Grn) Symonds Grn, Stevenage  
Warren, Alex (LD) Preston Rural North, Preston  
Warren, Annd S. (LD) Compton, Bolton  
Warren, Janet M. (Lab) Kidlington East, Cherwell  
Warren, Jo (TUSC) Alveston, Derby  
Warren, Joy A. (Grn) Woodlands, Coventry  
Warren, Scott E. (Con) Bretton, Peterborough  
Warren, Sean (TUSC) Pendlebury, Salford  
Warren, Tony (UKIP) Langley Mill, Amber Valley  
Warren-West, Laurence (Con) Fratton, Portsmouth  
Warrick, Julian L. (Grn) Castle, Worthing  
Warrior, Peaceful (Grn) Hartsholme, Lincoln  
Warwick, Jan (Con) Badger Farm, Winchester  
Warwick, Ray (Lab) Dalston, Carlisle  
Warwick, Steve (Lab) Alphington, Exeter  
Warwick-Ching, Fern (Lab) Burstow, Tandridge  
Warwick-Smith, Joshua (LD) Clifton Down, Bristol  
Washer, Patricia (LD) Pin Green, Stevenage  
Wass, Liz (Con) Cedar Hall, Castle Point  
Wass, Mike (Grn) Chapelford, Warrington  
Wassell, Alan (Lab) Normanton, Wakefield  
Wasyliv, Alexander (LD) Melbourn, South Cambs  
Waterfall, John (Con) C St Leonards, Hastings  
Waterman, Ania (Grn) Bishopstoke E, Eastleigh  
Waters, Anne Marie (No des) Wickford N, Basildon  
Waters, Miles (Con) Crookes, Sheffield  
Waters, Sallie C. (UKIP) Duryard, Exeter  
Waters-Burn, Paula (Lab) Southtown, Gt Yarmouth  
Watkin, Elizabeth (LD) Leggatts, Watford  
Watkin, Mark A. (LD) Nascot, Watford  
Watkins, Aaron (Con) Cobbingham, Thurrock  
Watkins, Emma J. (Con) Nechells, Birmingham  
Watkins, Graeme L. (Lab) Yaxley, Hunting'shire  
Watkinson, Clive (Con) Stairfoot BAR  
Watkinson, Lesley (Con) Hoyland Milston Barnsley  
Watson, Jeanne (Con) Birtley, Gateshead  
Watson, Aidan P. (LD) Egham Hythe, Runnymede  
Watson, Alastair P.L. (Con) Westbury-on-Trym, Bristol  
Watson, Arthur N. (Ply Ind) Moor View, Plymouth  
Watson, Barney (Con) Higher Blackley, Manchester  
Watson, Cathie (LD) Englefield Grn E, Runnymede  
Watson, Cathy (Lab) Welham Grn, Welwyn Hat  
Watson, David A. (Lab) Immingham, NE Lincs  
Watson, Diane I. (Con) Wavertree, Liverpool  
Watson, Gordon (Lab) Wales, Rotherham  
Watson, John A. (Con) West Derby, Liverpool  
Watson, John P. (Lab) St Ives S, Huntingdonshire  
Watson, John P.G. (LD) North Downs, Maidstone  
Watson, Kirsten A. (Con) Everton, Liverpool  
Watson, Kit (TUSC) Boothstown, Salford  
Watson, Laura E. (Con) Picton, Liverpool  
Watson, Michelle (UKIP) Heath, Halton  
Watson, Mick (Ind) Houghton, Sunderland  
Watson, Nicola (Grn) Carholme, Lincoln  
Watson, Rosie (Lab) Wyke, Bradford  
Watson, Simon P. (Lab) Hitchin Oughton, N Herts  
Watson, Stephen (Grn) Wardley, Gateshead  
Watson, Stephen (Lab) Cliviger, Burnley  
Watson, Susan (Lab) St Anne's, Sunderland  
Watson, Tom (Con) Briercliffe, Burnley  
Watson, Tom (LD) Nidd Valley, Harrogate  
Watt, Andrew J. (UKIP) Tulkeith, Preston  
Watt, David (UKIP) Hutton South, Brentwood  
Watt, Desmond (Con) Yaxley, Huntingdonshire  
Watt, Geoffrey C.J. (Con) West Kirby, Wirral  
Watt, Maureen (UKIP) Riversway, Preston  
Wattebot, Cathy (Grn) Henley, Coventry  
Watters, Anna-Marie (Lab) Westhoughton South, Bolton  
Watts, Eric J. (Lab) Tipps Cross, Brentwood  
Watts, John H.E. (Lab) Harestone, Tandridge  
Watts, Neil D. (Con) Upper Gornal, Dudley  
Watts, Pamela E. (UKIP) Marden, Maidstone  
Watts, Samuel D. (LD) Horsell, Woking  
Waugh, Alistair D. (Grn) Headless Cross, Redditch  
Waugh, Simon J. (Con) Esher, Elmbridge  
Weatherall, Garry D. (Lab) Shiregreen, Sheffield  
Weatherill, Brian (UKIP) City, Leeds  
Weatherley, David (UKIP) Pembury, Tunbridge Wells  
Weaver, Alan (UKIP) Greenfield, Rossendale  
Weaver, Catherine M. (Lab) Hargate, Peterborough  
Weaver, David S. (Lab) Orton Waterville, Peterborough  
Weaver, Keith J. (Con) Witham, Lincoln  
Weaver, Roger (UKIP) Blenheim Park, Southend  
Weaver, Verina (UKIP) Eastwood Park, Southend  
Weaving, Ann L.R. (Lab) Littlemoor, Weymouth  
Webb, Alan C. (Lab) Coton, Rugby  
Webb, Alan R. (Lab) Blethchley E, Milton Keynes  
Webb, Carly A. (UKIP) East Flegg, Gt Yarmouth  
Webb, Douglas G. (Con) Cropredy, Cherwell  
Webb, Greg (LD) Boulton, Derby  
Webb, James M. (Lab) Fareham East, Fareham  
Webb, Jan (LD) Boughton Monchelsea, Maidstone  
Webb, Jane E.K. (LD) Chellaston, Derby  
Webb, Mike (Con) Hawkwell East, Rochford  
Webb, Niall (Grn) Wainbody, Coventry  
Webb, Samuel G. (TUSC) Brighouse, Calderdale  
Webb, Suzanne J. (Con) Sutton Vesey, Bham  
Webb, Trevor (Lab) Central St Leonards, Hastings  
Webber, Jonquil P. (UKIP) Sutton, Plymouth  
Webber, Paul M. (UKIP) Hedge End St Johns, Eastleigh  
Webber, Steve (Ind) Penistone West BAR  
Weber, Cain A. (UKIP) Kirkstall, Leeds  
Webster, Brian (Grn) Broomhill, Sheffield  
Webster, Courtney Lea (UKIP), Rotherham East, Rotherham  
Webster, David L. (Lab) Dodworth BAR  
Webster, Ian D. (LD) Lodge Park, Redditch  
Webster, Johnny (Ind) Roby, Knowsley  
Webster, Leah D. (UKIP) Valley, Rotherham  
Webster, Michelle (Grn) Bushbury N, Wolverhampton  
Webster, Robert Donald (UKIP), Rotherham Vale, Rotherham  
Webster, Rosie (Con) Langley Mill, Amber Valley



Webster, Sheila M. (Con) Prescot S, Knowsley  
Webster, Sinclair A. (LD) Mt Hermon, Woking  
Webster, Steven B. (UKIP) Valley, Rotherham  
Weekes, Julie D. (TUSC) Rokeby, Rugby  
Weeks, Jim (LD) Sarisbury, Fareham  
Weeks, Michael E. (Con) Baldock Town, N Herts  
Weeks, Yvonne M. (Con) Barncroft, Havant  
Weertman, Warren (Lab) Weybridge Riv'side, Elmbridge  
Weetman, Frances (Lab) Tynemouth, N Tyneside  
Weightman, Bill (Lab) Prescot North, Knowsley  
Weingart, William J. (Con) Birch Green, W Lancs  
Weinhold, Anne (Grn) Offington, Worthing  
Weir, Anne H. (LD) St Barnabas, Winchester  
Weir, Colette (Lab) Little Hulton, Salford  
Weir, Myra A. (Lab) Roche North, Rochford  
Weissmann, Elke (Grn) Norris Green, Liverpool  
Welborn, Graham (LD) Stockton Hth, Warrington  
Welch, Clifton F. (Con) Tyburn, Birmingham  
Welch, George (Lab) Gunthorpe, Peterborough  
Welch, Pete (Con) Bromborough, Wirral  
Welch, Tony (Link) Littleover, Derby  
Welch, Tony (UKIP) Woodhouse Pk, Manchester  
Weldon, Delia M. (Con) Darfield, Barnsley  
Weldon, Mark E. (LD) Stepping Hill, Stockport  
Welham, Stuart R. (Grn) Shrub End, Colchester  
Weller, Jan (UKIP) Eastleigh South, Eastleigh  
Wellington, Jon (Lab) Windmill Hill, Bristol  
Wellington, Max J. (Lab) Winnersh, Wokingham  
Wells, Andrew (UKIP) Chorleywood N, 3 Rivers  
Wells, Benjamin (Grn) Washington W Sunderland  
Wells, Claire (Con) Victoria, Hartlepool  
Wells, Dave (Grn) Belper Central, Amber Valley  
Wells, Jayne (Con) Jesmond, Hartlepool  
Wells, Joan A. (UKIP) Bramhall North, Stockport  
Wells, Joseph (Grn) Werrington, Peterborough  
Wells, Keith F. (UKIP) Wakefield N, Wakefield  
Wells, Marcus (Con) Dore, Sheffield  
Wells, Tony (UKIP) Birchwood, Lincoln  
Welsby, Ron (LD) Kilburn, Amber Valley  
Welsh, David A. (Ind) West Park, South Tyneside  
Welsh, Ruth (Con) Hyde Werneth, Tameside  
Welsh, William J. (LD) Norwood, Sefton  
Welton, Graham J. (Con) St Neots Eaton Ford, Huntingdonshire  
Wemyss, Stephen (Con) Drayton, Portsmouth  
Wenlock, Paul (LD) Rixton, Warrington  
Wernick, Simon P. (LD) Denmead, Winchester  
Wesson, Dave (Lab) Standlake, West Oxon  
West, Anne C. (Lab) Whiteley, Winchester  
West, Anthea H. (Grn) Norreys, Wokingham  
West, Diane (LD) Witney North, West Oxon  
West, Donna M.E. (Lab) Skelmersdale S, W Lancs  
West, Emily (Grn) Rawmarsh, Rotherham  
West, Graham E. (Con) Thames Ditton, Elmbridge  
West, James M. (Lab) Chellaston, Derby  
West, Joan E. (Grn) Overton, Hyndburn  
West, Peter J. (Lab) Abbey, Lincoln  
West, Sandy (Lab) Underhill, Weymouth  
West, Yasmin C.L. (Con) Chirton, North Tyneside  
Westbrook, Janet E. (Lab) Popley E, Basingstoke  
Westbrook, Margaret E. (Grn) Longford, Trafford  
Westbrook, Matthew J. (Grn) Village, Trafford  
Westerman, Neville (UKIP) Smallbridge, Rochdale  
Western, Denise A. (Lab) Broadheath, Trafford  
Westhead, Jane M. (Ind) Easton, Bristol  
Westley, Emily (Lab) Hollington, Hastings  
Westley, Jennie E. (Lab) Short Heath, Walsall  
Weston, Carole A. (Con) Ashingdon, Rochford  
Weston, Jack (LD) Firth Park, Sheffield  
Weston, Kevin (Ind) St James's, Dudley  
Weston, Mark D.R. (Con) Henbury, Bristol  
Weston, Pauline J. (Lab) Howlands, Welwyn Hatfield  
Weston, Steve (Lab) Eastlands, Rugby  
Weston, Vicki (Con) C Meon Valley, Winchester  
Westover, Paul (Con) Central, Worthing  
Westwater, George (Con) Cullercoats, N Tyneside  
Wetenhall, Lynn S. (Grn) Priory, Exeter  
Wexham, Peter (LD) Leigh, Southend  
Whale, Rebecca E. (LD) Canalside, Woking  
Whalley, Ashley R. (Lab) Meadowhead, Blackburn  
Wharton, Dennis (Con) Stanborough, Watford  
Wharton, Julie A. (Lab) Hazel Grove, Stockport  
Whatham, Steve (TUSC) Prescot N, Knowsley  
Whatling, Clive E. (Con) Castle, Dudley  
Wheale, Simon D. (LD) Withington, Manchester  
Wheatley, Joe (Lab) Bingley, Bradford  
Wheatley, Kathryn H. (Lab) Croft Baker, NE Lincs  
Wheatley-Smith, Peter (UKIP) Pemberton, Wigan  
Wheeler, Alexander (Con) Wotton, Stroud  
Wheeler, Dave (Lab) Ouseburn, Harrogate  
Wheeler, John E. (UKIP) Plymstock Radford, Plymouth  
Wheeler, Judith C. (LD) Appleton, Warrington  
Wheeler, Les (Ind) Fletton & Woodston, Peterborough  
Wheeler, Peter (Lab) Eccles, Salford  
Wheeler, Ronald L. (Con) Hatfield C, Welwyn Hat  
Wheller, Kate (Lab) Wyke Regis, Weymouth  
Whiffen, Geoff (UKIP) Bondfields, Havant  
Whiffen, Stephen J. (Grn) Brixworth, Daventry  
Whiles, Andy (Lab) Mercian, Tamworth  
Whinney, Christopher T. (Ind) Reigate C, Reigate  
Whitaker, Paul (Con) Skipton North, Craven  
Whitaker, Richard (UKIP) S. Middleton, Rochdale  
Whitbread, Holly L.P. (Con) Epping Lindsey, Epping Forest  
Whitbread, Lee K. (Lab) Redbridge, Southampton  
Whitby, John (UKIP) Fletton & Stanground, Peterborough  
Whitcher, Jill (Lab) Lee West, Gosport  
White, Andrew (TUSC) Budshead, Plymouth  
White, Carol (Con) Denton S. Tameside  
White, Caroline A. (Lab) Cradley Heath, Sandwell  
White, Chris (LD) Clarence, St Albans  
White, Christine E. (LD) Rosehill, Burnley  
White, Colin S. (Con) Stalybridge N, Tameside  
White, David J. (UKIP) Buckskin, Basingstoke  
White, David L. (Lab) Bramhall North, Stockport  
White, Gary (Ind) Loggerheads, Newcastle-U-L  
White, George (LD) Heanor East, Amber Valley  
White, Ian H. (Lab) Leckhampton, Cheltenham  
White, Ivan W. (Con) Bitterne Park, Southampton  
White, Jack O. (Con) West Park, South Tyneside  
White, Jan (LD) Southey, Sheffield  
White, Jane E. (Con) Moreland, Gloucester  
White, Jeremy (Con) St David's, Exeter  
White, Jonathan C. (Res) Nork, Reigate  
White, Julie A. (Grn) Mosborough, Sheffield  
White, Keith (Lab) Lansdown, Cheltenham  
White, Keith M. (Lab) Alwoodley, Leeds  
White, Kevin (Grn) Lodge Park, Redditch  
White, Kevin (LD) Picton, Liverpool  
White, Kieran (Grn) Garforth, Leeds  
White, Patricia (Con) Exwick, Exeter  
White, Patricia A. (LD) Nether Edge, Sheffield  
White, Paul (Grn) Stalybridge S, Tameside  
White, Paul L. (Lab) Foulness, Rochford  
White, Rita R.V. (Grn) Kidlington West, Cherwell  
White, Robert (Con) Friar Park, Sandwell  
White, Rylma E. (Grn) Greenlands, Redditch  
White, Terence J. (LD) Hillmorton, Rugby  
White, Viv (UKIP) St Laurence, Southend  
Whitechurch, Richard A. (LD) Hatch Warren, Basingstoke  
Whiteford, Eileen (Con) Clayton-le-Woods North, Chorley  
Whitehand, Melanie A. (Con) Knaphill, Woking  
Whitehead, Darren P. (Lab) Hulton, Bolton  
Whitehead, Fay (LD) Codnor, Amber Valley  
Whitehead, Graham J. (UKIP) Park, Peterborough  
Whitehead, Hilary J. (Grn) Cribden, Rossendale  
Whitehead, Louise A. (LD) Horsfield, Pendle  
Whitehead, Peter J. (UKIP) Park Street, St Albans  
Whitehouse, Alan E. (LD) Woodhouse, Sheffield  
Whitehouse, Andy (UKIP) Chandlers Ford West, Eastleigh  
Whitehouse, Daniel A. (Con) Pemberton, Wigan  
Whitehouse, Ian (TUSC) Woodhouse, Sheffield  
Whitehouse, Jon (LD) Epping Hemnall, Epping Forest  
Whiteley, Geoff (Con) Bolton, Bradford  
Whiteside, Martin (Grn) Thrupp, Stroud  
Whitley, Phillip R. (LD) North, Peterborough  
Whitman, Mark E. (Con) Meriden, Watford  
Whitmore, Julie (Con) Heanor, Amber Valley  
Whitmore, Robin T. (LD) St John's, Ipswich  
Whitson, Andrew (Grn) Adlington, Chorley  
Whittaker, Jonathan M. (LD) Abbeymead, Gloucester  
Whittaker, Kev (UKIP) Cannock S, Cannock Chase  
Whittall, Arthur C. (LD) Cheetham, Manchester  
Whittingham, Catherine H. (Grn) Cleckheaton, Kirklees  
Whittingham, David (Ind) Fareham NW, Fareham  
Whittingham, Jane (UKIP) Yarborough, NE Lincs  
Whittingham, Nicholas E. (Grn) Liversedge, Kirklees  
Whittingham, Raymond (Con) Standish, Wigan  
Whittingham, Stephen (UKIP) Heneage, NE Lincs  
Whittle, Lucy (Lab) Windmill Hill, Bristol  
Whittle, Oliver J. (Con) Wescott, Wokingham  
Whittles, Anne (Grn) Coalclough, Burnley  
Whitworth, Christopher J. (Lab) Orton Waterville, Peterborough  
Whitworth, Kim A. (Lab) Orton Waterville, Peterborough  
Whyborn, Roger L. (LD) Up Hatherley, Cheltenham  
Whyman, Rebecca L. (Grn) Hellaby, Rotherham  
Whysall, Jenny (Lab) Wales, Rotherham  
Whyte, Amy M. (Lab) Altrincham, Trafford  
Whyte, Darrin (Ind) Halton Castle, Halton  
Whyte, Don (LD) Addestone Bourneside, Runnymede  
Whyte, Jaki D. (Lab) New Town, Colchester  
Whyte, Sylvia (LD) Chertsey St Ann's, Runnymede  
Wickenden, Charles (Lab) Twyford, Wokingham  
Wickham, Claire (Grn) Levens, South Lakeland  
Wickham, John L. (LD) Prescot South, Knowsley  
Wicks, Sheila (Lab) Southfield, Pendle  
Wicks, Thomas (Lab) Weybridge Riv'side, Elmbridge  
Widdows, Graham (UKIP) Wokingham Without, Wokingham  
Widger, Alexander (Lab) Hatfield Vils, Welwyn Hat  
Wiesner, Alison J. (Grn) Woodside, Watford  
Wigens, Kevin C. (Con) Plymstock Dunstone, Plymouth  
Wiggin, Chris (LD) Hargate, Peterborough  
Wiggin, Grahame (UKIP) Hednesford South, Cannock Chase  
Wight, Ian D. (Lab) Alresford, Winchester  
Wigmore-Welsh, Jill (Grn) Norcot, Reading  
Wigram, Michele A. (Lab) Tipps Cross, Brentwood  
Wigzell, Steve (Con) Thrupp, Stroud  
Wilby, Jayne L. (Lab) Wakefield Rural, Wakefield  
Wilby, Paul J. (LD) South, Maidstone  
Wilcock, Madeleine P. (Con) Parr, St Helens  
Wilcock, Rita L. (Grn) Beauchief, Sheffield  
Wilcox, David (Grn) Lockleaze, Bristol  
Wilcox, Katy S. (Lab) Radipole, Weymouth  
Wild, Allegra (Grn) Park, Lincoln  
Wild, Brian (Lab) Dukinfield, Tameside  
Wild, Brian A. (Lab) Bredbury Green, Stockport  
Wild, Christine (Con) Westhoughton N, Bolton  
Wild, Kate (Con) St Alphege, Solihull  
Wild, Lynne (TUSC) County, Liverpool  
Wild, Wendy M. (Lab) Davenport, Stockport  
Wilde, Bernadette (UKIP) Westlands, Newcastle-U-L  
Wilde, Jonathan (Lab) Fletton & Woodston, Peterborough  
Wilde, Wendy A. (UKIP) Lye, Dudley  
Wildridge, Graham (Lab) Earlswood, Reigate  
Wiles, Dave (LD) Banbury Grimsbury, Cherwell  
Wilkes, Benjamin (TUSC) Irwell, Salford  
Wilkes, Dave (LD) Godstone, Tandridge  
Wilkes, Ian F. (LD) Audley, Newcastle-U-L  
Wilkes, Imogen G. (Lab) Ravenscliffe, Newcastle-U-L  
Wilkie, Ewan (LD) Hitchin Priory, North Herts  
Wilkie, Kevin W.H. (Lab) Digmoor, West Lancs  
Wilkins, Barbara J. (Con) Foulness, Rochford  
Wilkins, John B. (LD) S. Middleton, Rochdale  
Wilkinson, Adam D. (Lab) Skircoat, Calderdale  
Wilkinson, Adam (Lab) Sowerby Bridge, Calderdale  
Wilkinson, Alan (Con) Bromley Cross, Bolton  
Wilkinson, Alex (Ind) Wotton, Stroud  
Wilkinson, Alex C.S. (Con) Dodworth BAR  
Wilkinson, Andrew H. (LD) Denby Dale, Kirklees  
Wilkinson, Angie (Con) St Barnabas, Winchester  
Wilkinson, Chris (LD) Ancoats, Manchester  
Wilkinson, Dan (Lab) Heath, Maidstone  
Wilkinson, David A. (LD) Westhoughton S, Bolton  
Wilkinson, Geoffrey C. (Grn) Heath, Maidstone  
Wilkinson, Gerald (Con) Wetherby, Leeds  
Wilkinson, Gordon (Con) Darton East BAR  
Wilkinson, Janet E. (Con) Fletton & Stanground, Peterborough  
Wilkinson, Jennifer J. (LD) Sutton Trinity, Bham  
Wilkinson, John (UKIP) Silverwood, Rotherham  
Wilkinson, Judy (LD) Burstow, Tandridge  
Wilkinson, Keith (Con) Brieffield, Pendle  
Wilkinson, Ruth E. (LD) Headington, Oxford  
Wilkinson, Stuart N. (Con) Worsbrough BAR  
Wilks, Michael (Grn) St Bartholomew, Winchester  
Willcocks, Natalie (LD) Hayling East, Havant  
Willems, Estella (Con) Woodside, Watford  
Willescroft, Bob (UKIP) Crumpsall, Manchester  
Willett, Steven J. (Grn) Swinton N., Salford  
Willets, Dennis (Con) Lexden, Colchester  
Willets, Elizabeth (Con) S Oxhey, Three Rivers  
Willets, Neil J. (UKIP) Byfleet, Woking  
Willets, Tom (Grn) Berkeley Vale, Stroud

William Of Shropshire (Ind) E Park, Wolverhampton  
Williams John (Lab) Wingfield  
Williams, Adam (LD) Drypool, Hull  
Williams, Alex (Con) Altrincham, Trafford  
Williams, Alexandra B.K. (Con) Matchborough, Redditch  
Williams, Ann (UKIP) Crome, Norwich  
Williams, Arthur (Con) Roche South, Rochford  
Williams, Ben (LD) Nethermayne, Basildon  
Williams, Bryn (Con) Deddington, Cherwell  
Williams, Chris (Grn) Chelmsley Wood, Solihull  
Williams, Clare L. (Con) Littlemoor, Weymouth  
Williams, Dave (Lab) Prescott South, Knowsley  
Williams, David (Lab) Pyrford, Woking  
Williams, Donna M. (Lab) N. Middleton, Rochdale  
Williams, Elaine T. (Grn) Lyndon, Solihull  
Williams, Elaine V. (Lab) Warndon, Worcester  
Williams, Evonne (Con) Spondon, Derby  
Williams, Frank (Con) Sherwood, Tunbridge Wells  
Williams, Ged (BNP) Reddish South, Stockport  
Williams, Glanville E. (LD) Prettygate, Colchester  
Williams, Glenn M. (Con) Bבלake, Coventry  
Williams, Graeme (Con) W St Leonard's, Hastings  
Williams, Grant E. (Lab) Pelsall, Walsall  
Williams, Heatehr R. (Con) The Mordens, S Cambs  
Williams, Hector J.R. (Con) Moston, Manchester  
Williams, Ieuan M. (Lab) Hartley Wintney, Hart  
Williams, Jack (TUSC) Holditch, Newcastle-U-L  
Williams, James (TUSC) Nether Edge, Sheffield  
Williams, Jarrad (TUSC) Heath Tn, Wolverhampton  
Williams, Jason (UKIP) Banbury Grimsbury, Cherwell  
Williams, Jerry (Lab) Avonmouth, Bristol  
Williams, Joe (Grn) Wyken, Coventry  
Williams, Kathy (Con) Longlevens, Gloucester  
Williams, Keith R. (Con) Shaw, Swindon  
Williams, Leslie (LD) Hapton, Burnley  
Williams, Lynda E. (UKIP) Liscard, Wirral  
Williams, Maggi (Grn) Allerton, Liverpool  
Williams, Mark P. (UKIP) Roebuck, Stevenage  
Williams, Michele L. (Lib) Kensington, Liverpool  
Williams, Owen V. (Con) Moseley, Birmingham  
Williams, Pamela M. (Con) Church Hill, Redditch  
Williams, Paul S. (LD) St Bartholomew, Winchester  
Williams, Peter J. (LD) Wakefield W, Wakefield  
Williams, Ray (UKIP) Butt Lane, Newcastle-U-L  
Williams, Rhian M. (Grn) Gipton, Leeds  
Williams, Richard N. (Con) Oldbury, Sandwell  
Williams, Rodney (Con) Featherstone, Wakefield  
Williams, Roger D. (Lab) Plympton St Mary's, Plymouth  
Williams, Rose (Lab) Katesgrove, Reading  
Williams, Ruth A. (Lab) Crookham East, Hart  
Williams, Seamus (Lab) Meriden, Watford  
Williams, Stephen J. (Con) Wyre Forest Rural, Wyre Forest  
Williams, Steve (Ind) Brindle, Chorley  
Williams, Suzanne (LD) Springbank, Cheltenham  
Williams, Terry (NF) Kingstanding, Birmingham  
Williams, Tim (Con) Bisley, Stroud  
Williams, Tim (LD) Stanborough, Watford  
Williams, Tom (Con) Fulwood, Sheffield  
Williams, Tom (Lab) Cainscross, Stroud  
Williams, Tony (Lab) Great Sankey N, Warrington  
Williams, Victoria M. (Lab) Roche South, Rochford  
Williamson Phil (Grn) Halewood North, Knowsley  
Williamson, Derek (Con) Long Ditton, Elmbridge  
Williamson, Diane (LD) Crompton, Oldham  
Williamson, Doug (LD) Kidlington West, Cherwell  
Williamson, Janette (Lab) Liscard, Wirral  
Williamson, Kevin P. (Lab) Botley, Eastleigh  
Willingham, Myles L. (Con) Chertsey St Ann's, Runnymede  
Willingham, David J. (LD) St Peter's, Cheltenham  
Willis, Richard G. (Grn) Harington, Sefton  
Willis, Stephen A. (Lab) Ashingdon, Rochford  
Willis, Tom (Lab) Horsell, Woking  
Willmott, Stephen (UKIP) Lyth Valley, S Lakeland  
Willoughby, Steve (Con) Boulton, Derby  
Wills, Chris (Lab) Withington, Manchester  
Wills, Gary C. (Con) Banbury Grimsbury, Cherwell  
Wills, Steve (Con) Castle, Worthing  
Wilmoth, Kirsty E. (Grn) St Margaret's, Ipswich  
Wilmoth, Tom (Grn) Holywells, Ipswich  
Wiltshire, Daniel L. (Grn) Selly Oak, Birmingham  
Wilson, Abigail (LD) Abbeymead, Gloucester  
Wilson, Al (Grn) St Margaret's, Oxford  
Wilson, Amy (Lab) Pallion, Sunderland  
Wilson, Andrew (UKIP) Slough, Nuneaton  
Wilson, Andrew J. (Lab) Park, Sefton  
Wilson, Carol (Lab) Culverden, Tunbridge Wells  
Wilson, Caroline (Con) Boultham, Lincoln  
Wilson, Charlie (Lab) Stony Stratford, Milton Keynes  
Wilson, Charlie (LD) Knebworth, North Herts  
Wilson, Declan (LD) Hucclecote, Gloucester  
Wilson, Denny (Lab) Castle, Sunderland  
Wilson, Glen P. (UKIP) Pedmore, Dudley  
Wilson, Graham (Grn) Fringfords, Cherwell  
Wilson, Ian A. (UKIP) Chapelford, Warrington  
Wilson, Jacqueline E. (LD) Central, Liverpool  
Wilson, John (Lab) Greystones, Preston  
Wilson, John J. (UKIP) Cottenham, South Cambs  
Wilson, John M. (Con) Penistone East BAR  
Wilson, Katherine (Lab) Anston, Rotherham  
Wilson, Mark (Lab) Ulverston East, S Lakeland  
Wilson, Matthew (Con) Witham, Lincoln  
Wilson, Mick (Lab) Ripley & Marehay, Amber Valley  
Wilson, Neil (Lab) Oakwood, Derby  
Wilson, Patrick J. (LD) Abbeydale, Gloucester  
Wilson, Paul G. (LD) Hollybush, Welwyn Hatfield  
Wilson, Perry (Con) Whickham South, Gateshead  
Wilson, Peter F. (Lab) Adlington, Chorley  
Wilson, Richard A.G. (Con) Byfleet, Woking  
Wilson, Rod (Con) Bewdley, Wyre Forest  
Wilson, Steve (Grn) North, Peterborough  
Wilson, Steve (Lab) E. Ecclesfield, Sheffield  
Wilson, Stuart A. (Grn) Hullbridge, Rochford  
Wilson, Susan (Con) Dunston, Gateshead  
Wilson, Susan T. (LD) Sandhill, Sunderland  
Wilson, Tim (Con) Braunston, Daventry  
Wilson, Timothy S. (Grn) Aldridge C, Walsall  
Wilson-Boddy, Matthew (TUSC) Ouseburn, Newcastle  
Wiltshire, Andrew R. (Con) Lakenham, Norwich  
Wiltshire, Patricia (Ash Ind) Ashtead Common, Mole Valley  
Wiltshire, Sarah (Grn) Ingleton, Craven  
Wimlett, Phil (UKIP) St Thomas's, Dudley  
Winczek, Agnes B. (Ind) Church Hill, Redditch  
Windass, Robert (Con) Boroughbridge, Harrogate  
Winder, Dave (UKIP) N. Middleton, Rochdale  
Winder, Ursula (LD) Letchworth SW, North Herts  
Windheuser, Hans (LD) Winayates, Redditch  
Windisch, Adrian (Grn) Bulmershe, Wokingham  
Windle, Stephanie C. (Grn) Burngreave, Sheffield  
Windows, Chris (Con) Henbury, Bristol  
Windows, Sylvia C. (Con) Filwood, Bristol  
Windwood, Gill (Lab) Pheasey Park Farm, Walsall  
Winfield, Joan (Lab) Cross Heath, Newcastle-U-L  
Winfield, Michael S. (Lab) Spondon, Derby  
Winfield, Robert J.W. (Con) Beeston, Leeds  
Winkler, Karen (Con) Castleton, Rochdale  
Winnington, Matthew (LD) Eastney, Portsmouth  
Winrow-Baker, Lynda J. (Con) Westhoughton South, Bolton  
Winstanley, Anne (LD) Bishopstoke W, Eastleigh  
Winstanley, David J. (Lab) Hitchin Priory, N Herts  
Winstanley, Margaret M. (Con) Bryn, Wigan  
Winstanley, Marie (Con) Ashton, Wigan  
Winstanley, Michael W. (Con) Orrell, Wigan  
Winstanley, Stephen (UKIP) Ince, Wigan  
Winstone, Steven D. (UKIP) Shiregreen, Sheffield  
Winter, Darren M. (Lab) St Budeaux, Plymouth  
Winter, Geoffrey (UKIP) Shenley Brook End, Milton Keynes  
Winter, Jeffrey (Lab) Etching Hill, Cannock Chase  
Winter, Jodie (Grn) Cannock N, Cannock Chase  
Winter, Richard (Grn) Brighton Hill S, Basingstoke  
Winter, Richard W. (LD) Baldock East, N Herts  
Winyard, Craig P. (UKIP) Coseley East, Dudley  
Wisbey, Allan T. (LD) Beighton, Sheffield  
Wisbey, Hilda (LD) Birley, Sheffield  
Wise, Chris (LD) Failsworth East, Oldham  
Wise, Janet D. (Lab) Plympton Erle, Plymouth  
Wise, Markus F. (UKIP) Cropredy, Cherwell  
Wise, Tom (UKIP) Dalton, Kirkcaldy  
Wiseman, John (Lab) Bold, St Helens  
Wiseman, Yahya (Lab) Campbell Pk, Milton Keynes  
Witherington, Jim (Con) Cadley, Preston  
Withers, Mark (UKIP) Northbrook, Worthing  
Witt, Steve (UKIP) Sumners, Harlow  
Witty, Helen (Lab) Brentwood North, Brentwood  
Wixley, David (Ind Res) Loughton Fairmead, Epping Forest  
Wojcik, Zbigniew (TUSC) Sinfin, Derby  
Wollacott, Mike (Lab) Brislington East, Bristol  
Wombles, Kieron (Lab) Westham N, Weymouth  
Womersley, Ian (Ind) Hemsworth, Wakefield  
Wong, Dominic (LD) Fareham NW, Fareham  
Woning, Jan (Con) Orford, Warrington  
Wood, Andrew M. (LD) St Michael's, Sunderland  
Wood, Barbara A. (Con) Tiptree, Colchester  
Wood, Barbara I. (Con) Kings Norton, Bham  
Wood, Barry V. (Con) Fringfords, Cherwell  
Wood, Caroline S. (Con) Ashtead VII, Mole Val  
Wood, David (Ind) Horsley Hill, South Tyneside  
Wood, David J. (LD) Wetheral, Carlisle  
Wood, David L. (Lab) Walker, Newcastle  
Wood, David S. (Lib) Mossley Hill, Liverpool  
Wood, Duncan (Lab) Pinhoe, Exeter  
Wood, James (LD) Reedley, Pendle  
Wood, Jane V.B. (Grn) Coates, Pendle  
Wood, John C. (Lab) Marks Tey, Colchester  
Wood, Julie (Grn) Dukinfield, Tameside  
Wood, Karen L. (Grn) Radcliffe West, Bury  
Wood, Lee (Lab) Trinity, Tamworth  
Wood, Lindsey J.M. (Lib) Knotty Ash, Liverpool  
Wood, Lois (UKIP) Royds, Bradford  
Wood, Nicholas D. (UKIP) Hershaw Village, Elmbridge  
Wood, Paul (Lab) Woodhouse, Sheffield  
Wood, Phil (Lab) Stocksbridge, Sheffield  
Wood, Stephen L. (Lab) Walkergate, Newcastle  
Wood, Stuart (Con) Kirkdale, Liverpool  
Wood, Tom (LD) St Thomas, Portsmouth  
Woodcock, Barbara E. (Con) Bold, St Helens  
Woodcock, Nigel J. (Grn) Chorlton, Manchester  
Woodcock, Sean (Lab) Banbury Ruscote, Cherwell  
Woodcraft, Cliff (LD) Fulwood, Sheffield  
Woodger, Francis (Con) Arbourthorne, Sheffield  
Woodhead, Alan P. (Lab) Wathvale, Harrogate  
Woodhead, Paul (Grn) Hedgesford South, Cannock Chase  
Woodhouse, Graham S. (Con) Rainhill, St Helens  
Woodhouse, Valerie A. (UKIP) Woodham, Runnymede  
Woodland, Morgan (Grn) Leckhampton, Cheltenham  
Woodley, Kat (Ind) St Laurence, Southend  
Woodley, Ted (TUSC) Stockland Green, Bham  
Woodling, Barry (Grn) Irlam, Salford  
Woodlock, Dan (LD) Pontefract S, Wakefield  
Woodman, Alexander W. (LD) Stockwood, Bristol  
Woodman, Cilla (Lab) Barnwood, Gloucester  
Woodman, Lizzie (Grn) Pennsylvania, Exeter  
Woodman, Lucy (LD) Stockwood, Bristol  
Woodruff, Paul (Grn) Picton, Liverpool  
Woods, Jenny (LD) Mapledurham, Reading  
Woods, Paul G. (Ind) Stockbridge, Knowsley  
Woods, Stephen (Con) Brooklands, Manchester  
Woodward Green, Peter (Con) Exhall, Nuneaton  
Woodward, Barry R. (LD) Mersea, Colchester  
Woodward, David (Con) Dukinfield, Tameside  
Woodward, John (Lab) Shinfield S, Wokingham  
Woodward, Tom (LD) South Jesmond, Newcastle  
Woodyatt, David (Con) Latchford W, Warrington  
Woodyatt, Sheila (Con) Lymm South, Warrington  
Wooldridge, Paul (UKIP) Broadwaters, Wyre For  
Woolf, Dan (Con) Barton, Gloucester  
Woolfall, Bill (Lab) Birchfield, Halton  
Woolford, Alan M. (LD) Hartley Wintney, Hart  
Woolgar, Graham (Walf Soc) Walton C, Elmbridge  
Woolley, John E. (Con) Fernhill, Rushmoor  
Woolley, Loraine K. (Lab) Castle, Lincoln  
Woollven, Keith C. (UKIP) Coxheath, Maidstone  
Wootton, Audrey (LD) Heage, Amber Valley  
Wordley, Philip J. (UKIP) Ford, Sefton  
Workman, Gillian E. (LD) North Leigh, West Oxon  
Worley, David R. (Grn) Emmbrook, Wokingham  
Worrall, Lynn (Lab) Tilbury St Chad's, Thurrock  
Worrall, Richard (Lab) Rushall-Sheffield, Walsall  
Worrow, Lewis A. (Con) Newland, Hull  
Worsey, Chris (Lab) Great Barr, Sandwell  
Worsley, John J. (UKIP) Wyke, Bradford  
Worsley, Rosie (UKIP) Chelmsley Wood, Solihull  
Worthington, Lynn (TUSC) Baguley, Manchester  
Wozniczka, Julie (Grn) Heanor E, Amber Valley  
Wray, Paul I. (Lab) Adel, Leeds  
Wren, Jackie (Res) Oxted North, Tandridge  
Wren, Linda (UKIP) Banbury Ruscote, Cherwell  
Wrench, Michael J.W. (UKIP) Foley Pk, Wyre For  
Wride, Penny (Con) Berkeley Vale, Stroud  
Wright, Alexander (UKIP) Kidsgrove, Newcastle-Under-Lyme  
Wright, Andrea (UKIP) Dunston Hill, Gateshead  
Wright, Andy (Grn) Hailey, West Oxon  
Wright, Anna K. (Grn) Heathlands, Woking  
Wright, Bob (Lab) Central, Swindon  
Wright, Cecile Y. (Lab) Blagreaves, Derby

Wright, David (Con) Castle, Lincoln  
 Wright, David G. (TUSC) Hall Green, Birmingham  
 Wright, Eliot P. (Lab) Topsham, Exeter  
 Wright, Gareth M. (Lab) Waterbeach, S Cambs  
 Wright, Gerald (Lab) Birkdale, Sefton  
 Wright, Glyn A. (UKIP) Barton, Salford  
 Wright, James A. (Lab) Bucklow-St Martin's, Trafford  
 Wright, Jill M. (Lab) Bridgemary North, Gosport  
 Wright, Jo (LD) Southborough, Tunbridge Wells  
 Wright, John H. (UKIP) Simonside, S Tyneside  
 Wright, John P. (LD) Lostock, Chorley  
 Wright, Jonathan B. (Con) Fleet East, Hart  
 Wright, Julian P. (Lab) Eastney, Portsmouth  
 Wright, Julie A. (LD) Stocksbridge, Sheffield  
 Wright, Kathleen E. (UKIP) Whiteleas, S Tyneside  
 Wright, Kevin J. (Lab) Scott, West Lancs  
 Wright, Laura C.A. (Lab) Pinhoe, Exeter  
 Wright, Lena C. (LD) Southville, Bristol  
 Wright, Marie (Lab) Ditton, Halton  
 Wright, Mark (LD) Hotwells, Bristol  
 Wright, Mike (Grn) Wem Brook, Nuneaton  
 Wright, Neville (Con) Buckhurst Hill E, Epping For  
 Wright, Pat (Lab) Rixton, Warrington  
 Wright, Ruth E.M. (Lab) Town, Newcastle-U-L  
 Wright, Simon A. (LD) Clifford, Trafford  
 Wright, Steve (Lab) Bewsey, Warrington  
 Wright, Steve (LD) Holyrood, Bury  
 Wright, Steven M. (Grn) Bilton, Rugby  
 Wright, Susan K. (TUSC) Barton, Salford  
 Wright, Tony (Lab) Gorleston, Gr Yarmouth  
 Wrigley, Ann M. (Lab) Horsfield, Pendle  
 Wroe, Graham S. (Grn) Manor Castle, Sheffield  
 Wyatt, Denise M. (Ind) Redbridge, Southampton  
 Wyatt, Ken (Lab) Swinton, Rotherham  
 Wyatt, Matthew P. (Con) Chells, Stevenage  
 Wyatt, Pat (Con) Bishopston, Bristol  
 Wyatt, Patricia (UKIP) Hillmorton, Rugby  
 Wyatt, Peter M. (TUSC) Millbrook, Southampton  
 Wycherley, David (UKIP) Willenhall N, Walsall  
 Wyr, Alicia (Con) Prestbury, Cheltenham  
 Wykes, Ethan A. (Grn) Litherland, Sefton  
 Wykes, Marion E. (Grn) Linacre, Sefton  
 Wylie, Aina C. (Grn) All Saints, Cheltenham  
 Wynn, Mike (LD) Prescot North, Knowsley

Wynne-Jones, David (Lab) Dickinsons, 3 Rivers  
 Wyse, Tracey J. (LD) Kidlington East, Cherwell

## X

Xerri-Brooks, Rachel R. (Grn) Hall Green, Bham  
 Xylas, Nick (Wes Reg) Eastville, Bristol

## Y

Yagud, Miriam J. (Grn) Dursley, Stroud  
 Yalagala, Lakkana R.P. (LD) Huntingdon North, Huntingdonshire  
 Yapp, Sarah (Grn) West Leigh, Southend  
 Yarlett, Jack R. (TUSC) Birkenhead, Wirral  
 Yarnold-Forrester, Marilyn T. (UKIP) Old Town, Stevenage  
 Yarwood, Paul E. (Con) Brentwood N, Brentwood  
 Yaser Iqbal (LD) Aston, Birmingham  
 Yasin, Mohammed (Lab) Eye, Peterborough  
 Yasin, Sabra (Lab) Park, Peterborough  
 Yasseen, Taiba (Lab) Boston Castle, Rotherham  
 Yates, Adam G. (Lab) Knowsley, West Lancs  
 Yates, Chris (Con) Bishopstoke West, Eastleigh  
 Yates, Dane A. (Grn) Claremont, Salford  
 Yates, David J. (LD) Park Street, St Albans  
 Yates, Derrick (Con) Batley East, Kirklees  
 Yates, Ian J. (Lab) Stanway, Colchester  
 Yates, Kenneth G. (Grn) Abbey, Lincoln  
 Yates, Kevin (Con) Lymm North, Warrington  
 Yates, Mark (Lab) Larches, Preston  
 Yates, Nick (UKIP) Brighouse, Calderdale  
 Yates, Stephen G. (Con) Lee Chapel N, Basildon  
 Yates, Tom (Con) Bishopstoke East, Eastleigh  
 Yau, Kenneth T.K. (Grn) Merstham, Reigate  
 Yeadon, Kirsty L. (LD) Tong, Bradford  
 Yeadon, Lucinda J. (Lab) Kirkstall, Leeds  
 Yeandle, Alexander R. (Lab) St Anne's, Colchester  
 Yearsley, Alan B.A. (Grn) Birley, Sheffield  
 Yeo, Leighton (Lab) Peppard, Reading  
 Yeowell, Analisa D. (Con) Howlands, Welwyn Hat  
 Yip, Alex W. (Con) Sutton New Hall, Birmingham  
 Yonga, Bonita (Lab) Paston, Peterborough

Yonga, Jonas (Lab) Paston, Peterborough  
 York, Christopher R. (Lab) Orton Longueville, Peterborough

York, Peter (LD) Sutton, Plymouth  
 Youens, Gina K. (Con) Harston, South Cambs  
 Youens, Tony (Grn) Ripley & Marehay, Amber Valley  
 Young, Alex (Con) Symonds Green, Stevenage  
 Young, Colin F. (LD) Three Bridges, Crawley  
 Young, Debbie (Con) Chalford, Stroud  
 Young, Denise A. (Con) Leigh South, Wigan  
 Young, Eric (Con) Chowdene, Gateshead  
 Young, John W. (UKIP) Belper C, Amber Valley  
 Young, Julie A. (Lab) Greenstead, Colchester  
 Young, Mike (Con) Seaton, Hartlepool  
 Young, Neill (Con) Copnor, Portsmouth  
 Young, Peter W. (IChC) Broadwaters, Wyre Forest  
 Young, Philip J. (Con) Pallion, Sunderland  
 Young, Robert A. (Con) Crosland Moor, Kirklees  
 Young, Shirley R. (Lab) Shirley S. Solihull  
 Young, Tim (Lab) Greenstead, Colchester  
 Young, Vivienne A. (UKIP) Bishop's Waltham, Winchester  
 Yousaf, Mohammad (Con) Park, Peterborough  
 Yusifzade, Elnur (Lab) Atherton, Wigan

## Z

Zahid, Misbah (Lab) Pyrford, Woking  
 Zahur, Muhammad (LD) City, Sheffield  
 Zakaullah, Mohammed (LD) Medlock Vale, Oldham  
 Zaman, Nuruz (LD) Coldhurst, Oldham  
 Zarb-Cousin, Matt (Lab) Leigh, Southend  
 Zastawny, Chris (Lab) Lymm North, Warrington  
 Zeglam, Sami (Lab) St Mary's, Adur  
 Zhaveri, Bhumi (Lab) Hatfield East, Welwyn Hat  
 Zie, Jeff (Grn) Holmwoods, Mole Valley  
 Ziegler, Ruvi (LD) Rose Hill, Oxford  
 Zukowskyj, Paul M. (LD) Welham Grn, Welwyn Hat  
 Zwengunde, Clarence M. (No desc) Lee Chapel N, Basildon  
 Zwierzanski, Angela (UKIP) Holyrood, Bury  
 Zwierzanski, Michael (UKIP) Radcliffe N, Bury