



# THE 2014 COUNCIL ELECTIONS

volume 4

NON-  
METROPOLITAN  
DISTRICTS

Adam Gray



# Contents

Introduction	4	Rushmoor
Summary of results 1973-2010	9	South Cambridgeshire
Overview of results: seats won	14	South Lakeland
Overview of results: votes polled	15	St Albans
Key to party descriptions	17	Stevenage
Authority results and analysis:		Stratford-on-Avon
		Stroud
Adur		Tamworth
Amber Valley		Tandridge
Basildon		Three Rivers
Basingstoke & Deane		Tunbridge Wells
Bassetlaw		Watford
Brentwood		Welwyn Hatfield
Broxbourne		West Lancashire
Burnley		West Oxfordshire
Cambridge		Weymouth & Portland
Cannock Chase		Winchester
Carlisle		Woking
Castle Point		Worcester
Cheltenham		Worthing
Cherwell		Wyre Forest
Chorley		Index of candidates
Colchester		
Craven		
Crawley		
Daventry		
Eastleigh		
Elmbridge		
Epping Forest		
Fareham		
Gloucester		
Gosport		
Great Yarmouth		
Harlow		
Harrogate		
Hart		
Hastings		
Havant		
Hertsmere		
Huntingdonshire		
Hyndburn		
Ipswich		
Lincoln		
Maidstone		
Mole Valley		
Newcastle-under-Lyme		
North Hertfordshire		
Nuneaton & Bedworth		
Oxford		
Pendle		
Preston		
Purbeck		
Redditch		
Reigate & Banstead		
Rochford		
Rossendale		
Rugby		
Runnymede		



# The 2014 Council Elections in the Non-Mets: introduction







# Political control of Non-metropolitan councils: 1973-2014

Overview of the 2014 results: seats won

Overview of the 2014 results: share of the vote

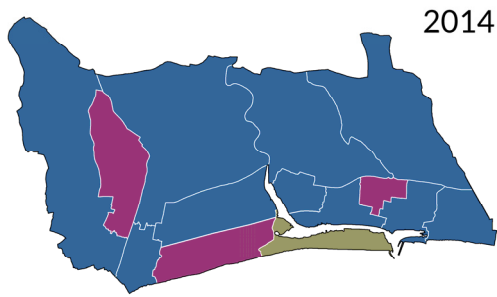
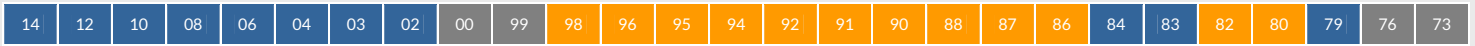


## Key to party descriptions

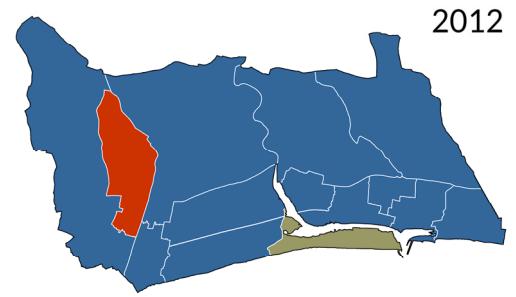
Blue	The Blue Party [Pendle]
BNP	British National Party
CCH	Community Campaign (Hart)
CF	Community First [Rossendale]
CIIP	Canvey Island Independent Party [Castle Point]
Comm	Communist Party of Great Britain
Con	Conservative Party
CPA	Christian Peoples Alliance
ED	English Democrat Party
Grn	Green Party
H Ind	Harlow Independent Party
ICHC	Independent Community Health Concern [Wyre Forest]
IFB	Independents For Bristol
Ind	Independent candidate
JACP	Justice & Anti-Corruption Party
JP	Justice Party
Lab	Labour Party (also Labour and Co-operative)
L	Liberal Party
LD	Liberal Democrats
NF	National Front
NHAP	National Health Action Party
No desc	No description
OMRL	Official Monster Raving Loony Party
PAB	People Against Bureaucracy Group [Cheltenham]
Res	Residents Association
Resp	Respect - The Unity Coalition
SAC	Slough Anti Corruption
SDP	Social Democratic Party
SLP	Socialist Labour Party
TUSC	Trade Unionist & Socialist Coalition
UKIP	United Kingdom Independence Party
Viv	Vivamus - Let Us Live
WSoc	The Walton Society [Elmbridge]
YPP	Young People's Party

# ADUR

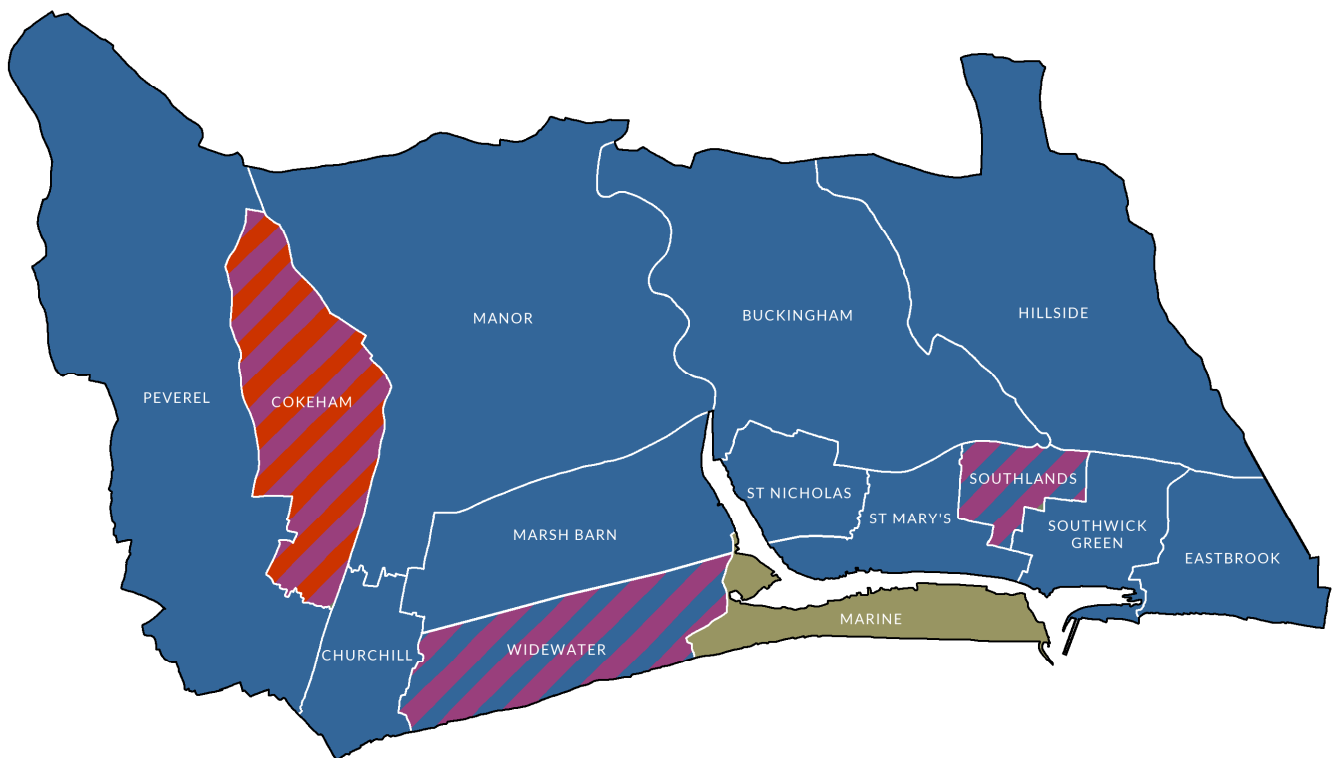
Conservative majority - no change



2014



2012



28 seats	Conservative			Labour			Liberal Democrat			UKIP			Others			% Poll
	Year	Total	%	Year	Total	%	Year	Total	%	Year	Total	%	Year	Total	%	
2014	10	22		0	1		0	0		3	3		1	2		
2012	12			1			0			0			1			
2010																
2008																
2006																
2004																
2003																
2002																
2000																
1999																
1998																
1996																
1995																
1994																



# Results

## Buckingham

Worthing East & Shoreham

No change  
6.8% Con to UKIP




+/- 2010 +/- 2012

<b>*Evans, Emma S.</b>	<b>Con</b>	<b>678</b>	<b>53.5</b>	<b>- 2.4</b>	<b>- 7.3</b>
Clark, Michael R.C.	UKIP	250	19.7	+11.2	+ 6.2
Carden, Nicola	Lab	171	13.5	-	- 4.3
Tindall, Jennie E.	Green	101	8.0	-	-
Hilditch, Thomas J.	LD	67	5.3	-30.3	- 2.8

## Churchill

Worthing East & Shoreham

No change  
13.0% Con to UKIP



+/- 2010 +/- 2012

<b>Butcher, James M.</b>	<b>Con</b>	<b>631</b>	<b>47.5</b>	<b>+ 4.9</b>	<b>- 11.4</b>
Hilsum, Sidney	UKIP	481	36.2	+21.1	+ 0.2
Creed, Stephen G.	LD	217	16.3	-20.4	- 11.6

## Cokeham

Worthing East & Shoreham

**UKIP gain**  
21.1% Con to UKIP



+/- 2010 +/- 2012

<b>Phillips, Linda M.</b>	<b>UKIP</b>	<b>452</b>	<b>34.5</b>	<b>+24.2</b>	<b>+15.4</b>
Vincent, Kay	LD	318	24.3	- 2.8	+18.4
Nicklen, Anthony W.	Con	317	24.2	- 18.0	- 11.2
Jones, Alun W.	Lab	223	17.0	-	- 22.7

## Eastbrook

Worthing East & Shoreham

No change  
6.8% Con to UKIP



+/- 2010 +/- 2012

<b>*Funnell, James R.</b>	<b>Con</b>	<b>428</b>	<b>34.7</b>	<b>+ 5.2</b>	<b>- 2.7</b>
Hancock, Peter D.	UKIP	325	26.3	+14.3	+13.6
Zeglam, Sami	Lab	262	21.2	- 1.1	- 12.6
Edey, David P.	LD	138	11.2	-13.3	- 4.0
Ginnelly, Patrick G.	Green	81	6.6	- 5.1	- 2.3

## Hillside

Worthing East & Shoreham

No change  
4.6% Con to UKIP



+/- 2010 +/- 2012

<b>*Evans, Emma S.</b>	<b>Con</b>	<b>678</b>	<b>53.5</b>	<b>- 2.4</b>	<b>+ 2.5</b>
Clark, Michael R>C.	UKIP	250	19.7	+11.2	+ 4.4
Carden, Nicola	Lab	171	13.5	-	- 13.9
Tindall, Jennie E.	Green	101	8.0	-	-
Hilditch, Thomas J.	LD	67	5.3	-30.3	- 0.9

## Manor

Worthing East & Shoreham

No change  
10.5% Con to UKIP



+/- 2010 +/- 2012

<b>Albury, Carol A.</b>	<b>Con</b>	<b>590</b>	<b>44.5</b>	<b>- 4.4</b>	<b>- 3.6</b>
Parsons, Lionel W.	UKIP	448	33.8	+16.6	- 0.3
Thornton, Michael J.A.	Lab	168	12.7	-	- 2.7
Douch, Stuart J.	LD	120	9.0	-24.9	- 0.7

## Marine

Worthing East & Shoreham

No change  
1.3% Ind to UKIP




+/- 2010 +/- 2012

<b>*Stride, Benedict A.S.</b>	<b>Ind</b>	<b>743</b>	<b>56.2</b>	<b>+ 2.4</b>	<b>- 10.8</b>
Pettett, Barry C.	UKIP	248	18.8	+ 5.0	+ 5.0
Burns, Joyce A.	Lab	128	9.7	- 1.7	- 2.6
Hawkey, Sean T.	Green	128	9.7	-11.2	-
Baboumian, Naira G.	LD	74	5.6	-	- 1.4

## Mash Barn

Worthing East & Shoreham

**UKIP gain 2**  
6.8% Con to UKIP



+/- 2010 +/- 2012

<b>Lambourne, David L.</b>	<b>UKIP</b>	<b>461</b>	<b>43.3</b>	<b>+25.7</b>	<b>+19.1</b>
<b>Hayward, Elizabeth F.</b>	<b>UKIP</b>	<b>416</b>	<b>39.1</b>	<b>+21.5</b>	<b>+14.9</b>
Martin, Doris G.	LD	265	24.9	-17.0	+ 5.6
Mills, Angela F.	Con	245	23.0	-17.5	- 11.3
Martin, Stephen H.	LD	224	21.1	-20.8	+ 1.8
Hollington, John A.E.	Con	198	18.6	-21.9	- 15.7
Bradley, Douglas C.	Lab	159	15.0	-	- 7.2

## Peveler

Worthing East & Shoreham

No change  
16.9% Con to UKIP



+/- 2010 +/- 2012

<b>*Boggis, Brian W.</b>	<b>Con</b>	<b>469</b>	<b>39.1</b>	<b>- 8.7</b>	<b>- 4.0</b>
Weber, Adrian P.	UKIP	420	35.0	+25.0	+14.4
Bashford, Kenneth G.	Lab	236	19.7	- 0.7	- 9.7
Dooraree, Narsing	LD	75	6.3	-15.5	- 0.6

## St Mary's

Worthing East & Shoreham

No change  
0.1% Con to Lab



+/- 2010 +/- 2012

<b>*Mendoza, Michael D.</b>	<b>Con</b>	<b>508</b>	<b>37.1</b>	<b>- 4.5</b>	<b>+ 1.5</b>
Reed, Irene	Lab	309	22.6	- 4.3	+11.7
Burghard, Clive	UKIP	289	21.1	+ 9.1	+10.2
Finnegan, Lynn M.	Green	174	12.7	- 6.8	-
Burt, Robert J.G.	LD	88	6.4	-	- 7.0

## St Nicolas

Worthing East & Shoreham

No change  
4.6% Con to UKIP



+/- 2010 +/- 2012

	Con	695	48.8	+ 1.3	- 1.2
*Parkin, Neil L.	Con	695	48.8	+ 1.3	- 1.2
Henn, Michael C.	UKIP	228	16.0	+10.4	+ 3.0
Nelson, Peter R.	Lab	218	15.3	+ 0.8	- 8.3
Martin, Moyra A.	Green	178	12.5	+ 2.5	
Kimber, Janet M.	LD	106	7.4	-15.0	- 6.0

## Southlands

Worthing East & Shoreham

UKIP gain  
15.5% Con to UKIP



+/- 2010 +/- 2012

	UKIP	371	34.4	+25.3	+19.3
Bishop, Kenneth J.	UKIP	371	34.4	+25.3	+19.3
Chipp, Stephen	Con	353	32.7	- 5.6	- 3.3
Lidbetter, Ian G.	Lab	250	23.2	- 5.9	-13.9
Dooraree, Yasoda	LD	55	5.1	-18.4	- 4.7
Carroll, Louise V.	Green	50	4.6		

## Southwick Green

Worthing East & Shoreham

No change  
6.1% Con to UKIP



+/- 2010 +/- 2012

	Con	588	45.2	+ 3.3	- 7.9
Hilditch, Emily	Con	588	45.2	+ 3.3	- 7.9
Jarman, William	UKIP	271	20.8	+15.4	+ 8.0
Carden, Steven P.	Lab	244	18.8	+ 3.8	- 5.9
Huckle, Steven J.	Green	109	8.4	+ 3.7	
Taylor, Paul R.	LD	88	6.8	-15.3	- 2.6

## Widewater

Worthing East & Shoreham

UKIP gain  
18.8% Con to UKIP



+/- 2010 +/- 2012

	UKIP	706	39.4	+28.8	+18.3
Patmore, Geoffrey	UKIP	706	39.4	+28.8	+18.3
Elshahri, Mumin	Con	617	34.5	- 8.8	- 3.0
Devoy, David J.	Lab	318	17.8	+ 2.1	- 9.0
Cannings, Cyril J.	LD	149	8.3	-17.7	- 6.4

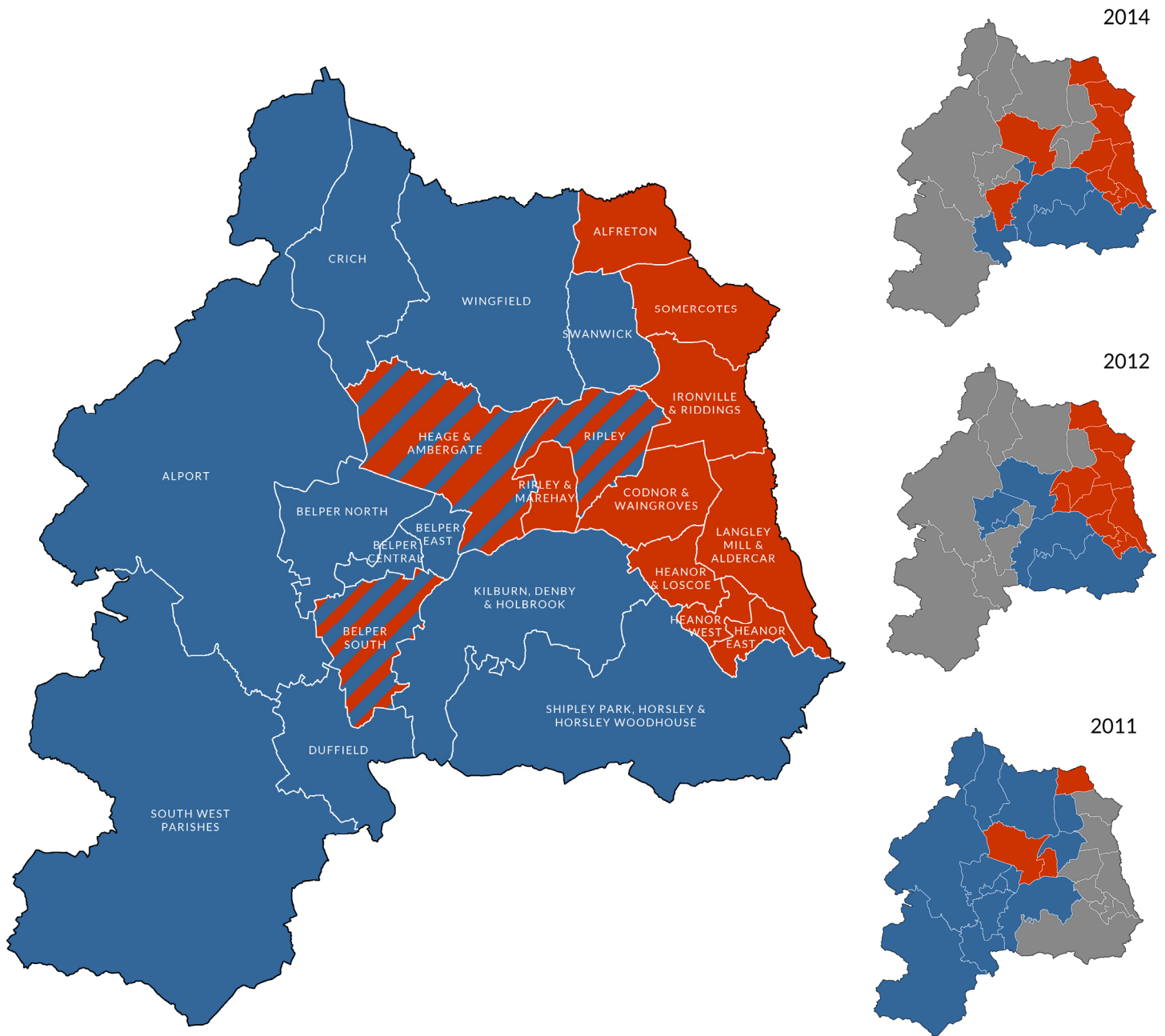
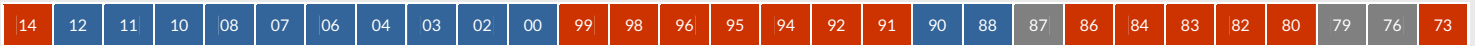


# How Adur's wards voted

	Date	%Poll	Con	Lab	LD	UKIP	Green	Ind	Oth
Buckingham	2014	40.5	53.5	13.5	5.3	19.7	8.0		
	2012	30.1	60.8	17.6	8.1	13.5			
	2010	74.0	55.9		35.6	8.5			
Churchill	2014	38.7	47.5		16.3	36.2			
	2012	25.9	36.1		27.9	36.0			
	2010	60.0	42.6		36.7	15.1	5.6		
Cokeham	2014	38.4	24.2	17.0	24.3	34.5			
	2012	29.1	35.4	39.7	5.9	19.1			
	2010	64.0	42.2		27.1	10.3		20.4	
Eastbrook	2014	36.3	34.7	21.2	11.2	26.3	6.6		
	2012	29.0	37.4	33.8	7.2	12.7	8.9		
	2010	63.0	26.2	23.4	25.7	12.6	12.2		
Hillside	2014	37.4	41.7	16.9	4.6	31.7	5.1		
	2012	28.8	51.0	27.4	6.2	15.3			
	2010	64.0	47.8		31.6	13.9	6.7		
Manor	2014	40.9	44.5	12.7	9.0	33.8			
	2012	30.0	40.9	15.4	9.7	34.1			
	2010	68.0	48.9		33.9	17.2			
Marine	2014	36.7		9.7	5.6	18.8	9.7	56.2	
	2012	25.0		12.3	7.0	13.8		67.0	
	2010	70.0		11.4		13.8	20.9	53.8	
Mash Barn	2014	33.0	20.8		23.0	41.2			
	2012	23.8	34.3	22.2	19.3	24.2			
	2010	59.0	40.5		41.9	17.6			
Peveler	2014	34.9	39.1	19.7	6.3	35.0			
	2012	25.0	43.1	29.4	6.9	20.6			
	2010	64.0	47.8	20.4	21.8	10.0			
St Mary's	2014	36.5	37.1	22.6	6.4	21.1	12.7		
	2012	27.5	35.6	26.2	5.4	10.9	21.8		
	2010	63.0	41.6	26.9		12.0	19.5		
St Nicolas	2014	45.3	48.8	15.3	7.4	16.0	12.5		
	2012	36.2	50.0	23.6	13.4	13.0			
	2010	75.0	47.5	14.5	22.4	5.6	10.0		
Southlands	2014	36.6	32.7	23.2	5.1	34.4	4.6		
	2012	28.9	38.0	37.1	9.8	15.1			
	2010	63.0	38.3	29.1	23.5	9.1			
Southwick Green	2014	37.0	45.2	18.8	6.8	20.8	8.4		
	2012	27.1	53.1	24.7	9.4	12.8			
	2010	67.0	41.9	15.0	22.1	5.4	4.7	10.9	
Widewater	2014	38.1	34.5	17.8	8.3	39.4			
	2012	27.6	37.5	26.8	14.7	21.1			
	2010	67.0	43.3	15.7	26.0	10.6	4.3		

# AMBER VALLEY

Conservative majority - no change



28 seats	Conservative			Labour			Liberal Democrat			UKIP			Others			% Poll
	Year	Total	%	Year	Total	%	Year	Total	%	Year	Total	%	Year	Total	%	
2014																
2012																
2011																
2010																
2008																
2007																
2006																
2004																
2003																
2002																
2000																
1999																
1998																
1996																

# Results

## Alfreton

Amber Valley

No change  
swing incalculable



Pre-2000 comparator: Alfreton West

				+/- 2010	+/- 2012
<b>*Walker, John</b>	<b>Lab</b>	<b>1,113</b>	<b>54.7</b>	<b>+ 7.0</b>	<b>- 15.0</b>
Bent, Stuart	UKIP	573	28.1		
Moss, Kat	Con	301	14.8	- 14.1	- 11.1
Jelf, Peter	LD	49	2.4	- 12.6	- 2.0

## Alport

Derbyshire Dales



No election in 2014

## Belper Central

Mid Derbyshire



No election in 2014

## Belper East

Mid Derbyshire

No change  
9.5% Con to Lab



				+/- 2010	+/- 2011
<b>*Tomlinson, Martin</b>	<b>Con</b>	<b>584</b>	<b>38.2</b>	<b>- 9.7</b>	<b>- 7.5</b>
Broughton, Alan T.	Lab	534	34.9	+ 9.3	+ 0.5
Snape, Roy W.	UKIP	344	22.5		
Smith, Paul	LD	68	4.4	- 22.1	

## Belper North

Mid Derbyshire



No election in 2014

## Belper South

Mid Derbyshire

**Lab gain**  
11.5% Con to Lab



				+/- 2010	+/- 2012
<b>Johnsen, Erik</b>	<b>Lab</b>	<b>629</b>	<b>37.4</b>	<b>+ 8.5</b>	<b>- 1.1</b>
Booth, Daniel J.	Con	481	28.6	- 14.4	- 11.2
Fisher, David E.	UKIP	445	26.5		
Benson, Jeremy R.	LD	126	7.5	- 20.6	- 1.8

## Codnor & Waingroves

Amber Valley

No change  
swing incalculable



Pre-2000 comparator: Codnor

				+/- 2010	+/- 2012
<b>Harry, Isobel</b>	<b>Lab</b>	<b>586</b>	<b>41.9</b>	<b>- 1.4</b>	<b>- 16.2</b>
Fox, Ann	UKIP	395	28.2		
Edwards-Milsom, Linda	Con	347	24.8	- 17.3	+ 0.9
Edward, Alan	BNP	39	2.8	- 11.8	- 1.4
Whitehead, Fay	LD	32	2.3		

The 2014 Council Elections: volume 4 - Non-Metropolitan Districts

## Crich

Derbyshire Dales



No election in 2014

## Duffield

Mid Derbyshire

No change  
3.8% Lab to Con



+/- 2010 +/- 2012

<b>*Short, Chris</b>	<b>Con</b>	<b>930</b>	<b>51.2</b>	<b>- 9.0</b>	<b>- 9.0</b>
Mountain, Patrick W.	Lab	424	23.3	- 16.5	- 3.5
Young, John W.	UKIP	298	16.4		
Salmon, Richard A.	LD	164	9.0		- 4.0

## Heage & Ambergate

Amber Valley

No change  
swing incalculable



No election in 2014

## Heanor & Loscoe

Amber Valley

No change  
swing incalculable



+/- 2010 +/- 2012

<b>Longdon, Heather</b>	<b>Lab</b>	<b>571</b>	<b>40.2</b>	<b>- 6.2</b>	<b>- 16.6</b>
Adwinckle, Geoff	UKIP	487	34.3		
Whitmore, Julie	Con	319	22.5	- 9.6	- 2.9
Welsby, Ronald	LD	43	3.0		

## Heanor East

Amber Valley

No change  
swing incalculable



+/- 2010 +/- 2012

<b>*Aistrop, Barrie R.</b>	<b>Lab</b>	<b>674</b>	<b>43.0</b>	<b>+ 7.1</b>	<b>- 7.0</b>
Patchett, Dave	UKIP	440	28.1		
Grainger, Steven	Con	408	26.0	- 7.3	- 0.3
Bedford, Michael	LD	46	2.9	- 12.3	- 1.7

## Heanor West

Amber Valley

No change  
swing incalculable



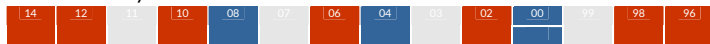
+/- 2010 +/- 2012

<b>*Jones Paul</b>	<b>Lab</b>	<b>623</b>	<b>40.4</b>	<b>+ 2.8</b>	<b>- 15.8</b>
Clifford, Ken	UKIP	501	32.5		
Burrell, Mark	Con	355	23.0	+ 8.4	- 2.6
Whitworth, Heather	LD	63	4.1	- 9.4	

## Ironville & Riddings

Amber Valley

No change  
1.8% Con to Lab



Pre-2000 comparator: Riddings

+/- 2010 +/- 2012

<b>*Smith, Paul J.</b>	<b>Lab</b>	<b>837</b>	<b>47.9</b>	<b>- 0.8</b>	<b>+ 0.6</b>
Brown, Jack W.	Con	557	31.9	- 4.4	- 14.3
Johnson, Pam	UKIP	313	17.9		
Smith, Ollie	LD	40	2.3	- 12.7	- 4.2

## Somercotes

Amber Valley

No change  
swing incalculable



+/- 2010 +/- 2012

<b>*Lyttle, Brian J.</b>	<b>Lab</b>	<b>805</b>	<b>56.9</b>	<b>+ 2.0</b>	<b>- 7.6</b>
Maslin, Andrew P.	UKIP	348	24.6		
Smith, Ian S.	Con	214	15.1	- 13.8	- 1.9
Milward, Rosemary	LD	47	3.3	- 12.9	- 1.0

## Kilburn, Denby & Holbrook

Amber Valley

No change  
3.3% Con to Lab



Pre-2000 comparator: Kilburn

+/- 2010 +/- 2012

<b>Ainsworth, Trevor M.</b>	<b>Con</b>	<b>995</b>	<b>40.7</b>	<b>- 7.9</b>	<b>- 9.6</b>
Banks, John P.	Lab	733	30.0	- 1.3	- 9.6
Rose, Philip S.	UKIP	617	25.3		
Situnayake, Elsie	LD	97	4.0	- 16.1	- 6.1

## South West Parishes

Derbyshire Dales



No election in 2014

## Swanwick

Amber Valley



No election in 2014

## Langley Mill & Aldercar

Amber Valley

No change  
swing incalculable



Pre-2000 comparator: Aldercar

+/- 2010 +/- 2012

<b>*Hamilton, Eileen</b>	<b>Lab</b>	<b>529</b>	<b>43.6</b>	<b>+ 5.2</b>	<b>- 16.7</b>
Chapman, Kenneth W.	UKIP	366	30.2		
Whitmore, Stephen P.	Con	289	23.8	- 7.3	- 7.2
Tomkins, Margaret	LD	30	2.5	- 13.6	

## Wingfield

Amber Valley



No election in 2014

## Ripley

Amber Valley

Lab gain  
swing incalculable



+/- 2010 +/- 2012

<b>Emmas-Williams, Roland</b>	<b>Lab</b>	<b>951</b>	<b>38.1</b>	<b>+ 1.3</b>	<b>- 10.1</b>
Ashton, Ron	Con	783	31.4	- 8.0	- 6.0
Smith, Garry A.	UKIP	612	24.5		
Cooper, Ken	BNP	80	3.2	- 6.5	
Gibbons, Paul R.	LD	70	2.8	- 11.3	- 1.6

## Ripley & Marehay

Amber Valley



No election in 2014

## Shiple Park, Horsley & Horsley Woodhouse

Amber Valley

No change  
swing incalculable



Pre-2000 comparator: Shiple Park

+/- 2010 +/- 2012

<b>Iliffe, Richard H.</b>	<b>Con</b>	<b>795</b>	<b>42.8</b>	<b>- 1.9</b>	<b>- 15.6</b>
Nathan, Adrian W.	UKIP	525	28.2		
Holden, Steve	Lab	444	23.9	- 9.5	- 11.4
Smith, Kate	LD	95	5.1	- 16.8	+ 1.2



# How Amber Valley's wards voted

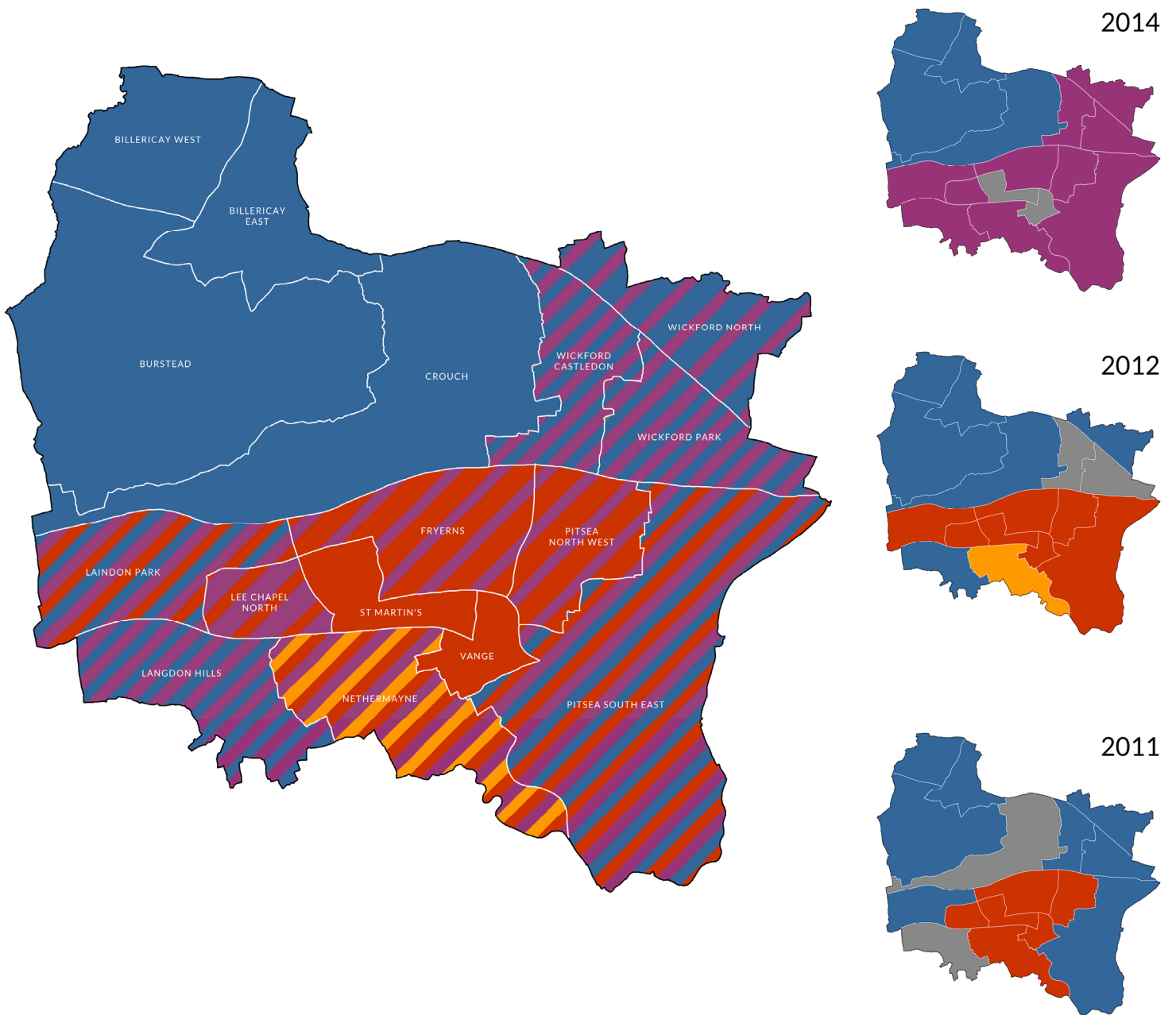
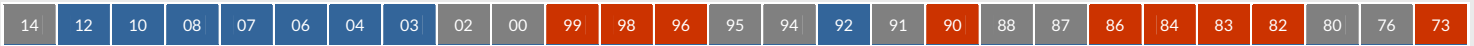
	Date	%Poll	Con	Lab	LD	UKIP	Green	Ind	Oth
Alfreton	2014	32.1	14.8	54.7	2.4	28.1			
	2012	27.5	25.9	69.7	4.4				
	2011	37.9	31.6	58.1	3.7				6.6
	2010	59.9	28.9	47.7	15.0				8.4
Alport	2014	-							
	2012	-							
	2011	57.5	70.3	29.7					
	2010	-							
Belper Central	2014	-							
	2012	34.0	42.5	30.5	4.8		22.2		
	2011	46.5	47.8	30.6			21.5		
	2010	-							
Belper East	2014	32.5	38.2	34.9	4.4	22.5			
	2012	-							
	2011	41.2	45.7	34.4				19.9	
	2010	69.8	47.9	25.6	26.5				
Belper North	2014	-							
	2012	36.0	44.4	40.1	15.5				
	2011	47.0	45.1	30.6	16.7		7.6		
	2010	-							
Belper South	2014	37.1	28.6	37.4	7.5	26.5			
	2012	-							
	2011	41.5	39.8	38.5	9.3		12.4		
	2010	65.8	43.0	28.9	28.1				
Codnor & Waingroves	2014	36.0	24.8	41.9	2.3	28.2			2.8
	2012	36.0	23.9	58.1		13.9			4.2
	2011	-							
	2010	67.4	42.1	43.3					14.6
Crich	2014	-							
	2012	-							
	2011	53.5	50.6	27.6	21.8				
	2010	-							
Duffield	2014	45.3	51.2	23.3	9.0	16.4			
	2012	-							
	2011	54.9	60.2	26.8	13.0				
	2010	75.0	60.2		39.8				
Heage & Ambergate	2014	-							
	2012	38.0	42.6	40.4	3.6			13.4	
	2011	50.6							
	2010	-							
Heanor & Loscoe	2014	34.4	22.5	40.2	3.0	34.3			
	2012	33.5	25.4	56.8					17.8
	2011	-							
	2010	66.4	32.1	46.4					21.5

How Amber Valley's wards voted - continued

	Date	%Poll	Con	Lab	LD	UKIP	Green	Ind	Oth
Heanor East	2014	33.5	26.0	43.0	2.9	28.1			
	2012	32.5	26.3	50.0	4.6				19.1
	2011	-							
	2010	63.7	33.3	35.9	15.2				15.6
Heanor West	2014	32.4	23.0	40.4	4.1	32.5			
	2012	31.4	25.6	56.2					18.2
	2011	-							
	2010	64.7	31.4	37.6	13.5				17.6
Ironville & Riddings	2014	37.5	31.9	47.9	2.3	17.9			
	2012	32.0	46.2	47.3	6.5				
	2011	-							
	2010	64.7	36.3	48.7	15.0				
Kilburn, Denby & Holbrook	2014	38.6	40.7	30.0	4.0	25.3			
	2012	35.0							
	2011	46.3	53.0	39.5					7.6
	2010	70.5	48.6	31.3	20.1				
Langley Mill & Aldercar	2014	29.2	23.6	43.7	2.5	30.2			
	2012	28.0	31.0	60.3					8.7
	2011	-							
	2010	57.7	31.1	38.4	16.1		6.8		7.6
Ripley	2014	35.2	31.4	38.1	2.8	24.5			3.2
	2012	34.5	37.4	58.2	4.4				
	2011	41.0	43.8	43.3	5.5				7.4
	2010	64.4	39.4	36.8	14.1				9.7
Ripley & Marehay	2014	-							
	2012	37.4	36.8	51.3	4.4				7.5
	2011	43.5	37.8	47.3	6.4				8.5
	2010	-							
Shipley Park, Horsley & Horsley Woodhouse	2014	39.8	42.8	23.9	5.1	28.2			
	2012	36.3	58.4	35.3	6.3				
	2011	-							
	2010	71.2	44.7	33.4	21.9				
Somercotes	2014	29.4	15.1	56.9	3.3	24.6			
	2012	28.0	17.0	64.5	4.3	14.2			
	2011	-							
	2010	56.8	28.9	54.9	16.2				
South West Parishes	2014	-							
	2012	-							
	2011	-	unopp						
	2010	-							
Swanwick	2014	29.3	36.5	22.9	2.5	18.8		19.4	
	2012	-							
	2011	49.2	43.4	25.1				28.5	3.0
	2010	74.1	50.4	30.8	18.8				
Wingfield	2014	-							
	2012	-							
	2011	58.5	70.3	24.1	5.6				
	2010	-							

# BASILDON

Conservatives lose to no overall control




28 seats	Conservative			Labour			Liberal Democrat			UKIP			Others			% Poll
	Year	Total	%	Year	Total	%	Year	Total	%	Year	Total	%	Year	Total	%	
2014																
2012																
2011																
2010																
2008																
2007																
2006																
2004																
2003																
2002																
2000																
1999																
1998																
1996																

# Results

## Billericay East

Basildon & Billericay

No change  
17.4% Con to UKIP



+/- 2010 +/- 2012

<b>Schraider, Andrew P.</b>	<b>Con</b>	<b>1,724</b>	<b>50.8</b>	<b>- 10.3</b>	<b>- 6.7</b>
Gandy, Terry	UKIP	987	29.1	+24.5	+13.4
Reid, Patricia	Lab	414	12.2	+ 1.2	- 2.5
Horn, Nigel J.	LD	266	7.8	- 12.5	- 4.3

## Billericay West

Basildon & Billericay

No change  
14.1% Con to UKIP




+/- 2010 +/- 2012

<b>*Hedley, Anthony M.</b>	<b>Con</b>	<b>1,912</b>	<b>57.7</b>	<b>- 5.5</b>	
McCaffery, Susan P.	UKIP	868	26.2	+22.6	
Ansell, Andrew J.	Lab	344	10.4	- 0.9	
Cole, Jenny	LD	192	5.8	- 12.8	

## Burstead

Basildon & Billericay

No change  
11.2% Con to UKIP



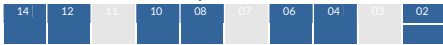
+/- 2010 +/- 2012

<b>Baggott, Andrew S.</b>	<b>Con</b>	<b>1,798</b>	<b>55.0</b>	<b>- 3.3</b>	<b>- 7.5</b>
Downes, Paul J.	UKIP	932	28.5	+19.1	+12.2
Aitken, Wendy G.	Lab	382	11.7	+ 0.2	- 3.1
Williams, Ben	LD	156	4.8	- 11.9	- 1.6

## Crouch

Basildon & Billericay

No change  
swing incalculable



Pre-2000 comparator:

+/- 2010 +/- 2012

<b>*Sargent, Terri L.J.</b>	<b>Con</b>	<b>1,004</b>	<b>46.5</b>	<b>- 15.9</b>	<b>- 14.1</b>
Hammans, Clifford A.K.	UKIP	884	41.0		+22.0
Reid, Malcolm	Lab	270	12.5	- 3.2	- 7.9

## Fryerns

South Basildon East Thurrock

UKIP gain  
19.5% Lab to UKIP



+/- 2010 +/- 2012

<b>Sheppard, David J.</b>	<b>UKIP</b>	<b>1,199</b>	<b>42.9</b>	<b>+37.5</b>	<b>+24.6</b>
*Archibald, William	Lab	983	35.1	- 1.5	- 19.8
Dwyer, Ian D.	Con	502	17.9	- 12.9	- 2.1
Grant, Colin	LD	74	2.6	- 13.4	- 4.3
Murray, David J.J.	TUSC	39	1.4		

## Pitsea North West

South Basildon East Thurrock

UKIP gain  
20.1% Lab to UKIP




+/- 2010 +/- 2012

<b>Clancy, Imelda</b>	<b>UKIP</b>	<b>1,156</b>	<b>45.1</b>	<b>+35.8</b>	<b>+28.2</b>
McGeorge, Melissa A.	Lab	906	35.4	+ 4.3	- 13.2
Mackenzie, Luke	Con	427	16.7	- 17.4	- 12.7
Howard, Martin	LD	73	2.8	- 13.1	- 2.3

## Laindon Park

Basildon & Billericay

UKIP gain  
swing incalculable



Pre-2000 comparator: Laindon

+/- 2010 +/- 2012

<b>Ellis, Mark</b>	<b>UKIP</b>	<b>1,122</b>	<b>41.0</b>	<b>+22.5</b>	
Brown, Lauren E.	Lab	885	32.3	+ 2.1	- 9.1
*Dornan, John D.	Con	599	21.9	- 21.2	- 11.1
Barnes-Challinor, Francis	LD	112	4.1	- 12.7	+ 1.2
Harms, Anthony J.	NF	21	0.8		

## Langdon Hills

South Basildon East Thurrock

UKIP gain  
25.4% Con to UKIP



+/- 2010 +/- 2012

<b>Allport-Lodge, Linda M.</b>	<b>UKIP</b>	<b>1,033</b>	<b>40.9</b>	<b>+34.5</b>	<b>+22.6</b>
*Hillier, Sandra E.	Con	958	37.9	- 16.2	- 4.8
Whaley, Matthew M.	Lab	425	16.8	- 1.5	- 14.8
Richards, Alan	LD	111	4.4	- 11.6	- 0.8

## Lee Chapel North

Basildon & Billericay

UKIP gain 2  
swing incalculable




+/- 2010 +/- 2012

<b>Ferguson, Frank</b>	<b>UKIP</b>	<b>983</b>	<b>41.9</b>	<b>+23.4</b>	
<b>Malsbury, Trevor</b>	<b>UKIP</b>	<b>924</b>	<b>39.4</b>	<b>+20.9</b>	
*Bennett, Alan	Lab	922	39.3	+ 1.9	- 14.7
Taylor, Jenefer A.	Lab	919	39.2	+ 1.8	- 14.8
Barnes, Andrew J.	Con	329	14.0	- 19.9	- 3.7
Stephens, Nicole C.	Con	263	11.2	- 22.7	- 6.5
Jenkins, Phil	LD	99	4.2	- 13.4	- 0.2
Nice, Steve	LD	91	3.9	- 13.7	- 0.5
Beaney, Thomas F.	NF	80	3.4		- 2.1

## Nethermayne

South Basildon East Thurrock

UKIP gain  
swing incalculable



+/- 2010 +/- 2012

<b>Smith, Kerry J.D.L.</b>	<b>UKIP</b>	<b>1,340</b>	<b>43.5</b>	<b>+20.7</b>	
*Williams, Linda	LD	700	22.7	- 13.7	- 13.1
Kirkman, David T.	Lab	559	18.1	- 5.6	- 4.9
Schofield, John M.	Con	446	14.5	- 16.7	- 2.5
None of the Above X		36	1.2		- 0.2



## Pitsea South East

South Basildon East Thurrock

**UKIP gain**

13.4% Lab to UKIP



Pre-2000 comparator: Pitsea West

+/- 2010 +/- 2012

<b>Ward, Stephen P.</b>	<b>UKIP</b>	<b>1,061</b>	<b>37.9</b>	<b>+29.4</b>	<b>+21.4</b>
Burton-Sampson, David E.	Lab	966	34.5	+ 2.7	- 6.5
*Abrahall, David M.	Con	709	25.3	- 14.4	- 13.2
Howard, Vivien	LD	63	2.3	- 9.3	- 1.7

## St Martin's

South Basildon East Thurrock



No election in 2014

## Vange

South Basildon East Thurrock



No election in 2014

## Wickford Castledon

Basildon & Billericay

**UKIP gain**

swing incalculable



Pre-2000 comparator:

+/- 2010 +/- 2011


<b>Ball, Alan R.</b>	<b>UKIP</b>	<b>1,118</b>	<b>48.7</b>
*Buckley, Malcolm R.	Con	909	39.6
Buxton, Andrew C.	Lab	269	11.7

## Wickford North

Basildon & Billericay

**UKIP gain**

swing incalculable



Pre-2000 comparator:

+/- 2010 +/- 2011

<b>Holliman, Peter J.</b>	<b>UKIP</b>	<b>1,487</b>	<b>44.8</b>	<b>+36.5</b>
Ball, Tony	Con	1,357	40.9	- 17.2
Ede, Albert E.	Lab	475	14.3	- 2.1

## Wickford Park

Basildon & Billericay

No change

swing incalculable



Pre-2000 comparator:

+/- 2010 +/- 2011

<b>Harrison, David B.</b>	<b>UKIP</b>	<b>993</b>	<b>44.6</b>
*Morris, Don	Con	940	42.2
Wake, George C.	Lab	292	13.1

# How Basildon's wards voted

	Date	%Poll	Con	Lab	LD	UKIP	Green	Ind	Oth
Billericay East	2014	36.0	50.8	12.2	7.8	29.1			
	2012	28.5	57.5	14.7	12.1	15.7			
	2011	44.2	64.6	13.9	13.0	8.5			
	2010	73.0	61.1	11.0	20.3	4.6			2.9
Billericay West	2014	36.0	57.7	10.4	5.8	26.2			
	2012	28.7							
	2011	43.5	59.3	14.3	10.0	16.3			
	2010	71.8	63.2	11.3	18.6	3.6			3.2
Burstead	2014	38.0	55.0	11.7	4.8	28.5			
	2012	28.5	62.5	14.8	6.4	16.3			
	2011	43.6	62.9	16.6	10.6	9.9			
	2010	72.3	58.3	11.5	16.7	9.4			4.1
Crouch	2014	34.0	46.5	12.5		41.0			
	2012	23.0	60.6	20.4		19.0			
	2011	-							
	2010	66.2	62.4	15.7	13.8				8.1
Fryerns	2014	28.0	17.9	35.1	2.6	42.9			1.4
	2012	21.1							
	2011	30.1							
	2010	55.6	30.8	36.6	16.0	5.4			11.3
Laindon Park	2014	30.0	21.9	32.3	4.1	41.0			0.8
	2012	24.5	33.0	41.4	2.9	18.5			4.2
	2011	32.3	49.1	43.4	7.5				
	2010	58.8	43.1	30.2	16.8				9.9
Langdon Hills	2014	36.0	37.9	16.8	4.4	40.9			
	2012	30.0	42.7	31.6	5.2	18.3		2.1	
	2011	-							
	2010	69.4	54.1	18.3	16.0	6.4			5.2
Lee Chapel North	2014								
	2012	22.0	17.7	54.0	4.4	18.5			5.5
	2011	29.2	28.8	54.9	6.7				9.5
	2010	55.2	33.9	37.4	17.6				11.0
Nethermayne	2014	34.0	14.5	18.1	22.7	43.5		1.2	
	2012	28.2	17.0	23.0	35.8	22.8		1.4	
	2011	34.9	23.1	30.2	24.5	20.2		2.1	
	2010	62.8	31.2	23.7	36.4				8.8
Pitsea North West	2014	27.0	16.7	35.4	2.8	45.1			
	2012	21.0	29.4	48.6	5.1	16.9			
	2011	25.5	29.9	47.3	6.1	16.7			
	2010	52.7	34.1	31.1	15.9	9.3			9.5
Pitsea South East	2014	31.0	25.3	34.5	2.3	37.9			
	2012	26.7	38.5	41.0	4.0	16.5			
	2011	32.3	43.6	38.4	4.0	14.0			
	2010	58.0	39.7	31.8	11.6	8.5			8.4

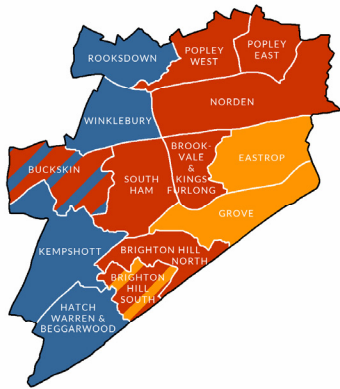
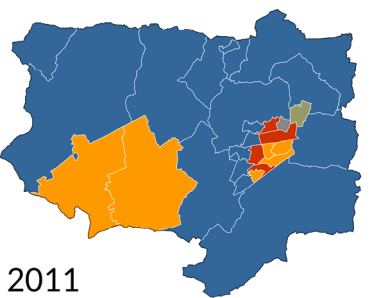
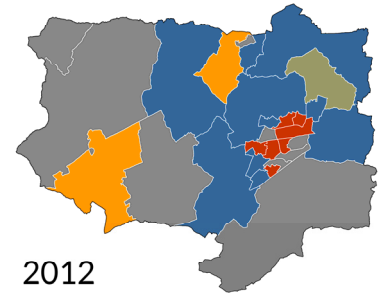
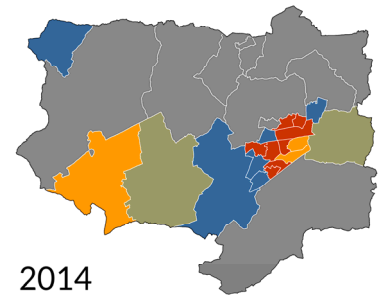
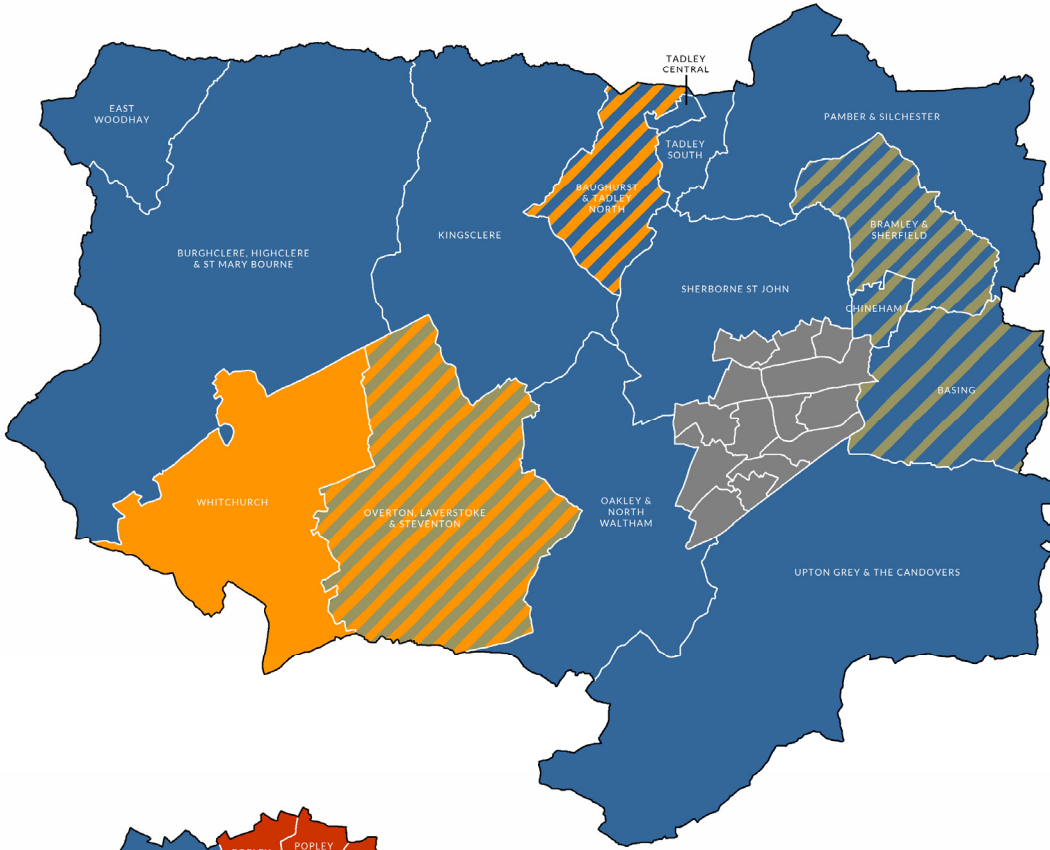
How Basildon's wards voted - continued

	Date	%Poll	Con	Lab	LD	UKIP	Green	Ind	Oth
St Martin's	2014	-							
	2012	22.2	18.8	57.7	6.1	17.4			
	2011	29.5	32.0	57.8	10.2				
	2010	-							
Vange	2014	-							
	2012	23.1	20.5	58.8	3.3	17.5			
	2011	30.6	28.6	52.3	4.9	16.2			
	2010	-							
Wickford Castledon	2014	37.0	39.6	11.7		48.7			
	2012	-							
	2011	38.9	59.7	16.5	5.3			18.6	
	2010	68.4	59.3	17.3	16.9				6.5
Wickford North	2014	34.0	40.9	14.3		44.8			
	2012	24.9	42.3	17.1		8.3		28.3	3.9
	2011	37.3	54.1	16.6	4.4			25.0	
	2010	65.3	58.1	16.4	17.4				8.1
Wickford Park	2014	32.0	42.2	13.1		44.6			
	2012	-							
	2011	32.0	68.8	20.9	10.3				
	2010	63.2	58.7	15.6	18.5				7.2

# BASINGSTOKE & DEANE

Conservative majority - no change

14	12	11	10	08	07	06	04	03	02	00	99	98	96	95	94	92	91	90	88	87	86	84	83	82	80	79	78	76	73
----	----	----	----	----	----	----	----	----	----	----	----	----	----	----	----	----	----	----	----	----	----	----	----	----	----	----	----	----	----



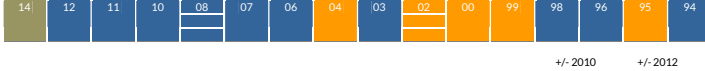
28 seats	Conservative			Labour			Liberal Democrat			UKIP			Others			% Poll
	Year	Total	%	Year	Total	%	Year	Total	%	Year	Total	%	Year	Total	%	
2014																
2012																
2011																
2010																
2008																
2007																
2006																
2004																
2003																
2002																
2000																
1999																
1998																
1996																

# Results

## Basing

Basingstoke

Ind gain  
swing incalculable



	Ind	1,368	46.7		
*Cubitt, Onnalee V.	Ind	1,368	46.7		
Downes, John G.	Con	695	23.7	-42.0	-49.6
Stone, Alan H.	UKIP	458	15.6		
Severs, George	Lab	212	7.2	-3.4	-6.8
Read, Alan J.	LD	198	6.8	-16.9	-5.9

## Baughurst & Tadley North

North West Hampshire



No election in 2014

Pre-2008 comparator: Baughurst; Pre 2002 comparator: Baughurst & Heath End

## Bramley & Sherfield

North East Hampshire



No election in 2014

## Brighton Hill North

Basingstoke

Lab gain  
swing incalculable



Pre-2002 comparator: Brighton Hill

	Lab	435	32.9	+16.8	-4.0
Taylor, Mark	Lab	435	32.9	+16.8	-4.0
King, Ann F.	UKIP	362	27.4		
Henry, Joseph D.	LD	274	20.7	-34.4	
Court, Richard	Con	251	19.0	-9.8	-9.9

## Brighton Hill South

Basingstoke

Lab gain  
swing incalculable



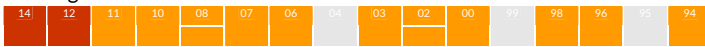
+/- 2010 +/- 2012

	Lab	400	36.2	+18.2	-5.1
Lonie, Pamela B.	Lab	400	36.2	+18.2	-5.1
Ellery, Matthew H.	UKIP	349	31.6		+17.3
O'Loughlin, Daniel P.D.	Lab	325	29.4	+11.4	-11.9
Azam, Malik K.P.	UKIP	312	28.2		+13.9
Bates, Nicholas J.	Con	253	22.9	-14.7	+10.7
Pooley, Julia A.	Con	220	19.9	-17.7	+7.7
*Barnes, John	LD	204	18.5	-25.9	-10.4
Bensilum, Nicola	LD	147	13.3	-36.8	-15.6

## Brookvale & Kings Furlong

Basingstoke

Lab gain  
17.6% LD to Lab



Pre-2002 comparator: Brookvale

+/- 2010 +/- 2012

	Lab	593	34.3	+15.4	-4.3
Westbrook, Michael J.	Lab	593	34.3	+15.4	-4.3
*Shaw, John D.	LD	524	30.3	-19.8	-0.6
Sawyer, Hugh J.A.	UKIP	311	18.0		+3.4
Sanders, Rebecca A.	Con	302	17.5	-13.6	+1.7

## Buckskin

Basingstoke

Lab gain  
10.9% Con to Lab



	Lab	508	32.1	+5.7	-11.4
Pierce, Nigel H.S.	Lab	508	32.1	+5.7	-11.4
*Taylor, Robert D.	Con	458	28.9	-16.1	-10.2
Long, Deborah A.	UKIP	378	23.8		
Bensilum, Paul K.	LD	241	15.2	-5.5	+11.5

## Burghclere, Highclere & St Mary Bourne

North West Hampshire

No change  
5.9% Con to UKIP



Pre-2008 comparator: Burghclere


+/- 2010 +/- 2011

	Con	1,272	64.6	-1.0	-5.3
Falconer, Graham	Con	1,272	64.6	-1.0	-5.3
Tennison, Stanley J.	UKIP	326	16.6	+10.7	+10.4
Wickremeratne, Romilla	Lab	202	10.3		+0.1
Neilson, Steven	LD	168	8.5	-20.0	-5.1

## Chineham

Basingstoke

No change  
swing incalculable



+/- 2010 +/- 2012

	Con	928	35.7	-23.6	-11.2
*Miller, Paul E.	Con	928	35.7	-23.6	-11.2
Romney, Laura J.	Ind	821	31.6		
Grainger, Mark	UKIP	510	19.6		
Pierce, Julie K.	Lab	196	7.6	-6.8	-1.9
Hall, Louise K.	LD	141	5.4	-12.3	+0.2

## East Woodhay

North West Hampshire

No change  
swing incalculable




+/- 2010 +/- 2011

	Con	674	70.1	-1.1	unopp
*Sanders, Clive G.	Con	674	70.1	-1.1	unopp
Rushbrooke, Anne	UKIP	152	15.8		
Foden, David L.	Lab	135	14.0		

## Eastrop

Basingstoke

No change  
2.3% Con to LD



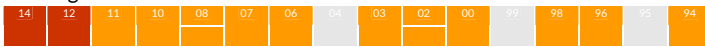
+/- 2010 +/- 2011

	LD	628	43.4	-7.4	-10.7
*James, Gavin	LD	628	43.4	-7.4	-10.7
Smith, Ian A.	Con	292	20.2	-12.0	-8.6
Murphy, Sean A.	Lab	269	18.6	+1.7	+1.4
Hamilton, Lucinda B.	UKIP	257	17.8		

## Brookvale & Kings Furlong

Basingstoke

Lab gain  
17.6% LD to Lab



Pre-2002 comparator: Brookvale

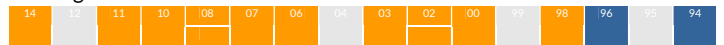
+/- 2010 +/- 2012

	Lab	593	34.3	+15.4	-4.3
Westbrook, Michael J.	Lab	593	34.3	+15.4	-4.3
*Shaw, John D.	LD	524	30.3	-19.8	-0.6
Sawyer, Hugh J.A.	UKIP	311	18.0		+3.4
Sanders, Rebecca A.	Con	302	17.5	-13.6	+1.7

## Grove

Basingstoke

No change  
2.8% Con to LD



+/- 2010 +/- 2012

	LD	771	41.6	-13.9	-17.1
*Day, Stephen R.	LD	771	41.6	-13.9	-17.1
Bates, Penelope J.	Con	477	25.7	-8.3	-4.4
Johnson, Nigel D.	UKIP	387	20.9		
Stockwell, Michael A.D.	Lab	219	11.8	+1.3	+0.6



## Hatch Warren & Beggarwood

Basingstoke

No change  
swing incalculable



Pre-2002 comparator: Hatch Warren

+/- 2010 +/- 2012

<b>*Reid, Terri E.</b>	<b>Con</b>	<b>1,179</b>	<b>56.0</b>	<b>- 2.1</b>	<b>- 2.0</b>
Heath, Philip A.	UKIP	483	23.0		+10.6
Rogers, Zoe	Lab	442	21.0		+ 5.0

## Kempshott

Basingstoke

No change  
swing incalculable



+/- 2010 +/- 2012

<b>*Eachus, Hayley K.</b>	<b>Con</b>	<b>1,302</b>	<b>55.8</b>	<b>+ 0.4</b>	<b>- 15.3</b>
White, David J.	UKIP	474	20.3		
McCormick, Walter B.	Lab	385	16.5	+ 2.6	- 3.3
Hussey, Madeline	LD	171	7.3	- 11.7	- 1.8

## Kingsclere

North West Hampshire



No election in 2014

## Norden

Basingstoke

No change  
swing incalculable



+/- 2010 +/- 2012

<b>*James, Laura</b>	<b>Lab</b>	<b>1,148</b>	<b>56.7</b>	<b>+10.6</b>	<b>- 15.1</b>
James-Bailey, Stephen	UKIP	446	22.0		
Holder, James	Con	333	16.5	- 16.3	- 1.3
Jones, Doris	LD	97	4.8	- 16.2	- 6.4

## Oakley & North Waltham

North West Hampshire

No change  
swing incalculable



+/- 2010 +/- 2012

<b>Frost, Stuart M.</b>	<b>Con</b>	<b>1,301</b>	<b>54.4</b>	<b>- 7.0</b>	
Johnson, Peter L.	UKIP	689	28.8		
Wheller, Barnaby D.	Lab	401	16.8	+ 4.6	

## Overton, Laverstoke & Steventon

North West Hampshire

No change  
10.6% Con to Ind



Pre-2003 comparator: Overton & Laverstoke

+/- 2010 +/- 2011

<b>*Tilbury, Ian K.</b>	<b>Ind</b>	<b>1,070</b>	<b>59.0</b>	<b>+11.3</b>	
Jones, Marion E.K.	Con	343	18.9	- 9.9	- 11.5
Cooper, Robert C.	LD	162	8.9	- 15.2	- 32.3
Miller, Richard N.	UKIP	154	8.5		+ 4.1
Jeffery, Helen A.	Lab	85	4.7		- 19.7

## Pamber & Silchester

North East Hampshire



No election in 2014

Pre-2008 comparator: Pamber; Pre-2002 comparator: Calvea

## Popley East

Basingstoke

No change  
swing incalculable



Pre-2002 comparator: Popley

+/- 2010 +/- 2012

<b>Potter, David A.</b>	<b>Lab</b>	<b>635</b>	<b>51.3</b>	<b>+ 3.4</b>	<b>- 20.6</b>
King, Peter J.	UKIP	311	25.1		
Robinson, Tristan W.	Con	196	15.8	- 15.2	- 0.5
Berwick-Gooding, Michael	LD	96	7.8	- 13.3	- 4.0

## Popley West

Basingstoke

No change  
swing incalculable



+/- 2010 +/- 2012

<b>*Frankum, Paul M.</b>	<b>Lab</b>	<b>643</b>	<b>54.0</b>	<b>+12.5</b>	<b>- 22.1</b>
Stone, Duncan P.	UKIP	289	24.3		
Thorp, Thomas H.	Con	206	17.3	- 18.7	+ 0.3
Whitechurch, Stephen D.	LD	53	4.5	- 18.0	- 2.2

## Rooksdown

Basingstoke



No election in 2014

## Sherborne St John

North East Hampshire



No election in 2014

## South Ham

Basingstoke

No change  
swing incalculable



+/- 2010 +/- 2012

<b>*Keating, Sean</b>	<b>Lab</b>	<b>1,017</b>	<b>44.0</b>	<b>+ 4.8</b>	<b>- 12.2</b>
Simpson, Alan S.	UKIP	725	31.4		+15.5
Simmonds, Brian R.	Con	457	19.8	- 16.7	+ 0.9
Blackmore-Squires, Roger E.	LD	111	4.8	- 19.5	- 3.2

## Tadley Central

North West Hampshire

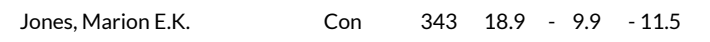


No election in 2014

Pre-2008 comparator: Tadley North

## Tadley South

North West Hampshire



No election in 2014

Pre-2002 comparator: Tadley

## Upton Grey & The Candovers

North West Hampshire



No election in 2014

Pre-2002 comparator: Upton Grey

## Whitchurch

North West Hampshire

No change  
3.3% Con to LD



+/- 2010 +/- 2012

**\*Watts, Keith E.V.** LD **1,033 55.6 - 3.5 + 2.2**

Thacker, Thomas W. Con 469 25.3 - 10.1 - 10.2


Hession, Simon P. UKIP 203 10.9 + 5.4

Phillimore, Colin J.W. Lab 152 8.2 - 2.9

## Winklebury

Basingstoke

No change  
8.8% Con to Lab



+/- 2010 +/- 2011

**Edwards, Laura J.** Con **728 39.3 - 11.3 - 10.6**

Jeff, Lea Lab 686 37.1 + 6.3 - 7.7

Kearney, John UKIP 391 21.1

Whitechurch, Richard A. LD 46 2.5 - 13.0 - 2.8

# How Basingstoke & Deane's wards voted

	Date	%Poll	Con	Lab	LD	UKIP	Green	Ind	Oth
Basing	2014	43.0	23.7	7.2	6.8	15.6		46.7	
	2012	34.9	73.3	14.0	12.7				
	2011	50.0	70.5	13.6					15.9
	2010	75.0	65.7	10.6	23.7				
Baughurst & Tadley North	2014	-							
	2012	36.3	42.8	13.8	43.4				
	2011	50.8	44.7	12.0					43.3
	2010	-							
Bramley & Sherfield	2014	-							
	2012	34.5	40.4	7.7				51.9	
	2011	47.6	66.2	14.6					19.2
	2010	-							
Brighton Hill North	2014	32.0	19.0	32.9	20.7	27.4			
	2012	-							
	2011	40.1	28.9	36.9					34.2
	2010	63.0	28.8	16.1	55.1				
Brighton Hill South	2014	29.0	21.4	32.8	15.9	29.9			
	2012	30.6	12.2	41.3	28.9	14.3	3.2		
	2011	0.0			Unopp				
	2010	61.0	37.6	18.0	44.4				
Brookvale & Kings Furlong	2014	36.0	17.5	34.3	30.3	18.0			
	2012	31.0	15.8	38.6	30.9	14.6			
	2011	0.0			Unopp				
	2010	63.0	31.1	18.9	50.1				
Buckskin	2014	33.0	28.9	32.1	15.2	23.8			
	2012	25.8	39.1	43.5	3.7			13.7	
	2011	0.0	Unopp						
	2010	55.0	45.0	26.4	20.7				7.9
Burghclere, Highcliffe & St Mary Bourne	2014	41.0	64.6	10.3	8.5	16.6			
	2012	-							
	2011	51.1	69.9	10.2	13.6	6.2			
	2010	74.0	65.6		28.5	5.9			
Chineham	2014	33.7	35.7	7.6	5.4	19.6		31.6	
	2012	27.4	46.9	9.5	5.2			38.3	
	2011	42.9	43.7	9.6				46.6	
	2010	71.0	59.3	14.4	17.7			8.6	
East Woodhay	2014	42.0	70.1	14.0		15.8			
	2012	-							
	2011	0.0	Unopp						
	2010	75.0	71.2		28.8				
Eastrop	2014	33.0	20.2	18.6	43.4	17.8			
	2012	-							
	2011	38.1	28.8	17.2	54.1				
	2010	-							

How Basingstoke & Deane's wards voted - continued

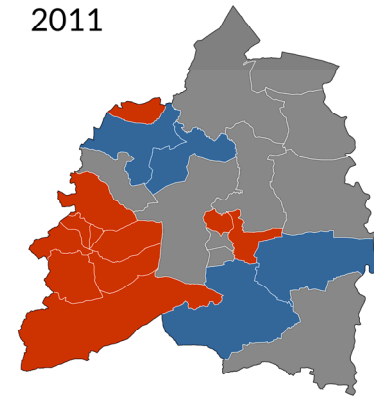
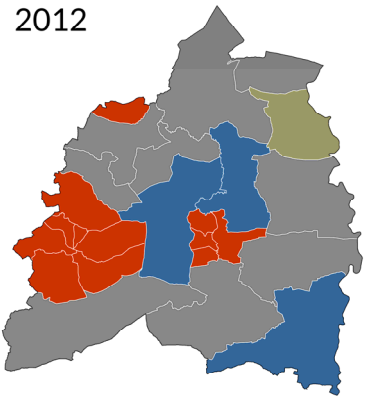
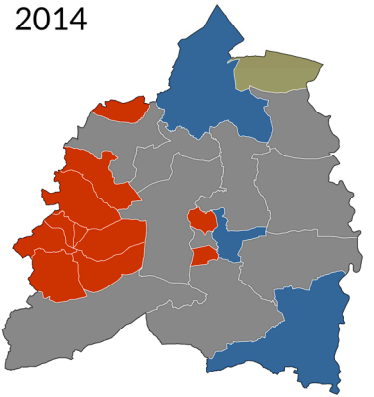
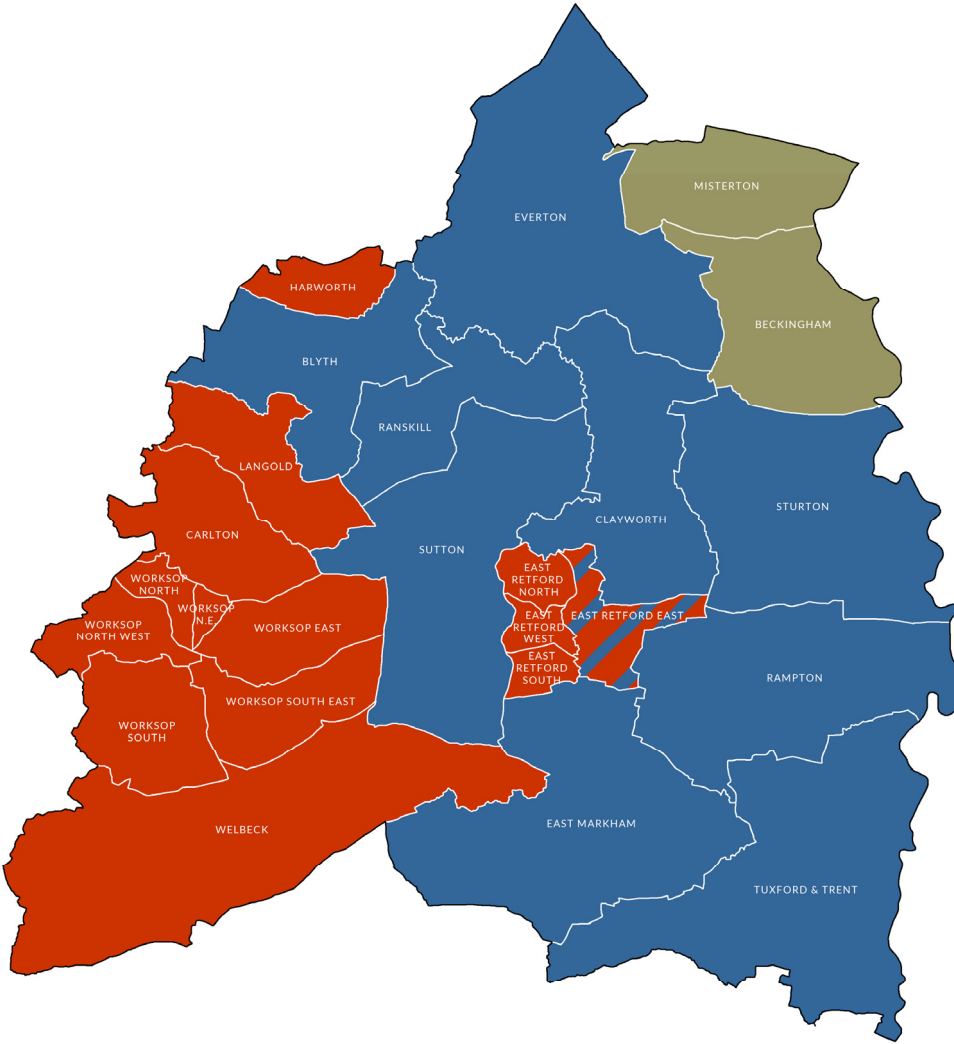
	Date	%Poll	Con	Lab	LD	UKIP	Green	Ind	Oth
Grove	2014	38.2	25.7	11.8	41.6	20.9			
	2012	-							
	2011	46.1	30.1	11.2	58.7				
	2010	69.0	34.0	10.5	55.5				
Hatch Warren & Beggarwood	2014	32.0	56.0	21.0		23.0			
	2012	24.2	58.0	16.0	13.6	12.4			
	2011	39.5	68.8	15.8	15.4				
	2010	70.0	58.1		29.8			12.0	
Kempshott	2014	40.0	55.8	16.5	7.3	20.3			
	2012	32.2	71.1	19.8	9.1				
	2011	48.8	68.0	21.4	10.6				
	2010	81.0	55.4	13.9	19.0			11.8	
Kingsclere	2014	-							
	2012	31.2	68.9	31.1					
	2011	48.3	72.6	27.4					
	2010	-							
Norden	2014	31.0	16.5	56.7	4.8	22.0			
	2012	25.5	17.8	71.8	10.4				
	2011	36.3	29.4	60.9	9.7				
	2010	60.0	32.8	46.1	21.0				
Oakley & North Waltham	2014	43.0	54.4	16.8		28.8			
	2012	35.6	74.0	16.8	9.2				
	2011	53.5	69.3	17.7	13.0				
	2010	75.0	61.4	12.2	26.4				
Overton, Laverstoke & Steventon	2014	45.0	18.9	4.7	8.9	8.5		59.0	
	2012	-							
	2011	54.1	30.4	24.0	41.2	4.4			
	2010	73.0	28.8		24.1			47.1	
Pamber & Silchester	2014	-							
	2012	38.7	59.7	13.6				26.7	
	2011	52.9	78.7	21.3					
	2010	-							
Popley East	2014	26.0	15.8	51.3	7.8	25.1			
	2012	23.1	16.3	71.9	11.8				
	2011	-							
	2010	56.0	31.0	47.9	21.1				
Popley West	2014	29.0	17.3	54.0	4.5	24.3			
	2012	22.0	17.1	76.1	6.7				
	2011	0.0		Unopp					
	2010	60.0	36.0	41.5	22.5				
Rooksdown	2014	-							
	2012	18.0	57.9	28.1	7.1	6.9			
	2011	0.0	Unopp						
	2010	-							

How Basingstoke & Deane's wards voted - continued

	Date	%Poll	Con	Lab	LD	UKIP	Green	Ind	Oth
Sherborne St John	2014	-							
	2012	36.5	75.9	14.7	9.4				
	2011	0.0	Unopp						
	2010	-							
South Ham	2014	34.0	19.8	44.0	4.8	31.4			
	2012	27.3	18.9	56.2	9.0	15.9			
	2011	39.2	33.8	54.0	12.2				
	2010	62.0	36.5	39.2	24.3				
Tadley Central	2014	-							
	2012	-							
	2011	49.2	59.3	9.4	31.3				
	2010	-							
Tadley South	2014	-							
	2012	25.3	61.7	17.6	20.8				
	2011	41.5	59.2	16.7	16.4	7.7			
	2010	-							
Upton Grey & The Candovers	2014	-							
	2012	-							
	2011	56.8	85.1	14.9					
	2010	-							
Whitchurch	2014	45.0	25.3	8.2	55.6	10.9			
	2012	36.3	35.5	11.1	53.4				
	2011	0.0	Unopp						
	2010	74.0	35.4		59.1	5.5			
Winklebury	2014	38.0	39.3	37.1	2.5	21.1			
	2012	-							
	2011	43.6	49.9	44.8	5.3				
	2010	65.0	50.6	30.8	15.5			3.1	

# BASSETLAW

Labour majority - no change



28 seats	Conservative			Labour			Liberal Democrat			UKIP			Others			% Poll
	Year	Total	%	Year	Total	%	Year	Total	%	Year	Total	%	Year	Total	%	
2014																
2012																
2011																
2010																
2008																
2007																
2006																
2004																
2003																
2002																
2000																
1999																
1998																
1996																



# Results

## Beckingham

Bassetlaw



No election in 2014

## Blyth


Bassetlaw



No election in 2014

## Carlton

Bassetlaw



No change  
swing incalculable

+/- 2010 +/- 2012

<b>*Wilde, Robin</b>	<b>Lab</b>	<b>784</b>	<b>48.7</b>	<b>- 6.1</b>	<b>- 13.6</b>
Vernon, Roger M.	UKIP	441	27.4		
Clarke, Wayne R.	Con	386	24.0	- 21.2	- 13.7

## Clayworth

Bassetlaw



No election in 2014

## East Markham

Newark



No election in 2014

## East Retford East

Bassetlaw



No change  
4.4% Con to Lab

+/- 2010 +/- 2012

<b>Quigley, Mike</b>	<b>Con</b>	<b>727</b>	<b>38.2</b>	<b>- 16.8</b>	<b>- 4.1</b>
Jee, Andy	Lab	702	36.9	- 8.1	- 15.0
Denman, Kristian	UKIP	386	20.3		
Duveen, Leon	LD	86	4.5		- 1.3

## East Retford North

Bassetlaw



No change  
7.0% Con to Lab

+/- 2010 +/- 2012

<b>*Oxby, Graham A.N.</b>	<b>Lab</b>	<b>1,013</b>	<b>54.6</b>	<b>- 1.5</b>	<b>- 10.6</b>
Vickers, Steve	Con	410	22.1	- 15.5	- 12.7
Smith, Gyll	UKIP	388	20.9		
Hunter, Mark	LD	45	2.4		

## East Retford South

Bassetlaw



No change  
swing incalculable

+/- 2010 +/- 2012

<b>*Troop, Carolyn</b>	<b>Lab</b>	<b>642</b>	<b>35.3</b>	<b>- 28.5</b>	<b>- 36.2</b>
Walters, Chris	UKIP	314	17.3		
Jones, Bryn	Con	220	12.1	- 24.1	- 16.4

## East Retford West


Bassetlaw



No election in 2014

## Everton

Bassetlaw




No change  
swing incalculable

+/- 2010

<b>*Simpson, Annette</b>	<b>Con</b>	<b>360</b>	<b>50.7</b>	<b>- 5.7</b>	
Capp, Diana M.	UKIP	166	23.4		
Farncombe, Sarah E.	Lab	145	20.4		
Burr, Darren	LD	39	5.5		

## Harworth

Bassetlaw



No change  
swing incalculable


Pre-2002 comparator: Harworth East

+/- 2010 +/- 2012

<b>Smith, Anita K.</b>	<b>Lab</b>	<b>1,064</b>	<b>76.6</b>	<b>+ 4.1</b>	<b>- 11.5</b>
Hewkin, Peter K.	UKIP	169	12.2		
Robson, Rob	Con	156	11.2	- 16.3	- 0.7

## Langold

Bassetlaw



No change  
swing incalculable

Pre-2002 comparator: Hodsock

+/- 2010

<b>*Freeman, Gillian</b>	<b>Lab</b>	<b>391</b>	<b>64.6</b>	<b>- 7.9</b>	
Jackson, David R.	UKIP	186	30.7		
Hare, Dianne	Con	28	4.6	- 17.4	

## Misterton

Bassetlaw



No change  
swing incalculable

+/- 2010

<b>*Brand, Hazel</b>	<b>Ind</b>	<b>491</b>	<b>66.4</b>	<b>+ 8.1</b>	
Capp, Roger	UKIP	150	20.3		
Taylor, Simon V.	Con	98	13.3	- 28.4	

## Rampton

Newark



No election in 2014

## Ranskill

Bassetlaw



No election in 2014

## Sturton

Bassetlaw



No election in 2014

## Sutton

Bassetlaw



No election in 2014

Pre-2002 comparator: Elkersley

## Tuxford & Trent

Newark

No change  
3.0% Con to Lab




Pre-2002 comparator: Trent

				+/- 2010	+/- 2012
<b>*Isard, Keith H.</b>	<b>Con</b>	<b>562</b>	<b>41.7</b>	<b>- 15.7</b>	<b>- 10.3</b>
Moloney, Ross Ian	Lab	443	32.9	- 9.7	- 15.1
Fisher, Trevor	UKIP	343	25.4		

## Welbeck

Bassetlaw

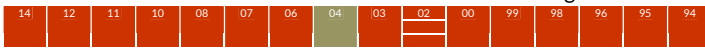


No election in 2014

## Workshop East

Bassetlaw

No change  
swing incalculable



				+/- 2010	+/- 2012
<b>*Wynne, Griff</b>	<b>Lab</b>	<b>914</b>	<b>59.4</b>	<b>- 10.7</b>	<b>- 15.7</b>
Lowe, Michael A.	UKIP	463	30.1		
Coe, Geoff	Ind	161	10.5	- 19.4	- 14.5

## Workshop North

Bassetlaw

No change  
swing incalculable

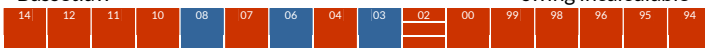


				+/- 2010	+/- 2012
<b>*Potts, David D.</b>	<b>Lab</b>	<b>980</b>	<b>51.4</b>	<b>- 10.7</b>	<b>- 25.4</b>
Vernon, Deidre D.	UKIP	593	31.1		
Offer, Perry C.	Con	333	17.5	- 20.4	- 5.5

## Workshop North East

Bassetlaw

No change  
swing incalculable



				+/- 2010	+/- 2012
<b>Richardson, Madelaine</b>	<b>Lab</b>	<b>868</b>	<b>53.5</b>	<b>- 10.6</b>	<b>- 23.5</b>
Clayton, Tony	UKIP	467	28.8		
Aukland, Emma J.	Con	288	17.7	- 18.2	

## Workshop North West

Bassetlaw

No change  
swing incalculable




				+/- 2010	+/- 2012
<b>*Pressley, David R.</b>	<b>Lab</b>	<b>910</b>	<b>56.7</b>	<b>- 7.4</b>	<b>- 22.2</b>
Jones, Ivor	UKIP	696	43.3		
Aukland, Emma J.	Con	288	17.7	- 18.2	- 3.4

## Workshop South

Bassetlaw

**Lab gain**  
10.5% Con to Lab

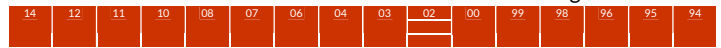


				+/- 2010	+/- 2012
<b>Greaves, Kevin M.</b>	<b>Lab</b>	<b>795</b>	<b>42.1</b>	<b>- 4.6</b>	<b>- 12.8</b>
Gray, Adam M.	Con	524	27.7	- 25.6	- 7.7
Scott, Dave	UKIP	498	26.4		
Thompson, Peter	LD	72	3.8		- 5.9

## Workshop South East

Bassetlaw

No change  
swing incalculable



				+/- 2010	+/- 2012
<b>Foley, Deirdre B.</b>	<b>Lab</b>	<b>1,071</b>	<b>66.6</b>	<b>- 7.6</b>	<b>- 20.7</b>
Keeling, Anthony	UKIP	393	24.4		
Gray, Nathan R.	Con	94	5.8	- 5.9	- 6.9
Thompson, Carole	LD	50	3.1	- 11.0	

# How Bassetlaw's wards voted

	Date	%Poll	Con	Lab	LD	UKIP	Green	Ind	Oth
Beckingham	2014	-							
	2012	36.4	22.9	14.2				63.0	
	2011	-							
	2010	-							
Blyth	2014	-							
	2012	-							
	2011	44.5	45.4	36.0	18.6				
	2010	-							
Carlton	2014	35.6	24.0	48.7		24.0			
	2012	35.7	37.7	62.3					
	2011	47.9	39.5	60.5					
	2010	65.0	45.2	54.8					
Clayworth	2014	-							
	2012	38.6	69.3	30.7					
	2011	-							
	2010	-							
East Markham	2014	-							
	2012	-							
	2011	54.2	75.4	24.6					
	2010	-							
East Retford East	2014	35.3	38.2	36.9	4.5	20.3			
	2012	37.3	42.3	51.9	5.8				
	2011	46.2	48.4	51.6					
	2010	65.2	55.0	45.0					
East Retford North	2014	37.4	22.1	54.6	2.4	20.9			
	2012	36.4	34.8	65.2					
	2011	47.5	40.1	59.9					
	2010	63.6	37.6	53.1					9.3
East Retford South	2014	34.3	18.7	54.6		26.7			
	2012	34.9	28.5	71.5					
	2011	-							
	2010	63.7	36.2	63.8					
East Retford West	2014	31.9	20.7	48.5	4.7	26.0			
	2012	31.2	33.3	66.7					
	2011	-							
	2010	57.5	37.2	37.9	25.0				
Everton	2014	37.7	50.7	20.4	5.5	23.4			
	2012	-							
	2011	-							
	2010	72.9	56.4					43.6	
Harworth	2014	29.1	9.4	62.9		27.7			
	2012	28.0	11.9	88.1					
	2011	35.0	17.3	82.7					
	2010	57.9	27.5	72.5					
Langold	2014	32.5	4.6	64.6		30.7			
	2012	-							
	2011	-							
	2010	62.4	22.0	78.0					

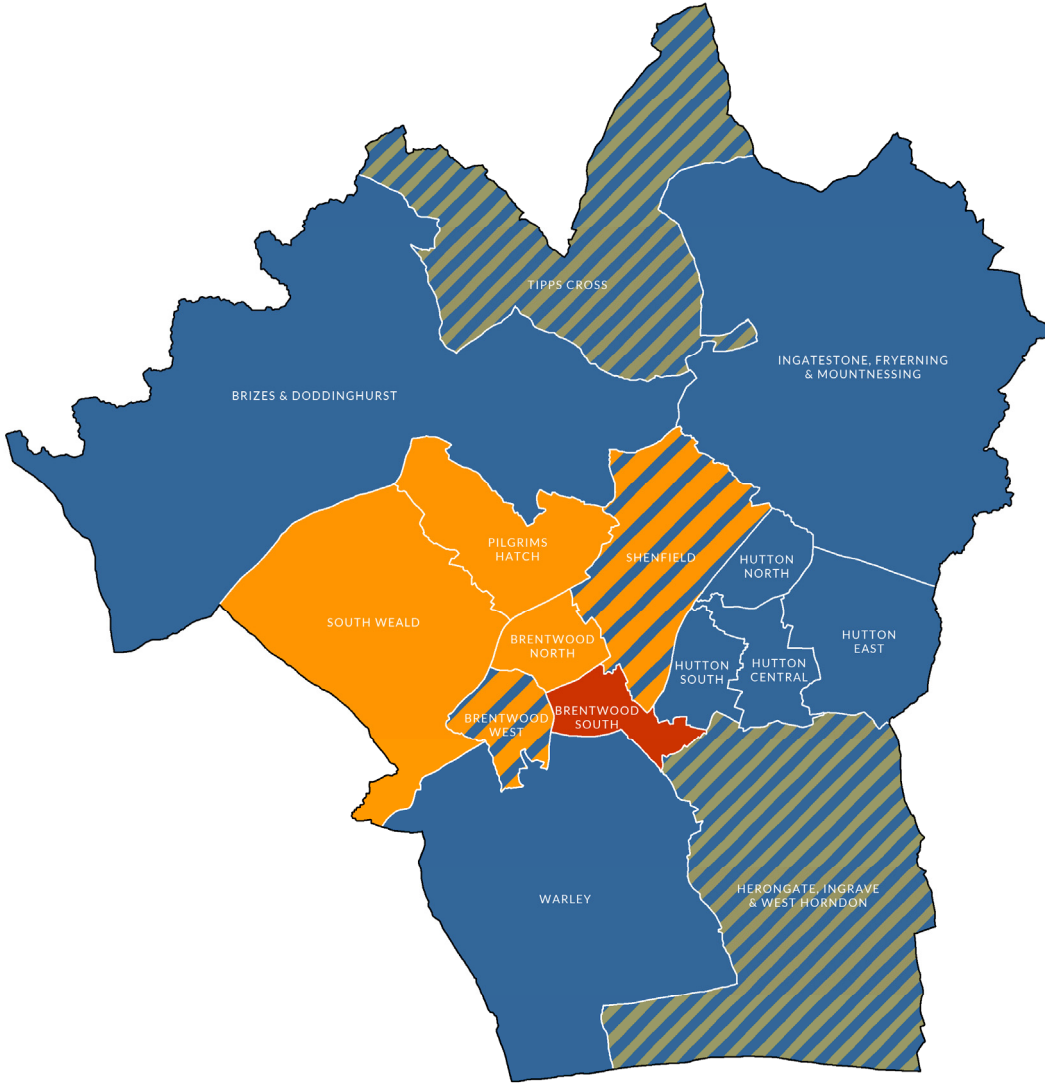
How Bassetlaw's wards voted - continued

	Date	%Poll	Con	Lab	LD	UKIP	Green	Ind	Oth
Misterton	2014	37.5	13.3			20.3	66.4		
	2012	-							
	2011	-							
	2010	68.4	41.7					58.3	
Rampton	2014	-							
	2012	-							
	2011	50.8	70.4	29.6					
	2010	-							
Ranskill	2014	-							
	2012	-							
	2011	47.0	51.1	42.8	6.1				
	2010	-							
Sturton	2014	-							
	2012	-							
	2011	0.0						Unopp	
	2010	-							
Sutton	2014	-							
	2012	31.0	67.6	32.4					
	2011	-							
	2010	-							
Tuxford & Trent	2014	40.1	41.7	32.9		25.4			
	2012	31.6	52.0	48.0					
	2011	-							
	2010	65.5	57.4	42.6					
Welbeck	2014	-							
	2012	-							
	2011	51.3	42.4	57.6					
	2010	-							
Worksop East	2014	31.2		59.4		30.1		10.5	
	2012	31.1		75.1				24.9	
	2011	40.6		72.2				27.8	
	2010	61.4		70.1				29.9	
Worksop North	2014	28.2	17.5	51.4		31.1			
	2012	25.9	23.2	76.8					
	2011	37.1	28.7	71.3					
	2010	61.7	37.9	62.1					
Worksop North East	2014	32.7	17.7			28.8			
	2012	32.9	23.0	77.0					
	2011	44.3	26.8	73.2					
	2010	67.2	35.9	64.1					
Worksop North West	2014	28.5		56.7		43.3			
	2012	26.8	21.1	78.9					
	2011	36.2	27.2	72.8					
	2010	60.9	33.4	66.6					
Worksop South	2014	34.8	27.7	42.1	3.8	26.4			
	2012	33.1	35.4	54.9	9.7				
	2011	43.7	41.9	53.8	4.3				
	2010	62.4	53.3	46.7					
Worksop South East	2014	27.9	5.8	65.6	3.1	24.4			
	2012	24.9	12.7	87.3					
	2011	33.6	14.6	85.4					
	2010	50.9	11.7	74.2	14.1				

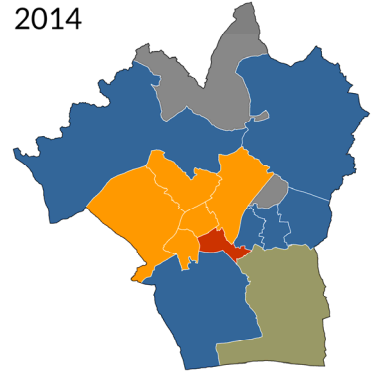
# BRENTWOOD

Conservatives lose to no overall control

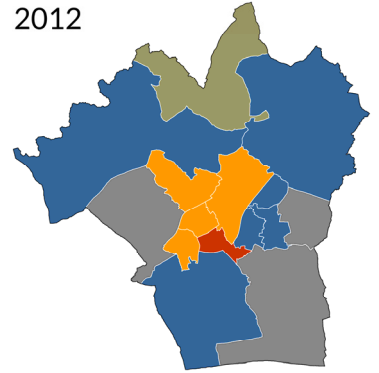
14	12	11	10	08	07	06	04	03	02	00	99	98	96	95	94	92	91	90	88	87	86	84	83	82	80	79	78	76	73
----	----	----	----	----	----	----	----	----	----	----	----	----	----	----	----	----	----	----	----	----	----	----	----	----	----	----	----	----	----



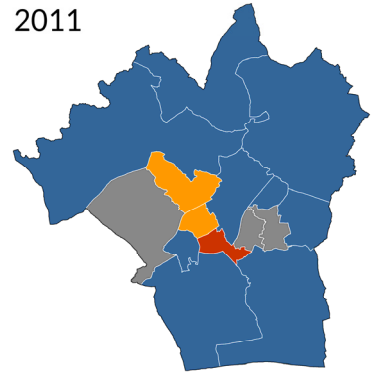
2014



2012



2011



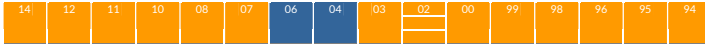
28 seats	Conservative			Labour			Liberal Democrat			UKIP			Others			% Poll
	Year	Total	%	Year	Total	%	Year	Total	%	Year	Total	%	Year	Total	%	
2014																
2012																
2011																
2010																
2008																
2007																
2006																
2004																
2003																
2002																
2000																
1999																
1998																
1996																

# Results

## Brentwood North

Brentwood & Ongar

No change  
swing incalculable




				+/- 2010	+/- 2012
<b>*Mynott, Philip C.</b>	<b>LD</b>	<b>771</b>	<b>42.1</b>	<b>- 6.8</b>	<b>- 11.2</b>
Allen, Mark T.	UKIP	381	20.8		+14.0
Wiles, Andrew T.	Con	360	19.7	- 22.8	- 9.1
Edmonds, Ian K.	Ind	166	9.1		
McAree, Neil J.	Lab	154	8.4	- 0.3	- 2.8

## Hutton Central

Brentwood & Ongar

No change  
swing incalculable



				+/- 2010	+/- 2012
<b>Fragher, Paul J.</b>	<b>Con</b>	<b>675</b>	<b>61.3</b>	<b>- 6.1</b>	<b>- 11.6</b>
Gearon-Simm, Janice E.	Ind	190	17.2		
Smith, David J.	Lab	119	10.8	+ 2.4	- 5.0
Antoniou, Wendy J.	LD	118	10.7	- 13.5	- 0.6

## Brentwood South

Brentwood & Ongar

15.5% Con to Lab

Lab gain

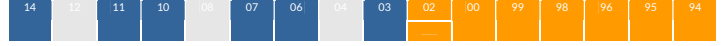


				+/- 2010	+/- 2012
<b>Barrett, Gareth P.</b>	<b>Lab</b>	<b>566</b>	<b>34.3</b>	<b>+15.4</b>	<b>- 9.4</b>
Southgate, Wilfred	UKIP	487	29.5	+22.6	+20.2
Bishop, David J.	Con	444	26.9	- 15.6	- 10.7
Chatfield, Gail J.	LD	155	9.4	- 20.0	0.0

## Hutton East

Brentwood & Ongar

No change  
2.0% LD to Con

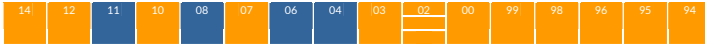


				+/- 2010	+/- 2011
<b>Sanders, Olivia M.</b>	<b>Con</b>	<b>564</b>	<b>54.3</b>	<b>+ 0.7</b>	<b>- 0.2</b>
Bowers, Andrea	LD	332	32.0	- 3.2	+18.9
Preston, Liam B.	Lab	142	13.7	+ 2.5	- 3.1

## Brentwood West

Brentwood & Ongar

No change  
1.6% Con to LD




				+/- 2010	+/- 2012
<b>Newberry, Alfred J.</b>	<b>LD</b>	<b>624</b>	<b>31.6</b>	<b>- 14.4</b>	<b>- 23.6</b>
Barrell, Paul	Con	562	28.5	- 17.5	- 8.2
Sceats, Peter H.	UKIP	415	21.0		+10.1
Foster, Deborah L.	Lab	217	11.0	+ 3.0	- 2.9

## Hutton North

Brentwood & Ongar


No election in 2014



## Hutton South

Brentwood & Ongar

No change  
12.5% Con to UKIP




				+/- 2010	+/- 2012
<b>*Hirst, Roger C.</b>	<b>Con</b>	<b>691</b>	<b>53.4</b>	<b>- 11.9</b>	<b>- 8.6</b>
Watt, David	UKIP	262	20.3	+13.1	+ 0.5
Lucioli-Brown, Richard A.	Ind	228	17.6		
Burn, David C.	Lab	112	8.7	+ 0.7	- 2.0

## Brizes & Doddinghurst

Brentwood & Ongar

No change  
swing incalculable




				+/- 2010	+/- 2012
<b>*Parker, Keith</b>	<b>Con</b>	<b>864</b>	<b>45.4</b>	<b>- 8.3</b>	<b>- 7.7</b>
Maguire, Yvonne J.	UKIP	726	38.2	+27.3	- 17.2
Ellis, Trevor K.	LD	165	8.7	- 20.5	- 8.6
Dedman, Patricia M.	Lab	147	7.7	+ 1.4	- 0.9

## Ingatstone, Fryerning & Mountnessing

Brentwood & Ongar

No change  
12.2% Con to UKIP



				+/- 2010	+/- 2012
<b>Cloke, Jonathan M.</b>	<b>Con</b>	<b>977</b>	<b>47.3</b>	<b>- 6.1</b>	<b>- 9.6</b>
Gulleford, Janette P.	UKIP	595	28.8	+18.3	+ 8.9
Winter, Jane E.	Lab	295	14.3	+ 5.6	+ 0.4
Long, Anne V.	LD	197	9.5	- 17.9	+ 0.3

## Herongate, Ingrave & West Horndon

Brentwood & Ongar

swing incalculable

Ind gain

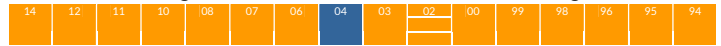


				+/- 2010	+/- 2011
<b>Squirrel, Joanne E.</b>	<b>Ind</b>	<b>646</b>	<b>49.0</b>		
*Golding, Linda A.	Con	517	39.2	- 25.0	- 24.7
Norris, Peter C.	Lab	66	5.0	- 3.0	- 7.4
Young, Cyril D.	LD	54	4.1	- 23.7	- 6.4
Biggs, Damien M.S.	SLP	35	2.7		

## Pilgrims Hatch

Brentwood & Ongar

No change  
swing incalculable




				+/- 2010	+/- 2012
<b>*Aspinell, Barry R.</b>	<b>LD</b>	<b>866</b>	<b>47.6</b>	<b>- 3.1</b>	<b>- 13.6</b>
Finegan, Bryan S.M.	UKIP	534	29.4	+17.9	
Bridge, Thomas	Con	298	16.4	- 14.4	- 5.4
Margrave, Richard D.	Lab	120	6.6	- 0.4	- 10.4

## Shenfield

Brentwood & Ongar

14.2% Con to LD

LD gain



+/- 2010 +/- 2012

<b>Cohen, Elizabeth</b>	<b>LD</b>	<b>892</b>	<b>43.8</b>	<b>+ 8.5</b>	<b>- 10.2</b>
Rowlands, Louise C.	Con	783	38.4	- 19.8	- 0.3
Deacon, Mary J.	UKIP	282	13.8		
Millwood, Richard	Lab	81	4.0	- 2.5	- 3.3

## South Weald

Brentwood & Ongar

No change swing incalculable




+/- 2010

<b>*Coe, Ann</b>	<b>Con</b>	<b>302</b>	<b>44.3</b>	<b>- 13.7</b>
Clarke, Nigel J.	Ind	216	31.7	
Pulman, Clive E.	UKIP	127	18.6	
Barrett, Tim N.	Lab	36	5.3	- 0.3

## Tipps Cross

Brentwood & Ongar



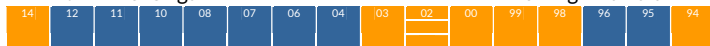
No election in 2014

## Warley

Brentwood & Ongar

swing incalculable

LD gain



+/- 2010 +/- 2012

<b>Hubbard, Jill F.</b>	<b>LD</b>	<b>880</b>	<b>44.2</b>	<b>+ 4.8</b>	<b>+20.6</b>
*Pound, Janet I.	Con	621	31.2	- 15.8	- 23.5
Warwick, Wendy A.	UKIP	314	15.8		
Kortlandt, Susan M.	Lab	177	8.9	- 0.2	- 6.1



# How Brentwood's wards voted

	Date	%Poll	Con	Lab	LD	UKIP	Green	Ind	Oth
Brentwood North	2014	34.7	19.7	8.4	42.1	20.8		9.1	
	2012	31.6	28.8	11.2	53.2	6.8			
	2011	43.5	35.8	14.0	42.7	7.5			
	2010	68.3	42.5	8.7	48.9				
Brentwood South	2014	36.9	26.9	34.3	9.4	29.5			
	2012	36.0	37.6	43.7	9.4	9.3			
	2011	44.4	38.6	45.2	16.3				
	2010	67.3	42.5	18.9	29.4	6.9	2.2		
Brentwood West	2014	33.6	30.9	11.9	34.3	22.8			
	2012	34.8	36.7	8.1	55.2				
	2011	42.3	45.0	10.4	44.6				
	2010	68.8	46.0	8.0	46.0				
Brizes & Doddinghurst	2014	39.9	45.4	7.7	8.7	38.2			
	2012	32.1	53.1	8.6	17.3	21.0			
	2011	44.2	58.7	10.0	16.4	14.9			
	2010	71.2	53.7	6.3	29.2	10.9			
Herongate, Ingrave & West Horndon	2014	44.4	39.2	5.0	4.1			49.0	2.7
	2012	-							
	2011	45.9	63.9	12.4	10.5	13.1			
	2010	74.7	64.2	8.0	27.8				
Hutton Central	2014	37.3	61.3	10.8	10.7			17.2	
	2012	31.9	72.9	15.8	11.3				
	2011	-							
	2010	73.2	67.4	8.4	24.2				
Hutton East	2014	36.1	54.3	13.7	32.0				
	2012	-							
	2011	42.8	54.5	16.8	13.1	15.6			
	2010	69.6	53.6	11.2	35.2				
Hutton North	2014	-							
	2012	28.7	66.4	21.2	12.4				
	2011	49.4	41.8	9.9	9.3		3.2	35.8	
	2010	-							
Hutton South	2014	41.0	53.4	8.7		20.3		17.6	
	2012	29.2	62.0	10.7	7.6	19.8			
	2011	-							
	2010	74.5	65.3	8.0	19.4	7.2			
Ingatestone, Fryerning & Mountnessing	2014	42.2	47.3	14.3	9.5	26.8			
	2012	31.7	56.9	13.9	9.2	19.9			
	2011	50.0							
	2010	75.3	53.4	8.7	27.4	10.5			
Pilgrims Hatch	2014	38.3	16.4	6.6	47.6	29.4			
	2012	32.9	21.8	17.0	61.2				
	2011	42.3	29.6	13.3	57.2				
	2010	70.2	30.8	7.0	50.7	11.5			
Shenfield	2014	47.5	38.4	4.0	43.8	13.8			
	2012	37.4	38.7	7.3	54.0				
	2011	54.6	56.7	8.1	26.8	8.4			
	2010	79.0	58.2	6.5	35.3				

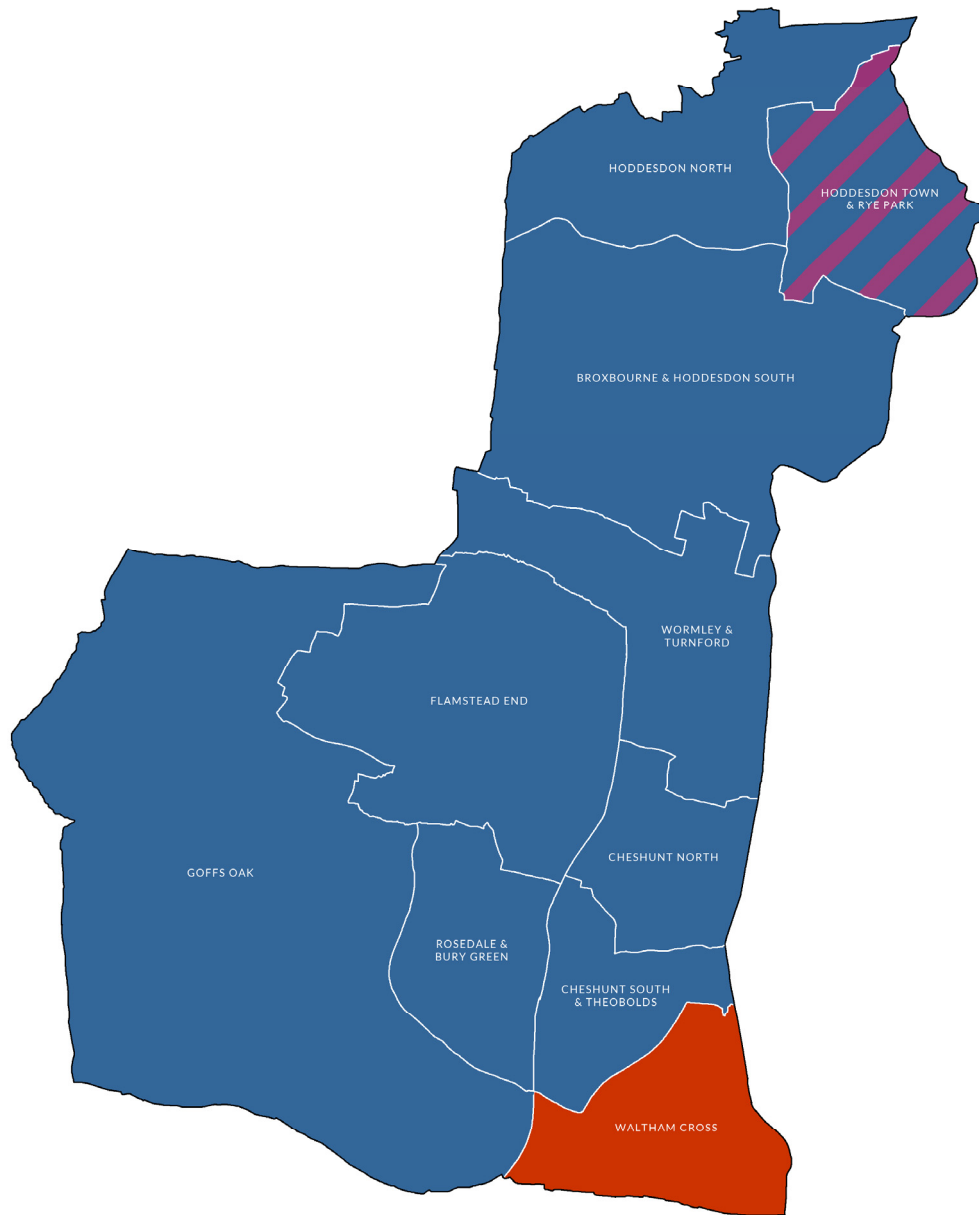
How Brentwood's wards voted - continued

	Date	%Poll	Con	Lab	LD	UKIP	Green	Ind	Oth
South Weald	2014	45.6	44.3	5.3		18.6		31.7	
	2012	-							
	2011	-							
	2010	74.0	58.0	5.6	36.4				
Tipps Cross	2014	-						55.8	
	2012	41.1	39.2	3.5	1.5				
	2011	48.5	70.0	12.1	17.9				
	2010	-							
Warley	2014	42.0	31.2	8.9	44.2	15.8			
	2012	31.3	54.7	15.0	23.6				6.7
	2011	47.4	45.9	12.2	36.7				5.2
	2010	72.3	47.0	9.1	39.4				4.5

# BROXBOURNE

Conservative majority - no change

14	12	11	10	08	07	06	04	03	02	00	99	98	96	95	94	92	91	90	88	87	86	84	83	82	80	79	78	76	73
----	----	----	----	----	----	----	----	----	----	----	----	----	----	----	----	----	----	----	----	----	----	----	----	----	----	----	----	----	----

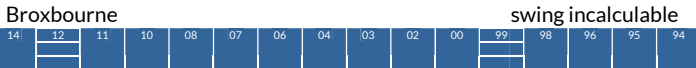


28 seats	Conservative			Labour			Liberal Democrat			UKIP			Others			% Poll
	Year	Total	%	Year	Total	%	Year	Total	%	Year	Total	%	Year	Total	%	
2014																
2012																
2011																
2010																
2008																
2007																
2006																
2004																
2003																
2002																
2000																
1999																
1998																
1996																

# Results

## Broxbourne & Hoddesdon South

No change




Pre-2012 comparator: Broxbourne

+/- 2010 +/- 2012

<b>*McLeod, Susie</b>	<b>Con</b>	<b>1,643</b>	<b>57.1</b>	<b>- 8.5</b>	<b>- 3.0</b>
Faulkner, Evelyn	UKIP	737	25.6	+12.0	
Rees, John F.D.	Lab	288	10.0	- 1.4	- 4.7
De Rivaz, Kirstie J.M.	LD	210	7.3	-15.7	- 4.3

## Hoddesdon Town & Rye Park

UKIP gain



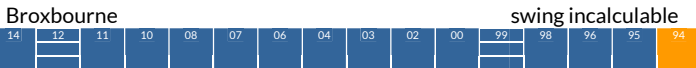
Pre-2011 comparator: Rye Park

+/- 2010 +/- 2012

<b>Platt, David S.</b>	<b>UKIP</b>	<b>898</b>	<b>41.4</b>	<b>+22.8</b>	
Infantino, Tony	Con	869	40.1	-10.4	- 5.8
Wareham, Roy W.	Lab	402	18.5	- 7.2	- 6.9

## Cheshunt North

No change




Pre-2012 comparator: Cheshunt Central

+/- 2010 +/- 2012

<b>Iszatt, Mike</b>	<b>Con</b>	<b>1,043</b>	<b>46.8</b>	<b>- 9.4</b>	<b>-22.7</b>
Habermel, Michael	UKIP	726	32.6		
Palmer, Marian	Lab	460	20.6	+ 0.1	- 9.8

## Rosedale & Bury Green

No change



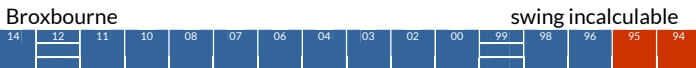
Pre-2011 comparator: Bury Green

+/- 2010 +/- 2012

<b>Mobbs, Yvonne</b>	<b>Con</b>	<b>956</b>	<b>43.9</b>	<b>-10.0</b>	<b>-27.8</b>
Faulkner, Tony	UKIP	797	36.6		
McInnes, Yvonne	Lab	424	19.5	+ 1.1	- 8.8

## Cheshunt South & Theobalds

No change



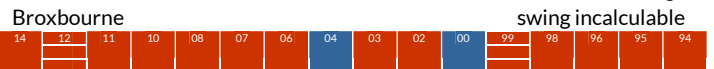
Pre-2012 comparator: Theobalds

+/- 2010 +/- 2012

<b>McCormick, Cody</b>	<b>Con</b>	<b>1,012</b>	<b>45.8</b>	<b>-20.2</b>	<b>- 9.0</b>
Bloor, Dawn	UKIP	688	31.1		
Lawrene, Gillian M.	Lab	512	23.1	-10.9	-18.1

## Waltham Cross

No change



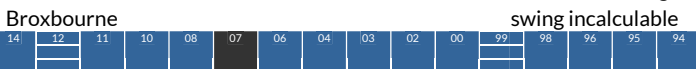
Pre-1999 comparator: Waltham Cross South

+/- 2010 +/- 2012

<b>Bowman, Carol A.</b>	<b>Lab</b>	<b>863</b>	<b>36.6</b>	<b>- 4.9</b>	<b>- 9.6</b>
Leslie, Pat	Con	644	27.3	-17.2	-18.9
Pratt, Sidney	UKIP	595	25.2		
Monde, Jamie	Ind	259	11.0		

## Flamstead End

No change




+/- 2010 +/- 2012

<b>Ball-Greenwood, Sue</b>	<b>Con</b>	<b>1,071</b>	<b>48.0</b>	<b>-12.4</b>	<b>-28.7</b>
Ashcroft, Paul	UKIP	813	36.4		
Trundell, Rosemary M.	Lab	348	15.6	+ 0.2	- 7.7

## Wormley & Turnford

No change

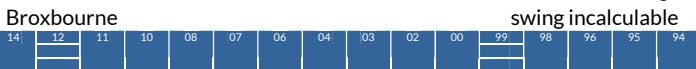


+/- 2010 +/- 2012

<b>Taylor, David</b>	<b>Con</b>	<b>916</b>	<b>42.3</b>	<b>-14.4</b>	<b>-17.5</b>
<b>Nicholson, Gordon</b>	<b>Con</b>	<b>894</b>	<b>41.2</b>	<b>-15.5</b>	<b>-18.6</b>
Habermel, Shirley E.	UKIP	800	36.9		
Pratt, Shirley	UKIP	764	35.2		
Hopwood, Ed	Lab	499	23.0	+ 4.6	- 3.3
Tucker, Mandy E.	Lab	463	21.4	+ 3.0	- 4.9

## Goffs Oak

No change

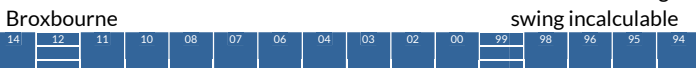


+/- 2010 +/- 2012

<b>Mills-Bishop, Mark</b>	<b>Con</b>	<b>1,293</b>	<b>58.4</b>	<b>-18.3</b>	<b>-25.0</b>
Coster, Stephen	UKIP	649	29.3		
Robbins, Cherry L.	Lab	272	12.3	- 3.3	- 4.3

## Hoddesdon North

No change



+/- 2010 +/- 2012

<b>White, Lyn</b>	<b>Con</b>	<b>1,278</b>	<b>48.6</b>	<b>-14.1</b>	<b>-11.2</b>
Scozzaro, Salvatore	UKIP	952	36.2		
Harvey, Alex	Lab	401	15.2	+ 0.4	- 6.7

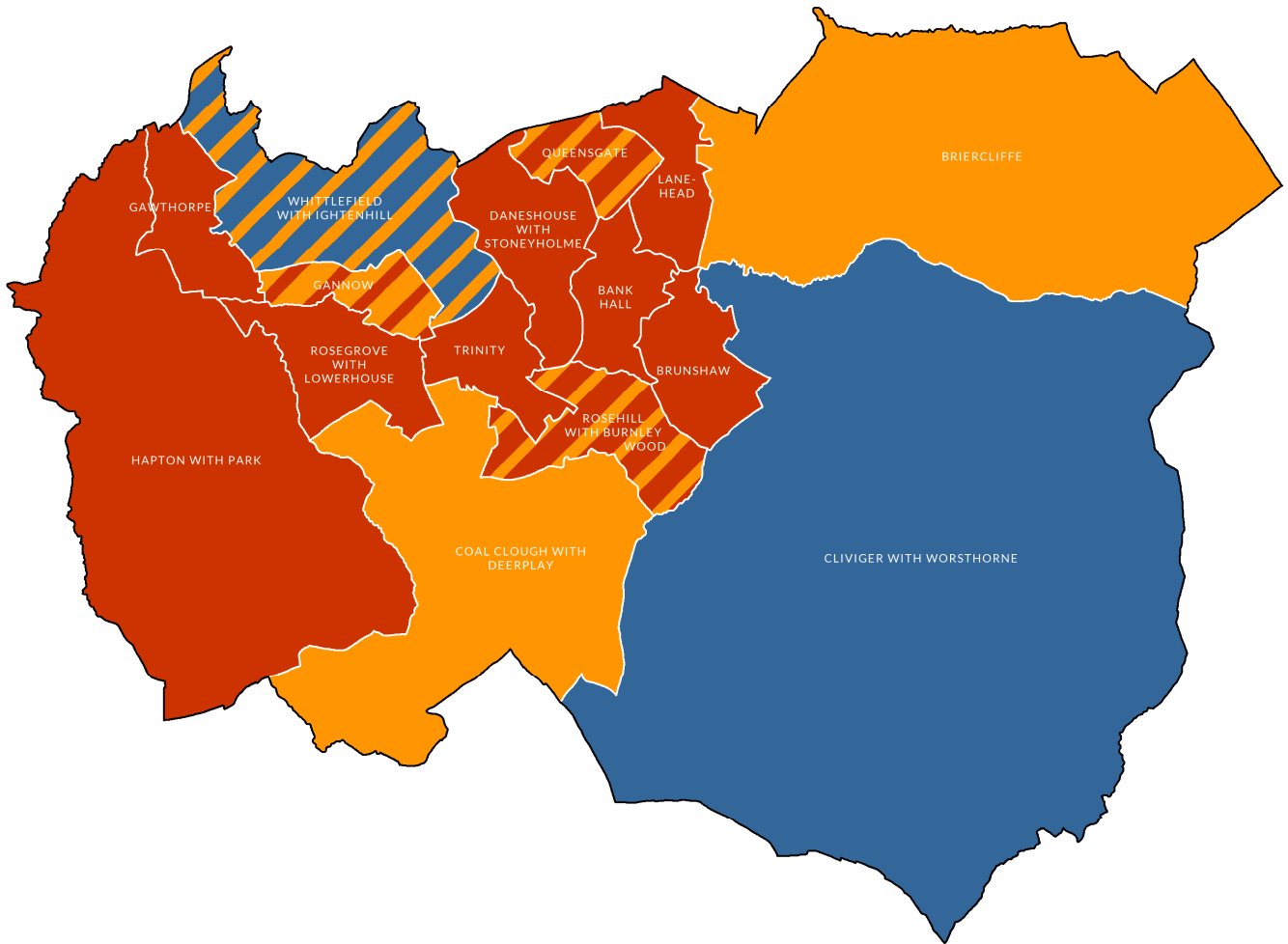
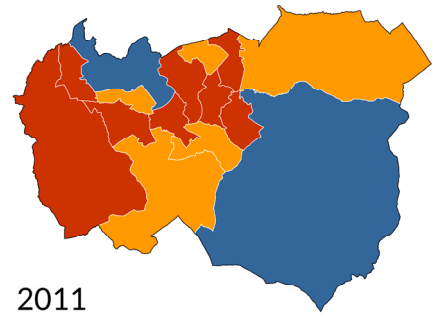
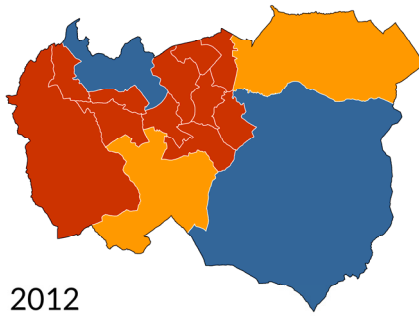
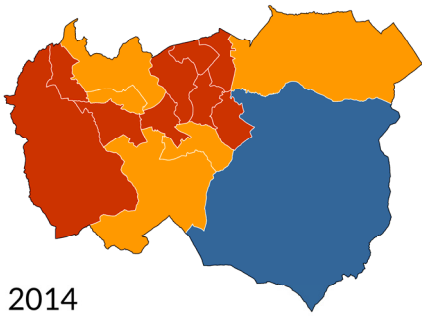
# How Broxbourne's wards voted

	Date	%Poll	Con	Lab	LD	UKIP	Green	Ind	Oth
Broxbourne & Hoddesdon South	2014	38.5	57.1	10.0	7.3	25.6			
	2012	29.2	60.1	14.7	11.6	13.6			
<i>Broxbourne</i>	2011	44.0	72.5	15.3	12.2				
	2010	71.6	65.6	11.4	23.0				
Cheshunt North	2014	32.8	46.8	20.6		32.6			
	2012	24.3	69.5	30.4					
<i>Cheshunt Central</i>	2011	36.8	67.9	20.4					11.6
	2010	61.7	64.8	23.4					11.8
Cheshunt South & Theobalds	2014	32.2	45.8	23.1		31.1			
	2012	25.3	54.8	41.2					
<i>Theobalds</i>	2011	38.2	61.2	38.8					
	2010	61.1	66.0	34.0					
Flamstead End	2014	32.7	48.0	15.6		36.4			
	2012	24.4	76.7	23.3					
	2011	35.6	76.2	23.8					
	2010	64.7	60.4	15.4	13.8				10.4
Goffs Oak	2014	31.5	58.4	12.3		29.3			
	2012	25.4	83.4	16.6					
	2011	37.7	81.2	18.8					
	2010	67.1	76.7	15.6					7.7
Hoddesdon North	2014	34.9	48.6	15.2		36.2			
	2012	26.1	59.8	21.9					
	2011	39.7	66.2	19.9		13.8			
	2010	66.8	62.7	14.8	15.0				7.5
Hoddesdon Town & Rye Park	2014	31.1	40.1	18.5		41.4			
	2012	22.9	45.9	25.4	10.1	18.6			
<i>Rye Park</i>	2011	34.9	51.9	31.9		16.2			
	2010	59.3	50.5	25.4	15.6				8.5
Rosedale & Bury Green	2014	31.8	43.9	19.5		36.6			
	2012	23.7	71.7	28.3					
<i>Bury Green</i>	2011	35.9	60.3	22.7					17.0
	2010	61.5	61.5	53.9	18.4	14.9			12.8
Waltham Cross	2014	30.8	27.3	36.6		25.2		11.0	
	2012	25.7	46.2	53.8					
	2011	33.1	38.7	61.3					
	2010	53.5	37.5	41.5	11.9				9.1
Wormley & Turnford	2014	28.0	41.7	22.2		36.1			
	2012	20.6	59.8	26.3	13.9				
	2011	30.9	59.1	25.7					15.2
	2010	58.3	56.7	18.4	14.4				10.5

# BURNLEY

Labour majority - no change

14	12	11	10	08	07	06	04	03	02	00	99	98	96	95	94	92	91	90	88	87	86	84	83	82	80	79	78	76	73
----	----	----	----	----	----	----	----	----	----	----	----	----	----	----	----	----	----	----	----	----	----	----	----	----	----	----	----	----	----



28 seats	Conservative			Labour			Liberal Democrat			UKIP			Others			% Poll
	Year	Total	%	Year	Total	%	Year	Total	%	Year	Total	%	Year	Total	%	
2014																
2012																
2011																
2010																
2008																
2007																
2006																
2004																
2003																
2002																
2000																
1999																
1998																
1996																

# Results

## Bank Hall

Burnley

No change  
16.2% LD to Lab




<b>*Frayling, Gary</b>	<b>Lab</b>	<b>925</b>	<b>70.9</b>	<b>+25.2</b>	<b>- 9.5</b>
Tomlinson, Brian	LD	379	29.1	- 7.1	+ 9.5

## Briercliffe

Burnley

No change  
swing incalculable



<b>*Frost, Roger</b>	<b>LD</b>	<b>682</b>	<b>46.1</b>	<b>- 12.8</b>	<b>- 11.1</b>
Metcalfe, Ian	UKIP	410	27.7		
Cooper, Brian	Lab	277	18.7	- 0.5	- 12.9
Nutter, Susan M.	Con	110	9.1	- 12.8	- 2.1

## Brunshaw

Burnley

No change  
swing incalculable



<b>*Harrison, Tony</b>	<b>Lab</b>	<b>621</b>	<b>45.0</b>	<b>+12.3</b>	<b>- 21.4</b>
McGowan, Jamie	UKIP	500	36.2		
Fenn, Susan R.	LD	231	16.7	- 15.5	- 16.9
Hartley, Gavin	TUSC	29	2.1		

## Cliviger with Worsthorne

Burnley

No change  
swing incalculable



<b>*Heginbotham, David N.</b>	<b>Con</b>	<b>524</b>	<b>31.8</b>	<b>- 16.5</b>	<b>+ 2.6</b>
Commis, Tom	UKIP	415	25.2		+ 6.1
Riley, Paula C.	LD	411	25.0	- 8.7	- 3.3
Sollis, Christine	Lab	297	18.0	0.0	- 5.4

## Coal Clough with Deerplay

Burnley

No change  
0.6% Lab to LD



<b>*Birtwistle, Gordon</b>	<b>LD</b>	<b>923</b>	<b>68.7</b>	<b>+12.9</b>	<b>+ 8.0</b>
Fleming, Daniel	Lab	421	31.3	+11.7	- 8.0

## Daneshouse with Stoneyholme

Burnley

No change  
9.1% LD to Lab



<b>*Hussain, Shah M.</b>	<b>Lab</b>	<b>1,421</b>	<b>67.9</b>	<b>+10.9</b>	<b>+ 1.8</b>
Begum, Rupali	LD	671	32.1	- 7.2	- 1.8

## Gannow

Burnley

No change  
4.4% Lab to LD



<b>*Mottershead, Neil</b>	<b>LD</b>	<b>728</b>	<b>47.8</b>	<b>+14.4</b>	<b>- 11.9</b>
Hudson, Howard L.	Lab	532	35.0	+ 5.7	- 18.7
Rowe, John	BNP	149	9.8	- 10.6	+ 0.2
Nutter, Philip J.	Con	113	7.4	- 9.5	

## Gawthorpe

Burnley

No change  
12.4% Con to Lab



<b>*Cant, Frank</b>	<b>Lab</b>	<b>739</b>	<b>63.0</b>	<b>+24.8</b>	<b>- 10.0</b>
Watson, Tom	Con	241	20.5	0.0	
Mitchell, John C.	LD	193	16.5	- 4.0	+ 4.6

## Hapton with Park

Burnley

No change  
6.9% LD to Lab




<b>*Cunningham, Jean</b>	<b>Lab</b>	<b>728</b>	<b>57.9</b>	<b>+28.7</b>	<b>+ 6.8</b>
Byrne, Sandra A.	LD	529	42.1	+15.0	+24.6

## Lanehead

Burnley

**Lab gain**  
14.9% LD to Lab

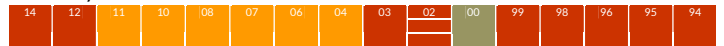


<b>Ellis, Trish</b>	<b>Lab</b>	<b>893</b>	<b>58.4</b>	<b>+24.7</b>	<b>+ 6.5</b>
Lishman, Arthur G.	LD	636	41.6	- 5.1	+12.7

## Queensgate

Burnley

**Lab gain**  
25.0% LD to Lab

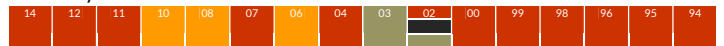


<b>Graham, Sue</b>	<b>Lab</b>	<b>908</b>	<b>67.5</b>	<b>+41.2</b>	<b>+ 8.2</b>
Wilkinson, Tom	LD	437	32.5	- 8.7	- 8.2

## Rosegrove with Lowerhouse

Burnley

**Lab gain**  
14.9% LD to Lab



<b>Foster, Bea</b>	<b>Lab</b>	<b>723</b>	<b>53.4</b>	<b>+21.1</b>	<b>- 0.5</b>
Kirker, Barbara	LD	335	24.7	- 8.7	- 10.1
Vanns, Christopher J.	BNP	297	21.9	+ 3.5	+10.6



## Rosehill with Burnley Wood

Burnley

No change  
6.6% Lab to LD



Pre-2002 comparator: Rosehill

+/- 2010 +/- 2012

<b>*Sumner, Jeff</b>	<b>LD</b>	<b>970</b>	<b>64.2</b>	<b>+21.2</b>	<b>+24.1</b>
Rushton, Michael	Lab	541	35.8	+ 8.1	- 13.8

## Trinity

Burnley

No change  
9.1% LD to Lab



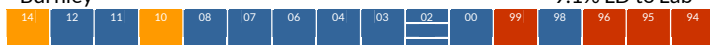
+/- 2010 +/- 2012

<b>*Baker, Howard</b>	<b>Lab</b>	<b>518</b>	<b>56.1</b>	<b>+21.7</b>	<b>- 1.9</b>
Harrison, Paul S.	LD	287	31.1	- 3.3	- 0.3
Baynes, David L.	TUSC	119	12.9		

## Whittlefield with Ightenhill

Burnley

No change  
9.1% LD to Lab



+/- 2010 +/- 2012

<b>Porter, Tom</b>	<b>LD</b>	<b>593</b>	<b>34.3</b>	<b>+ 0.3</b>	<b>+ 5.6</b>
Rawson, Christopher J.	UKIP	494	28.6		
Baker, Charles D.	Lab	379	21.9	+ 0.8	- 8.7
Frost, Robert	Con	263	15.2	- 18.3	- 15.9

# How Burnley's wards voted

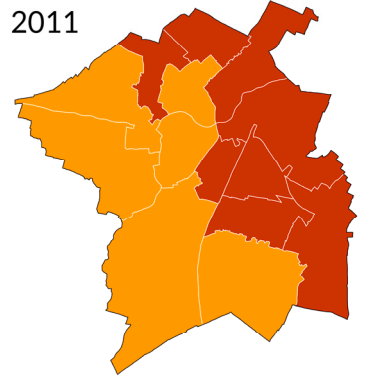
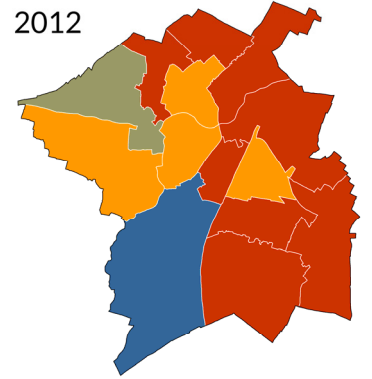
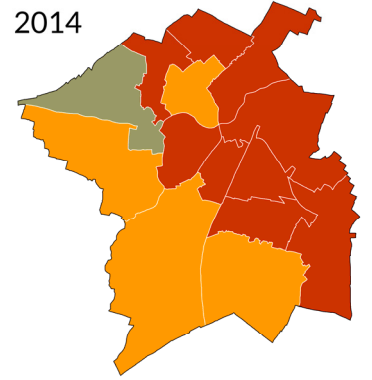
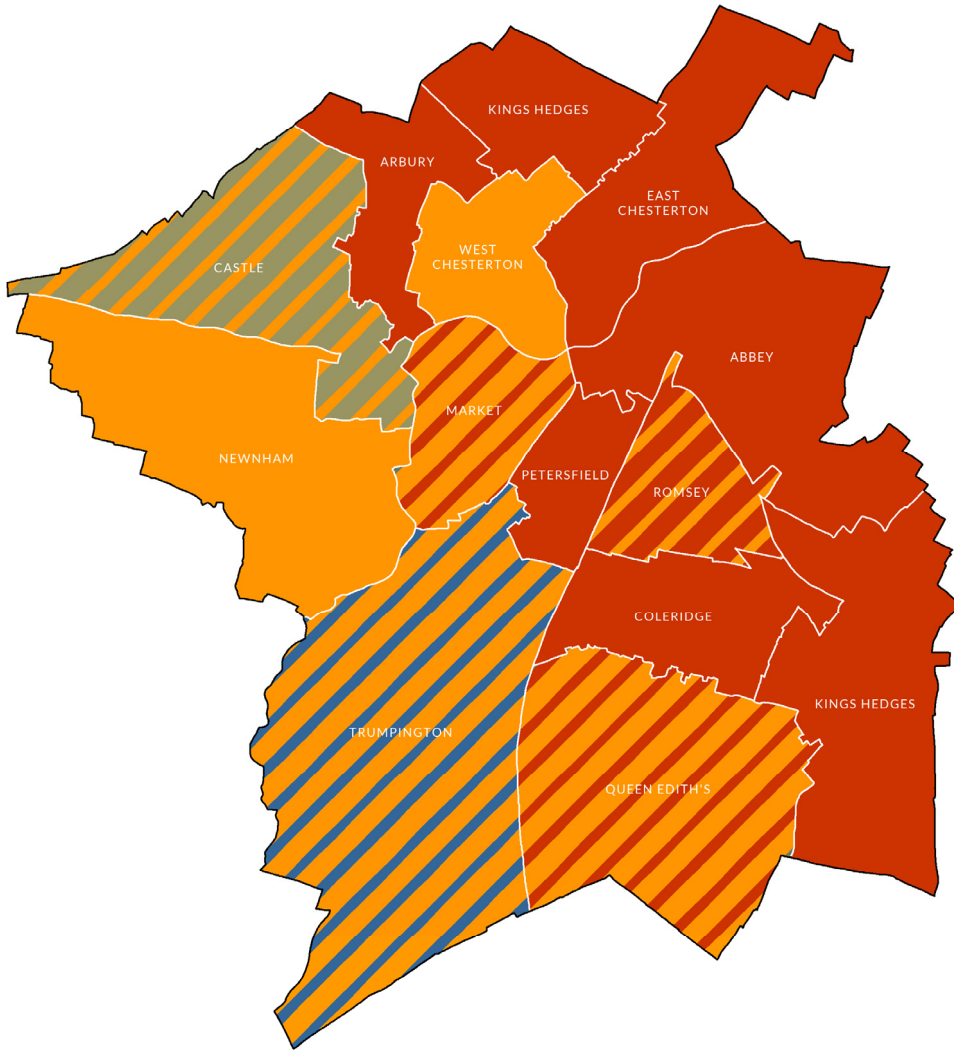
	Date	%Poll	Con	Lab	LD	UKIP	Green	Ind	Oth
Bank Hall	2014	30.2		70.9	29.1				
	2012	29.1		80.4	19.6				
	2011	35.2		77.5	22.5				
	2010	54.6	18.1	45.7	36.2				
Briercliffe	2014	32.7	7.4	18.7	46.1	27.7			
	2012	29.5	11.2	31.6	57.2				
	2011	40.2	16.9	28.1	55.0				
	2010	69.5	21.9	19.2	58.9				
Brunshaw	2014	28.5		45.0	16.7	36.2			2.1
	2012	26.6		66.4	33.6				
	2011	36.0	16.8	61.9	21.3				
	2010	59.3	16.8	32.7	32.2				18.3
Cliviger with Worsthorne	2014	38.6	31.8	18.0	25.0	25.2			
	2012	36.3	29.2	23.4	28.3	19.1			
	2011	47.7	45.3	27.0	27.7				
	2010	75.3	48.3	18.0	33.7				
Coal Clough with Deerplay	2014	33.5		31.3	68.7				
	2012	29.5		39.3	60.7				
	2011	38.7	13.2	30.6	47.3				8.9
	2010	64.4	14.0	19.6	55.8				10.5
Daneshouse with Stoneyholme	2014	52.6		67.9	32.1				
	2012	61.5		66.1	33.9				
	2011	58.9		75.7	24.3				
	2010	69.9	3.7	57.0	39.3				
Gannow	2014	34.7	7.4	35.0	47.8				9.8
	2012	30.3		53.7	35.9				10.4
	2011	35.9	11.2	35.4	41.5				11.9
	2010	60.8	16.9	29.3	33.4				20.4
Gawthorpe	2014	25.3	20.5	63.0	16.5				
	2012	26.9		73.0	11.9				15.1
	2011	34.4		59.8	21.2				19.0
	2010	58.4	20.5	38.2	20.5				20.7
Hapton with Park	2014	28.7		57.9	42.1				
	2012	30.1		52.1	17.5				30.4
	2011	37.9	18.2	49.2	11.7				20.8
	2010	62.3	19.6	29.2	27.1				24.2
Lanehead	2014	35.5		58.4	41.6				
	2012	36.0	7.7	51.9	28.9	11.5			
	2011	41.1	12.4	43.2	36.6	7.9			
	2010	64.5	19.6	33.7	46.7				
Queensgate	2014	32.6		67.5	32.5				
	2012	39.2		59.3	40.7				
	2011	43.2		49.4	50.6				
	2010	59.5	16.0	26.3	41.2				18.9
Rosegrove with Lowerhouse	2014	28.6		53.4	24.7				21.9
	2012	27.6		53.9	34.8				11.3
	2011	31.9	10.7	41.9	32.0				15.5
	2010	57.8	16.9	31.3	33.4				18.4

How Burnley's wards voted - continued

	Date	%Poll	Con	Lab	LD	UKIP	Green	Ind	Oth
Rosehill with Burnley Wood	2014	34.1		35.8	64.2				
	2012	32.6		49.6	40.1	10.3			
	2011	37.6		40.9	48.4				10.7
	2010	60.9	16.9	27.7	43.0				12.4
Trinity	2014	23.9		56.1	31.1				12.9
	2012	23.8		58.0	31.4				10.6
	2011	30.0	11.8	56.5	20.8				10.9
	2010	51.3	15.7	34.4	34.4				15.4
Whittlefield with Ightenhill	2014	35.8	15.2	21.9	34.3	28.6			
	2012	31.9	31.1	30.6	28.7				9.6
	2011	41.6	42.4	29.3	28.2				
	2010	70.1	33.5	21.1	34.0				11.3

# CAMBRIDGE

Labour gain from no overall control



28 seats	Conservative			Labour			Liberal Democrat			UKIP			Others			% Poll
	Year	Total	%	Year	Total	%	Year	Total	%	Year	Total	%	Year	Total	%	
2014																
2012																
2011																
2010																
2008																
2007																
2006																
2004																
2003																
2002																
2000																
1999																
1998																
1996																

# Results

## Abbey

Cambridge

17.5 Green to Lab

Lab gain



+/- 2010 +/- 2012

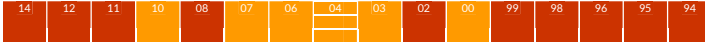
<b>Roberts, Peter J.</b>	<b>Lab</b>	<b>1,130</b>	<b>48.7</b>	<b>+25.9</b>	<b>- 5.7</b>
Gillespie, Oscar E.	Green	480	20.7	- 9.0	- 3.2
Streets, Marcus J.G.	LD	384	16.5	- 10.7	+ 7.2
Barrett-Payton, Eric W.	Con	328	14.1	- 6.3	+ 1.7

## Arbury

Cambridge

16.1% LD to Lab

Lab gain



+/- 2010 +/- 2012

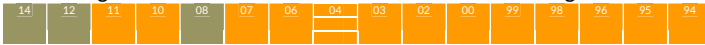
<b>Perry, Charlotte A.</b>	<b>Lab</b>	<b>1,300</b>	<b>45.6</b>	<b>+18.6</b>	<b>- 14.3</b>
*Ward, Timothy D.	LD	722	25.3	- 13.6	- 6.4
Lawrence, Stephen R.	Green	444	15.6	+ 0.8	+ 5.1
Mottram, Thomas J.	Con	385	13.5	- 5.8	+ 2.8

## Castle

Cambridge

swing incalculable

Ind gain



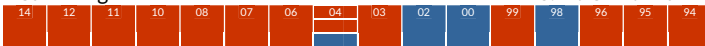
+/- 2010 +/- 2012

<b>Holland, Marie-Louise</b>	<b>Ind</b>	<b>737</b>	<b>27.2</b>	<b>- 22.3</b>	
Blair, Fergus A.	LD	717	26.5	- 18.2	+11.8
Reader, Mark A.	Lab	565	20.9	+ 5.5	+ 3.2
Billington, Sandra	Green	409	15.1	- 2.9	+ 6.3
Byrne, Thomas H.	Con	281	10.4	- 11.4	+ 1.1

## Cherry Hinton

Cambridge

No change  
13.7% Con to Lab




+/- 2010 +/- 2012

<b>McPherson, Russell N.</b>	<b>Lab</b>	<b>1,533</b>	<b>60.6</b>	<b>+22.2</b>	<b>- 12.6</b>
Haire, Timothy J.	Con	613	24.2	- 5.2	- 6.1
Edkins, Laurence K.	LD	383	15.1	- 9.3	+ 6.4

## Coleridge

Cambridge

No change  
15.5% Con to Lab



+/- 2010 +/- 2012

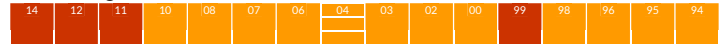
<b>*Herbert, Lewis</b>	<b>Lab</b>	<b>1,326</b>	<b>51.6</b>	<b>+19.3</b>	<b>- 8.0</b>
Barker, Samuel J.W.	Con	430	16.7	- 11.7	- 3.8
Adey, Donald M.	LD	368	14.3	- 11.2	- 5.4
Esgate, Shaun P.	Green	358	13.9	+ 3.0	+ 2.8
Carpen, Antony W.	Ind	89	3.5		

## East Chesterton

Cambridge

7.6% LD to Lab

Lab gain



+/- 2010 +/- 2012


<b>Sarris, Peter A.V.</b>	<b>Lab</b>	<b>1,076</b>	<b>35.5</b>	<b>+14.3</b>	<b>- 11.9</b>
O'Connell, Zoe	LD	1,066	35.2	- 0.9	+14.7
Burkinshaw, Peter	UKIP	328	10.8		+ 4.8
Pope, Peter H.	Green	299	9.9	- 5.9	- 1.4
John, Daniel J.	Con	260	8.6	- 14.7	- 6.2

## Kings Hedges

Cambridge

14.5% LD to Lab

Lab gain



+/- 2010 +/- 2012


<b>Smart, Martin A.</b>	<b>Lab</b>	<b>831</b>	<b>41.2</b>	<b>+12.2</b>	<b>- 7.2</b>
Upstone, David N.	LD	393	19.5	- 16.8	- 14.2
Tyes, Ian	Ind	287	14.2		+ 8.0
Iraninejad, Anette	Con	266	13.2	- 10.7	+ 1.5
Potter, Michael P.	Green	242	12.0	+ 3.9	

## Market

Cambridge

18.3% LD to Lab

Lab gain




+/- 2010 +/- 2012

<b>Ratcliffe, Daniel R.</b>	<b>Lab</b>	<b>903</b>	<b>32.2</b>	<b>+17.7</b>	<b>+ 2.9</b>
Fries, Maximilian W.	Green	721	25.7	+ 5.9	+ 5.5
*Rosenstiel, Colin R.	LD	678	24.2	- 18.8	- 11.4
Boyd, James A.	Con	500	17.8	- 4.9	+ 2.9

## Newnham

Cambridge

No change  
13.5% LD to Lab



+/- 2010 +/- 2012

<b>*Cantrill, Roderick G.</b>	<b>LD</b>	<b>1,056</b>	<b>35.6</b>	<b>- 9.3</b>	<b>- 8.9</b>
Wolde, Samuel J.P.	Lab	987	33.3	+17.7	+ 2.2
Harrison, Julia M.R.	Green	526	17.7	+ 2.2	+ 6.0
Anscombe-Bell, Joanna E.	Con	395	13.3	- 10.7	+ 0.5

## Petersfield

Cambridge

16.7% LD to Lab

Lab gain




+/- 2010 +/- 2012

<b>Sinnott, Ann M.</b>	<b>Lab</b>	<b>1,280</b>	<b>47.4</b>	<b>+13.2</b>	<b>- 9.2</b>
<b>Robertson, Richard A.</b>	<b>Lab</b>	<b>1,223</b>	<b>45.2</b>	<b>+20.5</b>	<b>- 11.4</b>
*Brown, Sarah E.	LD	720	26.6	- 16.9	+ 9.0
Hodgkinson, Matthew J.	Green	688	25.5	0.0	+11.1
Grace, David A.	LD	317	11.7	- 16.0	- 5.9
Coughlan, Daniel P.J.	Con	262	9.7	- 5.7	- 1.7
Yeatman, Victoria B.	Con	228	8.4	- 4.7	- 3.0

## Queen Edith's South Cambridgeshire

No change  
11.9% LD to Lab




+/- 2010 +/- 2012

<b>Moore, Arthur T.</b>	<b>LD</b>	<b>1,362</b>	<b>42.6</b>	<b>- 6.4</b>	<b>+ 7.4</b>
Beresford, John F.	Lab	951	29.7	+17.3	- 10.0
Marino, Vincenzo F.	Con	522	16.3	- 11.8	- 2.5
Chalfen, Joel H.	Green	363	11.4	+ 3.7	- 5.1

## Romsey Cambridge

Lab gain  
10.1% LD to Lab




+/- 2010 +/- 2012

<b>Baigent, David E.</b>	<b>Lab</b>	<b>1,205</b>	<b>41.6</b>	<b>+19.7</b>	<b>+ 8.6</b>
*Saunders, Paul S.	LD	1,093	37.7	- 0.4	- 3.7
Parry, Megan E.V.	Green	394	13.6	- 2.8	
Lee, Simon	Con	206	7.1	- 7.0	0.0

## Trumpington Cambridge

No change  
1.1% LD to Con




+/- 2010 +/- 2012

<b>Avery, Nicholas B.</b>	<b>LD</b>	<b>1,066</b>	<b>38.9</b>	<b>- 4.3</b>	<b>+ 6.3</b>
Jeffs, Richard G.	Con	802	29.3	- 2.0	- 7.3
Sykes, Timothy A.C.	Lab	440	16.1	+ 1.9	- 0.2
Galloway, Ceri B.	Green	429	15.7	+ 4.4	- 1.2

## West Chesterton Cambridge

No change  
10.1% LD to Lab



+/- 2010 +/- 2012

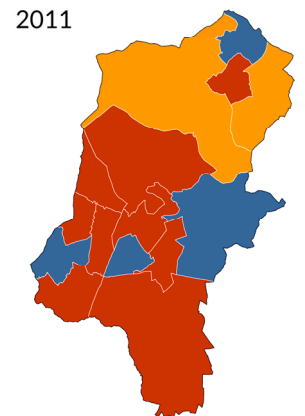
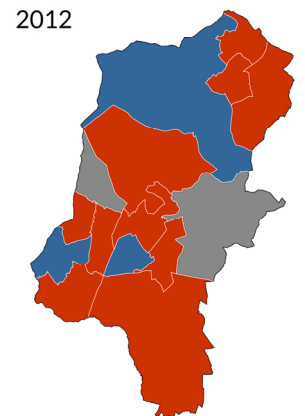
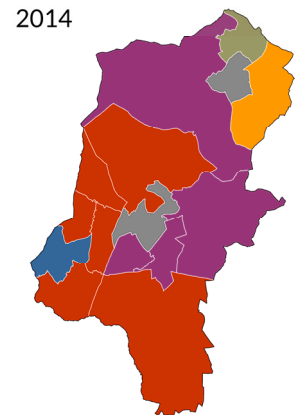
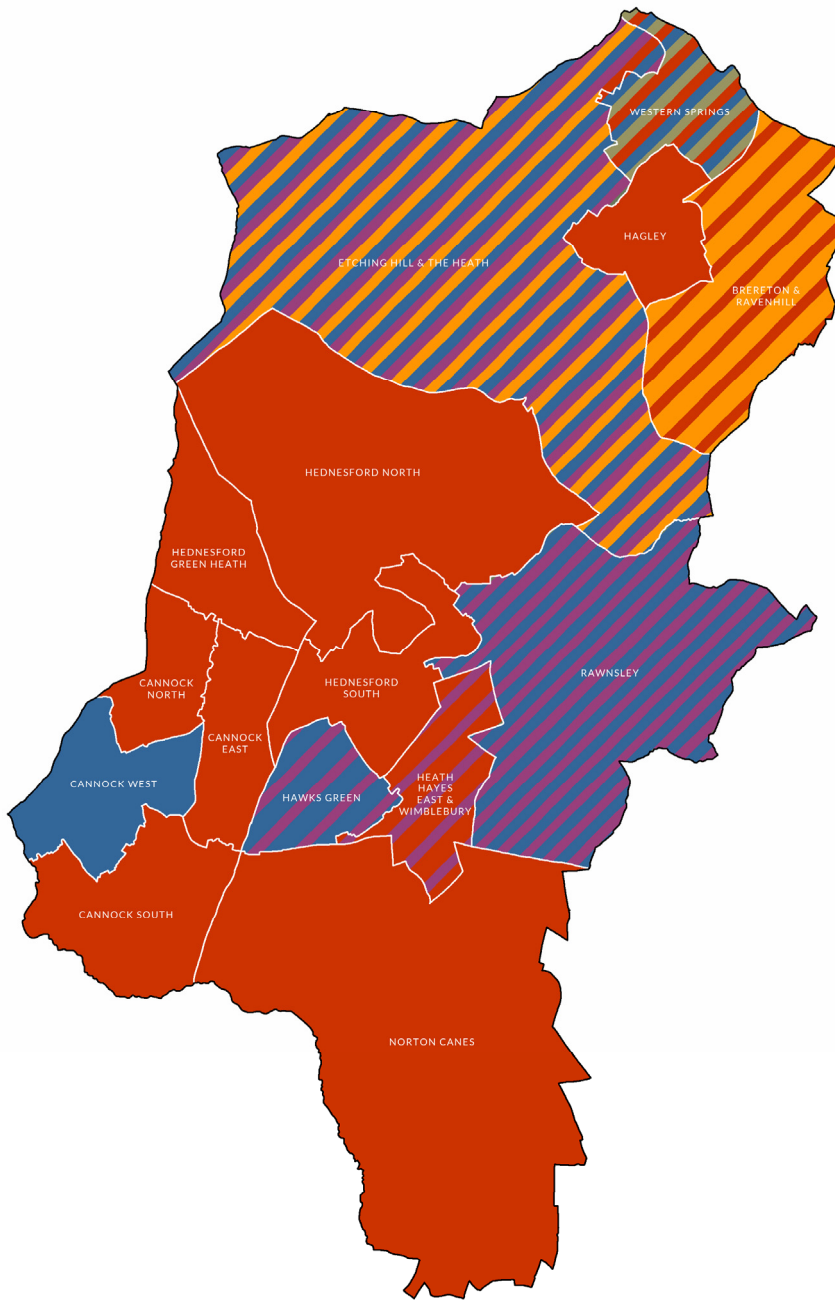
<b>Austin, Ysanne M.</b>	<b>LD</b>	<b>1,294</b>	<b>39.6</b>	<b>- 1.3</b>	<b>- 2.9</b>
Sargeant, Michael G.	Lab	1,275	39.0	+18.9	+ 6.2
Strachan, James A.	Con	353	10.8	- 5.9	- 5.5
Mitchell, Shayne M.	Green	347	10.6	- 11.7	- 3.6

# How Cambridge's wards voted

	Date	%Poll	Con	Lab	LD	UKIP	Green	Ind	Oth
Abbey	2014	33.8	14.1	48.7	16.5		20.7		
	2012	26.7	12.4	54.4	9.3		23.9		
	2011	37.8	16.4	41.8	10.3		31.5		
	2010	56.3	20.4	22.8	27.2		29.7		
Arbury	2014	41.6	13.5	45.6	25.3		15.6		
	2012	33.1	10.7	59.9	18.9		10.5		
	2011	48.0	13.8	40.5	31.4	2.7	11.6		
	2010	63.1	19.3	27.0	38.9		14.8		
Castle	2014	41.4	10.4	20.9	26.5		15.1	27.2	
	2012	28.4	9.3	17.7	14.7		8.8	49.5	
	2011	45.0	21.4	25.2	33.6		19.8		
	2010	64.5	21.8	15.4	44.7		18.0		
Cherry Hinton	2014	40.2	24.2	60.6	15.1				
	2012	33.6	18.1	73.2	8.7				
	2011	49.1	30.3	53.0	7.8		28.6		
	2010	67.2	29.4	38.4	24.4		7.8		
Coleridge	2014	38.6	16.7	51.6	14.3		13.9	3.5	
	2012	31.5	20.5	59.6	8.9		11.1		
	2011	45.0	30.3	46.9	9.9		12.8		
	2010	64.7	28.4	32.3	25.5	2.9	10.9		
East Chesterton	2014	45.0	8.6	35.5	35.2	10.8	9.9		
	2012	32.0	14.8	47.4	20.5	6.0	11.3		
	2011	45.4	16.5	38.4	30.9	3.6	10.6		
	2010	63.7	23.3	21.2	36.1		15.8		3.6
Kings Hedges	2014	31.4	13.2	41.2	19.5		12.0	14.2	
	2012	27.2	11.7	48.4	33.7				6.2
	2011	37.4	17.3	40.0	32.3			6.1	4.4
	2010	57.6	23.9	29.0	36.3		8.1		2.7
Market	2014	42.3	17.8	32.2	24.2		25.7		
	2012	27.1	14.9	29.3	35.6		20.2		
	2011	41.6	23.0	24.7	28.0		24.2		
	2010	62.7	22.7	14.5	43.0		19.8		
Newnham	2014	44.5	13.3	33.3	35.6		17.7		
	2012	31.2	12.8	31.1	44.5		11.7		
	2011	44.3	22.1	26.9	35.2		15.8		
	2010	63.9	24.0	15.6	44.9		15.5		
Petersfield	2014	41.5	9.0	46.3	19.2		25.5		
	2012	29.8	11.4	56.6	17.6		14.4		
	2011	44.6	12.3	48.9	21.5		17.4		
	2010	62.3	14.3	29.4	35.6		20.7		
Queen Edith's	2014	48.1	16.3	29.7	42.6		11.4		
	2012	42.2	18.8	39.7	35.2		6.3		
	2011	50.5	25.9	20.0	41.1		13.0		
	2010	66.7	28.1	12.4	49.0	2.8	7.7		
Romsey	2014	44.0	7.1	41.6	37.7		13.6		
	2012	37.8	7.1	33.0	41.4				18.5
	2011	46.5	12.0	33.3	29.1		13.7		11.9
	2010	65.0	14.1	21.9	38.1		16.4		9.5
Trumpington	2014	41.2	29.3	16.1	38.9		15.7		
	2012	33.5	36.6	16.3	32.6		14.5		
	2011	46.0	31.7	17.5	36.1		14.6		
	2010	68.5	31.3	14.2	43.2		11.3		
West Chesterton	2014	51.2	10.8	39.0	39.6		10.6		
	2012	37.5	16.3	32.8	36.7		14.2		
	2011	53.0	18.1	27.2	38.5		16.1		
	2010	68.2	16.7	20.1	40.9		22.3		

# CANNOCK CHASE

Labour majority - no change



28 seats	Conservative			Labour			Liberal Democrat			UKIP			Others			% Poll
	Year	Total	%	Year	Total	%	Year	Total	%	Year	Total	%	Year	Total	%	
2014																
2012																
2011																
2010																
2008																
2007																
2006																
2004																
2003																
2002																
2000																
1999																
1998																
1996																



# Results

## Brereton & Ravenhill

Cannock Chase

No change  
2.9% LD to Lab



				+/ - 2010	+/ - 2012
<b>*Molineux, Gerald N.</b>	<b>LD</b>	<b>609</b>	<b>39.5</b>	<b>- 5.0</b>	<b>- 1.1</b>
Dudson, Michelle J.	Lab	482	31.3	+ 0.8	- 14.1
Whitehouse, Linda	UKIP	451	29.2		

## Cannock East

Cannock Chase

No change  
swing incalculable



Pre-2002 comparator: Chadsmoor

				+/ - 2010	+/ - 2012
<b>*Davis, Muriel A.</b>	<b>Lab</b>	<b>726</b>	<b>46.0</b>	<b>- 8.6</b>	<b>- 28.2</b>
Morris, Dave	UKIP	584	37.0		
Hoare, Mike	Con	268	17.0	- 28.4	- 8.8

## Cannock North

Cannock Chase

No change  
swing incalculable



Pre-2002 comparator: Broomhill

				+/ - 2010	+/ - 2012
<b>*Allen, Frank</b>	<b>Lab</b>	<b>791</b>	<b>50.9</b>	<b>- 5.8</b>	<b>- 30.0</b>
Capewell, Amanda J.	UKIP	563	36.2		
Jones, Phil	Con	200	12.9	- 12.9	- 6.2

## Cannock South

Cannock Chase

No change  
swing incalculable




				+/ - 2010	+/ - 2012
<b>Witton, Paul T.</b>	<b>Lab</b>	<b>657</b>	<b>42.2</b>	<b>+ 0.4</b>	<b>- 24.4</b>
Whittaker, Kevin	UKIP	551	35.4		
Beddows, John	Con	350	22.5	+ 15.7	- 3.8

## Cannock West

Cannock Chase

No change  
swing incalculable




Pre-2002 comparator: Parkside

				+/ - 2010	+/ - 2012
<b>*Sutton, Hyra</b>	<b>Con</b>	<b>909</b>	<b>45.3</b>	<b>- 19.1</b>	<b>- 13.3</b>
Pursehouse, Richard	UKIP	586	29.2		
Woods, Craig D.	Lab	512	25.5	- 10.1	- 15.9

## Etching Hill & The Heath

Cannock Chase

UKIP gain  
swing incalculable




Pre-2002 comparator: Etching Hill

				+/ - 2010	+/ - 2012
<b>Whitehouse, Stephanie</b>	<b>UKIP</b>	<b>494</b>	<b>33.0</b>		
Rowley, John	Con	473	31.6	- 6.1	- 3.7
Barfield, Dee	Lab	333	22.2	- 1.3	- 9.2
Ansell, Pat	LD	199	13.3	- 25.4	- 12.4

## Hagley

Cannock Chase


No election in 2014



## Hawks Green

Cannock Chase

UKIP gain  
swing incalculable



Pre-2002 comparator: Heath Hayes

				+/ - 2010	+/ - 2012
<b>Buttery, Martin</b>	<b>UKIP</b>	<b>634</b>	<b>43.0</b>		
*Sutherland, Mike	Con	465	31.6	- 15.9	- 8.4
Johnson, Tony B.	Lab	374	25.4	+ 0.4	- 11.3

## Heath Hayes East & Wimblebury

Cannock Chase

UKIP gain  
swing incalculable

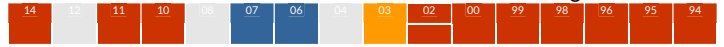


				+/ - 2010	+/ - 2012
<b>Dean, Alan</b>	<b>UKIP</b>	<b>621</b>	<b>42.1</b>		
Tait, Linda	Lab	494	33.5	- 2.2	- 27.9
Borton, Helen	Con	310	21.0	- 16.1	- 17.6
Wallace, Ian D.	LD	51	3.5	- 23.7	

## Hednesford Green Heath

Cannock Chase

No change  
swing incalculable



Pre-2002 comparator: Pye Green Valley

				+/ - 2010	+/ - 2011
<b>*Adamson, George</b>	<b>Lab</b>	<b>524</b>	<b>43.0</b>	<b>+ 7.1</b>	<b>- 1.3</b>
Sage, Mick	UKIP	335	27.5		
Burnett, Graham	Con	283	23.2	- 12.6	- 10.6
Turville, Ronald C.	Ch Ind	77	6.3		- 6.0

## Hednesford North

Cannock Chase

No change  
swing incalculable



Pre-2002 comparator: Brindley Heath

				+/ - 2010	+/ - 2012
<b>*Cartwright, Sheila</b>	<b>Lab</b>	<b>653</b>	<b>40.5</b>	<b>+ 1.7</b>	<b>- 21.6</b>
Pugh, John	UKIP	562	34.9		
Burnett, John	Con	397	24.6	- 7.6	- 1.8

## Hednesford South

Cannock Chase


No election in 2014



## Norton Canes

Cannock Chase

Lab gain  
swing incalculable




				+/ - 2010	+/ - 2012
<b>Preece, John</b>	<b>Lab</b>	<b>710</b>	<b>41.1</b>	<b>+ 2.0</b>	<b>- 14.6</b>
Robinson, Martin J.	UKIP	554	32.0		
*Gilbert, Peter	Con	440	25.4	- 19.9	- 14.6
Ansell, Ken	LD	25	1.4	- 14.2	- 3.0

## Rawnsley

Cannock Chase

UKIP gain  
swing incalculable



+/- 2010 +/- 2011

**Hardman, Bill**

**UKIP 447 35.7**

Holliday, Sue

Lab 419 33.5 + 2.4 - 3.5

Lea, Colin

Con 336 26.9 - 14.9 - 12.3

Johnson, Dameon R.

LD 49 3.9 - 23.2 - 19.9

## Western Springs

Cannock Chase

No change  
swing incalculable



+/- 2010 +/- 2012

**\*Grocott, Mick**

**Ind 389 26.3**

Bowater, Jim

Con 346 23.4 - 10.3 - 11.3

Martin, Chris

Lab 340 23.0 - 0.4 - 16.0

Harrison, Shane

UKIP 309 20.9

Easton, Ray

LD 97 6.5 - 36.4 - 13.0

# How Cannock Chase's wards voted

	Date	%Poll	Con	Lab	LD	UKIP	Green	Ind	Oth
Brereton & Ravenhill	2014	30.3		31.3	39.5	29.2			
	2012	26.7	14.0	45.4	40.6				
	2011	33.5	23.3	35.3	41.4				
	2010	60.7	25.0	30.5	44.5				
Cannock East	2014	29.8	17.0	46.0		37.0			
	2012	24.1	25.8	74.2					
	2011	31.6	39.5	60.5					
	2010	55.9	45.4	54.6					
Cannock North	2014	27.8	12.9	50.9		36.2			
	2012	23.4	19.1	80.9					
	2011	29.2	22.7	66.8					10.5
	2010	55.0	25.8	56.7	17.5				
Cannock South	2014	26.6	22.5	42.2		35.4			
	2012	22.9	26.3	66.6	7.1				
	2011	31.0	34.2	53.3	12.5				
	2010	55.4	38.2	41.8	20.0				
Cannock West	2014	35.1	45.3	25.5		29.2			
	2012	30.2	58.6	41.4					
	2011	42.1	58.9	31.2	9.8				
	2010	69.3	64.4	35.6					
Etching Hill & The Heath	2014	28.4	31.6	22.2	13.3	33.0			
	2012	22.9	35.3	31.4	25.7				7.7
	2011	32.5	49.4		50.6				
	2010	63.5	37.7	23.5	38.7				
Hagley	2014	-							
	2012	12.8	47.4	9.6					30.2
	2011	32.3	22.6	44.9	32.6				
	2010	-							
Hawks Green	2014	26.3	31.6	25.4		43.0			
	2012	18.1	40.0	36.7	6.9				16.3
	2011	29.0	49.9	32.6	17.6				
	2010								
Heath Hayes East & Wimblebury	2014	29.7	21.0	33.5	3.5	42.1			
	2012	23.2	38.6	61.4					
	2011	32.3	37.4	42.1	20.5				
	2010	62.7	37.1	35.7	27.2				
Hednesford Green Heath	2014	31.2	23.2	43.0		27.5		6.3	
	2012	-							
	2011	33.4	33.8	44.3	9.6			12.3	
	2010	65.3	35.8	35.9	20.1				8.2
Hednesford North	2014	30.0	24.6	40.5		34.9			
	2012	27.1	26.4	62.1				11.5	
	2011	30.8	31.0	58.5	10.5				
	2010	58.8	32.2	38.8	16.8				12.2
Hednesford South	2014	-							
	2012	26.4	33.1	52.3				14.6	
	2011	33.7	31.4	43.7	17.4			7.6	
	2010	-							

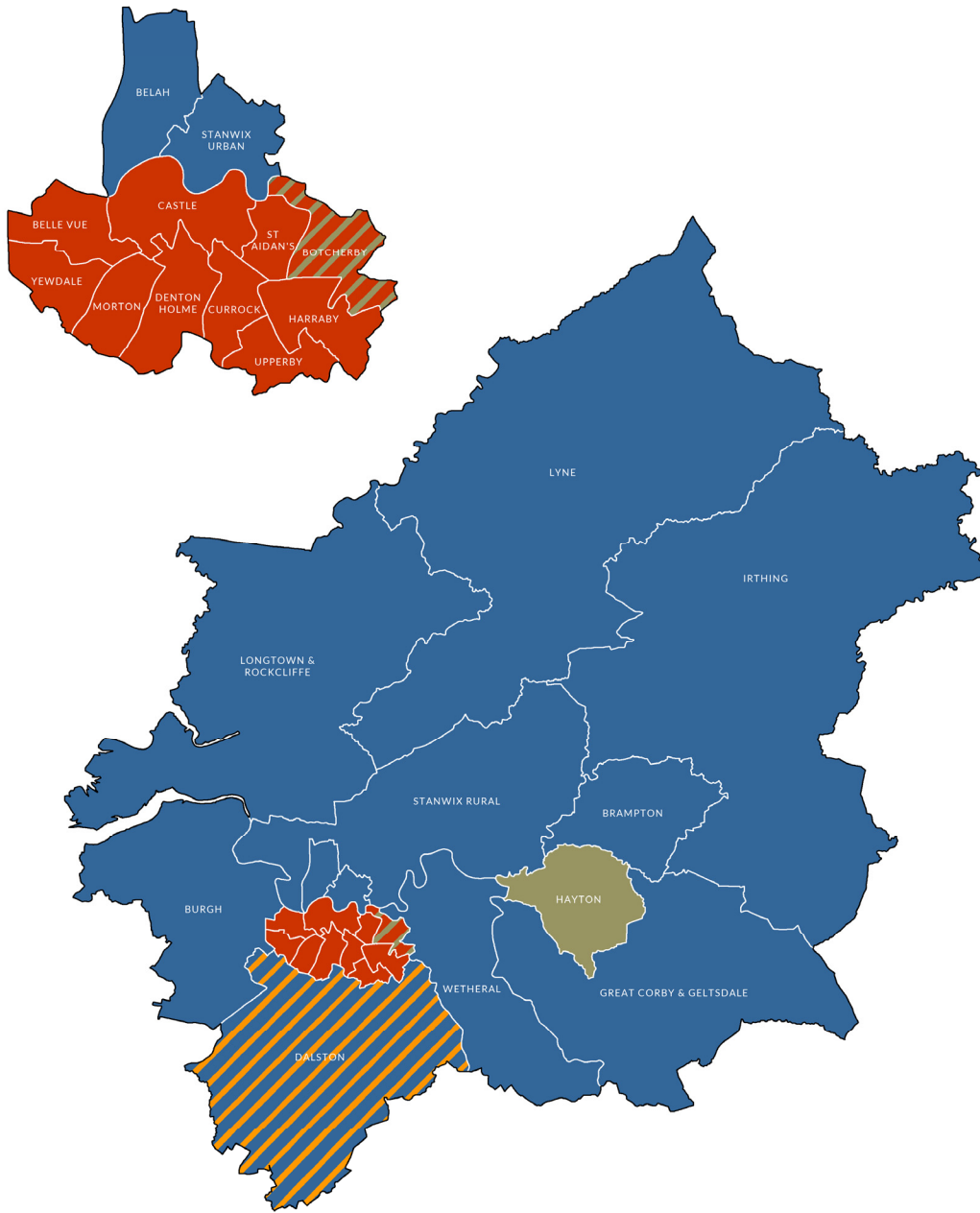
How Cannock Chase's wards voted - continued

	Date	%Poll	Con	Lab	LD	UKIP	Green	Ind	Oth
Norton Canes	2014	30.1	25.4	41.1	1.4	32.0			
	2012	27.8	40.0	55.7	4.4				
	2011	33.6	46.8	49.7	3.5				
	2010	61.0	45.3	39.1	15.6				
Rawnsley	2014	32.6	26.9	33.5	3.9	35.7			
	2012	-							
	2011	39.5	39.2	37.0	23.8				
	2010	65.1	41.8	31.1	27.1				
Western Springs	2014	28.5	23.4	23.0	6.5	20.9		26.3	
	2012	21.6	34.8	39.0	19.5				6.7
	2011	31.9	39.0	27.0	34.0				
	2010	61.8	33.7	23.4	42.9				

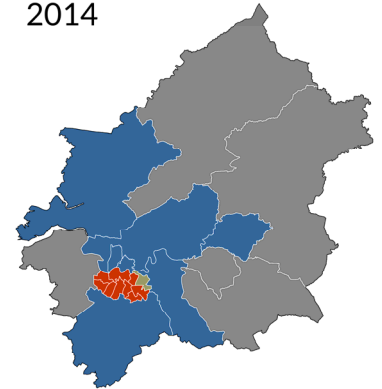
# CARLISLE

Labour majority - no change

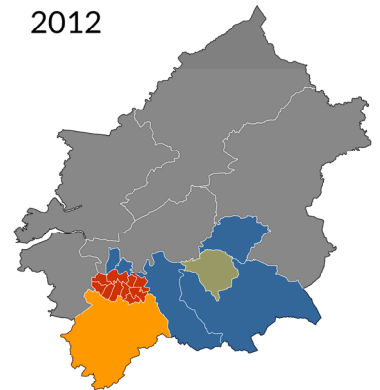
14	12	11	10	08	07	06	04	03	02	00	99	98	96	95	94	92	91	90	88	87	86	84	83	82	80	79	78	76	73
----	----	----	----	----	----	----	----	----	----	----	----	----	----	----	----	----	----	----	----	----	----	----	----	----	----	----	----	----	----



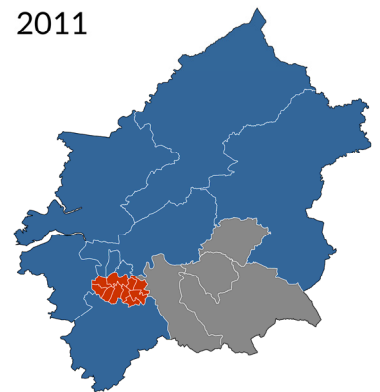
2014



2012




2011



28 seats	Conservative			Labour			Liberal Democrat			UKIP			Others			% Poll
	Year	Total	%	Year	Total	%	Year	Total	%	Year	Total	%	Year	Total	%	
2014																
2012																
2011																
2010																
2008																
2007																
2006																
2004																
2003																
2002																
2000																
1999																
1998																
1996																


# Results

## Belah



		2014	2010	Change	2012	Change
<b>*Ellis, Gareth M.</b>	<b>Con</b>	<b>823</b>	<b>42.4</b>	<b>-15.3</b>	<b>-0.2</b>	
Stevenson, Allan	Lab	535	27.6	-14.7	-12.5	
Douglass, Philip F.	UKIP	442	22.8	+9.7		
Unwin, Claire	Green	140	7.2	+3.0		

## Belle Vue




		2014	2010	Change	2012	Change
<b>*Riddle, Jessica</b>	<b>Lab</b>	<b>632</b>	<b>40.7</b>	<b>-2.2</b>	<b>-17.0</b>	
Christian, Nigel E.	Con	505	32.6	-1.8	-1.5	
Chapman, Paul M.	UKIP	358	23.1			
Curwen, Gillian	Green	56	3.6	+1.2	-1.5	

## Botcherby



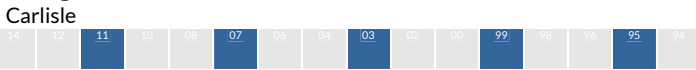
		2014	2010	Change	2012	Change
<b>*Betton, Robert W.</b>	<b>Ind</b>	<b>773</b>	<b>52.3</b>	<b>+7.9</b>		
Alcroft, Ruth E.	Lab	358	24.2	-8.4	-30.1	
Strong, Robert I.	UKIP	217	14.7		+6.3	
Evans, Teresa E.	Con	131	8.9	-8.7	-2.2	

## Brampton



		2014	2010	Change	2012	Change
<b>*Mitchelson, Michael R.</b>	<b>Con</b>	<b>700</b>	<b>53.1</b>	<b>-1.4</b>	<b>+2.0</b>	
Champney, Gerard	Lab	244	18.5	-4.0	-15.9	
Forster, Christian M.	UKIP	206	15.6		+1.0	
Brewis, Dallas J.	Green	113	8.6			
Osler, James E.	LD	56	4.2	-18.8		

## Burgh




## Castle



Pre-1999 comparator: Trinity

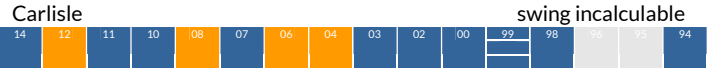
		2014	2010	Change	2012	Change
<b>Caig, Gerald</b>	<b>Lab</b>	<b>435</b>	<b>37.3</b>	<b>+2.9</b>	<b>-19.5</b>	
Reid-Sinclair, Robert	UKIP	268	23.0			
Reynolds, Kevin	Con	221	19.0	-4.7	+4.9	
Begum, Manwara	LD	127	10.9	-24.1	-8.7	
Hunt, Richard S.	Green	87	7.5	+0.6	-1.9	
Charlesworth, Robert H.	TUSC	28	2.4			

## Currock




		2014	2010	Change	2012	Change
<b>*Bradley, Heather M.</b>	<b>Lab</b>	<b>599</b>	<b>50.3</b>	<b>+0.3</b>	<b>-19.4</b>	
Scott, Robert J.	UKIP	310	26.0			
Martin, Genna E.	Con	197	16.5	-8.7	+1.3	
Graham, Hazel J.	Green	49	4.1			
Kennedy, Brent	TUSC	36	3.0	-0.5		

## Dalston



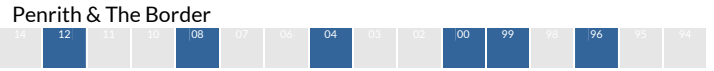
		2014	2010	Change	2012	Change
<b>*McKerrell, Ann V.</b>	<b>Con</b>	<b>707</b>	<b>32.4</b>	<b>-15.1</b>	<b>+8.3</b>	
Wood, David J.	LD	467	21.4	-12.9	-30.4	
*Craig, David B.	Ind	409	18.7			
Dickinson, Robert	UKIP	319	14.6		+5.9	
Williams, Jo-Anne	Lab	281	12.9	-5.3	-2.4	

## Denton Holme




		2014	2010	Change	2012	Change
<b>Southward, Christopher J.</b>	<b>Lab</b>	<b>638</b>	<b>44.7</b>	<b>-10.8</b>	<b>-18.0</b>	
Warmingham, John D.	UKIP	328	23.0		+15.1	
Eden, Barbara	Con	273	19.1	-11.4	+2.2	
Tucker, James L.	Green	134	9.4		+0.5	
Higginson, John G.	TUSC	54	3.8	-5.4		

## Great Corby & Geltsdale




## Harraby



		2014	2010	Change	2012	Change
<b>Burns, Robert S.</b>	<b>Lab</b>	<b>662</b>	<b>42.8</b>	<b>-7.5</b>	<b>-20.8</b>	
Haughan, Edward	UKIP	451	29.2		+20.6	
Fisher, Lawrence N.	Con	353	22.8	-9.7	+3.0	
Reardon, John B.	Green	81	5.2	-1.0	+1.2	

## Hayton



## Irthing

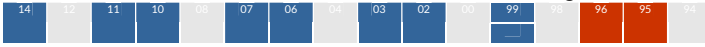
Penrith & The Border



No election in 2014

## Longtown & Rockliffe

Penrith & The Border



Pre-1999 comparator: Arthuret

				+/- 2010		+/- 2011	
<b>*Bloxham, Raynor D.</b>	<b>Con</b>	<b>467</b>	<b>47.2</b>	<b>- 3.5</b>	<b>- 8.0</b>		
Parker, Susan E.	UKIP	313	31.6		+15.3		
Bartlett, Graham	Lab	185	18.7	+ 5.6	- 9.3		
Richardson, Marjorie J.	LD	24	2.4	- 35.0			

## Lyne


Penrith & The Border



No election in 2014

## Morton

Carlisle



				+/- 2010		+/- 2012	
<b>*Stothard, George C.</b>	<b>Lab</b>	<b>734</b>	<b>45.6</b>	<b>+ 8.1</b>	<b>- 20.1</b>		
Bertham, William S.	UKIP	424	26.3		+15.7		
Fisher, Charlotte A.	Con	368	22.8	+ 5.4	+12.9		
Atkinson, Helen E.	Green	51	3.2		+ 0.7		
Barton, David J.	TUSC	34	2.1				

## St Aidan's

Carlisle



				+/- 2010		+/- 2012	
<b>*Quilter, Anne</b>	<b>Lab</b>	<b>550</b>	<b>40.3</b>	<b>- 4.1</b>	<b>- 10.5</b>		
Bradford, Michael A.	UKIP	309	22.6		+13.9		
Shepherd, David	Con	274	20.1	- 9.4	+ 0.6		
Boothman, Neil	Green	232	17.0	- 3.5	- 4.0		

## Stanwix Rural


Penrith & The Border



				+/- 2010		+/- 2011	
<b>*Bowman, Marilyn L.</b>	<b>Con</b>	<b>747</b>	<b>52.9</b>	<b>- 7.8</b>	<b>+ 2.9</b>		
Weaver, Carol	UKIP	333	23.6		+14.4		
Furneau, Elizabeth A.	Lab	253	17.9	- 0.4	- 1.5		
McCutcheon, Charmian J.	Green	79	5.6		- 1.8		

## Stanwix Urban

Carlisle



				+/- 2010		+/- 2012	
<b>*Mallinson, Elizabeth A.</b>	<b>Con</b>	<b>915</b>	<b>44.3</b>	<b>- 9.2</b>	<b>+ 1.6</b>		
Nicholson, Craig F.	Lab	566	27.4	- 6.6	- 7.1		
Mills, Fiona R.	UKIP	349	16.9		+ 6.5		
Davison, Helen	Green	235	11.4	- 1.1	0.0		

## Upperby


Carlisle



				+/- 2010		+/- 2012	
<b>*Wilson, David</b>	<b>Lab</b>	<b>653</b>	<b>52.8</b>	<b>+ 1.9</b>	<b>- 20.0</b>		
Denholm, John G.	UKIP	316	25.6				
Danmole-Ellis, Shaidat	Con	193	15.6	- 5.9	- 0.1		
Hughes, Emma R.	Green	52	4.2				
Thorburn, Daniel M.	TUSC	22	1.8				

## Wetheral


Carlisle



				+/- 2010		+/- 2012	
<b>Higgs, Stephen M.</b>	<b>Con</b>	<b>727</b>	<b>43.7</b>	<b>- 17.0</b>	<b>- 12.4</b>		
Round, Geoffrey E.	UKIP	305	18.3	+ 6.8	+ 4.5		
Yates, Ian G.	Ind	286	17.2				
Bowditch, Christine	Lab	236	14.2	- 13.7	- 6.9		
Brewis, Ian D.L.	Green	79	4.7		- 4.3		
Wheatcroft, Henry R.	LD	31	1.9				

## Yewdale

Carlisle



				+/- 2010		+/- 2012	
<b>*Bowditch, Steven J.W.</b>	<b>Lab</b>	<b>833</b>	<b>44.2</b>	<b>- 5.1</b>	<b>- 15.0</b>		
Finlayson, Christina A.	Con	557	29.6	- 10.7	- 5.8		
Owen, Michael J.	UKIP	494	26.2				

# How Carlisle's wards voted

	Date	%Poll	Con	Lab	LD	UKIP	Green	Ind	Oth
Belah	2014	39.2	42.4	27.6		22.8	7.2		
	2012	38.5	42.6	40.1		13.1	4.2		
	2011	42.2	49.2	31.6				19.1	
	2010	70.5	57.7	42.3					
Belle Vale	2014	31.0	32.6	40.7		23.1	3.6		
	2012	31.8	34.1	57.7	3.1		5.1		
	2011	34.2	44.6	55.4					
	2010	60.1	34.4	42.9	15.9		2.4		4.5
Botcherby	2014	31.8	8.9	24.2		14.7		52.3	
	2012	27.1	11.1	54.3		8.4	1.9	24.4	
	2011	30.5	19.9	50.0				30.0	
	2010	55.0	17.6	32.6				44.4	5.3
Brampton	2014	36.2	53.1	18.5	4.2	15.6	8.6		
	2012	33.0	51.1	34.4		14.6			
	2011	-							
	2010	65.6	54.5	22.5	23.0				
Burgh	2014	-							
	2012	-							
	2011	55.7	57.5	23.0	11.8		7.8		
	2010	-							
Castle	2014	26.8	19.0	37.3	10.9	22.9	7.5		2.4
	2012	26.0	14.1	56.8	19.6		9.4		
	2011	29.4		42.4	33.8		10.4		13.4
	2010	53.8	23.7	34.4	35.0		6.9		
Currock	2014	25.7	16.5	50.3		26.0	4.1		3.0
	2012	26.7	15.2	69.7					15.2
	2011	31.2	22.4	57.1	4.9				15.7
	2010	55.2	25.2	50.0	14.7				10.1
Dalston	2014	45.2	32.4	12.9	21.4	14.6		18.7	
	2012	41.6	24.1	15.3	51.8	8.7			
	2011	47.2	49.1	21.2	22.2	7.5			
	2010	74.7	47.5	18.2	34.3				
Denton Holme	2014	28.5	19.1	44.7		23.0	9.4		3.8
	2012	27.8	16.9	62.7	3.6	7.9	8.9		
	2011	32.4	21.1	57.9	6.1	6.4	4.8		3.8
	2010	58.5	30.5	55.5					14.0
Great Corby & Geltsdale	2014	-							
	2012	37.7	60.6	39.4					
	2011	-							
	2010	-							
Harraby	2014	30.4	22.8	42.8		29.2	5.2		
	2012	30.0	19.8	63.6	4.0	8.6	4.0		
	2011	34.0	33.2	66.8					
	2010	61.5	32.5	50.3			6.2		11.1
Hayton	2014	-							
	2012	50.7	19.7			4.5		75.8	
	2011	-							
	2010	-							



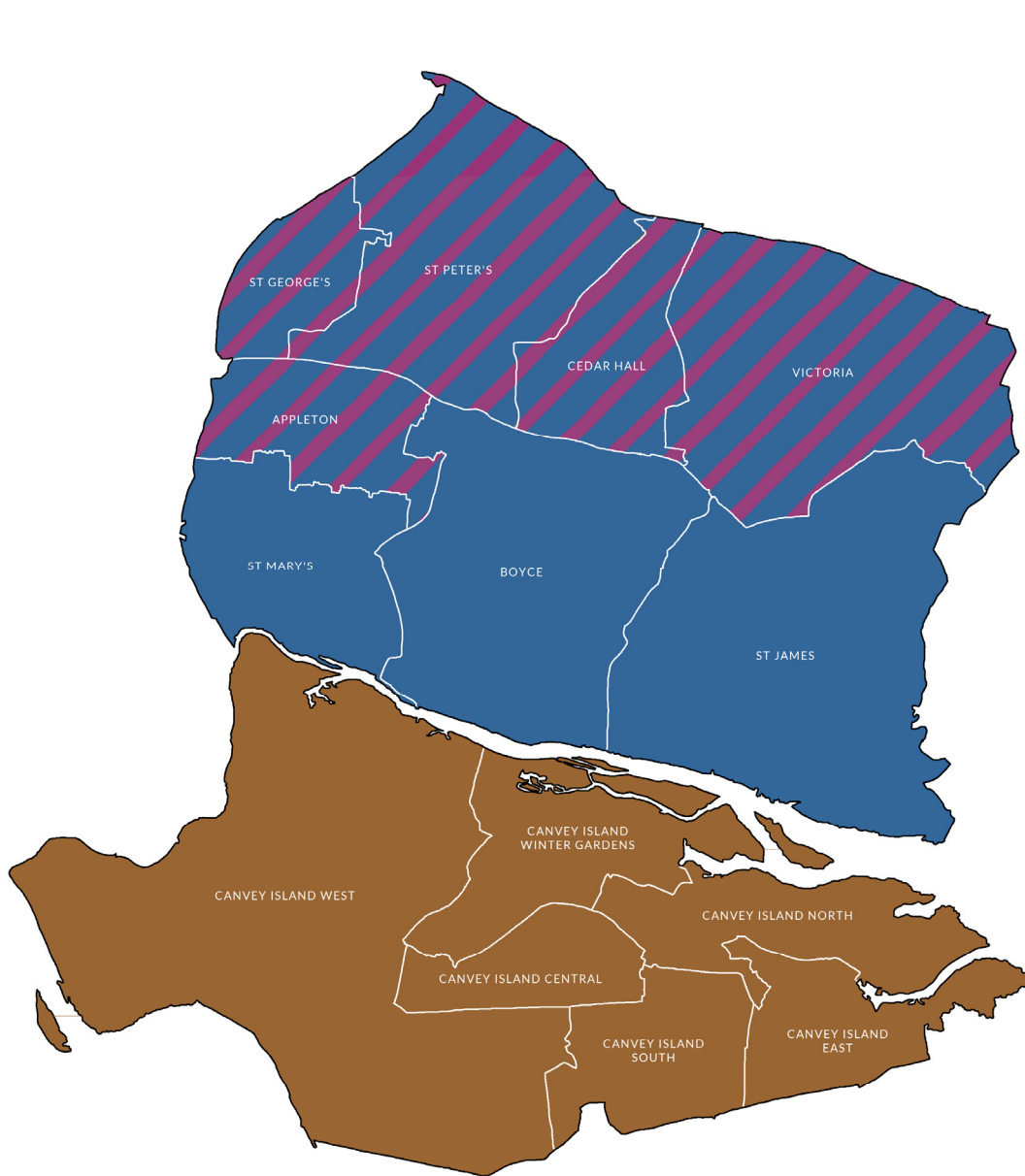
How Carlisle's wards voted - continued

	Date	%Poll	Con	Lab	LD	UKIP	Green	Ind	Oth
Irthing	2014	-							
	2012	-							
	2011	48.8	55.6	22.2				22.2	
	2010	-							
Longtown & Rockliffe	2014	29.4	47.2	18.7	2.4	31.6			
	2012	-							
	2011	33.8	55.2	28.0		12.7	4.0		
	2010	64.0	43.7	13.1	37.4				5.8
Lyne	2014	-							
	2012	-							
	2011	48.5	63.1	16.8				20.1	
	2010	-							
Morton	2014	33.4	22.8	45.6		26.3	3.2		2.1
	2012	36.9	9.9	65.7	11.3	10.6	2.5		
	2011	39.3	18.2	59.5	11.8		2.8		7.8
	2010	66.3	17.4	37.5	35.1				10.0
St Aidan's	2014	29.5	20.1	40.3		22.6	17.0		
	2012	27.8	19.5	50.8		8.7	21.0		
	2011	34.5	29.0	43.3			22.6	5.1	
	2010	58.2	29.5	44.4			20.5		5.5
Stanwix Rural	2014	38.1	52.9	17.9		23.6	5.6		
	2012	-							
	2011	42.6	64.0	19.4		9.2	7.4		
	2010	71.6	60.7	18.3	21.1				
Stanwix Urban	2014	43.9	44.3	27.4		16.9	11.4		
	2012	41.9	42.7	35.5		10.4	11.4		
	2011	48.2	50.0	41.0			9.0		
	2010	76.1	53.5	34.0			12.5		
Upperby	2014	30.4	15.6	52.8		25.6	4.2		1.8
	2012	28.6	15.7	72.8	11.5				
	2011	32.5	19.4	56.0	17.6				7.0
	2010	56.3	21.5	50.9	20.6				7.1
Wetheral	2014	42.8	43.7	14.2	1.9	18.3	4.7	17.2	
	2012	39.8	56.1	21.1		13.8	9.0		
	2011	-							
	2010	76.5	60.7	27.9		11.5			
Yewdale	2014	39.3	29.6	44.2		26.2			
	2012	42.7	35.4	59.2	2.8		2.7		
	2011	43.5	40.3	59.7					
	2010	69.9	40.3	49.3			5.2		5.2

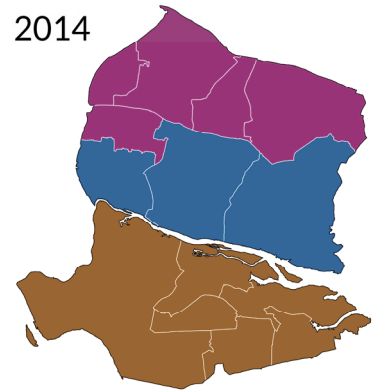
# CASTLE POINT

Conservatives lose to no overall control

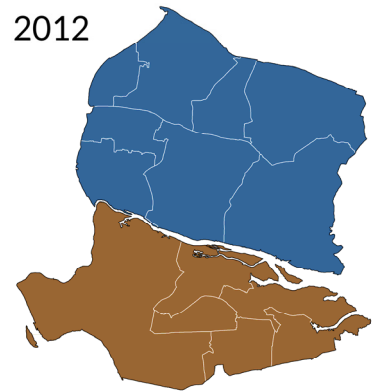
14	12	11	10	08	07	06	04	03	99	95	91	87	83	79	76	73
----	----	----	----	----	----	----	----	----	----	----	----	----	----	----	----	----



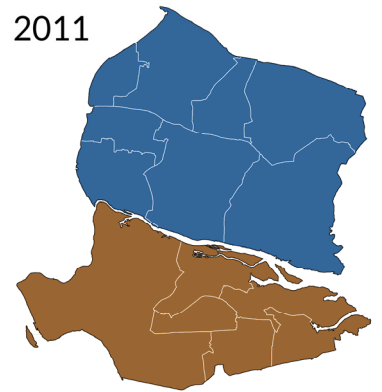
2014



2012



2011



28 seats	Conservative			Labour			Liberal Democrat			UKIP			Others			% Poll
	Year	Total	%	Year	Total	%	Year	Total	%	Year	Total	%	Year	Total	%	
2014																
2012																
2011																
2010																
2008																
2007																
2006																
2004																
2003																
2002																
2000																
1999																
1998																
1996																

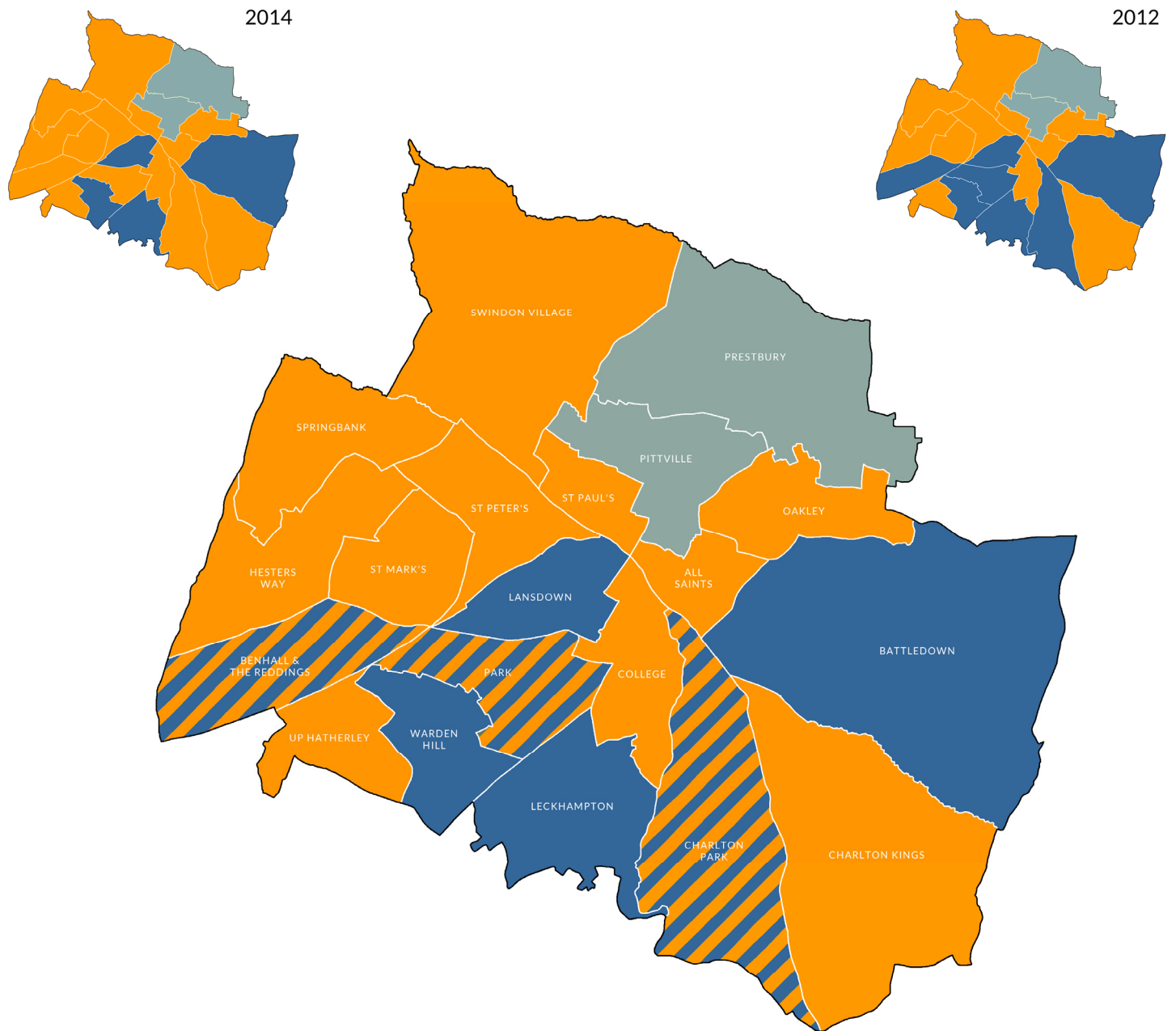
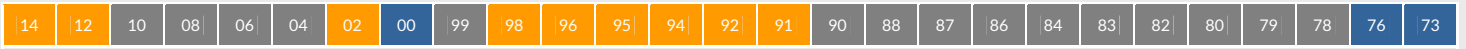


# How Castle Point's wards voted

	Date	%Poll	Con	Lab	LD	UKIP	Green	Ind	CI Ind
Appleton	2014	37.2	37.4	18.6		44.0			
	2012	26.9	61.7	38.3					
	2011	41.6	65.6	34.4					
	2010	69.9	45.9	19.9				34.3	
Boyce	2014	39.0	46.1	13.0		40.9			
	2012	26.2	74.1	25.9					
	2011	44.4	76.2	23.8					
	2010	72.0	56.2	12.7			31.1		
Canvey Island Central	2014	30.2	21.9	13.0					65.1
	2012	24.7	20.3	16.2					63.5
	2011	36.3	22.0	14.1					63.9
	2010	59.7	31.3	14.5					54.2
Canvey Island East	2014	31.6	21.1	12.1					66.8
	2012	26.2	23.5	12.8				15.7	48.0
	2011	37.9	29.8	14.0					56.2
	2010	62.0	34.5	13.3					52.1
Canvey Island North	2014	32.7	19.4	16.9					63.7
	2012	27.7	18.6	16.7					64.7
	2011	38.5	25.3	15.9					58.8
	2010	62.4	31.9	17.1					51.0
Canvey Island South	2014	33.7	27.6	10.1					62.3
	2012	27.1	25.1	10.7				16.5	47.8
	2011	39.1	33.2	11.2					55.6
	2010	63.0	36.8	13.0					50.2
Canvey Island West	2014	33.9	40.1	9.8					50.1
	2012	-							
	2011	43.4	49.3	8.0					42.7
	2010	61.6	41.9	12.9					45.2
Canvey Island Winter Gardens	2014	26.9	21.8	13.9					64.3
	2012	23.3	20.9	16.6					62.5
	2011	33.0	31.2	14.2					54.6
	2010	58.3	33.1	13.0					53.9
Cedar Hall	2014	39.8	33.6	17.1		49.4			
	2012	27.6	58.7	41.3					
	2011	44.8	46.3	18.0				35.8	
	2010	70.6	46.5	18.3			35.2		
St George's	2014	36.9	31.8	25.2		43.0			
	2012	25.4	53.7	46.3					
	2011	41.6	61.8	38.2					
	2010	69.8	47.1	25.0			27.9		
St James'	2014	38.7	43.9	16.9		39.2			
	2012	30.9	60.8	21.2			18.0		
	2011	46.1	66.7	19.1			14.2		
	2010	71.1	50.7	14.3			35.1		
St Mary's	2014	39.0	40.3	21.8		37.9			
	2012	30.7	52.2	47.8					
	2011	45.0	63.1	36.9					
	2010	66.3	48.7	22.4			28.9		
St Peter's	2014	36.4	36.9	18.0		45.1			
	2012	25.8	64.0	36.0					
	2011	42.0	65.5	22.9			11.6		
	2010	68.7	50.4	16.6	11.6		21.4		
Victoria	2014	40.3	41.7	14.1		44.2			
	2012	32.4	64.6	19.8			15.6		
	2011	45.3	66.9	20.6			12.5		
	2010	69.6	50.2	15.7			34.1		

# CHELTHENHAM

Liberal Democrat majority - no change

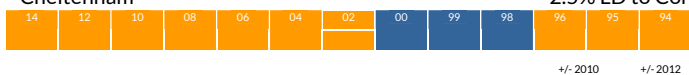


28 seats	Conservative			Labour			Liberal Democrat			UKIP			Others			% Poll
	Year	Total	%	Year	Total	%	Year	Total	%	Year	Total	%	Year	Total	%	
2014																
2012																
2011																
2010																
2008																
2007																
2006																
2004																
2003																
2002																
2000																
1999																
1998																
1996																

# Results

## All Saints Cheltenham

No change  
2.5% LD to Con



		LD	587	41.3	-11.1	-1.4
<b>Murch, Dan</b>	LD	587	41.3	-11.1	-1.4	
Thomas, Steve	Con	406	28.5	-6.1	-9.9	
Bransby, Bob	UKIP	154	10.8			
Wylie, Aina C.	Green	152	10.7	+4.7	+1.4	
Hale, Diana H.	Lab	124	8.7	+1.7	-0.9	

## Battledown Cheltenham


No change  
0.1% Con to LD



		Con	814	46.0	-6.1	-9.5
<b>Babbage, Matt</b>	Con	814	46.0	-6.1	-9.5	
McCloskey, Paul G.	LD	741	41.9	-6.0	+12.1	
Bransby, Lyn	UKIP	215	12.1			

## Benhall & The Reddings Cheltenham

No change  
9.3% Con to LD




Pre-2002 ward: Hatherley & The Reddings

		LD	1,188	66.7	+11.8	+30.0
<b>*Britter, Nigel C.</b>	LD	1,188	66.7	+11.8	+30.0	
De Souza, Angela C.	Con	594	33.3	-6.8	-13.5	

## Charlton Kings Cheltenham


No change  
6.0% Con to LD



		LD	926	45.3	-2.5	-1.1
<b>*McCloskey, Helena M.</b>	LD	926	45.3	-2.5	-1.1	
Cooper, Tim	Con	638	31.2	-14.4	-10.6	
Dunne, Justin C.	UKIP	361	17.7			
Mozley, Neville	Lab	119	5.8			

## Charlton Park Cheltenham


LD gain  
4.5% Con to LD



		LD	861	45.9	-2.1	-1.0
<b>Baker, Paul R.</b>	LD	861	45.9	-2.1	-1.0	
*Hall, Penny	Con	767	40.9	-11.1	-12.2	
Dunne, Justin C.	UKIP	154	8.2			
Bride, John M.	Lab	46	2.5			
Spiller, Wayne D.	Green	46	2.5			

## College Cheltenham

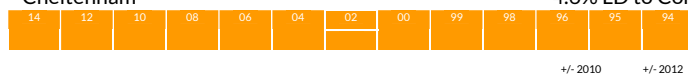
No change  
6.0% Con to LD



		LD	886	52.5	-1.8	-9.5
<b>*Barnes, Garth W.</b>	LD	886	52.5	-1.8	-9.5	
Croft, Emily	Con	417	24.7	-13.7	-13.3	
Field, Sarah J.	Green	223	13.2	-5.9		
Jones, Sue	UKIP	162	9.6			

## Hesters Way Cheltenham


No change  
4.6% LD to Con



		LD	633	51.6	-16.5	-7.7
<b>*Wheeler, Simon A.</b>	LD	633	51.6	-16.5	-7.7	
Honeywill, Janet	Con	302	24.6	-7.3	+2.1	
Harriss, Clive R.	Lab	179	14.6		-3.6	
Causon, Andrew	TUSC	113	9.2			

## Lansdown Cheltenham

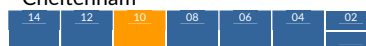
No change  
0.7% LD to Con



		Con	703	48.7	-0.8	-3.4
<b>Mason, Chris</b>	Con	703	48.7	-0.8	-3.4	
Gladwin, Mel	LD	592	41.0	-2.1	-6.9	
White, Keith	Lab	148	10.3			

## Leckhampton Cheltenham

Con gain  
swing incalculable



		Con	813	36.4	-8.4	-7.0
<b>Nelson, Chris</b>	Con	813	36.4	-8.4	-7.0	
*Bickerton, Ian	Ind	516	23.1			
Dobie, Iain A.P.	LD	505	22.6	-26.2	-16.1	
Statham, Ian C.	UKIP	217	9.7		-0.1	
Knight-Elliott, Barbara A.	Green	182	8.2	+1.8	+0.2	

## Oakley Cheltenham


No change  
swing incalculable



		LD	575	45.5	-9.9	-9.4
<b>*Hay, Colin P.</b>	LD	575	45.5	-9.9	-9.4	
Hopwood, John V.	UKIP	328	25.9			
Gamble, Alec	Lab	189	15.0	+0.8	-5.8	
Strachan, Lucy	Con	172	13.6	-16.8	-3.6	

## Park Cheltenham


LD gain  
5.6% Con to LD



		LD	1,026	44.9	+2.7	+23.0
<b>Wilkinson, Max</b>	LD	1,026	44.9	+2.7	+23.0	
*Garnham, Rob	Con	970	42.5	-8.5	-13.3	
Angelo-Thomson, Victoria V.T	Green	186	8.1	+1.3	-5.1	
Boyle, Kevin M.	Lab	102	4.5			

## Pittville Cheltenham

No change  
1.7% LD to PABG




		PABG	725	41.0	+8.1	-5.1
<b>Lillywhite, Adam L.K.</b>	PABG	725	41.0	+8.1	-5.1	
Parsons, Dennis F.	LD	662	37.5	+4.8	-11.8	
Wood, Paul	Con	380	21.5	-7.7	-4.2	

## Prestbury

Tewkesbury

No change  
16.5% Con to PABG



+/- 2010 +/- 2012

Payne, John		PABG	1,524	76.4	+23.4	+ 4.4
Probert, Simon J.		Con	306	15.3	- 9.5	0.0
Syed, Abu A.		LD	165	8.3	- 13.9	- 4.4

## St Mark's

Cheltenham

No change  
swing incalculable



+/- 2010 +/- 2012

*Holliday, Sandra J.		LD	673	43.6	- 11.7	- 7.9
Bowman, Peter		UKIP	371	24.0		
Forrest, Jerry		Con	239	15.5	- 13.8	- 6.2
Gay, Rodf		Lab	133	8.6	- 2.2	- 8.4
Jones, Demelza J.		Green	128	8.3	+ 3.5	+ 1.5

## St Paul's

Cheltenham

No change  
12.8% LD to Con



+/- 2010 +/- 2012

*Walklett, Jon		LD	299	30.2	- 34.7	- 21.0
Coffey, Andrew J.		Con	157	15.9	- 9.1	- 2.0
Gate, Ann		Lab	151	15.3		- 4.8
Beck, Neil J.		NHAP	135	13.7		
McDonald, Daud		Ind	130	13.1		
Becker, Adrian		Green	117	11.8	+ 1.7	+ 1.0

## St Peter's

Cheltenham

No change  
swing incalculable



+/- 2010 +/- 2012

*Thornton, Pat M.		LD	695	47.1	- 13.0	- 16.7
Lodge, Barry G.		UKIP	332	22.5		
Moffitt, Jonathan G.		Con	253	17.2	- 13.0	+ 2.5
Irons, Robert R.		Lab	195	13.2	+ 3.5	+ 3.3

## Springbank

Cheltenham

No change  
swing incalculable



+/- 2010 +/- 2012

*Jeffries, Peter J.		LD	648	47.6	- 21.6	- 17.7
Joiner, Peter W.		UKIP	338	24.8		
Fox, Elizabeth A.		Con	200	14.7	- 16.1	- 1.7
Cheetham, Anthony J.		Lab	145	10.7		- 7.5
Sucksmith, Joe		TUSC	30	2.2		

## Swindon Village

Tewkesbury

No change  
1.2% Con to LD



Pre-2002 ward: Swindon


+/- 2010 +/- 2012

*Lucas, Flo		LD	835	66.3	+ 1.2	- 9.8
Tartaglia, Sophie A.R.		Con	424	33.7	- 1.2	+ 9.8

## Up Hatherley

Cheltenham

No change  
10.9% Con to LD



Pre-2002 ward: Leckhampton with Up Hatherley


+/- 2010 +/- 2012

*McKinlay, Andrew		LD	990	50.4	+ 4.4	- 1.7
Young, John		Con	562	28.6	- 17.4	- 3.3
Hack, Jeff		UKIP	305	15.5		- 0.4
Mozley, Catherine		Lab	108	5.5	+ 1.5	

## Warden Hill

Cheltenham

Con gain  
3.2% LD to Con



+/- 2010 +/- 2012

*Ryder, Chris		Con	740	39.3	- 6.1	- 21.5
Oliver, Tony		LD	666	35.4	- 12.4	+ 14.0
Tasker, Roger L.		UKIP	337	17.9		
Bonsor, Timothy C.		Green	138	7.3	+ 0.5	- 10.5

# How Cheltenham's wards voted

	Date	%Poll	Con	Lab	LD	UKIP	Green	Ind	PABG	Others
All Saints	2014	35.0	28.5	8.7	41.3	10.8	10.7			
	2012	30.8	38.4	9.6	42.7		9.3			
	2010	63.8	34.6	7.0	52.4		6.0			
	2008	32.0	33.6	2.9	59.1		4.4			
Battledown	2014	42.1	46.0		41.9	12.1				
	2012	32.6	55.5		29.8		14.7			
	2010	73.6	52.1		47.9					
	2008	41.5	66.7	4.2	29.1					
Benhall & The Reddings	2014	44.8	33.3	66.7						
	2012	42.4	46.8		36.7	16.4				
	2010	75.9	40.1		54.9		5.0			
	2008	46.1	50.7		49.3					
Charlton Kings	2014	47.0	31.2	5.8	45.3	17.7				
	2012	42.4	41.8		46.4		11.8			
	2010	78.6	45.6		47.8		6.6			
	2008	46.4	49.0	3.6	47.4					
Charlton Park	2014	46.7	40.9	2.5	46.0	8.2	2.5			
	2012	42.5	53.1		46.9					
	2010	78.3	52.0		48.0					
	2008	47.0	67.9		32.1					
College	2014	41.0	24.7		52.5	9.6				
	2012	33.6	38.0		62.0					
	2010	70.2	38.4		54.3		7.3			
	2008	39.5	41.0		59.0					
Hesters Way	2014	24.8	24.6	14.6	51.6					9.2
	2012	20.9	22.5	18.2	59.3					
	2010	51.8	31.9		68.1					
	2008	24.4	29.3	5.6	65.1					
Lansdown	2014	33.4	48.7	10.3	41.0					
	2012	26.1	52.1		47.9					
	2010	60.2	49.5		43.1		7.4			
	2008	28.2	59.3		33.5		7.2			
Leckhampton	2014	53.0	35.6		22.1	11.8	8.0			
	2012	42.4	43.4		38.7	9.8	8.0			
	2010	81.4	44.8		48.8		6.4			
	2008	52.9	56.0		44.0					
Oakley	2014	29.4	13.6	15.0	45.5	25.9				
	2012	25.2	17.2	20.8	54.9		7.0			
	2010	53.5								
	2008	30.1	31.3	17.4	51.3					
Park	2014	45.4	42.5	4.5	44.9		8.1			
	2012	34.0	55.8		21.9	9.1	13.2			
	2010	71.9	51.0		42.2		6.8			
	2008	36.8	67.7		32.3					
Pittville	2014	41.7	21.5		37.5					41.0
	2012	37.2	25.7		18.1	3.9	6.2	6.2		46.1
	2010	69.0	29.2		32.7		5.1			32.9
	2008	37.7	38.7	4.0	33.5		4.0			19.7



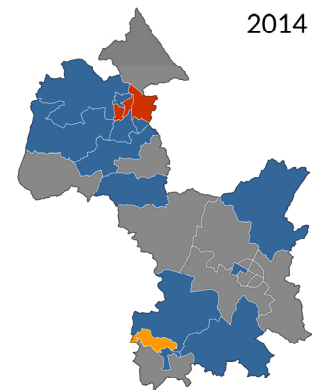
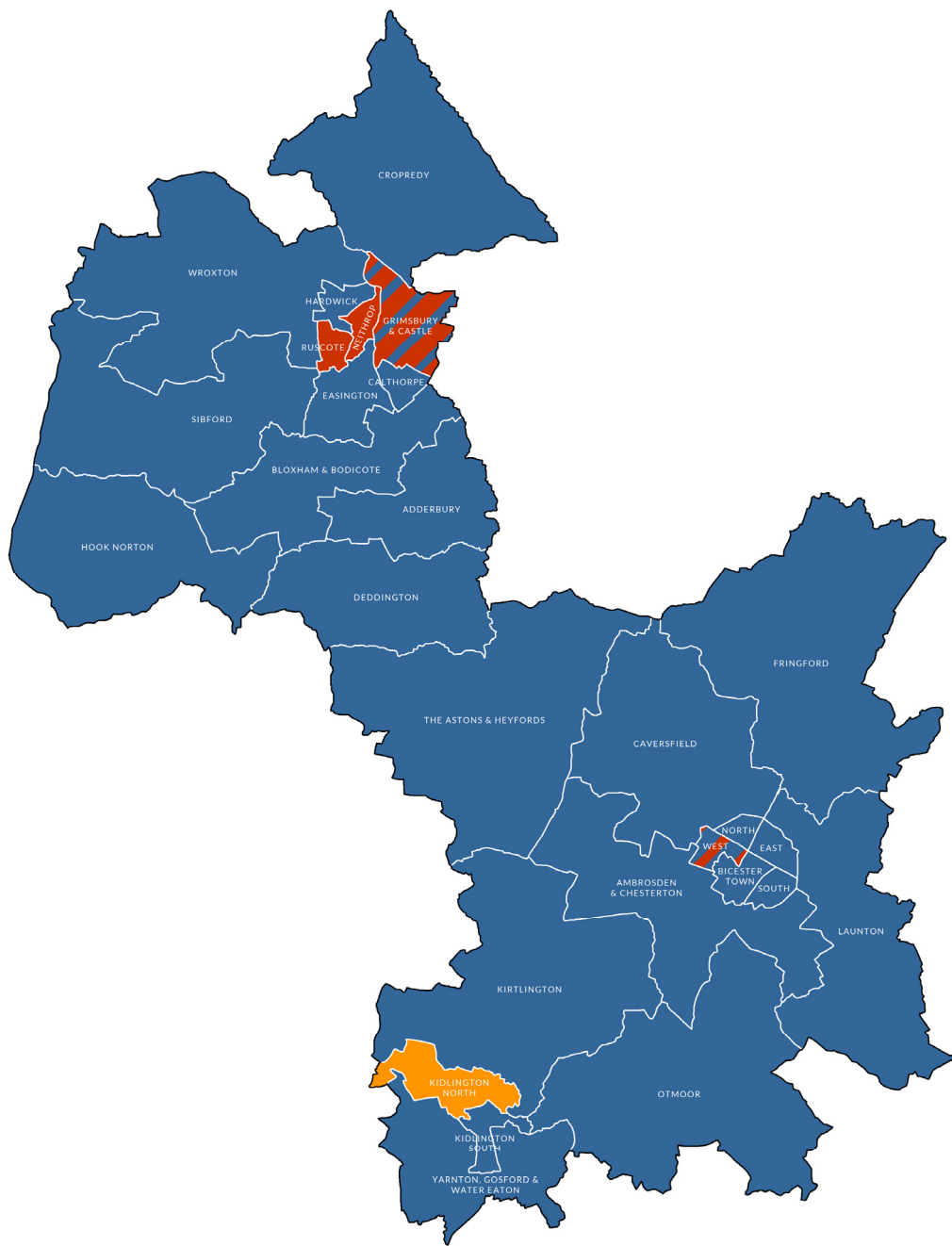
How Cheltenham's wards voted - continued

	Date	%Poll	Con	Lab	LD	UKIP	Green	Ind	PABG	Others
Prestbury	2014	44.6	15.3		8.3				76.4	
	2012	37.6	15.3		12.7				72.0	
	2010	73.5	24.8		22.2				53.0	
	2008	41.7	28.5		13.4				58.1	
St Mark's	2014	33.5	15.5	8.6	43.6	24.0	8.3			
	2012	27.0	21.7	17.0	51.5		9.8			
	2010	58.9	29.3	10.6	55.3		4.8			
	2008	26.4	34.2	8.7	50.3		6.7			
St Paul's	2014	20.8	15.9	15.3	30.2		11.8	13.1		13.7
	2012	14.6	17.9	20.1	51.2		10.8			
	2010	44.0	25.0		64.9		10.1			
	2008	15.9	34.3		65.7					
St Peter's	2014	29.4	17.2	13.2	47.1	22.5				
	2012	22.0	19.7	16.5	63.8					
	2010	54.5	30.2	9.7	60.1					
	2008	25.9	36.6	6.8	56.6					
Springbank	2014	28.2	14.7	10.7	47.6	24.8				2.2
	2012	21.3	16.4	18.3	65.3					
	2010	54.3	30.8		69.2					
	2008	23.1	32.7		67.3					
Swindon Village	2014	30.1	33.7		66.3					
	2012	24.8	23.9		76.1					
	2010	59.0	34.9		65.1					
	2008	33.4	18.5		57.4				24.1	
Up Hatherley	2014	47.2	28.6	5.5	50.4	15.5				
	2012	41.7	31.9	52.1		15.9				
	2010	76.6	46.0	4.0	46.0		3.9			
	2008	45.8	41.6		58.4					
Warden Hill	2014	43.1	39.3		35.4	17.9	7.3			
	2012	35.7	60.8		21.4		17.8			
	2010	73.1	45.4		47.8		6.8			
	2008	40.5	70.1		29.9					

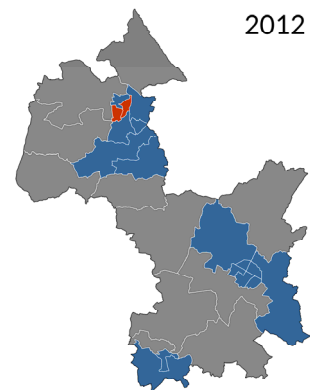
# CHERWELL

Conservative majority - no change

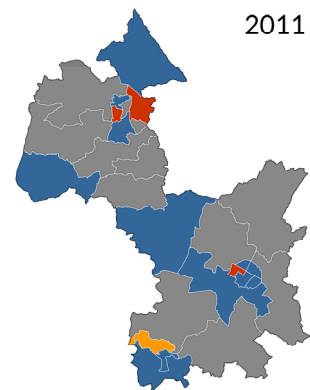
14	12	11	10	08	07	06	04	03	02	00	99	98	96	95	94	92	91	90	88	87	86	84	83	82	80	79	78	76	73
----	----	----	----	----	----	----	----	----	----	----	----	----	----	----	----	----	----	----	----	----	----	----	----	----	----	----	----	----	----



2014



2012



2011

28 seats	Conservative			Labour			Liberal Democrat			UKIP			Others			% Poll
	Year	Total	%	Year	Total	%	Year	Total	%	Year	Total	%	Year	Total	%	
2014																
2012																
2011																
2010																
2008																
2007																
2006																
2004																
2003																
2002																
2000																
1999																
1998																
1996																

# Results

## Adderbury

Banbury



No election in 2014

## Ambrosden & Chesterton

Banbury



No election in 2014

## Banbury Calthorpe

Banbury



Pre-2002 ward: Calthorpe

				+/- 2010	+/- 2012
<b>*Clarke, Colin</b>	<b>Con</b>	<b>767</b>	<b>47.1</b>	<b>- 9.3</b>	<b>- 9.2</b>
Derbe, Sharon	Lab	395	24.3	+ 3.7	- 19.5
Miller, Christian	UKIP	337	20.7		
Manley, Christopher	Green	128	7.9		

## Banbury Easington

Banbury



Pre-2002 ward: Easington

				+/- 2010	+/- 2012
<b>*Mallon, Kieron</b>	<b>Con</b>	<b>1,209</b>	<b>49.0</b>	<b>- 7.9</b>	<b>- 5.0</b>
Burton, David	UKIP	553	22.4		
Evans, Mary	Lab	497	20.2	- 2.1	- 12.1
Chandler, Katherine	Green	206	8.4		- 5.3

## Banbury Grimsbury & Castle

Banbury



Pre-2002 ward: Grimsbury

				+/- 2010	+/- 2012
<b>Bell, Claire</b>	<b>Lab</b>	<b>950</b>	<b>41.0</b>	<b>+11.2</b>	<b>+ 1.9</b>
Mepham, Tony	Con	574	24.8	- 18.1	- 20.2
Wren, Linda	UKIP	507	21.9		
Haywood, John	Green	184	7.9		+ 2.3
Ashworth, Kenneth	LD	103	4.4	- 22.9	- 1.3

## Banbury Hardwick

Banbury



Pre-2002 ward: Hardwick

				+/- 2010	+/- 2012
<b>*Ilott, Tony</b>	<b>Con</b>	<b>624</b>	<b>32.9</b>	<b>- 15.5</b>	<b>- 15.4</b>
Wilkins, Ryan	UKIP	521	27.5		
Humphries, Keith	Lab	510	26.9	+ 3.4	- 6.1
Pearman, Clare	Green	138	7.3		- 6.9
Burns, Anthony	LD	102	5.4	- 22.8	+ 0.9

## Banbury Neithrop

Banbury



Pre-2002 ward: Neithrop

				+/- 2010	+/- 2012
<b>Johnstone, Matt</b>	<b>Lab</b>	<b>634</b>	<b>41.1</b>	<b>+ 3.0</b>	<b>- 20.3</b>
*Ahmed, Alyas	Con	433	28.1	- 10.7	- 10.5
Williams, Jason	UKIP	363	23.5		
Aris, Andrew	Green	112	7.3		

## Banbury Ruscote

Banbury



Pre-2002 ward: Ruscote

				+/- 2010	+/- 2012
<b>Richards, Barry</b>	<b>Lab</b>	<b>699</b>	<b>41.3</b>	<b>- 10.5</b>	<b>- 20.2</b>
Brown, Georgie	UKIP	552	32.6		
Smith, Nicola	Con	340	20.1	- 12.4	- 12.0
Dod, Bernard	Green	100	5.9		

## Bicester East

Banbury



No election in 2014

## Bicester North


Banbury



No election in 2014

## Bicester South

Banbury



No election in 2014

## Bicester Town

Banbury



No election in 2014

## Bicester West

Banbury



No change swing incalculable

				+/- 2010	+/- 2012
<b>*Bolster, Norman</b>	<b>Con</b>	<b>852</b>	<b>44.8</b>	<b>- 8.8</b>	<b>- 6.6</b>
Foster, Polly	Lab	543	28.6	+ 3.7	- 20.0
Cain, Darren	UKIP	505	26.6		

## Bloxham & Bodicote

Banbury



Pre-2002 ward: Bloxham

				+/- 2010	+/- 2012
<b>*Heath, Chris</b>	<b>Con</b>	<b>998</b>	<b>49.7</b>	<b>- 8.4</b>	<b>- 4.0</b>
Tucker, Paul	UKIP	364	18.1		
Christie, Susan	Lab	304	15.1		- 6.3
Franklin, Mary	Green	185	9.2		- 3.9
Davis, Peter	LD	158	7.9	- 34.0	- 3.9

## Caversfield

Banbury



Pre-2002 ward: Ardley

No election in 2014

## Cropredy

Banbury



No election in 2014

## Deddington

Banbury



No change  
swing incalculable

+/- 2010

<b>Williams, Bryn</b>	<b>Con</b>	<b>565</b>	<b>56.8</b>	<b>- 8.3</b>
Ellis, Aubrey	UKIP	144	14.5	
Thomas, Ian	LD	118	11.9	- 23.0
Clark, Colin	Green	94	9.5	
Farman, Christopher	Lab	73	7.3	

## Fringford

Banbury



No change  
swing incalculable

+/- 2010

<b>*Wood, Barry</b>	<b>Con</b>	<b>664</b>	<b>74.9</b>	<b>- 3.0</b>
Fairweather, Barbara	UKIP	130	14.7	
Uttley, Steven	Lab	92	10.4	

## Hook Norton

Banbury



No election in 2014

## Kidlington North

Oxford West & Abingdon



No change  
1.0% LD to Con

Pre-2002 ward: North West Kidlington

+/- 2010 +/- 2011

<b>*Williamson, Douglas</b>	<b>LD</b>	<b>584</b>	<b>34.3</b>	<b>- 19.3</b>	<b>- 5.4</b>
Rhodes, Sandra	Con	495	29.1	- 17.3	- 9.8
Corr, Sara	UKIP	281	16.5		
Robins, Chris	Lab	236	13.9		- 1.3
Mawson, Fiona	Green	106	6.2		0.0

## Kidlington South

Oxford West & Abingdon



**Con gain**  
9.3% LD to Con

Pre-2002 ward: South East Kidlington

+/- 2010 +/- 2012

<b>Griffiths, Carmen</b>	<b>Con</b>	<b>930</b>	<b>35.3</b>	<b>- 11.8</b>	<b>- 17.5</b>
Claxton, Joe	LD	596	22.6	- 30.3	+ 4.0
Harris, Alan	UKIP	520	19.7		
James, David	Lab	453	17.2		- 6.0
Middleton, Ian	Green	138	5.2		- 0.2

## Kirtlington

Henley



No change  
swing incalculable

+/- 2010

<b>*Holland, Simon</b>	<b>Con</b>	<b>480</b>	<b>52.1</b>	<b>unopp</b>
Hornsby-Smith, Andrew	Lab	253	27.5	
Fairweather, Sebastian	UKIP	188	20.4	

## Launton

Banbury



No election in 2014

## Otmoor

Henley



No change  
swing incalculable

+/- 2010

<b>*Clarke, Colin</b>	<b>Con</b>	<b>Unopposed</b>	<b>N/A</b>
-----------------------	------------	------------------	------------

## Sibford

Banbury



No change  
swing incalculable

+/- 2010

<b>*Reynolds, George</b>	<b>Con</b>	<b>618</b>	<b>58.9</b>	<b>- 10.1</b>
Clifton, Paul	UKIP	146	13.9	
Davis, Anne	Lab	120	11.4	
Batts, John	Green	104	9.9	
Johnson, Janice	LD	61	5.8	- 25.2

## The Astons & Heyfords

Banbury



No change  
swing incalculable

Pre-2002 ward: Heyford

+/- 2010 +/- 2011

<b>*MacNamara, James</b>	<b>Con</b>	<b>860</b>	<b>54.6</b>	<b>- 12.4</b>	<b>- 7.6</b>
Bird, Dickie	UKIP	286	18.2		
Murphy, Annette	Lab	180	11.4		
Tamblyn, Jenny	Green	169	10.7		- 8.9
Innes, John	LD	79	5.0	- 28.0	- 7.9

## Wroxton

Banbury



No change  
swing incalculable

+/- 2010

<b>Webb, Douglas</b>	<b>Con</b>	<b>611</b>	<b>62.5</b>	<b>+ 2.9</b>
Massingham, George	UKIP	141	14.4	
Evans, Derek	Lab	134	13.7	
White, Rita	Green	92	9.4	

## Yarnton, Gosford & Water Eaton

Oxford West & Abingdon



Pre-2002 ward: Gosford

No election in 2014

# How Cherwell's wards voted

	Date	%Poll	Con	Lab	LD	UKIP	Green	Ind	Oth
Adderbury	2014	-							
	2012	34.9	63.4	22.1			14.5		
	2011								
	2010	-							
Ambrosden & Chesterton	2014	-							
	2012	-							
	2011	43.0	73.6		26.4				
	2010	-							
Banbury Calthorpe	2014	38.4	47.1	24.3		20.7	7.9		
	2012	24.2	56.3	43.8					
	2011	-							
	2010	63.3	56.4	20.6	23.0				
Banbury Easington	2014	39.9	49.0	20.2		22.4	8.4		
	2012	30.0	54.0	32.3			13.7		
	2011	45.0	51.1	33.1	6.5		9.3		
	2010	67.4	56.9	22.3	20.8				
Banbury Grimsbury & Castle	2014	28.8	24.8	41.0	4.4	21.9	7.9		
	2012	22.8	45.0	39.1	5.7		10.2		
	2011	31.0	40.3	40.9	9.0		9.7		
	2010	53.5	42.9	29.8	27.3				
Banbury Hardwick	2014	30.4	32.9	26.9	5.4	27.5	7.3		
	2012	19.4	48.3	33.0	4.5		14.2		
	2011	33.0	51.5	31.6	7.1		9.8		
	2010	60.8	48.4	23.5	28.2				
Banbury Neithrop	2014	35.3	28.1	41.1		23.5	7.3		
	2012	27.3	38.6	61.4					
	2011	-							
	2010	54.7	38.8	38.1	23.1				
Banbury Ruscote	2014	28.0	20.1	41.3		32.6	5.9		
	2012	24.9	32.1	61.5	6.3				
	2011	35.0	39.2	54.4	6.4				
	2010	50.5	32.5	51.8	15.7				
Bicester East	2014	-							
	2012	23.6	60.1	39.9					
	2011	40.0	60.3	39.7					
	2010	-							
Bicester North	2014	-							
	2012	22.4	41.8	21.0		9.7		27.5	
	2011	-							
	2010	-							
Bicester South	2014	-							
	2012	25.8	47.6	19.4	19.6	8.5	5.0		
	2011	42.0	43.8	15.1	35.6		5.6		
	2010	-							
Bicester Town	2014	-							
	2012	25.9	54.7	45.3					
	2011	38.0	60.5	39.5					
	2010	-							

How Cherwell's wards voted - continued

	Date	%Poll	Con	Lab	LD	UKIP	Green	Ind	Oth
Bicester West	2014	33.5	44.8	28.6		26.6			
	2012	25.9	51.4	48.6					
	2011	43.0	43.6	56.4					
	2010	67.0	53.6	24.9	21.5				
Bloxham & Bodicote	2014	40.0	49.7	15.1	7.9	18.1	9.2		
	2012	30.1	53.7	21.4	11.8		13.1		
	2011	-							
	2010	74.4	58.1		41.9				
Caversfield	2014	-							
	2012	31.3	43.3	19.4		16.4		20.9	
	2011	-							
	2010	-							
Cropredy	2014	-							
	2012	-							
	2011	56.0	60.0	13.1	6.4			20.5	
	2010	-							
Deddington	2014	45.7	56.8	7.3	11.9	14.5	9.5		
	2012	-							
	2011	-							
	2010	76.1	65.1		34.9				
Fringford	2014	46.8	74.9	10.4		14.7			
	2012	-							
	2011	-							
	2010	76.8	77.9		22.1				
Hook Norton	2014	-							
	2012	-							
	2011	57.0	58.5	31.3	10.2				
	2010	-							
Kidlington North	2014	40.6	29.1	13.9	34.3	16.5	6.2		
	2012	-							
	2011	48.0	38.9	15.2	39.7		6.2		
	2010	69.2	46.4		53.6				
Kidlington South	2014	40.5	35.3	17.2	22.6	19.7	5.2		
	2012	33.1	52.8	23.2	18.6		5.4		
	2011	49.0	41.2	23.0	28.7		7.1		
	2010	67.4	47.1		52.9				
Kirtlington	2014	39.1	52.1	27.5		20.4			
	2012	-							
	2011	-							
	2010	-	Unopp						
Launton	2014	-							
	2012	30.8	69.3		30.7				
	2011	-							
	2010	-							
Otmoor	2014	-	Unopp						
	2012	-							
	2011	-							
	2010	-	Unopp						

How Cherwell's wards voted - continued

	Date	%Poll	Con	Lab	LD	UKIP	Green	Ind	Oth
Sibford	2014	48.1	58.9	11.4	5.8	13.9	9.9		
	2012	-							
	2011	-							
	2010	77.7	69.0		31.0				
The Astons & Hayfords	2014	41.0	54.6	11.4	5.0	18.2	10.7		
	2012	-							
	2011	47.0	62.2		18.2		19.6		
	2010	71.3	67.0		33.0				
Wroxton	2014	45.4	62.5	13.7		14.4	9.4		
	2012	-							
	2011	-							
	2010	77.3	59.6		40.4				
Yarnton, Gosford & Water Eaton	2014	-							
	2012	29.3	65.2	23.7	11.0				
	2011	46.0	65.6	21.5	12.9				
	2010	-							

# CHORLEY

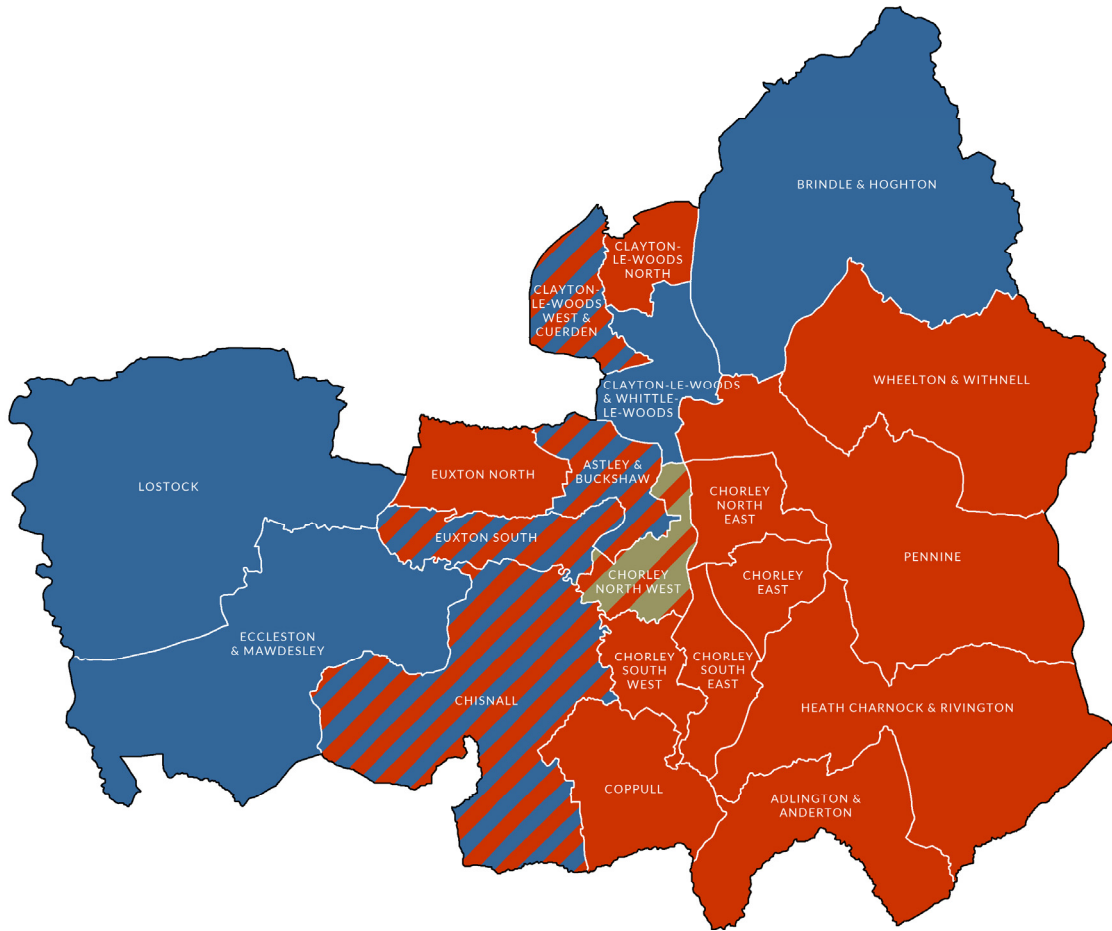
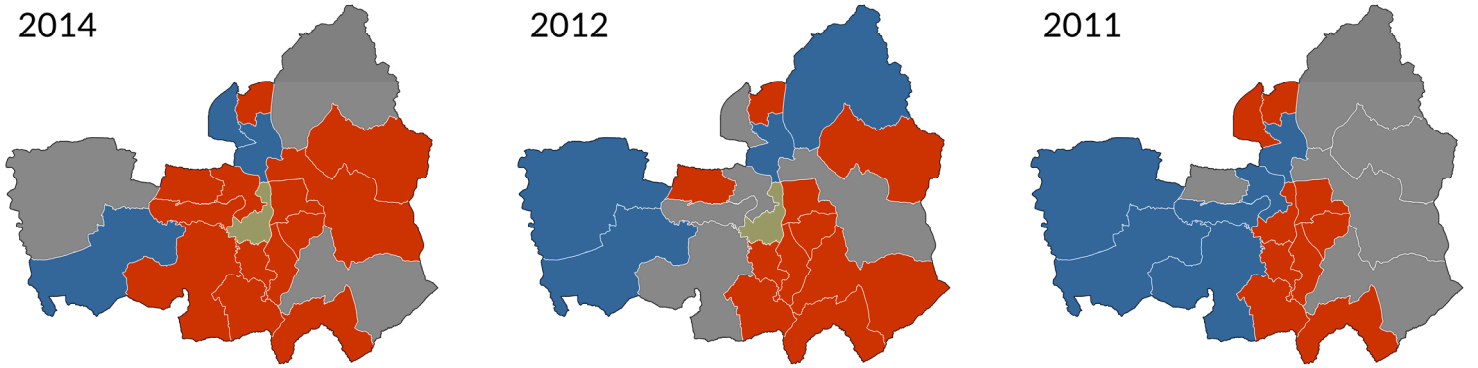
Labour majority - no change

14	12	11	10	08	07	06	04	03	02	00	99	98	96	95	94	92	91	90	88	87	86	84	83	82	80	79	78	76	73
----	----	----	----	----	----	----	----	----	----	----	----	----	----	----	----	----	----	----	----	----	----	----	----	----	----	----	----	----	----

2014

2012

2011



28 seats	Conservative			Labour			Liberal Democrat			UKIP			Others			% Poll
	Year	Total	%	Year	Total	%	Year	Total	%	Year	Total	%	Year	Total	%	
2014																
2012																
2011																
2010																
2008																
2007																
2006																
2004																
2003																
2002																
2000																
1999																
1998																
1996																



# Results

## Adlington & Anderton

Chorley

No change  
1.9% Lab to Con



Pre-2002 ward: Adlington

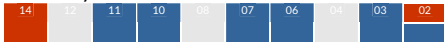
+/- 2010 +/- 2012

<b>Dunn, Graham</b>	<b>Lab</b>	<b>1,126</b>	<b>48.3</b>	<b>- 7.3</b>	<b>- 11.1</b>
Woods, Charlotte	Con	607	26.1	- 3.5	+ 1.4
Clelow, Hayden	UKIP	520	22.3		+ 6.4
Pilling, Philip	LD	76	3.3	- 11.5	

## Astley & Buckshaw

Chorley

**Lab gain**  
8.9% Con to Lab




+/- 2010 +/- 2011

<b>Lynch, Matthew</b>	<b>Lab</b>	<b>788</b>	<b>47.1</b>	<b>+ 1.0</b>	<b>+ 9.8</b>
*Platt, Alan	Con	621	37.1	- 16.8	- 17.2
Mallinson, Jeffrey	UKIP	265	15.8		

## Brindle & Houghton

Chorley



No election in 2014

## Chisnall

Chorley

**Lab gain**  
24.3% Con to Lab



Pre-2002 ward: Charnock Richard

+/- 2010 +/- 2011

<b>Whittaker, Alan</b>	<b>Lab</b>	<b>848</b>	<b>57.1</b>	<b>+30.5</b>	<b>+16.4</b>
*Heaton, Harold	Con	637	32.9	- 18.1	- 16.6

## Chorley East

Chorley

No change  
swing incalculable



+/- 2010 +/- 2012

<b>*Khan, Hasina</b>	<b>Lab</b>	<b>1,008</b>	<b>56.6</b>	<b>- 1.4</b>	<b>- 17.8</b>
Stuart, Christopher	UKIP	435	24.4		
Cullens, Alan	Con	223	12.5	- 9.3	- 3.8
Coombes, Mel	Ind	97	5.4	- 14.8	
Calderbank, Anne	Green	18	1.0		- 8.3

## Chorley North East

Chorley

No change  
9.3% Con to Lab



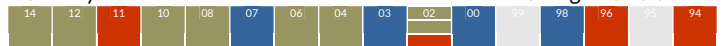
+/- 2010 +/- 2012

<b>Morwood, Alistair</b>	<b>Lab</b>	<b>1,162</b>	<b>69.1</b>	<b>+21.4</b>	<b>+ 5.2</b>
Hansford, Matt	Con	519	30.9	+ 2.9	+12.3

## Chorley North West

Chorley

No change  
swing incalculable



+/- 2010 +/- 2012

<b>*Snape, Ralph</b>	<b>Ind</b>	<b>1,787</b>	<b>72.6</b>	<b>- 10.4</b>	<b>+ 0.9</b>
Beavor, Aaron	Lab	400	16.2		- 3.2
Malpas, Peter	Con	276	11.2	- 0.9	+ 2.3

## Chorley South East

Chorley

No change  
6.4% Con to Lab



+/- 2010 +/- 2012

<b>Murray, Bev</b>	<b>Lab</b>	<b>968</b>	<b>49.0</b>	<b>+ 3.6</b>	<b>- 10.4</b>
Kiley, Sarah	Con	504	25.5	- 9.1	- 2.3
McManus, David	UKIP	392	19.8		
Straw, Alistair	Green	66	3.3	- 1.0	- 1.1
Porter, David	LD	47	2.4	- 13.3	

## Chorley South West

Chorley

No change  
1.9% Lab to Con



+/- 2010 +/- 2012

<b>Dunn, Graham</b>	<b>Lab</b>	<b>1,126</b>	<b>48.3</b>	<b>- 7.3</b>	<b>- 21.9</b>
Woods, Charlotte	Con	607	26.1	- 3.5	- 3.7
Clelow, Hayden	UKIP	520	22.3		
Pilling, Philip	LD	76	3.3	- 11.5	

## Clayton-le-Woods & Whittle-le-Woods

Chorley

No change  
0.1% Lab to Con



Pre-2002 ward: Whittle-le-Woods

+/- 2010 +/- 2012

<b>*Bell, Eric</b>	<b>Con</b>	<b>1,409</b>	<b>60.8</b>	<b>+ 6.1</b>	<b>+ 2.2</b>
Croft, Dan	Lab	703	30.3	+ 6.0	- 11.1
Charlesworth, Glenda	LD	205	8.8	- 12.2	

## Clayton-le-Woods North

Chorley

**Lab gain**  
9.1% Con to Lab



Pre-2002 ward: Clayton-le-Woods East

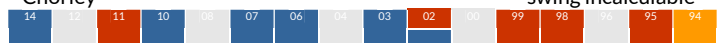
+/- 2010 +/- 2012

<b>Bromilow, Charlie</b>	<b>Lab</b>	<b>732</b>	<b>39.7</b>	<b>+ 5.9</b>	<b>- 18.7</b>
Morris, Chris	Con	480	26.1	- 12.3	- 15.5
McGrady, Raymond	UKIP	458	24.9		
Fenn, Stephen	LD	96	5.2	- 22.6	
Fenn, Mark	Green	76	4.1		

## Clayton-le-Woods West & Cuerden

Chorley

No change  
swing incalculable



+/- 2010 +/- 2011

<b>*Muncaster, Mick</b>	<b>Con</b>	<b>736</b>	<b>51.2</b>	<b>- 3.5</b>	<b>+15.1</b>
Clark, Paul	Lab	701	48.8	+24.5	- 1.5

## Coppull

Chorley

swing incalculable **Lab gain**



Pre-2002 ward: Coppull South

+/- 2010 +/- 2012

Candidate	Party	2014	2012	2011	2010
<b>Toon, Richard</b>	Lab	885	46.1	+12.6	-11.3
*Ball, Ken	Ind	470	24.5		
Smith, Mark	UKIP	383	20.0		
Norris, Tom	Con	181	9.4	-7.4	-1.9

## Wheelton & Withnell

Chorley

19.1% Con to Lab **Lab gain**



Pre-2002 ward: Withnell


+/- 2010 +/- 2012

Candidate	Party	2014	2012	2011	2010
<b>France, Margaret</b>	Lab	1,044	66.3	+19.1	+7.5
*Hansford, Alison	Con	530	33.7	-19.1	-7.5

## Eccleston & Mawdesley

South Ribble

No change  
2.8% Con to Lab



Pre-2002 ward: Mawdesley

+/- 2010 +/- 2012

Candidate	Party	2014	2012	2011	2010
<b>*Iddon, Keith</b>	Con	944	45.2	-12.4	-1.4
Ely, Stan	Lab	741	35.5	-6.9	-6.7
Croll, Richard	UKIP	402	19.3		

## Euxton North

Chorley

7.2% Con to Lab **Lab gain**



+/- 2010 +/- 2012

Candidate	Party	2014	2012	2011	2010
<b>Handley, Mike</b>	Lab	692	44.6	-2.1	-9.2
Wilding, Robert	Con	570	36.8	-16.5	+1.9
Rickaby, Stuart	UKIP	289	18.6		+7.2

## Euxton South

Chorley

10.2% Con to Lab **Lab gain**




+/- 2010 +/- 2011

Candidate	Party	2014	2012	2011	2010
<b>Jarnell, Mark</b>	Lab	572	40.2	+0.3	-0.5
Platt, Debra	Con	569	40.0	-20.1	-10.4
Smithies, David	UKIP	283	19.9		

## Heath Charnock & Rivington

Chorley



Pre-2002 ward: Anderton, Heath Charnock & Rivington

No election in 2014

## Lostock

South Ribble



No election in 2014

## Pennine

Chorley

14.1% Con to Lab **Lab gain**



Pre-2002 ward: Anglezarke, Heapey & Wheelton

+/- 2010

Candidate	Party	2014	2012	2011	2010
<b>France, Gordon</b>	Lab	354	44.3	+6.6	
*Gray, Marie	Con	325	40.7	-21.6	
Shorrock, Tom	UKIP	120	15.0		

# How Chorley's wards voted

	Date	%Poll	Con	Lab	LD	UKIP	Green	Ind	Oth
Adlington & Anderton	2014	40.8	26.1	48.3	3.3	22.3			
	2012	37.7	24.7	59.4		15.9			
	2011	46.9	34.8	55.0	10.2				
	2010	73.0	29.6	55.6	14.8				
Astley & Buckshaw	2014	43.0	37.1	47.1		15.8			
	2012	-							
	2011	49.0	54.3	37.3		8.3			
	2010	71.9	53.9	46.1					
Brindle & Houghton	2014	-							
	2012	39.2	63.8	36.2					
	2011	-							
	2010	-							
Chisnall	2014	45.7	42.9	57.1					
	2012	-							
	2011	45.9	49.5	40.7	9.8				
	2010	72.1	51.0	26.6	15.0				7.5
Chorley East	2014	36.0	12.5	56.6		24.4	1.0	5.4	
	2012	31.9	16.3	74.4			9.3		
	2011	37.9	15.2	75.8		9.0			
	2010	63.0	21.8	58.0					20.2
Chorley North East	2014	35.0	30.9	69.1					
	2012	33.4	18.6	63.9		13.3	4.1		
	2011	40.2	33.8	66.2					
	2010	66.6	28.0	47.7	14.3	7.3	2.6		
Chorley North West	2014	52.2	11.2	16.2					72.6
	2012	51.9	8.9	19.4					71.7
	2011	57.7	44.0	56.0					
	2010	76.9	12.1			4.9			83.0
Chorley South East	2014	36.2	25.5	49.0	2.4	19.8	3.3		
	2012	36.2	27.8	59.4			4.4	8.3	
	2011	43.1	33.7	50.7	4.1	6.6		4.9	
	2010	66.2	34.6	45.4	15.7	4.3			
Chorley South West	2014	30.7	32.7	67.3					
	2012	26.7	29.8	70.2					
	2011	33.6	24.9	57.1	9.9	8.0			
	2010								
Clayton-le-Woods & Whittle-le-Woods	2014	36.0	60.8	30.3	8.8				
	2012	34.5	58.6	41.4					
	2011	40.7	48.6	33.2	12.0	6.2			
	2010	72.8	54.7	24.3	21.0				
Clayton-le-Woods North	2014	34.5	26.1	39.7	5.2	24.9	4.1		
	2012	33.2	41.6	58.4					
	2011	39.2	36.1	45.0	8.1	10.8			
	2010	60.1	38.4	33.8	27.8				
Clayton-le-Woods West & Cuerden	2014	43.0	51.2	48.8					
	2012	-							
	2011	47.7	41.1	50.3		8.6			
	2010	70.0	54.6	45.4					

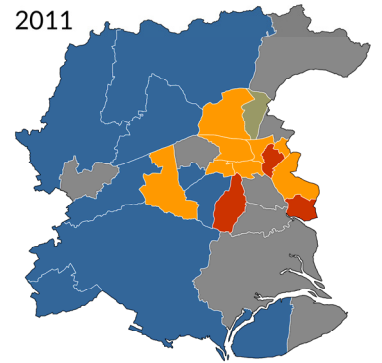
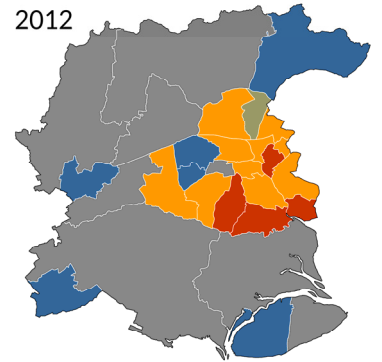
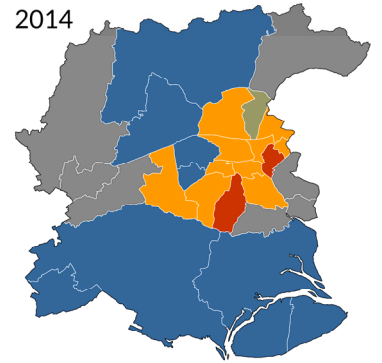
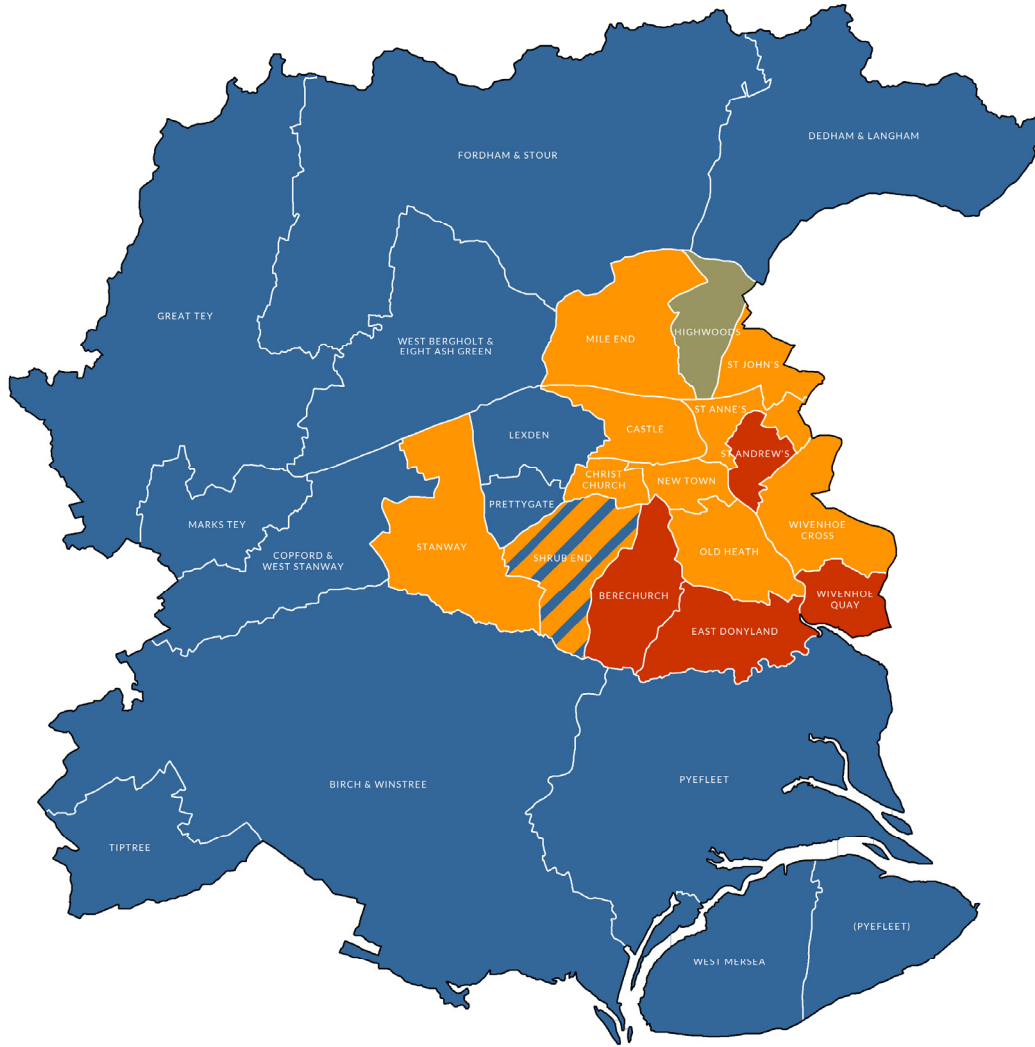
How Chorley's wards voted - continued

	Date	%Poll	Con	Lab	LD	UKIP	Green	Ind	Oth
Coppull	2014	39.0	9.4	46.1		20.0		24.5	
	2012	36.9	11.3	57.4	31.3				
	2011	43.6	12.6	54.7	32.7				
	2010	67.2	16.8	33.5	49.7				
Eccleston & Mawdesley	2014	43.0	45.2	35.5		19.3			
	2012	45.0	46.6	42.2		11.1			
	2011	46.6	56.9	43.1					
	2010	73.0	57.6	42.4					
Euxton North	2014	44.3	36.8	44.6		18.6			
	2012	45.1	34.9	53.8		11.4			
	2011	-							
	2010	74.1	53.3	46.7					
Euxton South	2014	44.7	40.0	40.2		19.9			
	2012	-							
	2011	45.8	50.4	40.7		8.9			
	2010	71.4	60.1	39.9					
Heath Charnock & Rivington	2014	-							
	2012	48.8	32.4	55.4		12.2			
	2011	-							
	2010	-							
Lostock	2014	-							
	2012	37.4	56.0	44.0					
	2011	-							
	2010	-							
Pennine	2014	46.0	40.7	44.3		15.0			
	2012	-							
	2011	-							
	2010	77.8	62.3	37.7					
Wheelton & Withnell	2014	49.4	33.7	66.3					
	2012	47.2	41.2	58.8					
	2011								
	2010	75.8	52.8	47.2					

# COLCHESTER

No overall control - no change

14	12	11	10	08	07	06	04	03	02	00	99	98	96	95	94	92	91	90	88	87	86	84	83	82	80	79	78	76	73
----	----	----	----	----	----	----	----	----	----	----	----	----	----	----	----	----	----	----	----	----	----	----	----	----	----	----	----	----	----

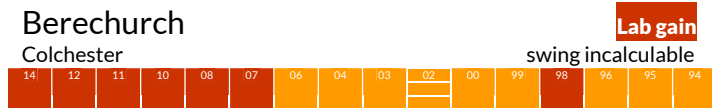


28 seats	Conservative			Labour			Liberal Democrat			UKIP			Others			% Poll
	Year	Total	%	Year	Total	%	Year	Total	%	Year	Total	%	Year	Total	%	
2014																
2012																
2011																
2010																
2008																
2007																
2006																
2004																
2003																
2002																
2000																
1999																
1998																
1996																

# Results

## Berechurch

Colchester



Lab gain

swing incalculable

+/- 2010 +/- 2012

<b>Pearson, Chris</b>	<b>Lab</b>	<b>852</b>	<b>40.0</b>	<b>+ 7.5</b>	<b>- 18.2</b>
Mulvey, Paul	UKIP	479	22.5		+10.3
Hislop, Susan E.	LD	417	19.6	- 21.1	+ 3.6
Brown, Michael	Con	305	14.3	- 9.5	+ 3.6
Welham, Stuart R.	Green	77	3.6	+ 0.6	+ 0.7

## Birch & Winstree

Witham



No change


swing incalculable

+/- 2010 +/- 2011

<b>*Bentley, Kevin</b>	<b>Con</b>	<b>963</b>	<b>54.6</b>	<b>- 8.3</b>	<b>- 14.1</b>
Pitts, John	UKIP	478	27.1		
Spademan, John	Lab	136	7.7	- 3.5	- 5.8
Iacovou, Maria	Green	102	5.8	+ 1.0	- 0.7
Bloomfield, Debby	LD	86	4.9	- 16.1	- 6.3

## Castle

Colchester



No change

7.0% LD to Con

+/- 2010 +/- 2012

<b>*Frame, Bill</b>	<b>LD</b>	<b>693</b>	<b>25.8</b>	<b>- 16.0</b>	<b>- 14.6</b>
Laws, Darius G.	Con	647	24.1	- 2.1	+ 6.2
Howard, Ben	Lab	478	17.8	+ 7.2	- 4.4
Lynn, Peter J.	Green	462	17.2	- 4.3	- 1.4
Levy, Ron	UKIP	403	15.0		+ 5.3

## Christ Church

Colchester



No change

8.7% LD to Con

+/- 2010 +/- 2011

<b>*Cope, Nick</b>	<b>LD</b>	<b>467</b>	<b>32.5</b>	<b>- 18.9</b>	<b>- 10.5</b>
Hardy, Annesley P.	Con	413	28.7	- 1.5	- 4.4
Vasquez-Walters, Elisa	Lab	239	16.6	+ 8.1	+ 5.2
Palmer, Clare	Green	212	14.8	+ 4.8	+ 2.4
Knupffer, Alexei	UKIP	106	7.4		

## Copford & West Stanway

Harwich & North Essex



Pre-2002 ward: Birch, Messing & Copford

No election in 2014

## Dedham & Langham

Harwich & North Essex



Pre-2002 ward: Dedham

No election in 2014

## East Donyland

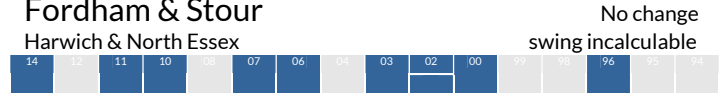
Harwich & North Essex



No election in 2014

## Fordham & Stour

Harwich & North Essex



No change


swing incalculable

+/- 2010 +/- 2011

<b>*Arnold, Christopher J.</b>	<b>Con</b>	<b>1,046</b>	<b>65.5</b>	<b>+ 8.1</b>	<b>- 1.8</b>
Bailey, Sue	Green	219	13.7	+ 3.7	+ 7.0
Yates, Ian J.	Lab	201	12.6	+ 4.2	- 2.9
Woodward, Barry R.	LD	132	8.3	- 17.0	- 1.3

## Great Tey


Harwich & North Essex



No election in 2014

## Highwoods

Colchester



No change

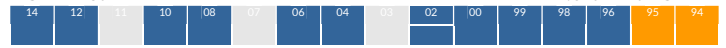
swing incalculable

+/- 2010 +/- 2012

<b>*Oxford, Gerard P.</b>	<b>Ind</b>	<b>1,117</b>	<b>52.1</b>	<b>+ 3.9</b>	<b>- 15.7</b>
Terry, Tony	UKIP	286	13.3		+ 8.8
Hayter, Christopher	Con	266	12.4	- 7.5	+ 3.0
Fisher, Bob	Lab	208	9.7	+ 1.5	+ 1.6
Oakes-Odger, Ann	LD	176	8.2	- 11.3	+ 2.0
Spence, Robbie	Green	91	4.2	+ 2.2	+ 0.2

## Lexden

Colchester



No change

7.0% LD to Con

+/- 2010 +/- 2012

<b>Buston, Roger</b>	<b>Con</b>	<b>985</b>	<b>55.5</b>	<b>0.0</b>	<b>+ 1.3</b>
James, Robin P.	LD	370	20.8	- 14.0	- 5.2
Ford, Steve	Green	230	13.0	+ 8.8	+ 4.5
Wood, John C.	Lab	190	10.7	+ 5.3	- 0.6

## Marks Tey

Harwich & North Essex

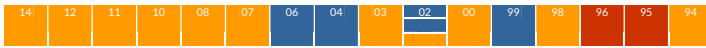


No election in 2014

## Mile End

Colchester

No change  
6.7% LD to Con




+/- 2010 +/- 2012

Candidate	Party	LD	31.5	40.7	-15.2	-23.7
Graham, Dominic C.	LD	1,124	40.7	-15.2	-23.7	
Locker, Ben	Con	857	31.0	-1.9	+7.5	
Collins, Simon	UKIP	410	14.8			
Stannard, Kevin J.	Lab	210	7.6	-0.5	-0.5	
Bryan, Mary H.	Green	160	5.8	+2.6	+1.8	

## St Anne's

Colchester

No change  
swing incalculable



+/- 2010 +/- 2012

Candidate	Party	LD	39.7	-18.4	-4.1
*Hogg, Mike	LD	783	39.7	-18.4	-4.1
Faram, William J.	UKIP	500	25.4		
Hutchinson, Alexandra C.	Con	299	15.2	-9.0	-0.5
Stannard, Amanda	Lab	265	13.4	+0.5	-7.0
Fausser, Callum F.	Green	125	6.3	+1.9	-2.4

## New Town

Colchester

No change  
swing incalculable



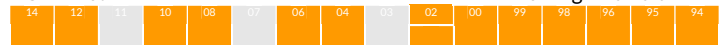
+/- 2010 +/- 2012

Candidate	Party	LD	41.6	-17.5	-11.2
Higgins, Theresa M.A.	LD	766	41.6	-17.5	-11.2
Hardy, Tony	UKIP	334	18.1		+9.9
Dopson, Lillie C.	Lab	273	14.8	+2.1	-3.9
Goacher, Mark G.	Green	247	13.4	+4.7	+2.0
Neall, Matthew G.	Con	222	12.1	-7.4	+3.1

## St John's

Colchester

No change  
swing incalculable



+/- 2010 +/- 2012

Candidate	Party	LD	48.6	-13.5	-15.8
*Gamble, Ray	LD	841	48.6	-13.5	-15.8
Gretton, Edwin	UKIP	355	20.5		
McKay, Charles C.	Con	352	20.4	-7.1	-1.2
Fisher, Jennie	Lab	106	6.1	-1.3	-2.7
Trayner, David	Green	75	4.3	+1.3	-0.9

## Old Heath

Colchester

No change  
20.1% LD to Lab



Pre 2012 name: Harbour

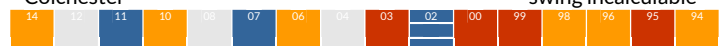
+/- 2010

Candidate	Party	LD	31.5	-26.4	
*Knight, Justin	LD	463	31.5	-26.4	
Scordis, Lee P.	Lab	394	26.8	+13.7	
Galvin, Stephen P.	UKIP	334	22.7		
Nolan, Samuel J.	Con	177	12.0	-11.3	
Brannan, Bob	Green	104	7.1	+1.4	

## Shrub End

Colchester

No change  
swing incalculable



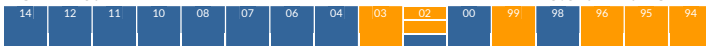
+/- 2010 +/- 2011

Candidate	Party	LD	33.4	-15.4	-0.3
*Barton, Lyn	LD	778	33.4	-15.4	-0.3
Hardy, Sarah Louise	UKIP	510	21.9		
Hardy, Mike	Con	480	20.6	-14.6	-18.7
Tuxford, Bruce J.	Lab	458	19.7	+7.3	-1.6
Schwarz, Walter	Green	92	4.0	+0.4	-1.7
Perdicou, Christina		10	0.4		

## Prettygate

Colchester

No change  
23.6% LD to Con



+/- 2010 +/- 2012

Candidate	Party	Con	57.9	+11.3	+10.7
*Lissimore, Sue	Con	1,489	57.9	+11.3	+10.7
Loxley, John	LD	545	21.2	-21.7	-8.7
Dale, Mike	Lab	304	11.8	+4.5	-3.1
O'Loughlin, Luke A.	Green	233	9.1	+5.8	+1.1

## Pyefleet

Harwich & North Essex

No change  
27.6% LD to Con



+/- 2010

Candidate	Party	Con	64.2	+20.4	
*Davidson, Robert A.	Con	587	64.2	+20.4	
Glover, Tim	Green	131	14.3	+10.0	
Inman, Alison J.	Lab	124	13.6	+4.4	
Bartholomew, Owen L.	LD	73	8.0	-34.7	

## St Andrew's

Colchester

No change  
21.4% LD to Lab



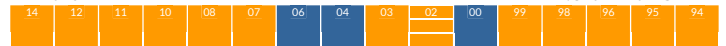
+/- 2010 +/- 2012

Candidate	Party	Lab	61.6	+18.6	+0.3
*Young, Julie A.	Lab	925	61.6	+18.6	+0.3
Hill, Christopher M.	Con	237	15.8	-1.9	+8.7
Boughton, Wayne R.	LD	179	11.9	-24.1	+0.3
Greene, Leonie	Green	160	10.7	+7.4	

## Stanway

Witham

No change  
1.3% LD to Con




+/- 2010 +/- 2012

Candidate	Party	LD	33.7	-12.3	-21.3
*Scott-Boutell, Jessica J.	LD	786	33.7	-12.3	-21.3
Perren, Janice K.	Con	704	30.2	-9.7	+5.0
Treloar, Christopher D.	UKIP	486	20.8		
Hough, David A.	Lab	237	10.2	-0.9	-4.2
Nelson, Pam	Green	120	5.1	+2.1	-0.3

## Tiptree

Witham

No change  
swing incalculable



+/- 2010 +/- 2012

Candidate	Party	Con	41.3	-14.0	-6.8
*Elliott, John F.	Con	940	41.3	-14.0	-6.8
Royle, Harry R.	UKIP	855	37.5		
Spademan, Robert P.	Lab	283	12.4	-5.5	-23.7
Bamforth, Kathy	Green	120	5.3	-0.5	-4.4
Collings, Gill	LD	79	3.5	-17.5	-2.5

## West Bergholt & Eight Ash Green

No change

Harwich & North Essex

1.4% Green to Con



+/- 2010 +/- 2011

	Con	984	61.8	+15.8	+ 7.0
*Willetts, Dennis	Con	984	61.8	+15.8	+ 7.0
Bamforth, Roger E.	Green	274	17.2	+13.1	+11.7
Nichols, Barbara R.	Lab	201	12.6	+ 3.2	+ 3.0
Waite, Sue	LD	134	8.4	- 9.8	+ 2.0

## West Mersea

No change

Harwich & North Essex

swing incalculable



+/- 2010 +/- 2012

	Con	1,191	51.1	-14.1	-18.0
*Jowers, John G.	Con	1,191	51.1	-14.1	-18.0
Broise, David R.	UKIP	643	27.6		
Ready, Bernard W.	Lab	250	10.7	+ 1.2	- 4.7
McGough, Steve	Green	151	6.5	+ 1.5	- 1.5
Stevens, Jenny	LD	96	4.1	-16.2	- 3.4

## Wivenhoe Cross

Harwich & North Essex



No election in 2014

## Wivenhoe Quay

Harwich & North Essex



Pre-2002 ward: Wivenhoe

No election in 2014



# How Colchester's wards voted

	Date	%Poll	Con	Lab	LD	UKIP	Green	Ind	Oth
Berechurch	2014	32.4	14.3	40.0	19.6	22.5	3.6		
	2012	27.6	10.7	58.2	16.0	12.2	2.9		
	2011	38.3	18.6	64.6	13.8		3.0		
	2010	58.5	23.8	32.5	40.7		3.0		
Birch & Winstree	2014	40.8	54.6	7.7	4.9	27.1	5.8		
	2012	-							
	2011	47.1	68.7	13.5	11.2		6.5		
	2010	72.5	62.9	11.2	21.1		4.8		
Castle	2014	37.6	24.1	17.8	25.8	15.0	17.2		
	2012	30.0	17.9	13.4	40.4	9.7	18.6		
	2011	39.5	21.0	13.2	40.1		25.7		
	2010	59.1	26.2	10.6	41.8		21.5		
Christ Church	2014	43.6	28.7	16.6	32.5	7.4	14.8		
	2012	-							
	2011	53.2	33.1	11.4	43.0		12.4		
	2010	73.4	30.2	8.4	51.4		10.0		
Copford & West Stanway	2014	-							
	2012	-							
	2011	46.9	66.7	13.6	12.9		6.7		
	2010	-							
Dedham & Langtree	2014	-							
	2012	34.2	71.3	9.7	9.7		9.3		
	2011	-							
	2010	-							
East Donyland	2014	-							
	2012	37.3	27.6	64.5	2.8		5.2		
	2011	-							
	2010	-							
Fordham & Stour	2014	38.2	65.5	12.6	8.3		13.7		
	2012	-							
	2011	45.0	67.3	15.5	9.6		7.7		
	2010	72.4	57.4	11.3	25.3		5.9		
Great Tey	2014	-							
	2012	-							
	2011	52.8	60.7	9.8	9.0	14.8	5.8		
	2010	-							
Highwoods	2014	33.5	12.4	9.7	8.2	13.3	4.2	52.1	
	2012	26.3	9.4	8.1	6.2	4.5	4.0	67.8	
	2011	37.0	16.7	8.2	9.2		4.5	61.4	
	2010	63.0	19.9	8.2	19.5		2.0	48.2	2.3
Lexden	2014	41.4	55.5	10.7	20.8		13.0		
	2012	35.7	54.2	11.3	26.0		8.5		
	2011	-							
	2010	72.1	55.5	5.4	34.8		4.2		
Marks Tey	2014	-							
	2012	28.5	28.2	54.4	8.7		8.7		
	2011	-							
	2010	-							
Mile End	2014	35.8	31.0	7.6	40.7	14.8	5.8		
	2012	30.7	23.5	8.1	64.4		4.0		
	2011	40.7	24.6	9.9	60.9		4.6		
	2010	65.1	32.9	8.1	55.9		3.2		

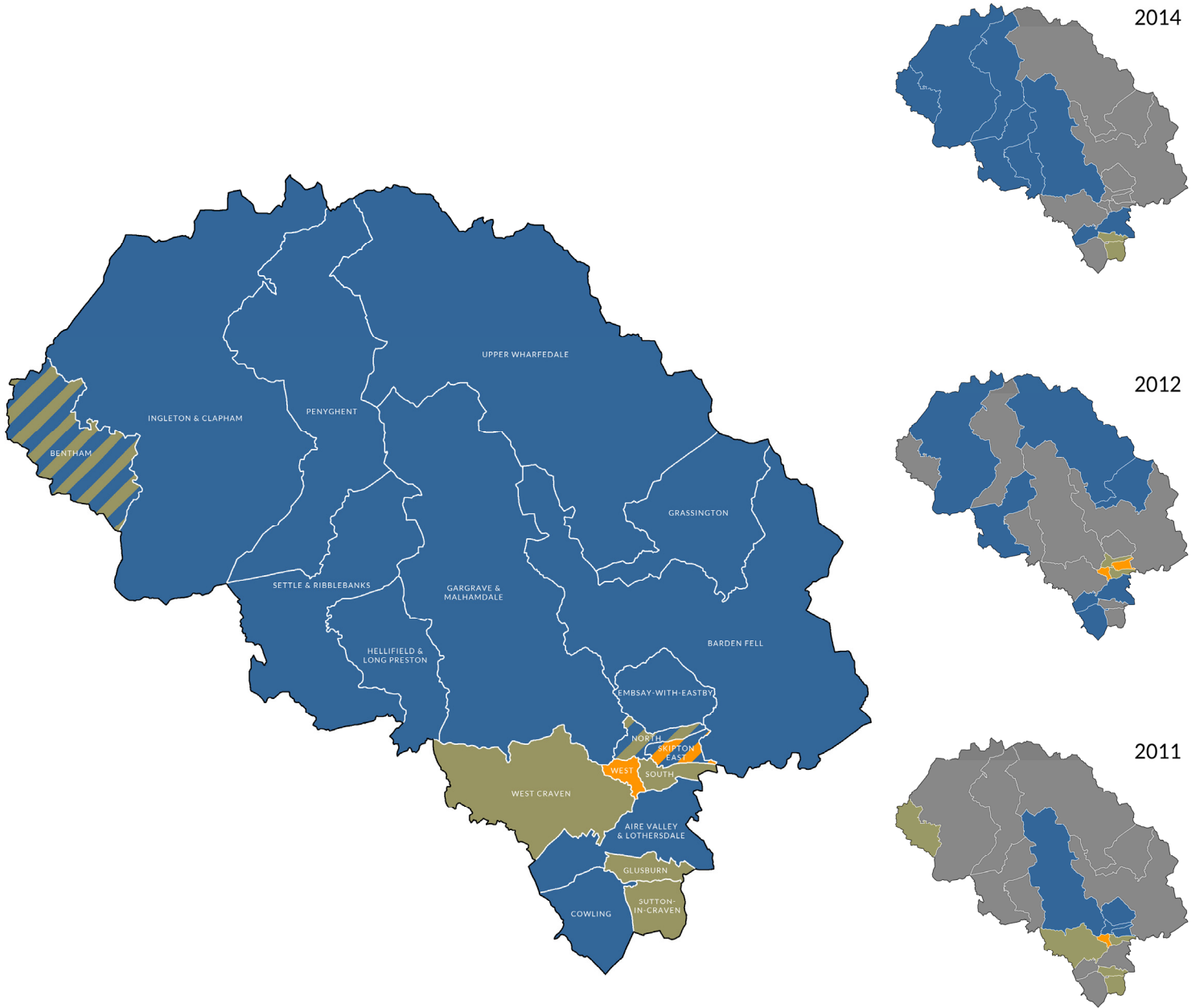
How Colchester's wards voted - continued

	Date	%Poll	Con	Lab	LD	UKIP	Green	Ind	Oth
New Town	2014	29.2	12.1	14.8	41.6	18.1	13.4		
	2012	23.5	9.0	18.7	52.8	8.2	11.4		
	2011	34.0	13.1	23.4	49.4		14.1		
	2010	56.1	19.5	12.7	59.1		8.7		
Old Heath Harbour	2014	33.9	12.0	26.8	31.5	22.7	7.1		
	2012	27.6	6.9	24.6	54.7	7.5	6.3		
	2011	-							
	2010	55.9	23.3	13.1	57.9		5.7		
Prettygate	2014	43.9	57.9	11.8	21.2		9.1		
	2012	37.3	47.2	14.9	29.9		8.0		
	2011	55.4	47.0	10.5	37.9		4.7		
	2010	74.1	46.6	7.3	42.9		3.3		
Pyefleet	2014	44.8	64.2	13.6	8.0		14.3		
	2012	-							
	2011	-							
	2010	74.6	43.8	9.2	42.7		4.3		
St Andrew's	2014	26.9	15.8	61.6	11.9		10.7		
	2012	24.5	7.1	61.3	11.6	7.2		12.8	
	2011	30.0	14.5	67.6	13.5		4.4		
	2010	47.9	17.7	43.0	36.0		3.3		
St Anne's	2014	31.3	15.2	13.4	39.7	25.4	6.3		
	2012	23.3	15.7	20.4	55.2		8.7		
	2011	33.3	23.5	19.4	49.9		7.2		
	2010	58.2	24.2	12.9	58.4		4.4		
St John's	2014	42.6	20.4	6.1	48.6	20.5	4.3		
	2012	37.6	21.6	8.8	64.4		5.2		
	2011	-							
	2010	71.8	27.5	7.4	62.1		3.0		
Shrub End	2014	32.4	20.6	19.7	33.4	21.9	4.0	0.4	
	2012	-							
	2011	32.9	39.3	21.3	33.7		5.7		
	2010	55.7	35.2	12.4	48.8		3.6		
Stanway	2014	36.2	30.2	10.2	33.7	20.8	5.1		
	2012	32.7	25.2	14.4	55.0		5.4		
	2011	43.6	31.2	14.2	50.6		3.9		
	2010	66.9	39.9	11.1	46.0		3.0		
Tiptree	2014	38.8	41.3	12.4	3.5	37.5	5.3		
	2012	26.8	48.1	36.1	6.0		9.7		
	2011	40.4	58.6	25.9	8.3		7.3		
	2010	67.0	55.3	17.9	21.0		5.8		
West Bergholt & Eight Ash Green	2014	43.0	61.8	12.6	8.4		17.2		
	2012	-							
	2011	50.1	54.8	9.6	6.4		5.5	23.7	
	2010	73.8	46.0	9.4	18.2		4.1	22.3	
West Mercea	2014	40.3	51.1	10.7	4.1	27.6	6.5		
	2012	29.2	69.1	15.4	7.5		8.0		
	2011	49.6	55.2	10.3	7.1		4.5		
	2010	69.2	65.2	9.5	20.3		5.0		
Wivenhoe Cross	2014	-							
	2012	25.0	21.3	19.4	52.8		6.5		
	2011	36.8	18.6	23.1	51.3		7.1		
	2010	-							
Wivenhoe Quay	2014	-							
	2012	41.7	31.9	52.1	7.0		9.1		
	2011	53.3	25.6	57.1	7.7		9.7		
	2010	-							

# CRAVEN

Conservative majority - no change

14	12	11	10	08	07	06	04	03	02	00	99	98	96	95	94	92	91	90	88	87	86	84	83	82	80	79	78	76	73
----	----	----	----	----	----	----	----	----	----	----	----	----	----	----	----	----	----	----	----	----	----	----	----	----	----	----	----	----	----



28 seats	Conservative			Labour			Liberal Democrat			UKIP			Others			% Poll
	Year	Total	%	Year	Total	%	Year	Total	%	Year	Total	%	Year	Total	%	
2014																
2012																
2011																
2010																
2008																
2007																
2006																
2004																
2003																
2002																
2000																
1999																
1998																
1996																

# Results

## Aire Valley with Lothersdale

Skipton & Ripon

Con gain  
swing incalculable



Pre-2002 ward: Aire Valley

+/- 2010 +/- 2012

<b>Mulligan, Patrick T.</b>	Con	738	61.9	+19.6	- 1.1
Hickman, Alan F.	Lab	455	38.1	+27.7	+ 1.1

## Hellifield & Long Preston

Skipton & Ripon

No change  
swing incalculable



Pre-2002 ward: Hellifield

+/- 2010 +/- 2012

<b>Moorby, Robert C.</b>	Con	500	72.3	+13.1	
Parsons, Brian	Lab	192	27.7		

## Barden Fell

Skipton & Ripon



Pre-2002 ward: Bolton Abbey

No election in 2014

## Bentham

Skipton & Ripon

No change  
swing incalculable



+/- 2010 +/- 2011

<b>*Brockbank, Linda</b>	Con	814	69.9	+27.6	+30.2
Black, James S.	Lab	350	30.1		

## Ingleton & Clapham

Skipton & Ripon

No change  
swing incalculable



Pre-2002 ward: Ingleborough

+/- 2010 +/- 2012

<b>*Lis, Carl H.</b>	Con	759	58.9	+0.3	-15.8
Macauley, Anthony J.	Ind	339	26.3		
Rose, Christine V.F.	Lab	191	14.8	+6.1	

## Penyghent

Skipton & Ripon

No change  
swing incalculable




+/- 2010 +/- 2011

<b>*Welch, Richard C.</b>	Con	430	69.8	+8.5	
Lloyd, Katherine	Lab	186	30.2		

## Cowling

Skipton & Ripon



No election in 2014

## Settle & Ribblesbanks

Skipton & Ripon

No change  
swing incalculable



Pre-2002 ward: Settle

+/- 2010 +/- 2012

<b>*Staveley, David M.</b>	Con	751	68.2	+30.1	+1.7
Madeley, Peter G.	Lab	350	31.8		-1.7

## Embsay-with-Eastby


Skipton & Ripon



No election in 2014

## Skipton East

Skipton & Ripon



No election in 2014

## Gargrave & Malhamdale

Skipton & Ripon

No change  
swing incalculable




Pre-2002 ward: Calton

+/- 2010 +/- 2011

<b>*Sutcliffe, Alan O.</b>	Con	715	71.8	+9.6	+6.2
Pope, John E.	Lab	281	28.2		+3.2

## Skipton North

Skipton & Ripon



No election in 2014

## Glusburn

Skipton & Ripon

No change  
swing incalculable



+/- 2010 +/- 2011

<b>*Barrett, Philip M.</b>	Ind	726	57.0	-10.7	-3.0
Baxandall, Roger H.	UKIP	318	25.0		
Keirle, Hazel	Lab	110	8.6	-1.9	-9.1
Graham, Tanya I.	Con	109	8.6	-13.1	-13.7

## Skipton South


Skipton & Ripon



No election in 2014

## Skipton West

Skipton & Ripon



No election in 2014

## Grassington

Skipton & Ripon



No election in 2014

## Sutton-in-Craven

Skipton & Ripon

No change  
2.5% Lab to Ind



Pre-2002 ward: Sutton


+/- 2010 +/- 2011

**\*Place, Stephen S.** Ind **828** **81.0** **+13.7** **+ 4.8**

Thompson, Vivien Lab 194 19.0 + 8.7 - 4.8

## Upper Wharfedale

Skipton & Ripon



No election in 2014

## West Craven

Skipton & Ripon



No election in 2014

# How Craven's wards voted

	Date	%Poll	Con	Lab	LD	UKIP	Green	Ind	Oth
Aire Valley with Lothersdale	2014	41.7	61.9	38.1					
	2012	33.4	63.0	37.0					
	2011	-							
	2010	74.5	42.3	10.4	47.3				
Barden Fell	2014	-							
	2012	39.8	72.4		27.6				
	2011	-							
	2010	-							
Bentham	2014	40.2	69.9	30.1					
	2012	-							
	2011	47.1	39.7					60.3	
	2010	70.3	42.3		29.3			28.3	
Cowling	2014	-							
	2012	28.9	60.4	39.6					
	2011	-							
	2010	-							
Embsay-with-Eastby	2014	-							
	2012	-							
	2011	53.7	61.5	26.9	11.5				
	2010	-							
Gargrave & Malhamdale	2014	40.6	71.8	28.2					
	2012	-							
	2011	55.6	65.6	25.0	9.4				
	2010	75.7	62.2		37.8				
Glusburn	2014	41.2	8.6	8.7		25.2		57.5	
	2012	-							
	2011	43.3	22.3	17.7				60.0	
	2010	70.3	21.7	10.5				67.7	
Grassington	2014	-							
	2012	39.9	73.7		26.3				
	2011	-							
	2010	-							
Hellifield & Long Preston	2014	39.0	72.3	27.7					
	2012	-							
	2011	-							
	2010	70.9	59.2		40.8				
Ingleton & Clapham	2014	41.2	58.9	14.8				26.3	
	2012	35.2	74.7		25.3				
	2011	-							
	2010	72.3	58.6	8.7	32.7				
Penyghent	2014	42.8	69.8	30.2					
	2012	-							
	2011	-							
	2010	75.4	61.3		38.7				
Settle & Ribblesbanks	2014	38.0	68.2	31.8					
	2012	35.6	66.5	33.5					
	2011	-							
	2010	71.7	38.1		33.9				28.0

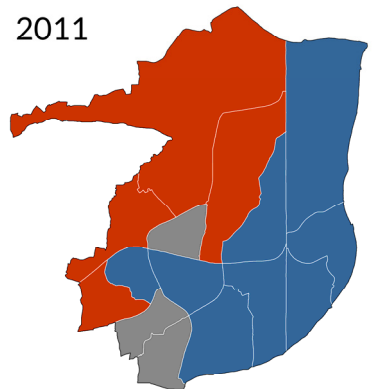
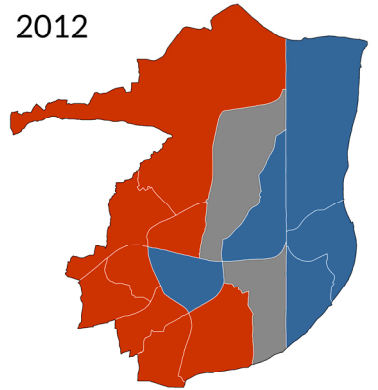
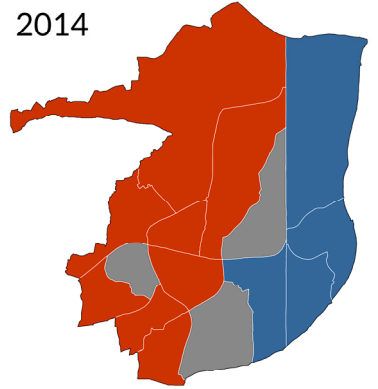
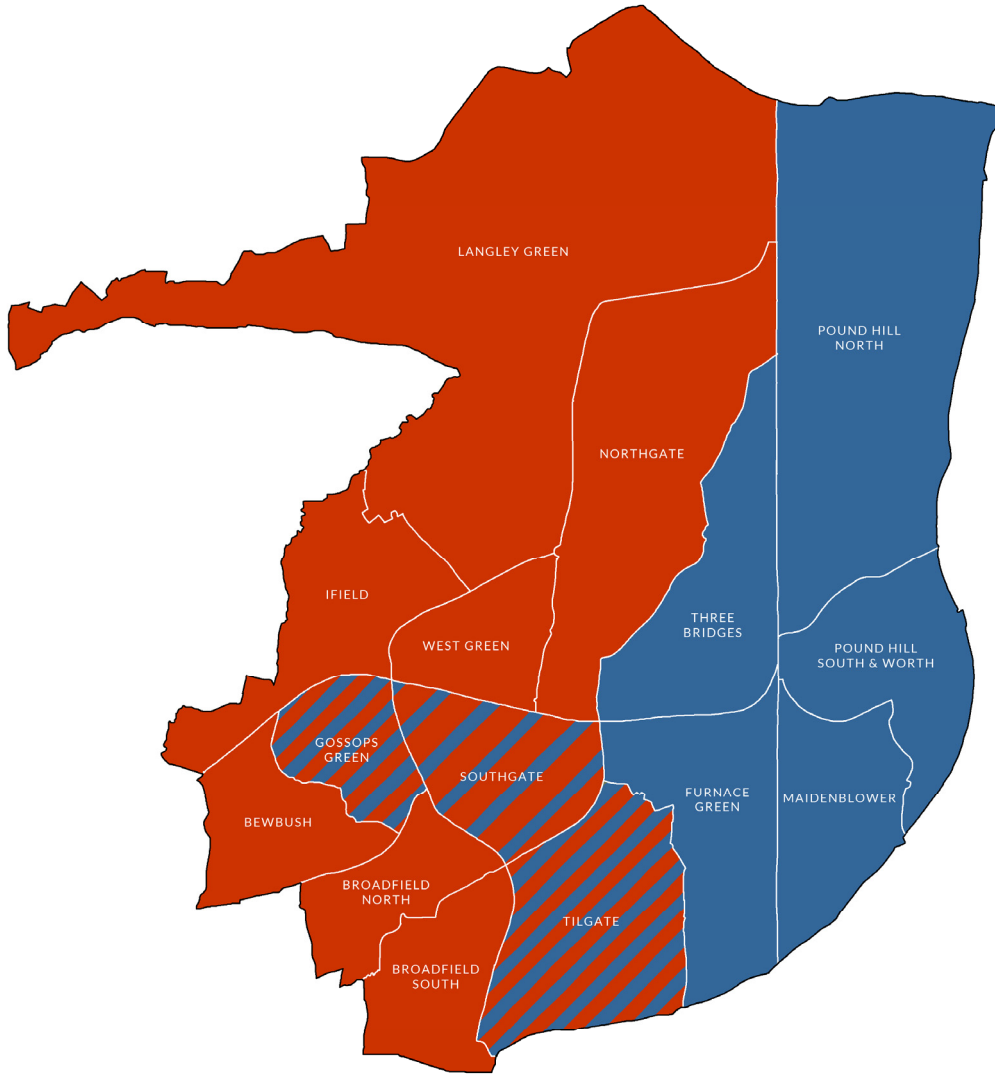
How Craven's wards voted - continued

	Date	%Poll	Con	Lab	LD	UKIP	Green	Ind	Oth
Skipton East	2014	-							
	2012	37.3	28.1	25.2	46.7				
	2011	47.7	44.8	24.5	30.8				
	2010	-							
Skipton North	2014	-							
	2012	42.0	25.0	9.5	15.7		19.5	30.3	
	2011	53.1	34.8	12.1	13.6		14.3	25.2	
	2010	-							
Skipton South	2014	-							
	2012	24.7	11.9	25.6	7.7			54.7	
	2011	32.9	14.5	21.5	7.1			56.8	
	2010	-							
Skipton West	2014	-							
	2012	34.6	20.5	21.0	36.5			22.0	
	2011	39.1	26.5	21.8	27.1			24.7	
	2010	-							
Sutton-in-Craven	2014	35.2		19.0				81.0	
	2012	-							
	2011	40.4		23.8				76.2	
	2010	68.1	20.4	12.3				67.3	
Upper Wharfedale	2014	-							
	2012	45.9	86.6		13.4				
	2011	-							
	2010	-							
West Craven	2014	-							
	2012	-							
	2011	52.5	47.6					52.4	
	2010	-							

# CRAWLEY

Labour gain from Conservative

14	12	11	10	08	07	06	04	03	02	00	99	98	96	95	94	92	91	90	88	87	86	84	83	82	80	79	78	76	73
----	----	----	----	----	----	----	----	----	----	----	----	----	----	----	----	----	----	----	----	----	----	----	----	----	----	----	----	----	----




28 seats	Conservative			Labour			Liberal Democrat			UKIP			Others			% Poll
	Year	Total	%	Year	Total	%	Year	Total	%	Year	Total	%	Year	Total	%	
2014																
2012																
2011																
2010																
2008																
2007																
2006																
2004																
2003																
2002																
2000																
1999																
1998																
1996																



# Results

## Bewbush




<b>*Jones, Michael</b>	<b>Lab</b>	<b>891</b>	<b>32.7</b>	<b>- 17.1</b>	<b>- 38.2</b>
Lavington, Casey	UKIP	515	18.9		
Belben, Tina	Con	370	13.6	- 24.8	- 9.5
Khan, Arshad	Justice	61	2.2		

## Broadfield North



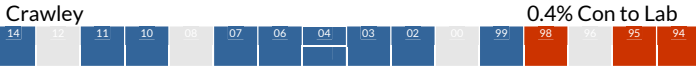
<b>*Irvine, Ian</b>	<b>Lab</b>	<b>779</b>	<b>53.8</b>	<b>+ 0.8</b>	<b>- 15.6</b>
Brown, Christopher	UKIP	348	24.0		
Bowen, Corinne	Con	292	20.2	- 26.8	- 10.4
Isaacs, Derek	SLP	30	2.1		

## Broadfield South



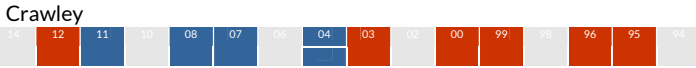
<b>Lunnon, Tim</b>	<b>Lab</b>	<b>650</b>	<b>44.1</b>	<b>- 0.4</b>	<b>- 13.4</b>
Bristow, Mia	UKIP	439	29.8		
Bowen, David	Con	386	26.2	- 29.3	- 16.3

## Furnace Green



<b>*Eade, Carol</b>	<b>Con</b>	<b>866</b>	<b>44.0</b>	<b>- 2.0</b>	
Skudder, Andrew	Lab	535	27.2	- 1.3	
Griffiths, Allan	UKIP	465	23.6		
Anderson, David	LD	101	5.1	- 13.0	

## Gossops Green




## Ifield




<b>Stanley, John</b>	<b>Lab</b>	<b>995</b>	<b>38.8</b>	<b>- 0.6</b>	<b>- 10.8</b>
Stone, Martin	Con	758	29.6	- 16.2	- 3.7
Wade, Steven	UKIP	668	26.1		- 9.1
Symonds, Richard	Ind	143	5.6	- 1.0	

## Langley Green




<b>Joyce, Stephen</b>	<b>Lab</b>	<b>1,078</b>	<b>54.8</b>	<b>+ 9.2</b>	<b>- 13.5</b>
Kennett, Sharon	UKIP	471	23.9		+14.0
Jagger, Andrew	Con	333	16.9	- 18.5	- 4.9
Osborne, Kevin	LD	86	4.4	- 14.5	

## Maidenblower




<b>*Trussell, Ken</b>	<b>Con</b>	<b>1,114</b>	<b>52.8</b>	<b>- 17.1</b>	<b>- 18.8</b>
Charatan, Julian	Lab	508	24.1	- 6.0	- 4.3
Darroch, Simon	UKIP	486	23.1		

## Northgate



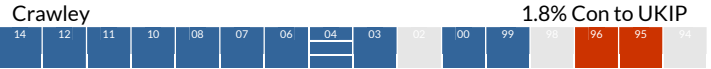
<b>*Lamb, Peter</b>	<b>Lab</b>	<b>821</b>	<b>46.7</b>	<b>- 3.2</b>	
Ward, Ray	Con	511	29.1	- 9.5	
Burke, Craig	UKIP	425	24.2		

## Pound Hill North



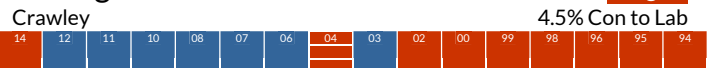
<b>Burrett, Richard</b>	<b>Con</b>	<b>1,059</b>	<b>54.1</b>	<b>- 5.4</b>	<b>- 8.4</b>
Burke, Craig	UKIP	425	21.7	+18.2	+11.7
Sharma, Robbie	Lab	362	18.5	+ 1.3	- 3.3
Spooner, Valerie	LD	110	5.6	- 14.2	

## Pound Hill South & Worth



<b>Bloom, Howard</b>	<b>Con</b>	<b>1,250</b>	<b>49.7</b>	<b>- 9.5</b>	<b>- 21.3</b>
<b>Mecrow, Beryl</b>	<b>Con</b>	<b>1,102</b>	<b>43.8</b>	<b>- 15.4</b>	<b>- 27.2</b>
Barton, Emma	UKIP	579	23.0		
Joyce, Gillian	Lab	556	22.1	- 0.4	- 6.9
Vine, Jason	Lab	462	18.4	- 4.1	- 10.6
Dennis, Nicholas	LD	252	10.0	- 8.2	

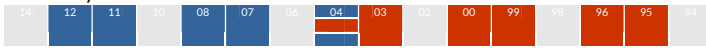
## Southgate



<b>Sharma, Raj</b>	<b>Lab</b>	<b>888</b>	<b>35.1</b>	<b>- 7.5</b>	<b>- 6.2</b>
Tarrant, Jan	Con	823	32.5	- 16.4	- 12.0
Gilroy, Lee	UKIP	590	23.3		
Pickett, Mike	Ind	228	9.0		

## Three Bridges

Crawley



No election in 2014

## Tilgate

Crawley



No election in 2014

## West Green

Crawley



			+/- 2010	+/- 2012
<b>Sudan, Karen</b>	<b>Lab</b>	<b>590</b>	<b>45.7</b>	<b>+ 1.5</b>
Cumper, Vanessa	Con	321	24.9	- 19.7
Burke, Alison	UKIP	311	24.1	
Smith, Elke	LD	69	5.3	

# How Crawley's wards voted

	Date	%Poll	Con	Lab	LD	UKIP	Green	Ind	Oth
Bewbush	2014	33.0	20.1	48.5		28.0		3.3	
	2012	20.1	23.1	70.9					6.0
	2011	29.5	31.0	61.7				7.3	
	2010	54.0	38.4	49.8					11.8
Broadfield North	2014	35.6	20.2	53.8		24.0			2.1
	2012	22.8	30.6	69.4					
	2011	-							
	2010	55.1	47.0	53.0					
Broadfield South	2014	32.3	26.2	44.1		29.8			
	2012	25.5	42.5	57.5					
	2011	-							
	2010	54.5	55.5	44.5					
Furnace Green	2014	43.4	44.0	27.2	5.1	23.6			
	2012	-							
	2011	49.5	50.0	34.8	7.9		7.3		
	2010	71.8	46.0	28.5	18.1				7.4
Gossops Green	2014	-							
	2012	39.0	42.9	47.7			3.5		5.9
	2011	44.9	45.8	45.5			8.7		
	2010	-							
Ifield	2014	37.8	29.6	38.8		26.1		5.6	
	2012	29.7	33.3	49.6		17.0			
	2011	38.9	49.2	50.8					
	2010	62.1	45.8	39.4				6.6	8.1
Langley Green	2014	33.1	16.9	54.8	4.4	23.9			
	2012	27.8	21.8	68.3		9.9			
	2011	34.6	27.3	57.7	6.4	8.6			
	2010	60.8	35.4	45.6	18.9				
Maidenblower	2014	31.7	52.8	24.1		23.1			
	2012	23.3	71.6	28.4					
	2011	35.9	76.9	23.1					
	2010	68.4	69.9	30.1					
Northgate	2014	33.7	38.4	61.6					
	2012	-							
	2011	37.2	39.9	60.1					
	2010	60.2	38.6	49.9					11.4
Pound Hill North	2014	37.8	54.1	18.5	5.6	21.7			
	2012	28.0	62.5	21.8		10.0		5.7	
	2011	42.8	59.14	20.7	13.1	7.0			
	2010	69.6	59.5	17.2	19.8	3.5			
Pound Hill South & Worth	2014	45.9	46.7	20.2	10.0	23.0			
	2012	27.7	71.0	29.0					
	2011	41.7	69.2	30.8					
	2010	70.1	59.2	22.5	18.2				
Southgate	2014	38.1	32.5	35.1		23.3		9.0	
	2012	32.2	44.5	41.3			14.2		
	2011	39.9	44.5	40.6			14.9		
	2010	60.2	48.9	42.6					8.6

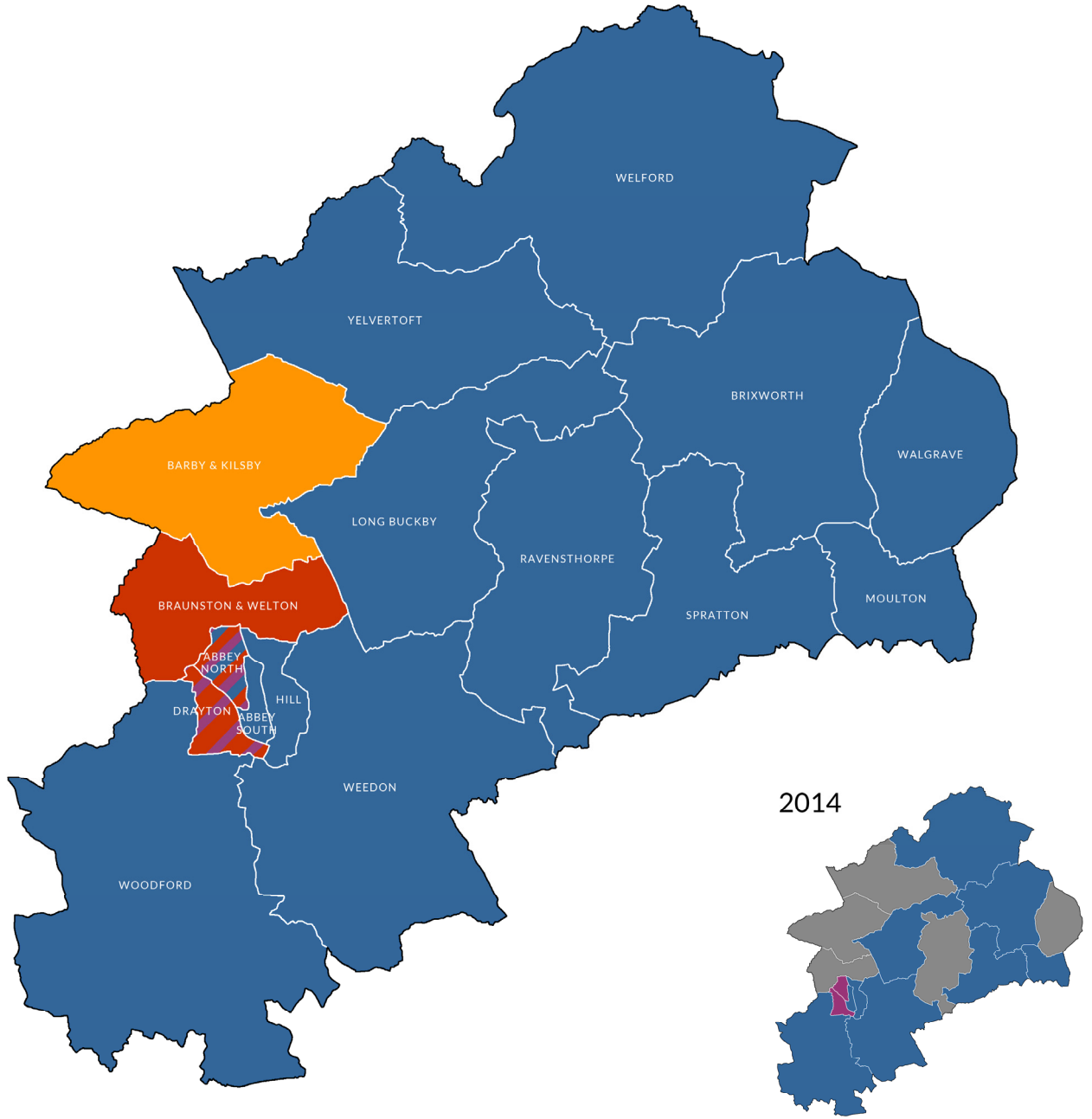
How Crawley's wards voted - continued

	Date	%Poll	Con	Lab	LD	UKIP	Green	Ind	Oth
Three Bridges	2014	-							
	2012	29.9	54.6	45.4					
	2011	42.0	58.5	41.5					
	2010	-							
Tilgate	2014	-							
	2012	33.2	32.6	59.4			8.0		
	2011	42.4	48.5	44.1			7.5		
	2010	-							
West Green	2014	34.8	24.9	45.7	5.3	24.1			
	2012	26.7	32.7	67.3					
	2011	-							
	2010	62.5	44.6	44.2					11.2

# DAVENTRY

Conservative majority - no change

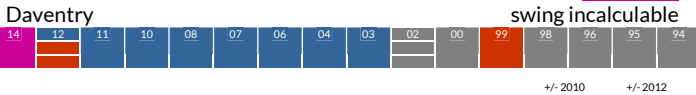
14	12	11	10	08	07	06	04	03	02	00	99	98	96	95	94	92	91	90	88	87	86	84	83	82	80	79	78	76	73
----	----	----	----	----	----	----	----	----	----	----	----	----	----	----	----	----	----	----	----	----	----	----	----	----	----	----	----	----	----



28 seats	Conservative			Labour			Liberal Democrat			UKIP			Others			% Poll
	Year	Total	%	Year	Total	%	Year	Total	%	Year	Total	%	Year	Total	%	
2014																
2012																
2011																
2010																
2008																
2007																
2006																
2004																
2003																
2002																
2000																
1999																
1998																
1996																

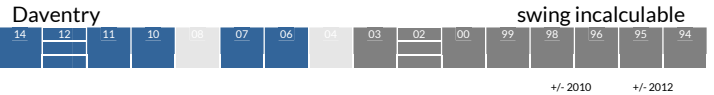
# Results

## Abbey North



				+/- 2010	+/- 2012
<b>Carr, Nigel</b>	<b>UKIP</b>	<b>495</b>	<b>37.3</b>		<b>+ 6.3</b>
Edwards Davidson, Gloria	Con	482	36.3	- 0.3	+ 1.9
Andrews, John A.	Lab	349	26.3	- 1.1	- 7.3

## Long Buckby



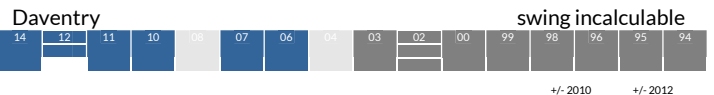
				+/- 2010	+/- 2012
<b>*Osborne, Steve</b>	<b>Con</b>	<b>947</b>	<b>43.0</b>	<b>- 8.4</b>	<b>+12.8</b>
Dexter, Ian R.J.	UKIP	627	28.5		
Myers, Chris	Lab	486	22.1	+ 0.3	+ 0.9
Farmer, Neil A.C.	LD	140	6.4	-20.4	-13.0

## Abbey South



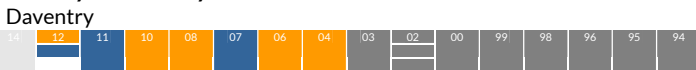
				+/- 2010	+/- 2012
<b>*Morgan, Colin</b>	<b>Con</b>	<b>602</b>	<b>26.9</b>		<b>- 5.2</b>
Macandrais, Eric	UKIP	553	24.8		
Luke, Peter F.	Lab	314	14.1		- 12.9
Wesley, Mark D.A.	Ind	163	7.3		-20.1

## Moulton

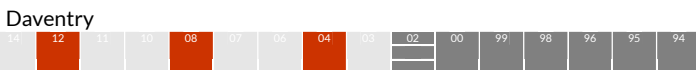


				+/- 2010	+/- 2012
<b>*Warren, Mike</b>	<b>Con</b>	<b>672</b>	<b>49.2</b>	<b>- 26.6</b>	<b>- 13.3</b>
Booker, Pamela	UKIP	441	32.3		
Maryan, Mark A.G.	Lab	252	18.5		- 5.7

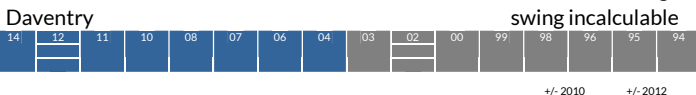
## Barby & Kilsby



## Braunston & Welton

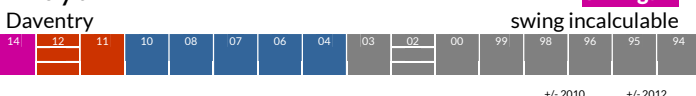


## Brixworth



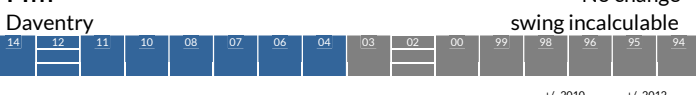
				+/- 2010	+/- 2012
<b>Parker, Kevin</b>	<b>Con</b>	<b>1,082</b>	<b>52.0</b>	<b>- 21.8</b>	<b>+ 8.2</b>
Pointer, Stephen	UKIP	468	22.5		
McNally, Marie A.	Lab	255	12.3	- 13.9	- 2.8
Whiffen, Stephen J.	Green	153	7.4		- 16.0
Hall, Simon	LD	123	5.9		- 11.8

## Drayton




				+/- 2010	+/- 2012
<b>Connors, Sean D.P.</b>	<b>UKIP</b>	<b>550</b>	<b>35.8</b>		
Ritchie, Ken	Lab	512	33.4	- 14.6	- 19.4
Howard, Amy	Con	435	28.3	- 23.7	- 8.5
Freudenreich, Inge N.	LD	38	2.5		- 7.9

## Hill

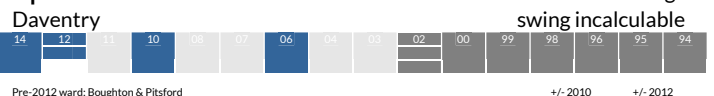


				+/- 2010	+/- 2012
<b>Poole, Colin</b>	<b>Con</b>	<b>523</b>	<b>42.2</b>	<b>- 9.3</b>	<b>- 13.2</b>
Simpson, Keith	UKIP	435	35.1		
McNally, Robert P.	Lab	281	22.7	- 4.0	- 21.9

## Ravensthorpe




## Spratton

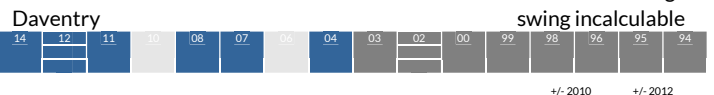


				+/- 2010	+/- 2012
<b>*Frenchman, Barry</b>	<b>Con</b>	<b>816</b>	<b>57.8</b>	<b>- 4.2</b>	<b>- 16.5</b>
Leighton, Jennifer	UKIP	395	28.0		
Ritchie, Elizabeth A.	Lab	200	14.2		

## Walgrave

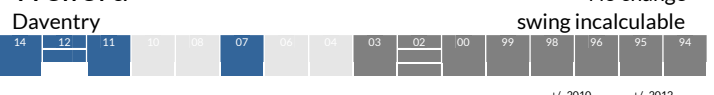


## Weedon



				+/- 2010	+/- 2012
<b>Smith, David</b>	<b>Con</b>	<b>1,083</b>	<b>52.0</b>		<b>- 7.4</b>
Gale, John C.	UKIP	559	26.8		
Collins, Emma C.	Lab	265	12.7		- 9.5
Salaman, Christopher R.	LD	144	6.9		- 11.4
Price, Tom	TUSC	32	1.5		

## Welford



				+/- 2010	+/- 2012
<b>*Irving-Swift, Cecile</b>	<b>Con</b>	<b>1,096</b>	<b>75.3</b>		<b>+16.9</b>
Myers, Sue	Lab	360	24.7		+ 6.5

## Woodford

Daventry

No change  
swing incalculable



+/- 2010 +/- 2012

<b>*Patchett, Bob</b>	<b>Con</b>	<b>966</b>	<b>49.8</b>	<b>- 4.9</b>	<b>- 10.8</b>
Scott, Tony	UKIP	595	30.7		
Buck, Richard M.	Lab	380	19.6	- 7.7	+ 3.3

## Yelvertoft

Daventry

No change  
swing incalculable



+/- 2010 +/- 2012

<b>*Chantler, Alan</b>	<b>Con</b>	<b>481</b>	<b>67.1</b>	<b>- 14.5</b>	<b>- 11.3</b>
Smith, Gail	UKIP	150	20.9		
John, Janet M.	Lab	86	12.0	- 6.4	- 1.3

# How Daventry's wards voted

	Date	%Poll	Con	Lab	LD	UKIP	Green	Ind	Oth
Abbey North	2014	25.2	36.3	26.3		37.4			
	2012	18.8	34.4	33.6	8.3	21.0			
	2011	32.0	47.6	33.9		18.5			
	2010	58.2	36.6	21.5	27.4				14.6
Abbey South	2014	33.4	36.9	19.2		33.9		10.0	
	2012	27.8	32.1	27.0	13.5			27.4	
	2011	40.2	65.1	34.9					
	2010	-							
Barby & Kilsby	2014	-							
	2012	37.6	44.7		55.3				
	2011	56.8	70.9	15.8	13.4				
	2010	77.9	44.9		55.1				
Braunston & Welton	2014	-							
	2012	47.7	35.0	65.0					
	2011	-							
	2010	-							
Brixworth	2014	39.8	52.0	12.3	5.9	22.5	7.4		
	2012	31.3	43.8	15.1	17.7		23.4		
	2011	46.9	65.2		17.2		17.6		
	2010	72.3	73.8	26.2					
Drayton	2014	28.3	33.4	2.5		35.8			
	2012	25.0	36.8	52.8	10.4				
	2011	35.5	38.4	52.4	9.2				
	2010	59.6	52.0	48.0					
Hill	2014	29.6	42.2	22.7		35.1			
	2012	25.6	55.4	44.6					
	2011	35.7	55.6	44.4					
	2010	60.9	51.5	26.7	21.9				
Long Buckby	2014	43.0	43.0	22.1	6.4	28.5			
	2012	35.3	30.2	21.2	19.4			17.4	11.8
	2011	50.6	50.0	33.5	16.5				
	2010	74.8	51.4	21.8	26.8				
Moulton	2014	39.7	49.2	18.5		32.3			
	2012	32.2	62.5	25.3	12.2				
	2011	46.8	77.1	22.9					
	2010	71.9	75.8	24.2					
Ravensthorpe	2014	-							
	2012	37.2	61.8		18.2				20.0
	2011	-							
	2010	-							
Spratton	2014	41.0	57.8	14.2		28.0			
	2012	30.7	74.3		25.7				
	2011	-							
	2010	77.2	62.0					38.0	
Walgrave	2014	-							
	2012	34.9	70.1	29.9					
	2011	52.5	65.1	34.9					
	2010	-							



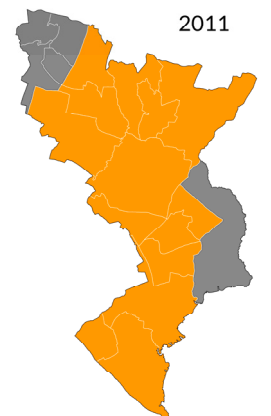
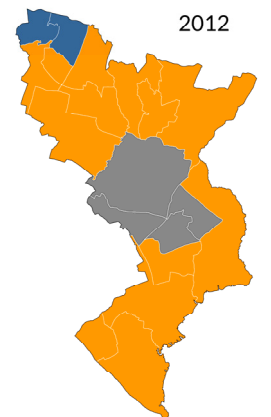
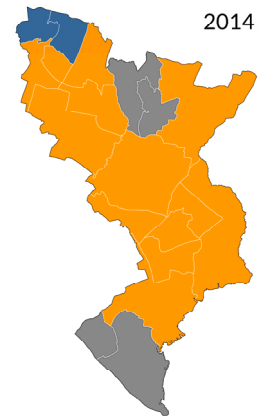
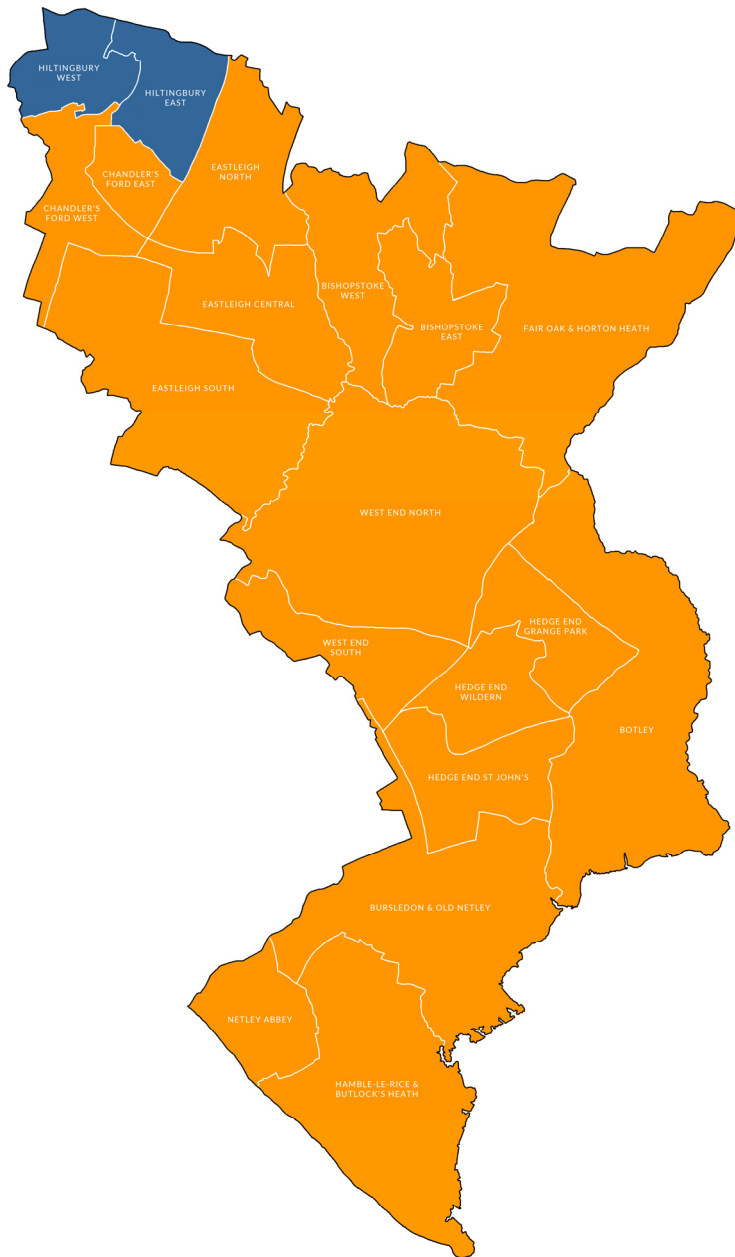
How Daventry's wards voted - continued

	Date	%Poll	Con	Lab	LD	UKIP	Green	Ind	Oth
Weedon	2014	41.7	52.2	12.7	6.9	26.7			1.5
	2012	33.6	59.4	22.2	18.3				
	2011	45.9	67.8	22.2	10.0				
	2010	-							
Welford	2014	45.3	75.3	24.7					
	2012	37.6	58.4	18.2			23.4		
	2011	53.7	65.8	16.4			17.8		
	2010	-							
Woodford	2014	36.5	49.8	19.6		30.7			
	2012	27.7	39.0	16.3	18.3			26.3	
	2011	-							
	2010	68.7	54.7	27.3				18.0	
Yelvertoft	2014	45.7	67.1	12.0		20.9			
	2012	40.3	78.4	13.3	8.3				
	2011	-							
	2010	79.5	81.6	18.4					

# EASTLEIGH

Liberal Democrat majority - no change

14	12	11	10	08	07	06	04	03	02	00	99	98	96	95	94	92	91	90	88	87	86	84	83	82	80	79	78	76	73
----	----	----	----	----	----	----	----	----	----	----	----	----	----	----	----	----	----	----	----	----	----	----	----	----	----	----	----	----	----




28 seats	Conservative			Labour			Liberal Democrat			UKIP			Others			% Poll
	Year	Total	%	Year	Total	%	Year	Total	%	Year	Total	%	Year	Total	%	
2014																
2012																
2011																
2010																
2008																
2007																
2006																
2004																
2003																
2002																
2000																
1999																
1998																
1996																

# Results

## Bishopstoke East

Eastleigh



Pre-2002 ward: Bishopstoke

No election in 2014

## Bishopstoke West

Eastleigh



No election in 2014

## Botley

Eastleigh



**Myerscough, Angel C.** LD

**752 40.2 - 12.0 - 9.7**

Bennett, Iasn A. Con

522 27.9 - 9.8 - 6.5

Moore, Derek UKIP


473 25.3 +21.0 +18.6

Williamson, Kevin Lab

123 6.6 - 0.8 - 2.4

## Bursledon & Old Netley

Eastleigh



Pre-2002 ward: Bursledon

**Rich, Jane** LD

**848 39.4 - 12.7 - 10.5**

Evans, Denise J. UKIP

601 27.9 +22.9 +19.9

Burgess, Frair L. Con

483 22.4 - 12.8 - 5.3

Andrewes, Diane Lab

223 10.3 + 2.6 + 1.9

## Chandler's Ford East

Winchester



Pre-2002 ward: Chandlers Ford

**\*Holden-Brown, Pam** LD

**701 45.6 - 3.7 - 3.3**

Shute, David M. Con

364 23.7 - 13.6 - 3.0

Read, Michael R.C. UKIP

330 21.4 +15.7 + 9.9

Emery, Rob Lab

143 9.3 + 1.6 - 3.6

## Chandler's Ford West

Winchester



Pre-2002 ward: Eastleigh West

**\*Broadhurst, Alan F.** LD

**981 51.5 - 0.4 + 4.4**

Foulds, James A. Con

472 24.8 - 13.0 - 9.2

Agnew, Tony UKIP


329 17.3 +13.9 + 9.1

Clayton, Peter Lab

122 6.4 - 0.5 - 4.3

## Eastleigh Central

Eastleigh



**\*Irish, Wayne** LD

**1,136 39.6 - 15.1 + 0.9**

Moore, Andrew R. UKIP

866 30.2 +24.7 +18.6

Barter, Louise Lab

549 19.1 + 2.4 - 8.8

Hall, Susan E. Con


287 10.0 - 11.3 - 3.7

Waterman, Ania TUSC

34 1.2

## Eastleigh North

Eastleigh



**\*Sollitt, Maureen A.** LD

**1,150 48.5 - 6.4 + 2.3**

Davies-Deer, Glynn W. UKIP

828 34.9 +30.6 +21.5

Goodall, Stephen Lab

261 11.0 - 1.2 - 4.2

Snook, Sam Ind

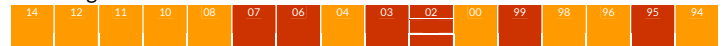
106 4.5

Hubble, Dave TUSC

26 1.1

## Eastleigh South

Eastleigh



**\*Sollitt, Steven R.** LD

**852 34.7 - 13.9 - 3.3**

Saunders, Jim UKIP

768 31.3 +25.4 +21.4

Luffman, Pete Lab

512 20.8 - 2.5 - 16.6

Brain, Dan Con


299 12.2 - 10.1 - 2.5

Judd, Tanya L. TUSC

26 1.1

## Fair Oak & Horton Heath

Eastleigh



Pre-2002 ward: Fair Oak

**\*Scott, Desmond L.** LD

**1,150 40.9 - 13.3 - 10.8**

McGuinness, Hugh UKIP

780 27.8 +22.4 +17.3

Atterbury, Colin G. Con


634 22.6 - 11.1 - 1.4

Shephard, Mary Lab

244 8.7 + 4.1 - 5.1

## Hamble-le-Rice & Butlock's Heath

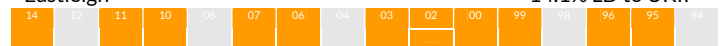
Eastleigh



No election in 2014

## Hedge End Grange Park

Eastleigh



Pre-2002 ward: Hedge End Wildern

**\*Bloom, Louise A.** LD

**1,035 59.9 - 2.6 + 8.2**

Martin, John C. UKIP

485 28.1 +25.5 +23.1


Budd, Geoff Lab

208 12.0 + 7.4 + 2.4

## Hedge End St John's

Eastleigh

No change  
16.5% LD to UKIP

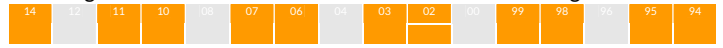


				+/- 2010	+/- 2012
<b>Allingham, Margaret A.</b>	<b>LD</b>	<b>1,084</b>	<b>42.4</b>	<b>- 6.6</b>	<b>- 5.8</b>
O'Donoghue, Michale	UKIP	768	30.0	+26.4	+16.4
Redding, Paul	Con	582	22.8	- 17.6	- 7.5
McKeone, Christine	Lab	122	4.8	- 2.2	- 3.0

## West End South

Eastleigh

No change  
swing incalculable



				+/- 2010	+/- 2011
<b>Clarke, Daniel J.</b>	<b>LD</b>	<b>836</b>	<b>45.6</b>	<b>- 1.4</b>	<b>- 7.5</b>
Webber, Paul M.	UKIP	443	24.2	+19.7	+17.8
Hall, Jerry	Con	366	20.0	- 20.2	- 7.7
Smith, Nancy	Lab	187	10.2	+ 1.9	- 2.6

## Hedge End Wildern

Eastleigh

No change  
12.2% LD to UKIP



				+/- 2010	+/- 2011
<b>*House, Keith</b>	<b>LD</b>	<b>821</b>	<b>53.0</b>	<b>- 6.0</b>	<b>+ 1.2</b>
House, John	UKIP	369	23.8	+18.4	+17.9
Amos, Selina L.	Con	246	15.9	- 12.8	- 6.2
Helps, Andrew	Lab	112	7.2	+ 0.3	- 1.5

## Hiltingbury East

Winchester

No change  
3.5% LD to Con




				+/- 2010	+/- 2012
<b>Atkinson, Margaret D.F.</b>	<b>Con</b>	<b>945</b>	<b>49.0</b>	<b>- 4.0</b>	<b>- 0.7</b>
Child, Peter J.	LD	527	27.3	- 10.9	- 8.8
Lyon, Martin E.	UKIP	305	15.8	+12.3	+11.0
Tibble Michael	Lab	152	7.9	+ 2.6	+ 1.9

## Hiltingbury West

Winchester

No change  
5.0% LD to Con




				+/- 2010	+/- 2012
<b>*Grajewski, Judith M.</b>	<b>Con</b>	<b>921</b>	<b>48.3</b>	<b>- 1.4</b>	<b>- 4.0</b>
Duguid, James I.	LD	571	30.0	- 11.4	+ 1.7
Kent, Chris	UKIP	262	13.8	+10.7	+ 6.6
Brazier, Steve	Lab	151	7.9	+ 2.1	- 1.8

## Netley Abbey

Eastleigh

Pre-2002 ward: Hound

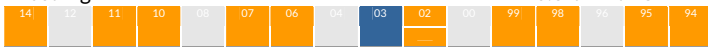
No election in 2014



## West End North

Eastleigh

No change  
10.6% LD to UKIP



				+/- 2010	+/- 2011
<b>*Tennent, Bruce R.</b>	<b>LD</b>	<b>854</b>	<b>52.3</b>	<b>- 0.7</b>	<b>+ 2.2</b>
North, Richard E.	UKIP	408	25.0	+20.5	+15.5
Arnold, Nicholas	Con	294	18.0	- 16.3	- 12.9
Penders, Alison	Lab	78	4.8	- 3.4	- 4.8



# How Eastleigh's wards voted

	Date	%Poll	Con	Lab	LD	UKIP	Green	Ind	Oth
Bishopstoke East	2014	-							
	2012	33.6	14.9	17.1	44.0	24.0			
	2011	46.9	25.3	17.9	42.2	14.6			
	2010	-							
Bishopstoke West	2014	-							
	2012	36.4	9.9	34.0	45.4	10.6			
	2011	49.0	15.1	33.5	44.2	7.1			
	2010								
Botley	2014	45.4	27.9	6.6	40.2	25.3			
	2012	44.0	34.4	9.0	49.9	6.7			
	2011	-							
	2010	74.1	37.7	5.8	52.2	4.3			
Bursledon & Old Netley	2014	36.3	22.4	10.3	39.4	27.9			
	2012	31.6	27.7	8.4	49.9	8.0	5.9		
	2011	38.7	29.9	10.8	49.4	5.9	4.0		
	2010	67.0	35.2	7.7	52.1	5.0			
Chandler's Ford East	2014	40.3	23.7	9.3	45.8	21.5			
	2012	35.0	26.7	12.9	48.9	11.5			
	2011	-							
	2010	72.7	37.3	7.7	49.3	5.7			
Chandler's Ford West	2014	39.8	24.8	6.4	51.5	17.3			
	2012	33.8	34.0	10.7	47.1	8.2			
	2011	-							
	2010	73.7	37.8	6.9	51.9	3.4			
Eastleigh Central	2014	35.0	10.0	19.1	39.6	30.2			1.2
	2012	27.1	13.7	27.9	38.7	11.6	8.1		
	2011	37.7	15.8	23.8	40.4	7.2		12.8	
	2010	61.0	21.3	16.7	54.7	5.5		1.7	
Eastleigh North	2014	37.6		11.0	48.5	34.9		4.5	1.1
	2012	30.2	20.6	15.2	46.2	13.4		4.5	
	2011	40.5	27.9	21.0	41.3	9.8			
	2010	67.5	28.6	12.2	54.9	4.3			
Eastleigh South	2014	35.2	12.2	20.8	34.7	31.3			1.1
	2012	29.5	14.7	37.4	38.0	9.9			
	2011	37.8	16.3	32.8	40.1	6.2		4.6	
	2010	61.7	22.3	23.3	48.6	5.9			
Fair Oak & Horton Heath	2014	40.7	22.6	8.7	41.0	27.8			
	2012	30.8	24.0	13.8	51.7	10.5			
	2011	44.3	29.6	13.4	48.3	8.8			
	2010	75.1	33.7	6.7	54.2	5.4			
Hamble-le-Rice & Butlock's Heath	2014	-							
	2012	41.8	34.4	5.2	49.9	5.3	5.2		
	2011	48.0	37.7	7.5	51.0	3.8			
	2010	-							
Hedge End Grange Park	2014	30.1		12.0	59.9	28.1			
	2012	-							
	2011	37.9	24.9	9.6	51.7	5.0		8.8	
	2010	72.0	30.3	4.6	62.5	2.6			

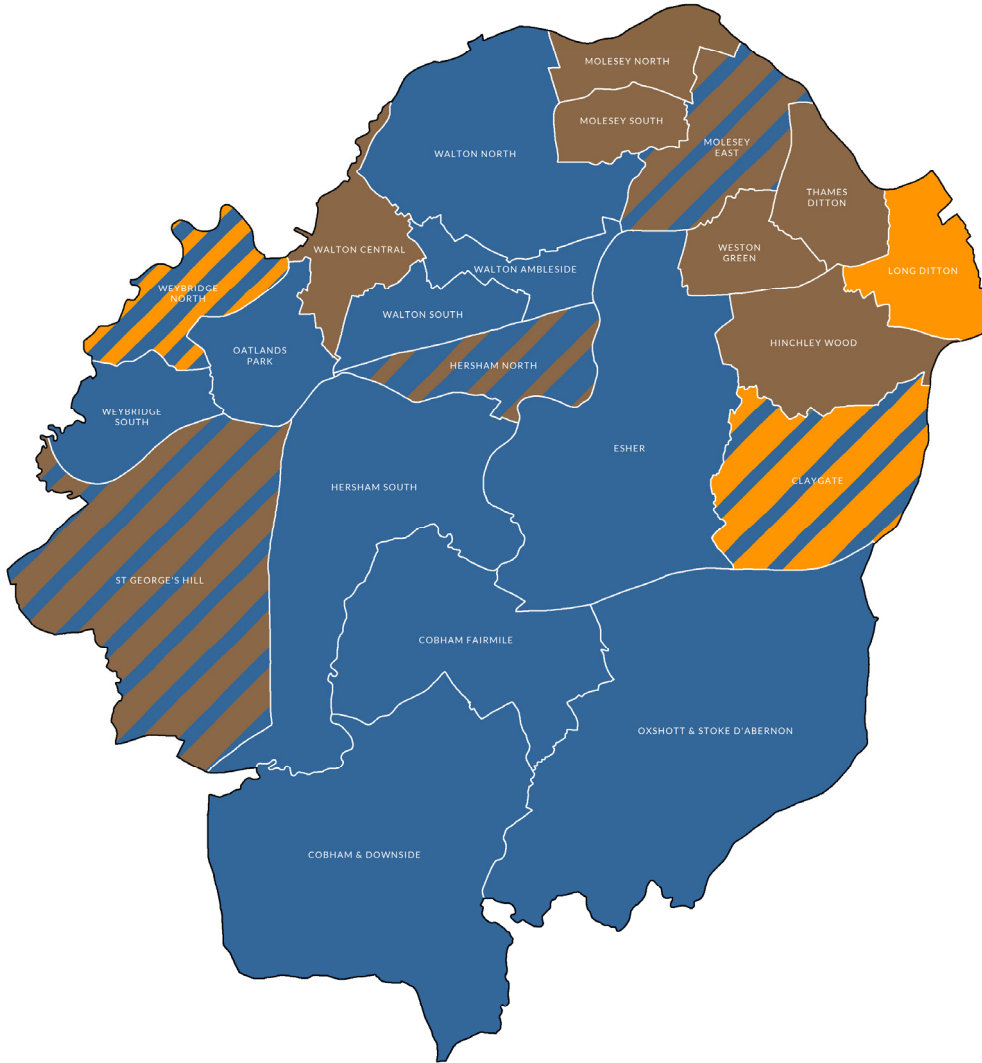
How Eastleigh's wards voted - continued

	Date	%Poll	Con	Lab	LD	UKIP	Green	Ind	Oth
Hedge End St John's	2014	40.4	22.8	4.8	42.4	30.0			
	2012	36.4	30.3	7.8	48.2	13.6			
	2011	47.9	38.2	8.2	44.3	9.3			
	2010	72.3	40.4	7.0	49.0	3.6			
Hedge End Wildern	2014	36.9	15.9	7.2	53.0	23.8			
	2012	-							
	2011	42.4	22.1	8.7	51.8	5.9		11.5	
	2010	67.9	28.7	6.9	59.0	5.4			
Hiltingbury East	2014	47.3	49.0	7.9	27.3	15.8			
	2012	45.7	49.7	6.0	36.1	4.8			3.4
	2011	-							
	2010	81.1	53.0	5.3	38.2	3.5			
Hiltingbury West	2014	44.6	48.3	7.9	30.0	13.8			
	2012	40.4	52.3	9.7	28.3	7.2			2.5
	2011	-							
	2010	79.2	49.7	5.8	41.4	3.1			
Netley Abbey	2014	-							
	2012	35.6	11.9	9.3	60.5	18.3			
	2011	42.9	17.0	11.4	58.0	13.5			
	2010	-							
West End North	2014	39.5	18.0	4.8	52.3	25.0			
	2012	-							
	2011	42.1	30.9	9.6	50.1	9.5			
	2010	69.3	34.3	8.2	53.0	4.5			
West End South	2014	38.8	20.0	10.2	45.6	24.2			
	2012	-							
	2011	40.5	27.7	12.8	53.1	6.4			
	2010	76.8	40.2	8.3	47.0	4.5			

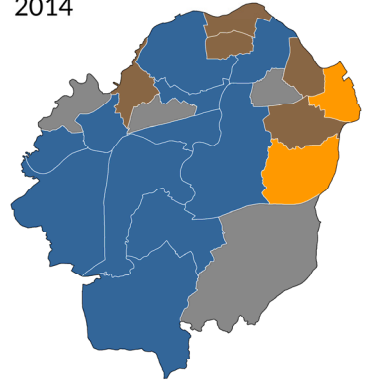
# ELMBRIDGE

Conservative majority - no change

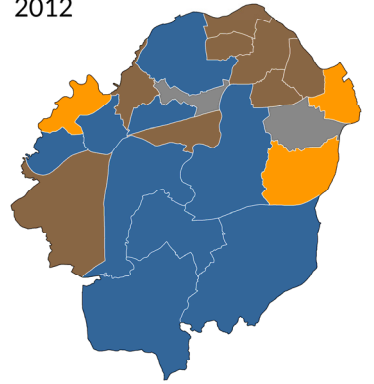
14	12	11	10	08	07	06	04	03	02	00	99	98	96	95	94	92	91	90	88	87	86	84	83	82	80	79	78	76	73
----	----	----	----	----	----	----	----	----	----	----	----	----	----	----	----	----	----	----	----	----	----	----	----	----	----	----	----	----	----



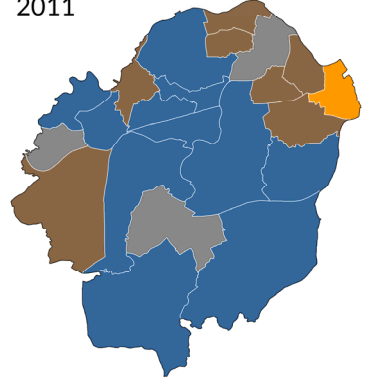
2014



2012



2011



28 seats	Conservative			Labour			Liberal Democrat			UKIP			Others			% Poll
	Year	Total	%	Year	Total	%	Year	Total	%	Year	Total	%	Year	Total	%	
2014																
2012																
2011																
2010																
2008																
2007																
2006																
2004																
2003																
2002																
2000																
1999																
1998																
1996																

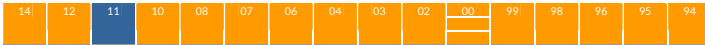


# Results

## Claygate

Esher & Walton

No change  
5.6% Con to LD




		2014	2010	+/- 2010	+/- 2012
<b>Marshall, Mary</b>	<b>LD</b>	<b>1,276</b>	<b>51.6</b>	<b>+ 2.7</b>	<b>- 0.2</b>
Sugden, Mark	Con	956	38.7	- 8.5	- 1.9
Collignon, Bernard M.	UKIP	239	9.7		+ 5.3

## Cobham & Downside

Esher & Walton

No change  
swing incalculable



		2014	2010	+/- 2010	+/- 2012
<b>*Mitchell, Dorothy M.</b>	<b>Con</b>	<b>1,072</b>	<b>60.4</b>	<b>- 7.3</b>	<b>- 11.9</b>
Wood, Nicholas D.	UKIP	380	21.4		
Threlkeld, Irene	Lab	174	9.8	+ 3.2	- 0.5
Smith, Michael R.	LD	148	8.3	- 17.4	- 9.0

## Cobham Fairmile

Esher & Walton

No change  
swing incalculable



		2014	2010	+/- 2010	+/- 2012
<b>Grey, Timothy</b>	<b>Con</b>	<b>466</b>	<b>49.6</b>	<b>- 20.4</b>	<b>- 28.3</b>
Atkins, Richard F.	UKIP	197	21.0		
Bellchamber, David C.	LD	101	10.7	- 9.5	+ 0.1
*Odone, Maria	Ind	98	10.4		
Bryant, Hugh D.	Lab	78	8.3	- 1.5	- 3.2

## Esher

Esher & Walton

No change  
2.8% Res to Con



		2014	2010	+/- 2010	+/- 2012
<b>*Waugh, Simon</b>	<b>Con</b>	<b>941</b>	<b>50.9</b>	<b>+ 0.3</b>	<b>- 3.4</b>
Bassett, David	Res	907	39.1	- 5.2	- 5.3

## Hersham North

Esher & Walton

No change  
4.7% Con to Lab




		2014	2010	+/- 2010	+/- 2012
<b>*Sheldon, Mary</b>	<b>Con</b>	<b>800</b>	<b>50.0</b>	<b>- 0.2</b>	<b>+11.2</b>
Hamilton, Irene	Lab	399	25.0	+ 9.1	- 7.2
Field, Peter J.	UKIP	357	22.3		
Dave, Crazy	OMRL	43	2.7		

## Hersham South

Esher & Walton

No change  
swing incalculable




		2014	2010	+/- 2010	+/- 2012
<b>*Mitchell, Ruth</b>	<b>Con</b>	<b>1,257</b>	<b>68.4</b>	<b>+19.9</b>	<b>- 16.5</b>
Gower, Mark S.	Lab	342	18.6	+ 2.7	+ 9.4
Sturgis, Andrew	LD	239	13.0		+ 7.7

## Hinchley Wood

Esher & Walton

No change  
5.6% Con to Res




		2014	2010	+/- 2010	+/- 2011
<b>Haig-Brown, Nigel</b>	<b>Res</b>	<b>1,137</b>	<b>72.3</b>	<b>+ 1.2</b>	<b>+ 0.4</b>
Wang, Xingang	Con	298	18.9	- 10.0	- 9.2
Field, Sandra R.	UKIP	138	8.8		

## Long Ditton

Esher & Walton

No change  
swing incalculable

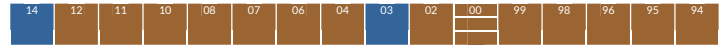


		2014	2010	+/- 2010	+/- 2011
<b>*Kapadia, Shweta</b>	<b>LD</b>	<b>1,105</b>	<b>52.0</b>	<b>- 8.0</b>	<b>+ 5.1</b>
Fox, Martin	Con	602	28.3	- 11.7	- 17.1
Cunningham, Susannah	UKIP	259	12.2		
Hughes, Roger	Lab	158	7.4		- 0.3

## Molesey East

Esher & Walton

Con gain  
19.8% Res to Con



		2014	2010	+/- 2010	+/- 2012
<b>Bax, Steve</b>	<b>Con</b>	<b>953</b>	<b>45.3</b>	<b>+14.5</b>	<b>+ 2.4</b>
*Popham, Tony	Res	835	39.7	- 25.1	- 8.9
Marshall, Trevor G.	UKIP	125	5.9		
Doran, Marc	Lab	121	5.7		+ 0.3
Nagle, Paul	LD	71	3.4		

## Molesey North

Esher & Walton

No change  
5.5% Res to Con



		2014	2010	+/- 2010	+/- 2012
<b>*Selleck, Stuart</b>	<b>Res</b>	<b>1,105</b>	<b>57.6</b>	<b>- 9.7</b>	<b>- 27.6</b>
Throm-Jones, Grahame	Con	364	19.0	+ 1.2	- 8.3
Wheatley, Paul J.	UKIP	247	12.9		
Kelly, Ray	Lab	111	5.8		
Sturgis, Alastair	LD	70	3.6	- 8.8	- 0.6
Monkey the Drummer	OMRL	22	1.1	+ 1.4	

## Molesey South

Esher & Walton

No change  
4.2% Con to Res




		2014	2010	+/- 2010	+/- 2012
<b>Ahmed, Ruby</b>	<b>Res</b>	<b>1,157</b>	<b>65.7</b>	<b>+10.3</b>	<b>- 7.8</b>
Mahne, Christian N.	Con	349	19.8	+ 2.0	+ 9.8
Ajjane, Jamal	Lab	256	14.5	+ 4.5	+ 1.5

## Oatlands Park

Runnymede & Weybridge

No change  
swing incalculable




		2014	2010	+/- 2010	+/- 2012
<b>Brown, Lewis J.</b>	<b>Con</b>	<b>1,266</b>	<b>74.2</b>	<b>+ 7.3</b>	<b>- 2.7</b>
Lister, Martin	Lab	227	13.3	+ 6.1	- 1.8
Smith, John F.	LD	213	12.5	- 13.4	- 0.9

## Oxshott & Stoke d'Abernon

Esher & Walton

No change  
swing incalculable



+/- 2010 +/- 2012

<b>*Vickers, James</b>	<b>Con</b>	<b>1,219</b>	<b>70.2</b>	<b>- 6.3</b>	<b>- 13.0</b>
Birch, Philip M.	UKIP	286	16.5		
Day, Pamela M.	LD	140	8.1	- 10.7	- 1.0
Holmes, Marian A.	Lab	91	5.2	+ 0.5	- 2.5

## St George's Hill

Runnymede & Weybridge

No change  
5.9% Con to SGH Ind



+/- 2010 +/- 2012

<b>Foale, Simon</b>	<b>Con</b>	<b>811</b>	<b>47.5</b>	<b>- 0.3</b>	<b>+ 5.6</b>
Mackenzie, Kelvin	SGH Ind	770	45.1	+11.5	- 7.5
Wicks, Thomas	Lab	127	7.4	+ 0.6	+ 2.0

## Thames Ditton

Esher & Walton

No change  
1.6% Con to Res



+/- 2010 +/- 2012

<b>Bland, Tricia</b>	<b>Res</b>	<b>1,339</b>	<b>68.5</b>	<b>- 2.6</b>	<b>- 4.8</b>
Evans, Hugh C.H.	Con	297	15.2	- 5.7	- 3.2
Eldergill, Francis	Lab	180	9.2	+ 1.2	+ 0.9
Fry, Samantha	UKIP	138	7.1		

## Walton Ambleside

Esher & Walton

No change  
swing incalculable



+/- 2010 +/- 2011

<b>*Kelly, Andrew</b>	<b>Con</b>	<b>603</b>	<b>56.0</b>	<b>+15.6</b>	<b>+15.0</b>
Ions, David W.	UKIP	239	22.2		
Hawkes, Peter J.	Lab	234	21.7	+ 7.8	+ 7.5

## Walton Central

Esher & Walton

No change  
swing incalculable



+/- 2010 +/- 2012

<b>Palmer, Alan</b>	<b>WS</b>	<b>939</b>	<b>46.2</b>	<b>- 0.4</b>	<b>- 7.1</b>
Howard, Malcolm	Con	731	35.9	- 5.5	- 3.7
Humphries, David L.	UKIP	214	10.5		
Smith, Graham B.	Lab	150	7.4	- 4.7	+ 0.3

## Walton North

Esher & Walton

No change  
swing incalculable




+/- 2010 +/- 2012

<b>*Lake, Rachael</b>	<b>Con</b>	<b>734</b>	<b>47.7</b>	<b>- 2.5</b>	<b>- 6.8</b>
Wooldridge, Anita	UKIP	397	25.8		
Jepson, Peter A.	Lab	337	21.9	+ 2.4	- 5.5
Badger	OMRL	71	4.6		

## Walton South

Esher & Walton



+/- 2010 +/- 2012

<b>*Elmer, Christine</b>	<b>Con</b>	<b>Unopposed</b>
--------------------------	------------	------------------

## Weston Green


Runnymede & Weybridge



No election in 2014

## Weybridge North

Runnymede & Weybridge



No election in 2014

## Weybridge South

Runnymede & Weybridge

No change  
swing incalculable



+/- 2010 +/- 2012

<b>Knight, Richard A.</b>	<b>Con</b>	<b>646</b>	<b>55.8</b>	<b>- 8.4</b>	<b>- 13.7</b>
Bohane, Susan	LD	231	20.0	- 9.0	+ 1.2
Cunningham, Redvers P.	UKIP	178	15.4		
Jones, Elinor M.	Lab	102	8.8	- 1.9	- 2.9

# How Elmbridge's wards voted

	Date	%Poll	Con	Lab	LD	UKIP	Green	Res	Ind	Oth
Claygate	2014	45.8	38.7		51.6	9.7				
	2012	44.9	36.8	4.5	51.8	4.4			2.5	
	2011	52.2	44.8	5.7	44.7	4.8				
	2010	76.2	47.2	4.5	48.3					
Cobham & Downside	2014	36.5	60.4	9.8	8.3	21.4				
	2012	28.2	72.3	10.3	17.3					
	2011	42.8	72.3	10.4	17.2					
	2010	69.9	67.7	6.6	25.7					
Cobham Fairmile	2014	30.1	49.6	8.3	10.7	21.0			10.4	
	2012	23.7	77.9	11.5	10.6					
	2011	-								
	2010	62.1	70.0	9.8	20.2					
Esher	2014	37.3	50.9					49.1		
	2012	44.8	47.5	6.1		2.0		44.4		
	2011	44.8	53.3	5.2				41.6		
	2010	69.2	50.6	5.1				44.3		
Hersham North	2014	34.4	50.0	25.0		22.3				2.7
	2012	38.8	17.8					43.4		
	2011	42.6	43.7	14.0				42.3		
	2010	65.9	50.2	15.9	22.9				11.1	
Hersham South	2014	38.2	68.4	18.6	13.0					
	2012	37.3	51.9	9.2	5.3			33.5		
	2011	45.3	70.2	10.1				19.7		
	2010	60.1	48.5	15.9				35.6		
Hinchley Wood	2014	41.2	18.9			8.8		72.3		
	2012	-								
	2011	49.6	28.1					71.9		
	2010	74.2	28.9					71.1		
Long Ditton	2014	45.8	28.3	7.4	52.0	12.2				
	2012	41.5	45.4	7.7	46.9					
	2011	49.5	44.3	9.6	46.1					
	2010	73.1	40.0		60.0					
Molesey East	2014	42.9	45.3	5.7	3.4	5.9		39.7		
	2012	38.2	42.9	5.4				48.6		8.6
	2011	46.4	26.6					69.6		3.8
	2010	73.0	30.8					64.8		4.5
Molesey North	2014	40.6	19.0	5.8	3.6	12.9		57.6		1.1
	2012	34.3	10.7		4.2			85.2		
	2011	43.4	16.6		4.8			75.5		3.0
	2010	67.2	17.8		12.4			67.3		2.5
Molesey South	2014	34.6	19.8	14.5				65.7		
	2012	27.2	10.0	13.0	3.5			73.5		
	2011	39.7	11.3	10.0	2.5	4.4		71.7		
	2010	63.8	19.7	10.0	11.5			55.4		3.3
Oatlands Park	2014	36.2	74.2	13.3	12.5					
	2012	30.6	71.5	15.1	13.4					
	2011	42.6	75.6	9.6	14.8					
	2010	68.1	66.9	7.2	25.9					

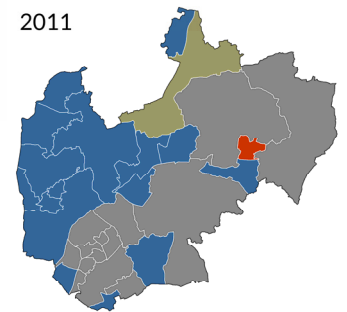
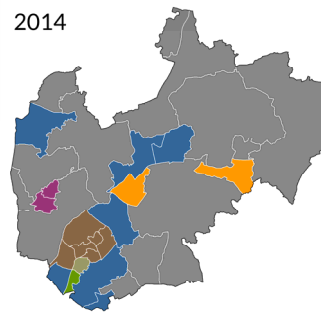
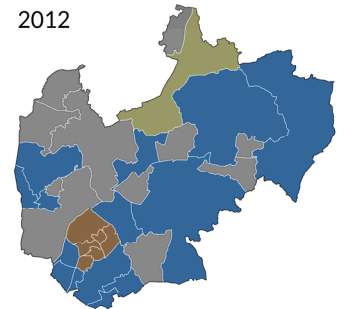
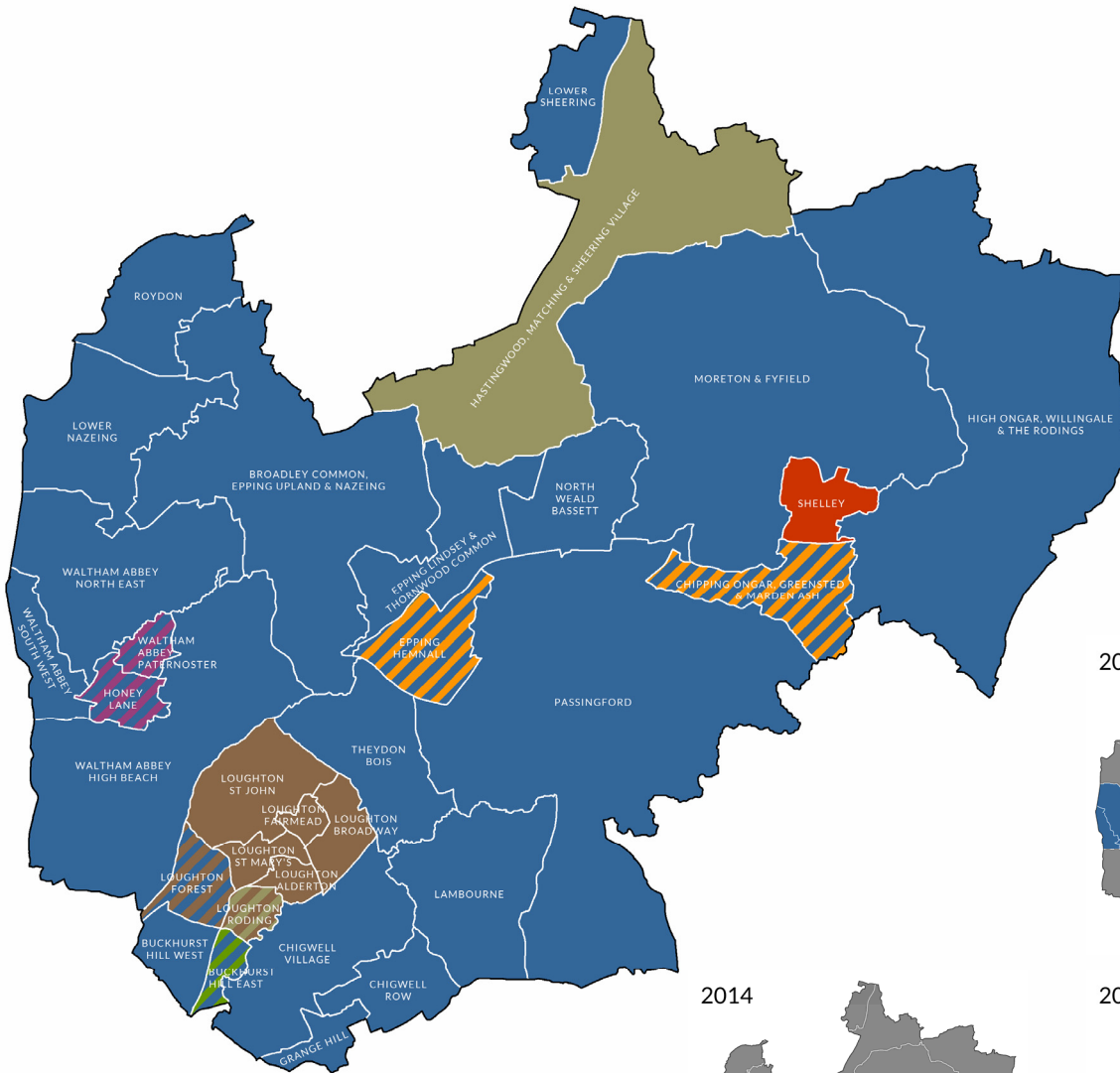
How Elmbridge's wards voted - continued

	Date	%Poll	Con	Lab	LD	UKIP	Green	Res	Ind	Oth
Oxshott & Stoke d'Abernon	2014	37.0	70.2	5.2	8.1	16.5				
	2012	30.5	83.2	7.7	9.1					
	2011	46.8	79.1	7.1	13.8					
	2010	71.6	76.5	4.7	18.8					
St George's Hill	2014	37.4	47.5	7.4				45.1		
	2012	33.9	41.9	5.4				52.6		
	2011	41.6	45.2	5.4				49.4		
	2010	67.4	47.8	6.8	11.8			33.6		
Thames Ditton	2014	41.6	15.2	9.2		7.1		68.5		
	2012	34.9	18.4	8.3				73.3		
	2011	48.3	16.2	7.6				76.2		
	2010	72.9	20.9	8.0				71.1		
Walton Ambleside	2014	34.2	56.0	21.7		22.2				
	2012	-								
	2011	38.3	41.0	14.2	7.1			37.7		
	2010	61.6	40.4	13.9	21.8			23.9		
Walton Central	2014	38.8	35.9	7.4		10.5		46.2		
	2012	37.3	39.6	7.1				53.3		
	2011	46.6	43.4					56.6		
	2010	70.3	41.4	12.1				46.6		
Walton North	2014	31.2	47.7	21.9		25.8				4.6
	2012	22.4	54.5	27.4	18.1					
	2011	32.4	65.4		34.6					
	2010	62.2	50.2	19.5				30.3		
Walton South	2014	-	unopp							
	2012	31.8	52.8	8.9	4.8			33.4		
	2011	44.0	73.6		26.4					
	2010	70.4	56.1	10.7				33.2		
Weston Green	2014	-								
	2012	41.9	21.7					78.3		
	2011	53.7	18.1					81.9		
	2010	-								
Weybridge North	2014	-								
	2012	32.2	33.5	14.1	52.4					
	2011	42.8	46.0	16.0	37.9					
	2010	-								
Weybridge South	2014	34.8	55.8	8.8	20.0	15.4				
	2012	28.1	69.5	11.7	18.8					
	2011	-								
	2010	70.5	64.2	6.8	29.0					

# EPHING FOREST

Conservative majority - no change

14	12	11	10	08	07	06	04	03	02	00	99	98	96	95	94	92	91	90	88	87	86	84	83	82	80	79	78	76	73
----	----	----	----	----	----	----	----	----	----	----	----	----	----	----	----	----	----	----	----	----	----	----	----	----	----	----	----	----	----



28 seats	Conservative			Labour			Liberal Democrat			UKIP			Others			% Poll
	Year	Total	%	Year	Total	%	Year	Total	%	Year	Total	%	Year	Total	%	
2014																
2012																
2011																
2010																
2008																
2007																
2006																
2004																
2003																
2002																
2000																
1999																
1998																
1996																

# Results

## Broadley Common, Epping Upland & Nazeing

Epping Forest



No election in 2014

## Buckhurst Hill East

Epping Forest



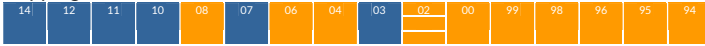
34.9% LD to Green

Green gain

				+/- 2010	+/- 2012
<b>Neville, Steven</b>	<b>Green</b>	<b>635</b>	<b>41.4</b>	<b>+33.5</b>	<b>+23.3</b>
Patel, Aniket	Con	574	37.4	- 4.7	- 5.2
Greaves, Chris	LD	210	13.7	- 36.3	- 8.2
Griffin, Pamela	Lab	115	7.5		- 9.9

## Buckhurst Hill West

Epping Forest



1.0% Con to Green

No change

				+/- 2010	+/- 2012
<b>*Watson, Sylvia</b>	<b>Con</b>	<b>1,136</b>	<b>61.4</b>	<b>+14.2</b>	<b>+14.5</b>
Neville, Roger	Green	279	15.1	+12.2	+ 9.0
Sadler, Garry	LD	219	11.8	- 34.1	- 19.1
Forsy, Andrew	Lab	178	9.6		- 1.7
Wadsworth, Gerard	YPP	37	2.0		

## Chigwell Row

Epping Forest



No election in 2014

## Chigwell Village

Epping Forest



No change swing incalculable

				+/- 2010	+/- 2012
<b>*Wagland, Lesley</b>	<b>Con</b>	<b>682</b>	<b>62.4</b>	<b>- 9.7</b>	<b>- 1.3</b>
Khan, Kane	UKIP	187	17.1		- 1.7
Perera, Isuru	Lab	123	11.3		+ 1.2
Lord, Christopher	Green	63	5.8	- 2.3	+ 0.8
Lund, George	LD	38	3.5	- 16.3	+ 1.1

## Chipping Ongar, Greensted & Marden Ash

Brentwood & Ongar

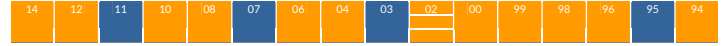


No change 0.6% Con to LD

				+/- 2010	+/- 2011
<b>Surtees, Brian</b>	<b>LD</b>	<b>421</b>	<b>29.5</b>	<b>- 6.4</b>	<b>- 1.9</b>
Bedford, Nigel	Con	413	28.9	- 7.6	- 13.9
McGough, Michael	UKIP	411	28.8		
Harries, Nicola	Green	148	10.4	+ 0.5	+ 4.1
Tilbrook, Robin	ED	36	2.5	- 6.2	- 7.0

## Epping Hemnall

Epping Forest




No change  
11.5% LD to UKIP

				+/- 2010	+/- 2012
<b>*Whitehouse, Janet</b>	<b>LD</b>	<b>847</b>	<b>42.5</b>	<b>- 4.0</b>	<b>- 6.8</b>
Smith, Andrew	UKIP	511	25.6	+19.0	+12.0
Kent, Jonathan	Con	420	21.1	- 17.3	- 5.8
Collier, Lorraine	Lab	128	6.4	- 0.3	- 3.8
Widdup, Anna	Green	87	4.4	+ 2.6	

## Epping Lindsey & Thornwood Common

Epping Forest




No change swing incalculable

				+/- 2010	+/- 2012
<b>*Breare-Hall, William</b>	<b>Con</b>	<b>719</b>	<b>37.6</b>	<b>- 11.7</b>	<b>- 5.5</b>
Robertson, Barbara	UKIP	566	29.6		
Black, Ingrid	LD	267	13.9	- 23.0	+ 7.8
Bullough, Simon	Lab	232	12.1	+ 2.2	- 18.8
Hartington, William	Green	130	6.8	+ 2.9	- 0.9

## Grange Hill

Epping Forest




No change  
8.5% Con to Green

				+/- 2010	+/- 2012
<b>*Mohindra, Gagan</b>	<b>Con</b>	<b>815</b>	<b>54.4</b>	<b>- 0.3</b>	<b>- 5.6</b>
Garnham, Alison	Green	355	23.7	+16.7	
Kapasiawala, Kalpesh	LD	328	21.9	- 16.4	- 5.1

## Hastingwood, Matching & Sheering Village


Epping Forest



No election in 2014

## High Ongar, Willingale & The Rodings


Brentwood & Ongar



No election in 2014

## Lambourne

Epping Forest



No election in 2014

## Loughton Alderton

Epping Forest

No change  
5.6% Con to Res



+/- 2010 +/- 2012

Candidate	Party	Res	2010	2012	+/- 2010	+/- 2012
<b>Roberts, Chris</b>	<b>Res</b>	<b>643</b>	<b>57.8</b>	<b>+ 9.7</b>	<b>+ 0.7</b>	
Criscione, Chris	Con	194	17.4	- 1.4	+ 2.4	
Ayre, Angela	Lab	147	13.2	+ 2.0		
Morris, Paul	Ind	105	9.4			
Patel, Bhupendra	LD	24	2.2	- 4.2		

## Loughton Broadway

Epping Forest

No change  
swing incalculable



+/- 2010 +/- 2012

Candidate	Party	Res	2010	2012	+/- 2010	+/- 2012
<b>Pond, Chris</b>	<b>Res</b>	<b>423</b>	<b>40.7</b>	<b>+ 7.8</b>	<b>- 10.5</b>	
Johns, Barry	UKIP	357	34.4			
Owen, Margaret	Lab	157	15.1	- 5.8	- 5.9	
Luchford, Robert	Con	102	9.8	- 9.5	- 3.5	

## Loughton Fairmead

Epping Forest

No change  
swing incalculable




+/- 2010 +/- 2012

Candidate	Party	Res	2010	2012	+/- 2010	+/- 2012
<b>Mead, Louise</b>	<b>Res</b>	<b>523</b>	<b>50.4</b>	<b>+11.6</b>	<b>- 3.5</b>	
McEvoy, Ronald	UKIP	262	25.3			
Sparrowhawk, Ryan	Con	153	14.8	- 9.6	+ 0.4	
Spencer, Ben	Lab	99	9.5	- 2.3	- 10.0	

## Loughton Forest

Epping Forest

No change  
34.9% LD to Green



+/- 2010 +/- 2012

Candidate	Party	Res	2010	2012	+/- 2010	+/- 2012
<b>Weston, Sharon</b>	<b>Res</b>	<b>755</b>	<b>55.7</b>	<b>+11.9</b>	<b>+11.7</b>	
Kovler, Andrea	Con	488	36.0	- 6.9	- 14.0	
Croke, Janice	Lab	74	5.5	+ 1.1		
Spencer, Teresa	LD	38	2.8	- 7.5	+ 1.2	

## Loughton Roding

Epping Forest

No change  
7.7% Con to Ind



+/- 2010 +/- 2012

Candidate	Party	Res	2010	2012	+/- 2010	+/- 2012
<b>*Murray, Stephen</b>	<b>Ind</b>	<b>1,207</b>	<b>81.6</b>	<b>+11.1</b>	<b>+18.2</b>	
Share-Bernia, Joanne	Con	164	11.1	- 4.2	- 10.1	
Owen, Tom	Lab	59	4.0	- 11.4		
Wille, Benjamin	Green	50	3.4			

## Loughton St John's

Epping Forest

No change  
13.5% Con to Res



+/- 2010 +/- 2012

Candidate	Party	Res	2010	2012	+/- 2010	+/- 2012
<b>Jennings, Bob</b>	<b>Res</b>	<b>904</b>	<b>69.8</b>	<b>+16.7</b>	<b>+ 7.4</b>	
Cohen, Neil	Con	274	21.2	- 10.3	- 5.4	
Bostock, Jill	Lab	93	7.2	+ 0.7	- 0.4	
Sinfield, Peter	LD	24	1.9	- 4.7		

The 2014 Council Elections: volume 4 - Non-Metropolitan Districts

## Loughton St Mary's

Epping Forest

No change  
11.9% Con to Res



+/- 2010 +/- 2012

Candidate	Party	Res	2010	2012	+/- 2010	+/- 2012
<b>Kauffman, Howard</b>	<b>Res</b>	<b>915</b>	<b>67.1</b>	<b>+13.0</b>	<b>+17.0</b>	
Kovler, Ivan	Con	316	23.2	- 10.7	- 15.1	
Morter, Laurence	Lab	103	7.6	+ 0.6		
Robinson, Enid	LD	29	2.1	- 6.0		

## Lower Nazeing

Harlow

No change  
6.4% Con to Green



Pre2002 ward: Nazeing

+/- 2010 +/- 2011

Candidate	Party	Res	2010	2011	+/- 2010	+/- 2011
<b>*Knight, Yolanda</b>	<b>Con</b>	<b>806</b>	<b>69.0</b>	<b>+ 2.4</b>	<b>- 0.4</b>	
Phillips, Barry	Green	197	16.9	+15.1	+12.3	
Morris, Kelvin	Lab	165	14.1	+ 1.7	- 1.5	

## Lower Sheering

Epping Forest



No election in 2014

## Moreton & Fyfield

Epping Forest



No election in 2014

## North Weald Bassett

Brentwood & Ongar

No change  
swing incalculable




+/- 2010 +/- 2011

Candidate	Party	Res	2010	2011	+/- 2010	+/- 2011
<b>*Stallan, David</b>	<b>Con</b>	<b>744</b>	<b>58.8</b>	<b>- 12.7</b>	<b>- 17.8</b>	
Stevens, Paul	UKIP	438	34.6			
Verrall, Arnold	LD	83	6.6	- 15.1	- 1.5	

## Passingford

Brentwood & Ongar



No election in 2014

## Roydon

Epping Forest



No election in 2014

## Shelley

Epping Forest




No election in 2014

## Theydon Bois

Epping Forest

No change  
16.8% LD to Con



+/- 2010 +/- 2012

<b>*Jones, Susan</b>	<b>Con</b>	<b>898</b>	<b>70.4</b>	<b>+18.7</b>	<b>+25.4</b>
Wood, Anne	LD	378	29.6	-14.8	+22.6

## Waltham Abbey High Beech

Epping Forest



No election in 2014

## Waltham Abbey Honey Lane

Epping Forest

**UKIP gain**  
swing incalculable



+/- 2010 +/- 2012

<b>Butler, Rod</b>	<b>UKIP</b>	<b>604</b>	<b>44.7</b>		
Kane, Simon	Con	499	36.9	-24.6	-26.3
Skinner, Joanna	Lab	248	18.4		-11.5

## Waltham Abbey North East

Epping Forest



No election in 2014

## Waltham Abbey Paternoster

Epping Forest

**UKIP gain**  
swing incalculable



+/- 2010 +/- 2011

<b>Dorrell, David</b>	<b>UKIP</b>	<b>428</b>	<b>44.7</b>		
Lucas, Jodie	Con	328	34.2	-24.1	-25.0
Greyson, Robert	Lab	168	17.5		-11.0
Chadburn, Phil	LD	34	3.5	-27.8	+0.4

## Waltham Abbey South West

Epping Forest



No election in 2014



# How Epping Forest's wards voted

	Date	%Poll	Con	Lab	LD	UKIP	Green	Res	Ind	Oth
Broadley Common, Epping Upland & Nazeing	2014	-								
	2012	-								
	2011	43.0	83.9		6.2		9.9			
	2010	-								
Buckhurst Hill East	2014	44.0	37.4	7.5	13.7		41.4			
	2012	32.6	42.6	17.4	21.9		18.1			
	2011	-								
	2010	65.8	42.1		50.0		7.9			
Buckhurst Hill West	2014	35.0	61.4	9.6	11.8		15.1			2.0
	2012	30.8	46.9	7.9	30.9	8.2	6.1			
	2011	45.7	50.7		33.2	6.8	6.8		2.8	
	2010	72.4	47.2		45.9	4.0	2.9			
Chigwell Row	2014	-								
	2012	30.1	72.2	11.6	5.4		10.8			
	2011	-								
	2010	-								
Chigwell Village	2014	33.0	62.4	11.3	3.5	17.1	5.8			
	2012	28.3	63.7	10.1	2.4	18.8	5.0			
	2011	-								
	2010	68.4	72.1		19.8		8.1			
Chipping Ongar, Greensted & Marsden Ash	2014	41.0	28.9		29.5	28.8	10.4			2.5
	2012	-								
	2011	47.8	42.8	9.9	31.4		6.3			9.5
	2010	73.0	36.5		35.9		9.9		9.1	8.7
Epping Hemnall	2014	40.0	21.1	6.4	42.5	25.6	4.4			
	2012	36.2	26.9	10.2	49.3	13.6				
	2011	46.7	41.9	10.2	36.2	8.1	3.7			
	2010	71.4	38.4	6.7	46.5	6.6	1.8			
Epping Lindsey & Thornwood Common	2014	38.0	37.6	12.1	13.9	29.6	6.8			
	2012	34.3	55.4	26.8	7.9		9.9			
	2011	43.4	49.1	20.2	17.2	8.9	4.6			
	2010	71.4	49.3	9.9	36.9		3.9			
Grange Hill	2014	30.0	54.4		21.9		23.7			
	2012	25.2	61.0	22.2	16.8					
	2011	32.2	60.6		24.2		15.1			
	2010	63.3	54.7		38.3		7.0			
Hastingwood, Matching & Sheering Village	2014	-								
	2012	33.9		13.2					86.8	
	2011	45.3					12.6		87.4	
	2010	-								
High Ongar, Willingdale & The Rodings	2014	-								
	2012	27.7	70.4	10.4			6.3			12.9
	2011	-								
	2010	-								
Lambourne	2014	-								
	2012	-								
	2011	41.8	80.0		7.9		12.1			
	2010	-								

How Epping Forest's wards voted - continued

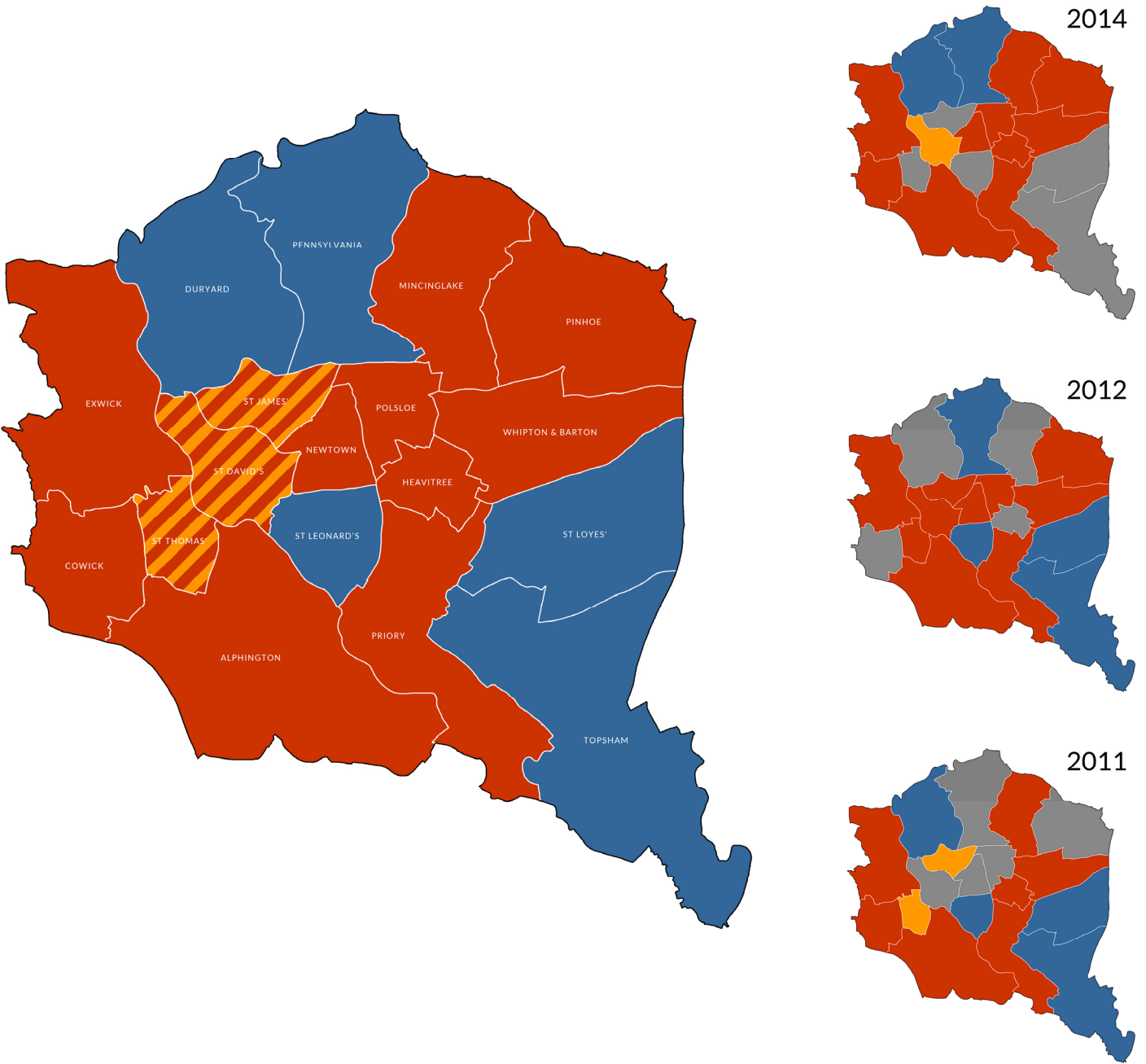
	Date	%Poll	Con	Lab	LD	UKIP	Green	Res	Ind	Oth
Loughton Alderton	2014	33.0	17.4	13.2	2.2			57.8	9.4	
	2012	26.3	15.0	14.1	1.1		2.8	57.1	9.8	
	2011	-								
	2010	62.7	18.8	11.2	6.4			48.1		15.5
Loughton Broadway	2014	32.0	9.8	15.1		34.4		40.7		
	2012	25.2	13.3	21.0				51.2	3.1	11.4
	2011	-								
	2010	57.0	19.3	20.9	9.4			32.9		17.6
Loughton Fairmead	2014	31.0	14.8	9.5		25.3		50.4		
	2012	24.2	14.4	19.5				53.9		12.2
	2011	-								
	2010	59.1	24.4	11.8	9.4			38.8		15.5
Loughton Forest	2014	40.0	36.0	5.5	2.8			55.7		
	2012	38.5	50.0	4.4	1.6			44.0		
	2011	-								
	2010	73.0	42.9		10.3		3.0	43.8		
Loughton Roding	2014	42.0	11.1	4.0			3.4		81.6	
	2012	32.5	21.2	15.4				63.4		
	2011	-								
	2010	68.8	15.3		7.6				70.5	6.6
Loughton St John's	2014	38.0	21.2	7.2	1.9			69.8		
	2012	32.5	26.6	7.6			3.5	62.4		
	2011	-								
	2010	72.1	31.5	6.5	6.6		2.2	53.1		
Loughton St Mary's	2014	37.0	23.2	7.6	2.1			67.1		
	2012	33.2	38.3	7.0				50.1		4.7
	2011	-								
	2010	67.9	33.9		8.1		3.8	54.1		
Lower Nazeing	2014	36.0	69.0	14.1			16.9			
	2012	-								
	2011	39.3	69.4	15.6		10.3	4.6			
	2010	69.0	66.6	12.4	7.9		1.8		11.3	
Lower Sheering	2014	-								
	2012	-								
	2011	43.0	56.7		11.7		6.6		25.0	
	2010	-								
Moreton & Fyfield	2014	-								
	2012	28.8	75.7	7.3	7.7		9.3			
	2011	-								
	2010	-								
North Weald Bassett	2014	34.0	58.8		6.6	34.6				
	2012	-								
	2011	39.2	76.6		8.1		15.3			
	2010	67.0	71.5		21.7		6.8			
Passingfield	2014	-								
	2012	25.8	84.8	5.9	9.3					
	2011	-								
	2010	-								

How Epping Forest's wards voted - continued

	Date	%Poll	Con	Lab	LD	UKIP	Green	Res	Ind	Oth
Royden	2014	-								
	2012	-								
	2011	44.0	75.3	20.3			4.4			
	2010	-								
Shelley	2014	-								
	2012	-								
	2011	31.7	43.9	45.1			11.0			
	2010	-								
Theydon Bois	2014	40.0	70.4		29.6					
	2012	39.1	45.0	3.8	40.9	9.1	1.3			
	2011	-								
	2010	74.1	51.7		44.4		4.0			
Waltham Abbey High Beach	2014	-								
	2012	-								
	2011	40.0	78.1		10.5		11.4			
	2010	-								
Waltham Abbey Honey Lane	2014	29.0	36.9	18.4		44.7				
	2012	20.2	63.2	29.9	7.0					
	2011	31.2	65.7	19.4	7.8		7.2			
	2010	59.0	61.5		30.5		8.1			
Waltham Abbey North East	2014	-								
	2012	23.5	67.8	20.8	11.3					
	2011	38.3	53.2		38.0		8.8			
	2010	-								
Waltham Abbey Paternoster	2014	28.0	34.2	17.5	3.5	44.7				
	2012	-								
	2011	26.1	59.2	28.5	3.1		9.3			
	2010	53.6	58.3		31.3		10.4			
Waltham Abbey South West	2014	-								
	2012	18.6	63.0	27.0	10.0					
	2011	29.2	67.1		12.5		20.4			
	2010	-								

# EXETER


Labour majority - no change



28 seats	Conservative			Labour			Liberal Democrat			UKIP			Others			% Poll
	Year	Total	%	Year	Total	%	Year	Total	%	Year	Total	%	Year	Total	%	
2014																
2012																
2011																
2010																
2008																
2007																
2006																
2004																
2003																
2002																
2000																
1999																
1998																
1996																

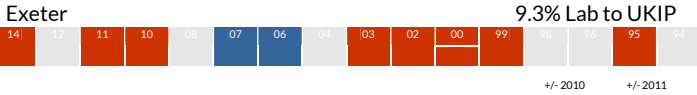
# Results

## Alphington



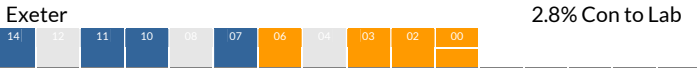
<b>George, Suaad</b>	<b>Lab</b>	<b>808</b>	<b>31.5</b>	-	<b>5.7</b>
Cox, Peter J.	Con	583	22.7	- 8.5	+ 3.9
Dudgeon, Andrew T.	UKIP	529	20.6	+13.2	+ 8.9
*Ruffle, Rodney G.	LD	384	15.0	-28.6	-11.8
Moore, Diana F.	Green	261	10.2		+ 4.7

## Cowick



<b>*Morris, Heather</b>	<b>Lab</b>	<b>813</b>	<b>44.0</b>	-	<b>0.9</b>	-	<b>3.2</b>
Boardman, Peter	UKIP	406	22.0		+17.6		
Ten-Holter, Louis	Con	400	21.7	- 8.7		-15.5	
Brock, Philip J.	LD	121	6.6	-10.9		- 2.3	
Canning, Therese M.	Green	94	5.1	+ 2.3		- 1.6	
Cooper, Lily	TUSC	12	0.7				

## Duryard



Pre-2000 ward: St David's

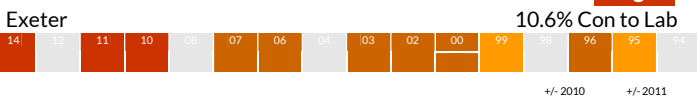
<b>*Mottram, Lee W.</b>	<b>Con</b>	<b>796</b>	<b>47.8</b>	+ <b>5.3</b>	- <b>3.6</b>
Chilvers, John	Lab	338	20.3	+10.8	+ 4.1
Barker-Hahlo, David	Green	330	19.8	+15.0	+ 9.4
Williams, Nigel D.	LD	173	10.4	-30.7	-11.7
Golten, James M.	TUSC	28	1.7		

## Exwick




<b>*Sutton, Rachel H.</b>	<b>Lab</b>	<b>870</b>	<b>40.2</b>	- <b>12.2</b>	- <b>14.3</b>
Timmis, Richard M.	UKIP	601	27.8	+21.3	+14.6
Smith, Ruth	Con	320	14.8	- 2.3	- 3.5
Shorto, Mark	Green	189	8.7	+ 5.6	+ 1.2
Barnes, Stephen E.	LD	151	7.0	-14.0	+ 0.5
Duncan, Andrew P.	TUSC	33	1.5		

## Heavitree



<b>Foggin, Olwen</b>	<b>Lab</b>	<b>897</b>	<b>44.3</b>	+ <b>13.5</b>	+ <b>4.0</b>
Gilinsky, Aric	Con	483	23.9	- 7.7	- 3.7
Frayne, Deborah	Green	284	14.0	+ 6.3	+ 2.6
Townsend, Christopher J.	LD	219	10.8	- 5.7	- 2.0
Smith, David F.	AIFE	121	6.0		
Taylor-Wickenden, Samuel	TUSC	20	1.0		

## Mincinglake



Pre-2000 ward: Stoke Hill

<b>Brimble, Stephen</b>	<b>Lab</b>	<b>753</b>	<b>52.2</b>	- <b>10.0</b>	- <b>1.5</b>
Chamberlain, Harry	Con	369	25.6	+ 8.3	+ 1.8
Price-Sosner, Isaac	Green	228	15.8	+12.2	+10.9
Chun, Kevin M.	LD	92	6.4	- 1.2	+ 0.7

## Newtown



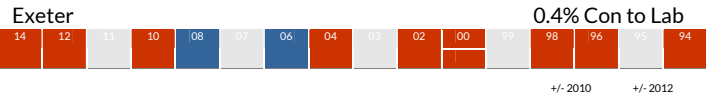
<b>*Spackman, Roger D.</b>	<b>Lab</b>	<b>735</b>	<b>46.6</b>	- <b>2.7</b>	- <b>22.4</b>
Milburn, Thomas J.	Green	260	16.5	- 0.8	+ 8.2
Elsom, Caroline	Con	244	15.5	-11.4	+ 1.5
Holdstock, Jacqueline	UKIP	185	11.7		+ 6.4
Richmond, Patrick	LD	114	7.2	+ 0.7	+ 3.8
Parks, David J.	LU	39	2.5		

## Pennsylvania



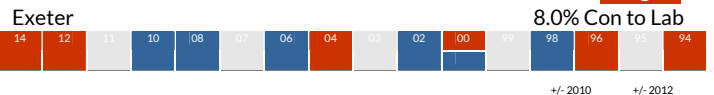
<b>Holland, Peter G.</b>	<b>Con</b>	<b>772</b>	<b>40.2</b>	+ <b>10.1</b>	+ <b>6.1</b>
*Payne, Timothy V.	LD	567	29.5	-16.3	- 3.4
Richards, Daniel	Lab	484	25.2	+ 9.1	+ 0.9
Lethbridge, Alfred J.	TUSC	97	5.1		

## Pinhoe



<b>Williams, Megan</b>	<b>Lab</b>	<b>862</b>	<b>36.5</b>	- <b>8.0</b>	- <b>11.2</b>
Thompson, Cynthia	Con	828	35.1	- 9.2	+ 0.4
Crawford, Keith M.	UKIP	460	19.5	+14.4	+ 8.3
Woodman, Elizabeth J.	Green	116	4.9	+ 2.5	+ 1.7
Wilcox, Sally E.	LD	71	3.0	- 0.6	- 0.2
Webster, Helen J.	AIFE	23	1.0		

## Polsloe



<b>Raybould, Christine E.</b>	<b>Lab</b>	<b>709</b>	<b>37.8</b>	+ <b>0.5</b>	- <b>8.1</b>
*Henson, Yolanda A.C.	Con	574	30.6	-15.4	- 0.6
Freeman, Rouben S.	Green	303	16.2	+ 8.9	+11.1
Gay, Ralph	UKIP	150	8.0	+ 5.9	
Bosworth, John W.	LD	109	5.8	- 1.5	+ 1.3
Potts, Edmund J.M.	TUSC	30	0.2		

## Priony

Exeter

No change  
18.1% Lab to UKIP




+/- 2010 +/- 2012

*Robson, Lesley S.		Lab	1,110	41.5	- 11.5	- 12.8
Guagliardo, Nicola	UKIP	721	27.0	+24.6		
Kenny, Paul	Con	504	18.8	- 13.9	- 1.3	
Taylor, Alexis A.	Green	189	7.1	+ 3.8	+ 2.0	
Nottle, Caroline	LD	97	3.6	- 2.3	- 0.9	
Stone, Christopher	BNP	38	1.4	- 1.3		
Dodkins, Jesse A.N.	TUSC	16	0.6			

## Whipton & Barton

Exeter

No change  
swing incalculable



Pre-2000 ward: Barton

+/- 2010 +/- 2012

*Edwards, Peter W.		Lab	1,029	44.8	- 11.6	- 11.7
Rogers, Adrian R.	UKIP	557	24.3		- 7.5	
Carter, Christopher	Con	437	19.0	- 12.8	+ 1.8	
Cox, Mark S.	Green	141	6.1	+ 1.4	+ 1.8	
Thickett, Pamela M.	LD	104	4.5	- 2.6	- 0.6	
Camp, Michael D.	AIFE	28	1.2			

## St David's

Exeter

No change  
9.3% LD to Lab



+/- 2010 +/- 2012

*Brock, Stella R.		LD	500	30.5	- 14.5	- 0.7
Vizard, Natalie J.	Lab	451	27.5	+ 4.0	- 6.5	
Bell, Andrew W.	Green	320	19.5	+ 8.5	- 0.8	
Roberts, Elizabeth	Con	182	11.1	- 4.8	+ 0.5	
Stewart, Colin	UKIP	160	9.8	+ 5.2	+ 5.9	
Pilling, Luke	TUSC	26	1.6			

## St James'

Exeter



Pre-2000 ward: Rougemont

No election in 2014

## St Leonard's

Exeter



No election in 2014

## St Loyes'

East Devon



No election in 2014

## St Thomas'

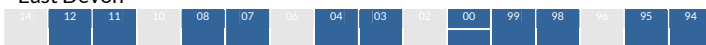
Exeter



No election in 2014

## Topsham

East Devon



No election in 2014

# How Exeter's wards voted

	Date	%Poll	Con	Lab	LD	UKIP	Green	Ind	Oth
Alphington	2014	38.5	22.7	31.5	15.0	20.6	10.2		
	2012	34.0	18.8	37.2	26.8	11.7	5.5		
	2011	39.9	26.8	33.4	25.8	6.3	7.7		
	2010	24.9	31.2		43.6				
Cowick	2014	41.7	21.7	44.0	6.6	22.0	5.1		0.7
	2012	-							
	2011	47.7	37.2	47.2	8.9		6.7		
	2010	35.4	30.4	44.9	17.5	4.4	2.8		
Duryard	2014	30.9	47.8	20.3	10.4		19.8		1.7
	2012	-							
	2011	39.0	51.4	16.2	22.1		10.4		
	2010	20.5	42.5	9.5	41.1	2.2	4.8		
Exwick	2014	33.8	14.8	40.2	7.0	27.8	8.7		1.5
	2012	27.5	18.3	54.5	6.5	13.2	7.5		
	2011	36.1	25.6	52.2	14.0		8.2		
	2010	26.2	17.1	52.4	21.0	6.5	3.1		
Heavitree	2014	46.1	23.9	44.3	10.8		14.0		7.0
	2012	-							
	2011	51.1	27.6	40.3	12.8	7.9	11.4		
	2010	30.6	31.6	30.8	5.1		7.7		24.8
Mincinglake	2014	36.0	25.6	52.2	6.4		15.8		
	2012	-							
	2011	37.7	23.8	53.7	5.7	11.9	4.9		
	2010	23.1	17.3	62.2	7.6	9.2	3.6		
Newtown	2014	44.2	15.5	46.6	7.2	11.7	16.5		2.5
	2012	34.4	14.0	69.0	3.4	5.3	8.3		
	2011	-							
	2010	27.9	26.9	49.3	6.5		17.3		
Pennsylvania	2014	48.9	40.2	25.2	29.5				5.1
	2012	41.3	34.1	24.3	32.9		8.7		
	2011	-							
	2010	71.6	30.1	16.2	45.8	5.0	2.9		
Pinhoe	2014	46.9	35.1	36.5	3.0	19.5	4.9		1.0
	2012	43.3	34.7	47.7	3.2	11.2	3.2		
	2011	-							
	2010	42.3	44.3	44.5	3.6	5.1	2.4		
Polsloe	2014	44.8	30.6	37.8	5.8	8.0	16.2		1.6
	2012	33.3	31.2	45.9	4.1	7.3	11.6		
	2011	-							
	2010	28.2	46.0	37.3	7.3	2.1	7.3		
Priory	2014	40.2	18.8	41.5	3.6	27.0	7.1		2.0
	2012	32.0	20.1	54.3	4.5		5.1		16.0
	2011	38.1	28.4	51.4	6.3		6.4		7.5
	2010	28.8	32.7	53.0	5.9	2.4	3.3		2.7
St David's	2014	38.1	11.1	27.5	30.5	9.8	19.5		1.6
	2012	26.5	14.5	34.0	31.2		20.3		
	2011	-							
	2010	18.7	15.9	23.5	45.0	4.6	11.0		

How Exeter's wards voted - continued

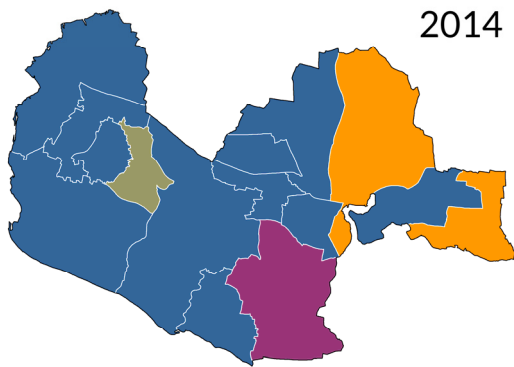
	Date	%Poll	Con	Lab	LD	UKIP	Green	Ind	Oth
St James'	2014	-							
	2012	23.3	10.6	44.7	30.4	3.9	10.4		
	2011	40.9	16.4	33.0	35.2	2.6	12.8		
	2010	-							
St Leonard's	2014	-							
	2012	40.4	43.6	38.2	5.0		13.3		
	2011	53.4	44.9	32.6	9.9		12.6		
	2010	-							
St Loyes'	2014	-							
	2012	27.3	46.4	34.1	10.8		8.6		
	2011	41.8	37.5	19.7	6.3	8.5	2.9		25.1
	2010	-							
St Thomas'	2014	-							
	2012	38.0	5.5	47.2	33.6	7.4	6.2		
	2011	45.4	13.0	36.3	40.0	4.9	5.8		
	2010	-							
Topsham	2014	-							
	2012	40.1	59.8	27.5	6.2		6.5		
	2011	53.0	56.3	27.3	9.1		7.3		
	2010	-							
Whipton & Barton	2014	40.2	19.0	44.8	4.5	24.3	6.1		1.2
	2012	33.7	17.2	56.5	5.1	16.8	4.3		
	2011	42.1	30.0	49.9	7.3	6.9	4.8		1.1
	2010	30.2	31.8	56.4	7.1		4.7		



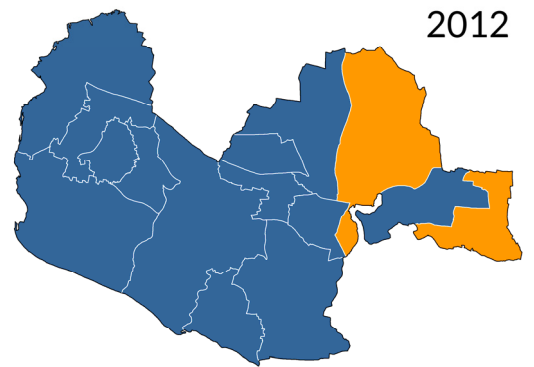
# FAREHAM

Conservative majority - no change

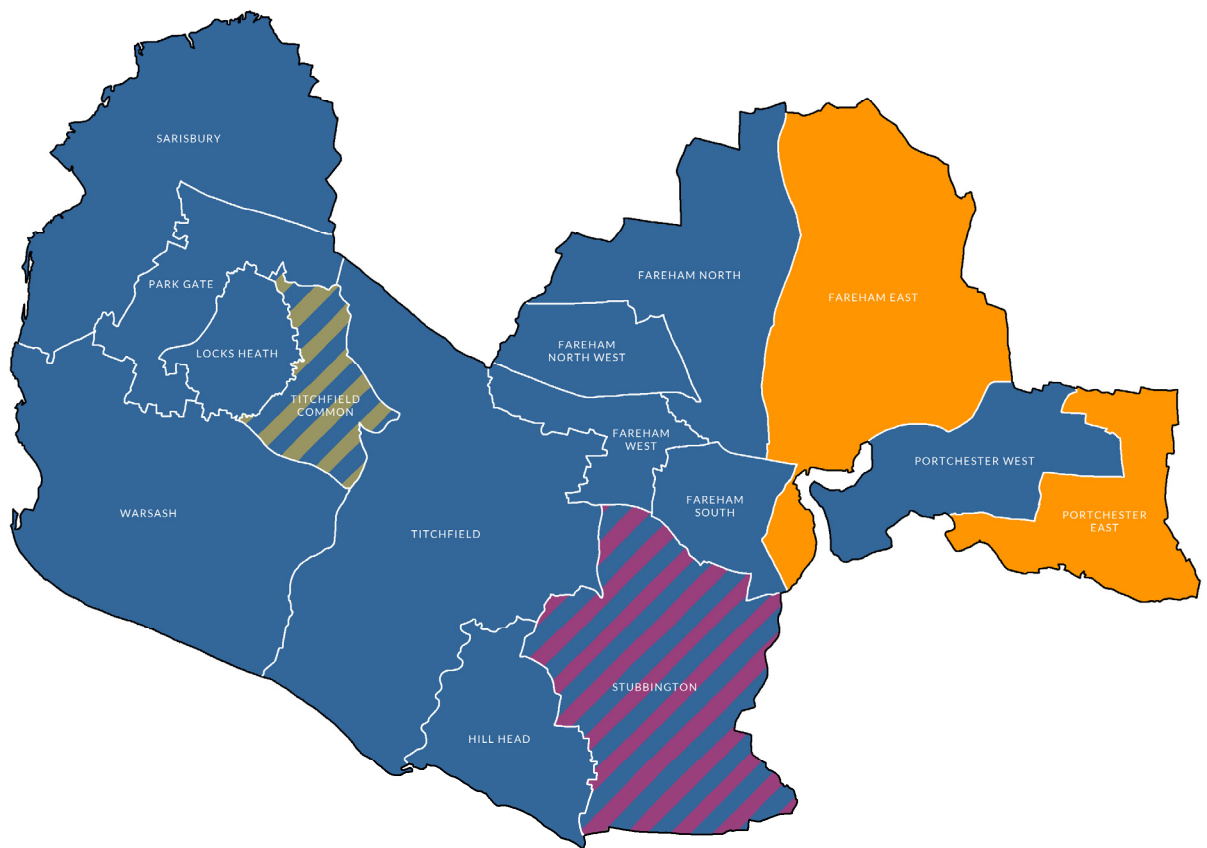
14	12	10	08	06	04	02	00	99	98	96	95	94	92	91	90	88	87	86	84	83	82	80	79	78	76	73
----	----	----	----	----	----	----	----	----	----	----	----	----	----	----	----	----	----	----	----	----	----	----	----	----	----	----



2014



2012




28 seats	Conservative			Labour			Liberal Democrat			UKIP			Others			% Poll
	Year	Total	%	Year	Total	%	Year	Total	%	Year	Total	%	Year	Total	%	
2014																
2012																
2011																
2010																
2008																
2007																
2006																
2004																
2003																
2002																
2000																
1999																
1998																
1996																

# Results

## Fareham East

Fareham

No change  
3.0% Con to LD

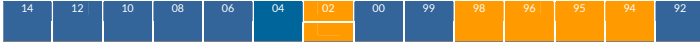


*Whittle, Paul W.		LD	1,075	48.0	+ 0.5	- 11.9
Barton, Keith A.	Con	835	37.3	- 5.5	+ 8.1	
Morris, Conor A.	Lab	330	14.7	+ 5.0	+ 3.7	

## Fareham North

Fareham

No change  
swing incalculable

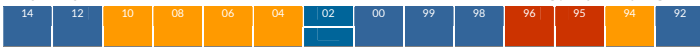


*Bryant, Pamela M.		Con	973	42.0	- 18.2	- 16.2
Richards, Steve	UKIP	403	17.4			
Trott, Peter A.	LD	379	16.4	- 6.4	- 1.7	
Gunter, Jak	Ind	253	10.9			
Brown, Simon J.	Lab	167	7.2	- 4.0	- 5.3	
Harrison, David B.	Green	143	6.2	+ 0.4	- 5.1	

## Fareham North West

Fareham

Con gain  
23.1% LD to Con

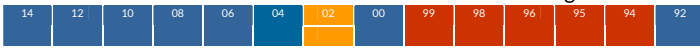


*Davies, Peter J.		Con	749	39.5	+13.2	+ 3.3
Palmer, Jim	LD	426	22.4	- 32.9	- 12.2	
Ingram, Bob	UKIP	423	22.3	+17.3	+ 8.8	
Ryan, Richard E.	Lab	197	10.4	- 3.4	- 5.3	
Roberts, Steve	Ind	102	5.4			

## Fareham South

Fareham

No change  
swing incalculable

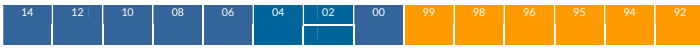


*Stedman, Dennis L.		Con	700	38.4	- 9.7	- 8.4
Sturgess, Paul	UKIP	519	28.5			
Carr, James W.	Lab	337	18.5	- 1.3	- 13.0	
Taylor, Vincent	Ind	148	8.1			
Evans, Sean	LD	120	6.6	- 16.4	- 1.4	

## Fareham West

Fareham

No change  
8.2% Con to UKIP




*Keeble, Leslie		Con	1,405	57.7	- 4.1	+ 3.4
Neill, George	UKIP	467	19.2	+12.3	+ 3.4	
Taylor, Sarah	Ind	216	8.9			
Webb, James M.	Lab	178	7.3	- 3.0	- 3.5	
Palmer, Rowena R.	LD	168	6.9	- 14.1	- 12.1	

## Hill Head

Gosport

No change  
swing incalculable




*Mandry, Arthur		Con	1,498	52.8	- 6.6	- 14.3
Cast, Kenneth G.R.	UKIP	916	32.3			
Hawkes, Daniel M.	LD	230	8.1	- 23.1	+ 3.7	
Knight, Nicholas J.	Lab	192	6.8	- 2.6	- 6.8	

## Locks Heath

Fareham

No change  
7.8% Lab to Con



*Bayford, Susan M.		Con	1,620	75.3	+17.9	- 12.2
Carr, Angela	Lab	271	12.6	+ 2.3	- 4.4	
Hardie, Sue	LD	261	12.1	- 20.2	- 7.3	

## Park Gate

Fareham

No change  
0.1% Con to Lab

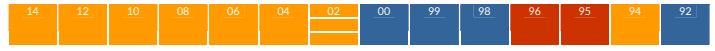


*Bayford, Brian		Con	1,196	65.6	+ 8.0	+ 1.2
Price, Helen G.	Lab	391	21.4	+ 7.9	- 0.9	
Francis, Martin J.	LD	237	13.0	- 15.9	- 0.3	

## Portchester East

Fareham

No change  
3.0% Con to LD

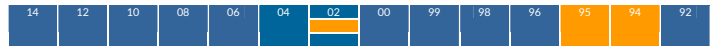


*Price, Roger H.		LD	2,134	67.7	+ 4.3	+13.5
*Fazackarley, Geoffrey C.		LD	1,962	62.3	+ 5.7	+ 8.1
Ellis, Tina L.	Con	712	22.6	- 11.8	- 5.7	
Furby, Peter L.	Con	634	20.1	- 1.8	- 8.2	
Rose, Stuart	Lab	433	13.7	+ 0.8	- 3.9	
Crouchman, Cameron C.	Lab	426	13.5	+ 2.7	- 4.1	

## Portchester West

Fareham

No change  
2.5% Con to LD

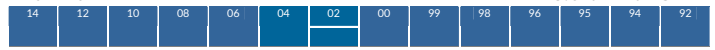


*Bell, Susan M.		Con	839	35.1	- 8.6	- 15.1
Cunningham, Shaun	LD	797	33.3	- 3.6	+11.6	
Davies, Tom	UKIP	548	22.9	+18.2	+12.6	
Ricketts, Leslie C.	Lab	209	8.7	- 0.9	- 2.4	

## Sarisbury

Fareham

No change  
13.0% LD to Con



*Woodward, Sean D.T.		Con	1,579	75.8	+ 7.8	+ 1.2
Holliday-Bishop, Mary S.	LD	287	13.8	- 18.2	+ 3.0	
Postle, Karen M.	Lab	217	10.4		- 4.1	

## Stubbington

UKIP gain

Gosport swing incalculable



+/- 2010 +/- 2012

**Wood, Christopher J.** UKIP **1,227 43.4 + 9.0**

Hayre, Pal Con 841 29.7 - 12.2 - 9.1

\*Forrest, James S. LD 646 22.8 - 28.2 - 4.0

Light, David P. Lab 114 4.0 - 3.1

## Titchfield

No change

Fareham swing incalculable



+/- 2010 +/- 2012

**\*Hockley, Connie** Con **1,313 60.0 + 0.8 - 7.4**

Boyce, Susan Ind 404 18.5

Prior, Michael A. Lab 266 12.2 + 1.3 - 6.9

Underwood, Jill LD 205 9.4 - 14.5 - 4.1

## Titchfield Common

Ind gain

Fareham swing incalculable



+/- 2010 +/- 2012

**\*Englefield, Jack** Ind **989 45.6**

Fyfe, Tom Con 590 27.2 - 3.3 - 25.5

Townley, Geoffrey I. UKIP 351 16.2

Mooney, Andrew P. Lab 122 5.6 - 0.6 - 11.7

Pritchard, Hugh LD 116 5.4 - 58.0 - 24.6

## Warsash

No change

Fareham swing incalculable



+/- 2010 +/- 2012

**\*Cartwright, Trevor M.** Con **1,428 65.9 - 4.1 - 11.7**

Nightingale, David S. UKIP 324 14.9

Grindley, Miles Green 170 7.8

Moore, Nicola S. Lab 157 7.2 - 1.4 - 7.2

Lewis, Craig LD 89 4.1 - 17.3 - 3.8

# How Fareham's wards voted

	Date	%Poll	Con	Lab	LD	UKIP	Green	Ind	Oth
Fareham East	2014	37.8	37.3	14.7	48.0				
	2012	37.5	29.2	11.0	59.9				
	2010	71.2	42.8	9.7	47.5				
	2008	41.2	45.3	6.0	48.7				
Fareham North	2014	40.6	42.0	7.2	16.4	17.4	6.2	10.9	
	2012	35.7	58.2	12.5	18.1		11.3		
	2010	71.5	60.2	11.2	22.8		5.8		
	2008	41.9	72.3	7.5	12.8		7.4		
Fareham North West	2014	33.4	39.5	10.4	22.5	22.3		5.4	
	2012	28.2	36.2	15.7	34.6	13.5			
	2010	64.5	26.3	13.8	55.0	5.0			
	2008	35.4	40.3	6.8	52.9				
Fareham South	2014	33.6	38.4	18.5	6.6	28.5		8.1	
	2012	27.5	46.8	31.5	8.0		13.7		
	2010	62.7	48.1	19.8	23.0		4.5		4.5
	2008	33.0	59.2	17.0	15.8		8.1		
Fareham West	2014	44.0	57.7	7.3	6.9	19.2		8.9	
	2012	38.6	54.3	10.8	19.0	15.8			
	2010	74.2	61.8	10.3	21.0	6.9			
	2008	46.0	68.4	5.7	13.2	12.7			
Hill Head	2014	46.7	52.8	6.8	8.1	32.3			
	2012	39.9	67.1	13.6	19.4				
	2010	76.4	59.4	9.4	31.2				
	2008	48.5	74.1	5.0	20.8				
Locks Heath	2014	38.4	75.3	12.6	12.1				
	2012	31.6	63.5	17.0	19.4				
	2010	75.3	57.4	10.3	32.3				
	2008	39.7	60.4	6.0	12.5			21.1	
Park Gate	2014	30.2	65.6	21.4	13.0				
	2012	27.2	64.4	22.3	13.3				
	2010	68.9	57.6	13.5	28.9				
	2008	32.8	76.0	8.3	15.7				
Portchester East	2014	39.1	21.4	13.6	65.0				
	2012	31.8	28.3	17.6	54.2				
	2010	70.4	28.2	11.8	60.0				
	2008	40.0	30.1	9.3	51.4				9.2
Portchester West	2014	41.7	35.1	8.7	33.3	22.9			
	2012	34.5	50.2	11.1	21.7	10.3	6.7		
	2010	73.3	43.7	9.6	36.9	4.7		5.1	
	2008	40.8	60.2	6.7	26.0				7.1
Sarisbury	2014	36.2	75.8	10.4	13.8				
	2012	29.8	74.6	14.5	10.8				
	2010	75.3	68.0		32.0				
	2008	39.2	81.6	5.5	12.9				
Stubbington	2014	50.2	29.7	4.0	22.8	43.4			
	2012	42.8	38.8		26.8	34.4			
	2010	73.6	41.9	7.1	51.0				
	2008	47.1	55.3	3.4	41.3				

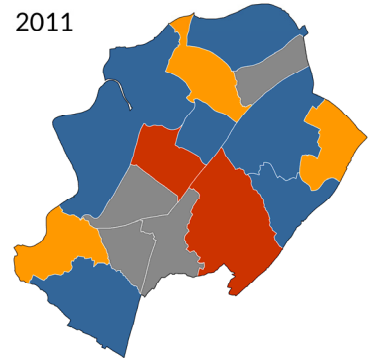
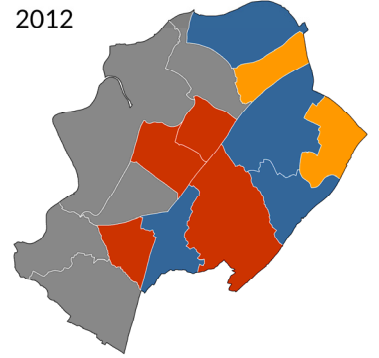
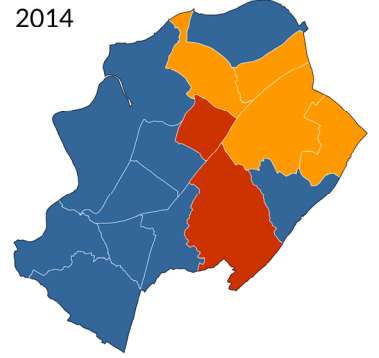
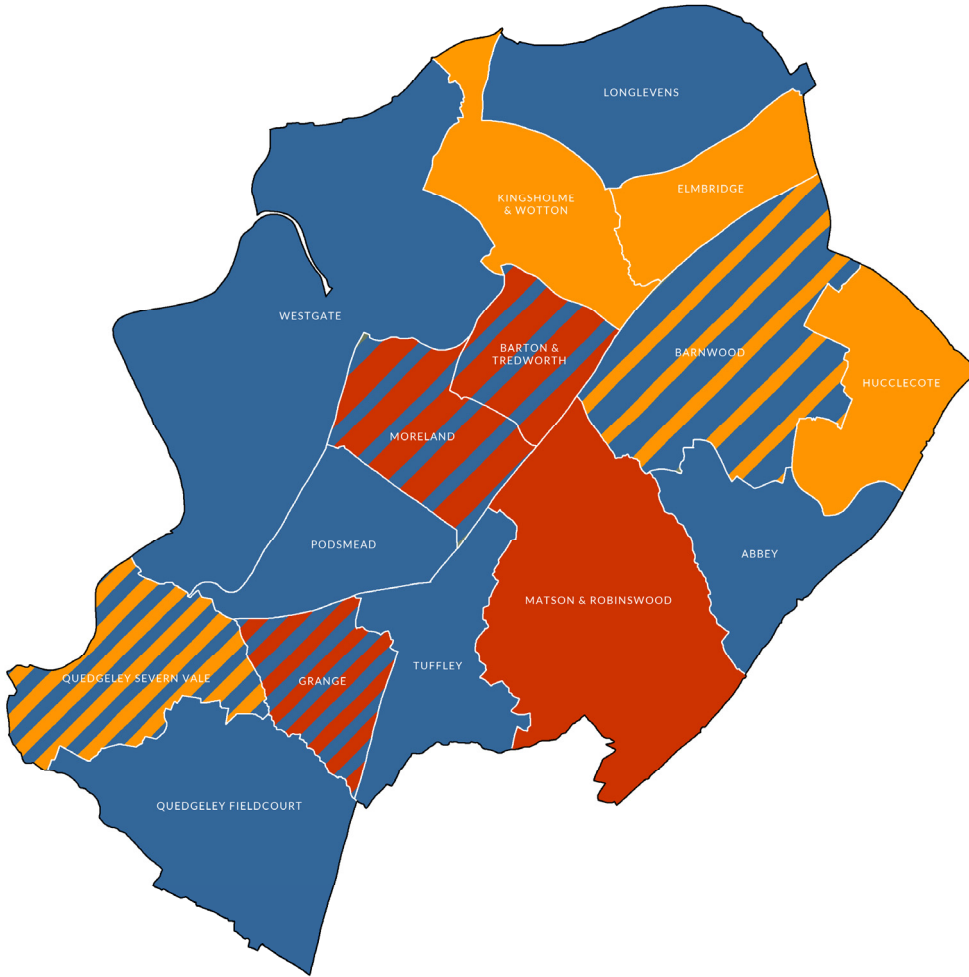
How Fareham's wards voted - continued

	Date	%Poll	Con	Lab	LD	UKIP	Green	Ind	Oth
Titchfield	2014	38.1	60.0	12.2	9.4			18.5	
	2012	31.8	67.4	19.1	13.5				
	2010	72.5	59.8	10.9	23.9		5.4		
	2008	39.1	72.1	8.0	14.3		5.5		
Titchfield Common	2014	35.3	27.2	5.6	5.4	16.2		45.6	
	2012	29.2	52.7	17.3	30.0				
	2010	71.9	30.5	6.2	63.4				
	2008	38.5	50.5	2.9	46.6				
Warsash	2014	38.9	65.9	7.2	4.1	14.9	7.8		
	2012	33.5	77.6	14.4	7.9				
	2010	75.1	70.0	8.6	21.4				
	2008	40.1	81.2	5.2	8.8	4.8			

# GLOUCESTER

No overall control - no change

14	12	11	10	08	07	06	04	03	02	00	99	98	96	95	94	92	91	90	88	87	86	84	83	82	80	79	78	76	73
----	----	----	----	----	----	----	----	----	----	----	----	----	----	----	----	----	----	----	----	----	----	----	----	----	----	----	----	----	----




28 seats	Conservative			Labour			Liberal Democrat			UKIP			Others			% Poll
	Year	Total	%	Year	Total	%	Year	Total	%	Year	Total	%	Year	Total	%	
2014																
2012																
2011																
2010																
2008																
2007																
2006																
2004																
2003																
2002																
2000																
1999																
1998																
1996																

# Results

## Abbey Gloucester

No change  
11.7% Con to UKIP



Pre-2002 ward: Abbeymead

		2014	2012	2011	2010	+/- 2010	+/- 2012
<b>*Gravells, Andrew</b>	<b>Con</b>	<b>1,382</b>	<b>51.2</b>	<b>- 4.6</b>	<b>+ 2.4</b>		
Sparkes, Danny	UKIP	611	22.7	+18.7	+10.2		
Mundy, Bernard J.	Lab	531	19.7	- 2.6	- 9.1		
Dobson, Sarah	LD	173	6.4	- 11.5	+ 0.3		

## Barnwood Gloucester

No change  
4.8% LD to Con



Pre-2002 ward: Barnwood

		2014	2012	2011	2010	+/- 2010	+/- 2012
<b>*McLellan, Philip S.</b>	<b>LD</b>	<b>1,148</b>	<b>40.6</b>	<b>- 11.4</b>	<b>+ 2.8</b>		
Pearsall, Laura S.	Con	745	26.3	- 1.9	- 14.3		
Pottage, Stephen L.	UKIP	496	17.5				
Shute, Shaun J.	Lab	355	12.5	- 7.3	- 8.1		
van Coevorden, Adam P.	Green	76	2.7				
Powell, Susan	TUSC	11	3.9				

## Barton & Tredworth Gloucester

No change  
3.4% Lab to Con




Pre-2002 ward: Eastgate

		2014	2012	2011	2010	+/- 2010	+/- 2012
<b>*Hansdot, Said</b>	<b>Lab</b>	<b>1,097</b>	<b>43.6</b>	<b>+ 0.5</b>	<b>- 15.7</b>		
Patel, Hasan	Con	879	35.0	+ 7.3	+ 7.4		
Harber, David J.	UKIP	359	14.3	- 13.4			
Bailey, Catherine A.	TUSC	93	3.7		- 3.9		
Harries, Paul	LD	86	3.4	- 19.9	- 2.0		

## Elmbridge Gloucester

No change  
1.6% Con to LD



Pre-2002 ward: Kingsholm

		2014	2012	2011	2010	+/- 2010	+/- 2012
<b>*Witts, Chris</b>	<b>LD</b>	<b>692</b>	<b>42.8</b>	<b>- 4.9</b>	<b>- 9.1</b>		
McAlear, Joseph L.	Con	315	19.5	- 8.0	- 7.9		
Wallin, Chris	UKIP	277	17.1	+12.1			
Martin, Roger J.	Lab	252	15.6	- 4.2	- 5.1		
Griffiths, Frances J.	Green	81	5.0				

## Grange Gloucester

No change  
0.2% Lab to Con




Pre-2002 ward: Podsmead

		2014	2012	2011	2010	+/- 2010	+/- 2012
<b>*Hanman, Nigel J.</b>	<b>Con</b>	<b>725</b>	<b>39.9</b>	<b>- 6.2</b>	<b>- 2.5</b>		
Juby, Pat	Lab	532	29.3	- 6.6	- 14.8		
Marchmont, Rosemarie J.	UKIP	498	27.4	+17.4			
Gowing, Anthony J.	LD	63	3.5	- 14.5	+ 0.1		

## Hucclecote Gloucester

No change  
0.3% Con to LD




Pre-2002 ward: Hucclecote

		2014	2012	2011	2010	+/- 2010	+/- 2012
<b>*Beeley, Jim</b>	<b>LD</b>	<b>1,455</b>	<b>52.8</b>	<b>- 2.1</b>	<b>- 6.6</b>		
Etheridge, Chris	Con	918	33.3	- 2.6	+ 7.5		
Coole, Tom	Lab	382	13.9	- 0.6	- 0.9		

## Kingsholm & Wotton Gloucester

No change  
swing incalculable




Pre-2002 ward: Kingsholm & Wotton

		2014	2012	2011	2010	+/- 2010	+/- 2012
<b>*Hilton, Jeremy</b>	<b>LD</b>	<b>880</b>	<b>52.0</b>	<b>+ 6.4</b>	<b>+ 11.9</b>		
Hoad, Jonathan R.	Lab	342	20.2	+ 4.5	- 4.7		
Stevens, Matthew M.	Con	317	18.7	- 8.8	- 5.9		
Ingleby, Jonathan C.	Green	153	9.0	+ 4.7	+ 3.5		

## Longlevens Tewkesbury

No change  
swing incalculable

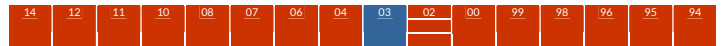


Pre-2002 ward: Longlevens

		2014	2012	2011	2010	+/- 2010	+/- 2012
<b>*James, Paul S.</b>	<b>Con</b>	<b>1,545</b>	<b>49.7</b>	<b>- 4.0</b>	<b>+ 2.7</b>		
Collier, Susannah	UKIP	683	22.0				
Haines, Terry	Lab	463	14.9	- 0.8	+ 2.6		
Whittaker, Jonathan M.	LD	282	9.1	- 21.5	- 27.5		
Britton, Christopher D.	Green	135	4.3		+ 0.1		

## Matson & Robinswood Gloucester

No change  
13.1% Lab to UKIP



Pre-2002 ward: Matson

		2014	2012	2011	2010	+/- 2010	+/- 2012
<b>*Lugg, Jan</b>	<b>Lab</b>	<b>906</b>	<b>39.0</b>	<b>- 0.8</b>	<b>- 19.8</b>		
Cleaver, Gary F.	UKIP	731	31.5	+25.4	+18.3		
Hall, Duncan	Con	456	19.6	- 13.6	- 3.2		
Durrant, Ros	Green	127	5.5	+ 3.7			
McFeely, John	LD	74	3.2	- 12.9	- 2.0		
Ewers, John	TUSC	29	1.2				

## Moreland Gloucester

No change  
2.6% Lab to Con



Pre-2002 ward: Linden

		2014	2012	2011	2010	+/- 2010	+/- 2012
<b>Pullen, Terry</b>	<b>Lab</b>	<b>788</b>	<b>33.5</b>	<b>- 7.7</b>	<b>- 15.3</b>		
Ackford, Lyn	Con	727	30.9	- 2.6	- 3.4		
Edwards, Richard J.	UKIP	563	23.9	+17.5	+16.4		
Bircher, Charley	Green	213	9.1	+ 5.1	+ 2.9		
Anderton, Mike	LD	62	2.6	- 12.3	- 0.5		

## Podsmead

Gloucester

No change  
2.4% Lab to Con



+/- 2010

<b>*Dallimore, Jennie R.</b>	<b>Con</b>	<b>366</b>	<b>41.7</b>	<b>+ 3.1</b>
Mills, Gary	Lab	308	35.1	- 1.6
Smith, Mike	UKIP	189	21.5	+12.7
Field, Vicki	LD	15	1.7	- 12.1

## Quedgeley Fieldcourt

Gloucester

No change  
1.1% Lab to Con



Pre-2002 ward: Quedgeley

+/- 2010

+/- 2011

<b>Norman, David F.</b>	<b>Con</b>	<b>1,060</b>	<b>49.6</b>	<b>+ 6.8</b>	<b>+ 0.5</b>
Neal, Kevin P.	Lab	749	35.1	+ 4.6	+ 0.3
Barnes-Moffatt, Kira	LD	326	15.3	-11.6	+ 4.5

## Quedgeley Severn Vale

Gloucester

No change  
0.1% Con to Lab



+/- 2010

+/- 2011

<b>*Lewis, Andrew S.</b>	<b>Con</b>	<b>813</b>	<b>53.8</b>	<b>+11.0</b>	<b>+18.5</b>
Roberts, Wayne W.	Lab	473	31.3	+11.1	+ 6.2
Brown, Joanne M.	LD	226	14.9	- 19.6	- 24.6

## Tuffley

Gloucester

No change  
2.2% Lab to Con



+/- 2010

+/- 2012

<b>*Organ, Colin A.</b>	<b>Con</b>	<b>789</b>	<b>40.3</b>	<b>- 2.1</b>	<b>- 8.7</b>
Millard, Tracy S.	Lab	607	31.0	- 6.4	- 9.3
Stanbury, Daryl P.	UKIP	491	25.1		
Harris, Paul	LD	70	3.6	-16.5	- 7.1

## Westgate

Gloucester

No change  
2.8% Lab to Con



+/- 2010

+/- 2011

<b>*Tracey, Pam</b>	<b>Con</b>	<b>852</b>	<b>53.2</b>	<b>+ 6.7</b>	<b>+ 7.7</b>
Atcha, Abdul A.	Lab	325	20.3	+ 1.1	+ 0.2
Hyman, Howard	LD	248	15.5	- 14.7	- 13.4
Sidford, Matthew J.	Green	178	11.1	+ 7.0	+ 5.6



# How Gloucester's wards voted

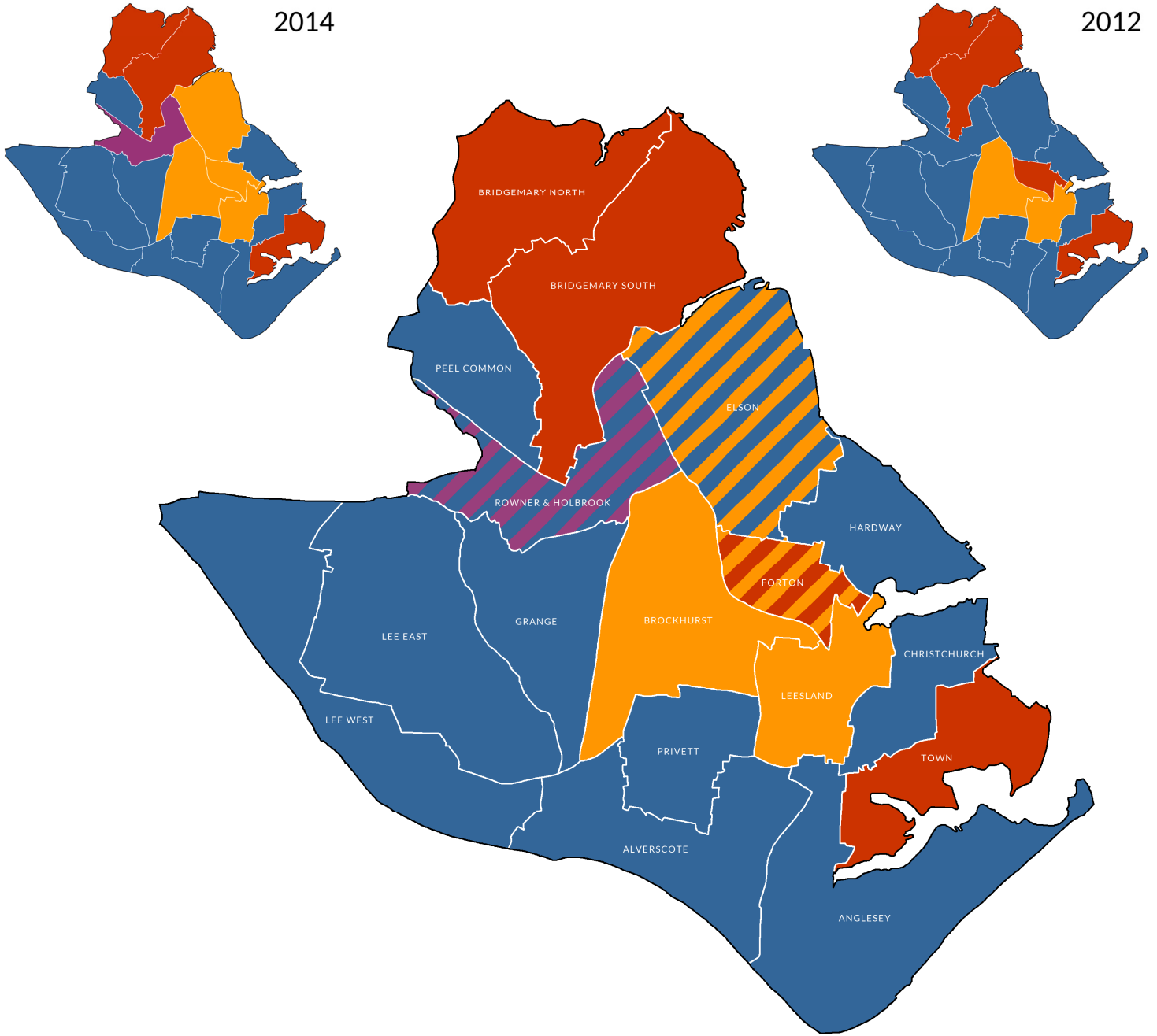
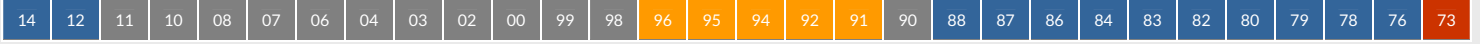
	Date	%Poll	Con	Lab	LD	UKIP	Green	Ind	Oth
Abbey	2014	36.5	51.2	19.7	6.4	22.7			
	2012	30.8	48.6	28.8	6.1	12.5	4.0		
	2011	43.0	55.0	28.8	8.5	7.7			
	2010	69.9	55.8	22.3	17.9	4.0			
Barnwood	2014	36.5	26.3	12.5	40.6	17.5	2.7		0.4
	2012	32.5	41.6	20.6	37.8				
	2011	41.9	34.1	22.5	33.2	6.6			3.6
	2010	65.1	28.2	19.8	52.0				
Barton & Tredworth	2014	33.3	35.0	43.6	3.4	14.3			3.7
	2012	28.3	27.6	59.3	5.4				7.6
	2011	36.8	44.2	38.2	10.8				6.8
	2010	52.2	27.7	43.1	23.3		5.9		
Elmbridge	2014	36.0	19.5	15.6	42.8	17.1	5.0		
	2012	33.3	27.4	20.7	51.9				
	2011	-							
	2010	72.2	27.5	19.8	47.7	5.0			
Grange	2014	39.5	39.9	29.3	3.5	27.4			
	2012	35.5	42.4	44.1	3.4	10.0			
	2011	-							
	2010	67.8	46.1	35.9	18.0				
Hucclecote	2014	39.0	33.3	13.9	52.8				
	2012	34.3	25.8	14.8	59.4				
	2011	46.7	28.7	14.6	56.6				
	2010	71.9	30.7	14.5	54.9				
Kingsholm & Wotton	2014	30.7	18.7	20.2	52.0		9.0		
	2012	-							
	2011	35.9	24.6	24.9	40.1	5.0	5.5		
	2010	56.0	27.5	22.6	45.6		4.3		
Longlevens	2014	41.0	49.7	14.9	9.1	22.0	4.3		
	2012	39.7	47.0	12.3	36.6		4.2		
	2011	-							
	2010	73.8	53.7	15.7	30.6				
Matson & Robinswood	2014	30.7	19.6	39.0	3.2	31.5	5.5		1.2
	2012	26.7	22.8	58.8	5.2	13.2			
	2011	35.2	33.6	50.6	6.9	8.9			
	2010	56.9	33.2	39.8	16.1	6.1	1.8		3.0
Moreland	2014	32.0	30.9	33.5	2.6	23.9	9.1		
	2012	25.5	34.3	48.8	3.1	7.5	6.2		
	2011	36.2	38.1	47.8	5.9		8.2		
	2010	58.6	33.5	41.2	14.9	6.4	4.0		
Podsmead	2014	39.4	41.7	35.1	1.7	21.5			
	2012	-							
	2011	-							
	2010	61.1	38.6	36.7	13.8	8.8	2.1		
Quedgeley Fieldcourt	2014	26.0	49.6	35.1	15.3				
	2012	-							
	2011	32.5	49.1	34.8	10.8		5.4		
	2010	66.5	42.8	20.2	34.5		2.5		

How Gloucester's wards voted - continued

	Date	%Poll	Con	Lab	LD	UKIP	Green	Ind	Oth
Quedgeley Severn Vale	2014	28.3	53.8	31.3	14.9				
	2012	-							
	2011	36.6	35.3	25.1	39.5				
	2010	66.5	42.4	20.2	34.5		2.5		
Tuffley	2014	42.2	40.3	31.0	3.6	25.1			
	2012	33.1	49.0	40.3	10.7				
	2011	-							
	2010	65.7	42.4	37.4	20.1				
Westgate	2014	28.5	53.2	20.3	15.5		11.1		
	2012	-							
	2011	36.2	45.5	20.1	28.9		5.5		
	2010	55.7	46.5	19.2	30.2		4.1		

# GOSPORT

Conservative majority - no change



28 seats	Conservative			Labour			Liberal Democrat			UKIP			Others			% Poll
	Year	Total	%	Year	Total	%	Year	Total	%	Year	Total	%	Year	Total	%	
2014																
2012																
2011																
2010																
2008																
2007																
2006																
2004																
2003																
2002																
2000																
1999																
1998																
1996																

# Results

## Alverstoke

Gosport

No change  
7.0% Con to Lab



+/- 2010 +/- 2012

<b>*Edgar, Peter R.</b>	<b>Con</b>	<b>1,048</b>	<b>67.9</b>	<b>+ 4.4</b>	<b>+ 7.2</b>
Batterbury, Jean A.	Lab	495	32.1	+18.4	+15.2

## Anglesey

Gosport

No change  
6.6% Lab to Con



+/- 2010 +/- 2012

<b>*Scard, Alan D,</b>	<b>Con</b>	<b>1,059</b>	<b>80.7</b>	<b>+23.9</b>	<b>+12.3</b>
Baker, Belinda D.	Lab	253	19.3	+10.7	+ 8.0

## Bridgemary North

Gosport

No change  
15.1% Con to Lab



Pre-2002 ward: Bridgemary

+/- 2010 +/- 2012

<b>*Wright, Dennis F.</b>	<b>Lab</b>	<b>829</b>	<b>71.5</b>	<b>+24.1</b>	<b>+ 8.6</b>
Geddes, Lara L.C.	Con	331	28.5	- 6.1	- 8.6

## Bridgemary South

Gosport

**Lab gain**  
20.8% Con to Lab



+/- 2010 +/- 2012

<b>Batty, Linda M.</b>	<b>Lab</b>	<b>563</b>	<b>49.1</b>	<b>+ 6.7</b>	<b>unopp</b>
Tomlinson, Adrian S.	UKIP	323	28.2		
Carter, Christopher K.	Con	260	22.7	- 34.9	

## Brockhurst

Gosport

**LD gain**  
6.8% Con to LD



+/- 2010 +/- 2012

<b>Hicks, Austin R.</b>	<b>LD</b>	<b>415</b>	<b>35.1</b>	<b>- 3.7</b>	<b>- 20.8</b>
Furlong, Diane H.	Con	292	24.7	-17.2	- 3.3
Myers, Scott R.	UKIP	283	23.9		
Durrant, Alan E.J.	Lab	111	9.4	- 5.7	- 6.7
Fletcher, Dale	Ind	82	6.9		

## Christchurch

Gosport

No change  
1.3% Con to LD



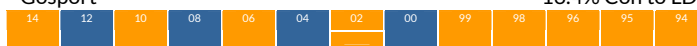
+/- 2010 +/- 2012

<b>*Ronayne, Wayne L.</b>	<b>Con</b>	<b>423</b>	<b>34.1</b>	<b>- 6.1</b>	<b>- 4.7</b>
Kelly, Dawn C.	LD	407	32.8	- 3.5	- 0.7
Andrews, Catherine E.	UKIP	273	22.0	+13.1	+10.1
Noakes, Charis A.	Lab	137	11.0	- 3.8	- 4.8

## Elson

Gosport

No change  
13.4% Con to LD



+/- 2010 +/- 2012

<b>*Ballard, Susan V.</b>	<b>LD</b>	<b>662</b>	<b>54.6</b>	<b>+ 9.9</b>	<b>+13.4</b>
Grant, Deborah A.	Con	273	22.5	- 16.8	- 21.4
Parks, Megan L.	UKIP	218	18.0	+11.8	
Batty, Peter	Lab	60	4.9	- 4.0	- 10.0

## Forton

Gosport

No change  
swing incalculable




+/- 2010 +/- 2012

<b>*Foster-Reed, Clive</b>	<b>LD</b>	<b>334</b>	<b>35.6</b>	<b>- 4.3</b>	<b>+ 3.4</b>
Rice, Andrew J.	UKIP	251	26.8		+14.7
Raffaelli, Philip I.	Con	208	22.2	- 8.6	+ 1.1
Smith, Luke	Lab	145	15.5	- 13.8	- 19.1

## Grange

Gosport

No change  
3.7% LD to Con



Pre-2002 ward: Alverstoke


+/- 2010 +/- 2012

<b>*Jessop, Anthony J.</b>	<b>Con</b>	<b>359</b>	<b>48.2</b>	<b>+ 5.4</b>	<b>- 1.5</b>
Goncalves, Eduardo C.R.d.F.	LD	280	37.6	- 2.0	+16.6
Smith, David G.W.G.	Lab	106	14.2	+ 0.6	- 15.1

## Hardway

Gosport

No change  
2.6% Lab to Con



Pre-2002 ward: Hardway & Forton

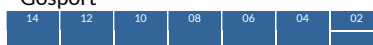
+/- 2010 +/- 2012

<b>*Allen, Roger P.</b>	<b>Con</b>	<b>857</b>	<b>69.7</b>	<b>+25.0</b>	<b>+13.5</b>
Young, Robin J.L.	Lab	373	30.3	+19.8	+15.8

## Lee East

Gosport

No change  
swing incalculable




+/- 2010 +/- 2012

<b>Bateman, Richard P.</b>	<b>Con</b>	<b>997</b>	<b>61.4</b>	<b>+ 0.3</b>	<b>- 5.3</b>
Seymour, Lavinia I.	UKIP	362	22.3		
Fox, James L.	Lab	155	9.5	- 1.1	- 15.5
Smith, Graham	Green	111	6.8		

## Lee West

Gosport

No change  
swing incalculable



Pre-2002 ward: Lee

+/- 2010 +/- 2012

<b>*Carter, Christopher R.</b>	<b>Con</b>	<b>1,251</b>	<b>67.8</b>	<b>+ 2.9</b>	<b>- 14.6</b>
Seymour, John A.S.	UKIP	373	20.2		
Whitcher, Jill	Lab	222	12.0	+ 1.4	- 5.6

## Leesland

Gosport

No change  
6.8% Con to LD




+/- 2010 +/- 2012

<b>*Chegwyn, Peter J.</b>	<b>LD</b>	<b>590</b>	<b>54.1</b>	<b>+ 6.2</b>	<b>+ 4.2</b>
Huggins, Zoe	Con	367	33.7	- 7.4	+ 4.9
Madgwick, Michael J.	Lab	133	12.2	+ 1.2	+ 0.3

## Peel Common

Gosport

No change  
swing incalculable



Pre-2002 ward: Rowner

+/- 2010 +/- 2012

<b>*Hook, Lynn M.</b>	<b>Con</b>	<b>617</b>	<b>50.1</b>	<b>- 8.6</b>	<b>- 13.6</b>
Tomlinson, Paul	UKIP	391	31.7		+17.2
Davis, Martyn K.	Lab	224	18.2	- 3.5	- 3.6

## Privett

Gosport

No change  
swing incalculable



+/- 2010 +/- 2012

<b>Forder, Ingeborg</b>	<b>Con</b>	<b>725</b>	<b>57.1</b>	<b>+11.5</b>	<b>- 6.3</b>
Apps, Timothy C.S.	UKIP	349	27.5		
Robbins, Terance A.E.	Lab	196	15.4	+ 2.7	- 2.5

## Rowner & Holbrook

Gosport

**UKIP gain**  
18.0% Con to UKIP



+/- 2010 +/- 2012

<b>Bergin, Patrick</b>	<b>UKIP</b>	<b>320</b>	<b>35.5</b>	<b>+27.1</b>	
Hook, Natasha G.	Con	317	35.2	- 8.9	- 6.9
Allen, Kyle R.	Lab	264	29.3	- 2.5	- 0.4

## Town

Gosport

No change  
3.1% Lab to UKIP



+/- 2010 +/- 2012

<b>*Cully, June E.R.</b>	<b>Lab</b>	<b>792</b>	<b>59.0</b>	<b>+10.7</b>	<b>+ 6.0</b>
Tinman, David	UKIP	283	21.1	+16.9	
McAleese, George	Con	267	19.9	- 10.3	- 18.4

# How Gosport's wards voted

	Date	%Poll	Con	Lab	LD	UKIP	Green	Ind	Oth
Alverstoke	2014	44.1	67.9	32.1					
	2012	38.2	60.7	16.9	7.6	14.9			
	2010	72.4	63.5	13.7	14.9	5.5	2.4		
	2008	47.9	70.5	7.6	12.0	9.9			
Anglesey	2014	43.7	81.8	18.2					
	2012	41.5	68.4	11.3	20.3				
	2010	73.2	56.8	8.6	34.6				
	2008	48.3	45.9	5.0	49.1				
Bridgmary North	2014	33.3	28.5	71.5					
	2012	32.4	37.1	62.9					
	2010	60.4	34.6	47.4					18.0
	2008	32.5	52.2	47.8					
Bridgmary South	2014	31.4	22.7	49.1		28.2			
	2012	24.2		unopp					
	2010	56.4	57.6	42.4					
	2008	32.0	54.2	45.8					
Brockhurst	2014	30.4	24.7	9.4	35.1	23.9		6.9	
	2012	25.8	28.0	16.1	55.9				
	2010	58.5	41.9	15.1	38.8		4.2		
	2008	32.1	39.6	6.7	47.5		6.2		
Christchurch	2014	31.2	34.1	11.0	32.8	22.0			
	2012	28.2	38.8	15.8	33.5	11.9			
	2010	60.0	40.2	14.6	36.3	8.9			
	2008	34.7	42.7	5.2	41.6	5.8	4.7		
Elson	2014	34.0	22.5	4.9	54.6	18.0			
	2012	29.7	43.9	14.9	41.2				
	2010	65.8	39.3	8.9	45.5	6.2			
	2008	35.8	40.6	4.9	46.3	8.2			
Forton	2014	27.2	22.2	15.5	35.6	26.8			
	2012	26.5	21.1	34.6	32.2	12.1			
	2010	58.0	30.8	29.3	39.9				
	2008	32.6	22.9	36.2	41.0				
Grange	2014	21.3	48.2	14.2	37.6				
	2012	13.2	49.7	29.3	21.0				
	2010	43.6	42.8	13.6	39.6		4.0		
	2008	17.7	54.5	9.0	32.8		3.8		
Hardway	2014	29.3	69.7	30.3					
	2012	24.4	56.2	14.5	11.9		17.4		
	2010	62.7	44.7	10.5	30.2	5.5	9.1		
	2008	36.2	52.1	12.0		4.8	31.1		
Lee East	2014	35.6	61.4	9.5		22.3	6.8		
	2012	29.3	66.7	25.0	8.2				
	2010	68.5	61.1	13.6	25.3				
	2008	38.2	71.7	4.7	23.6				
Lee West	2014	45.8	67.8	12.0		20.2			
	2012	41.8	82.4	17.6					
	2010	71.9	64.9	10.6	24.5				
	2008	50.0	89.7	10.3					

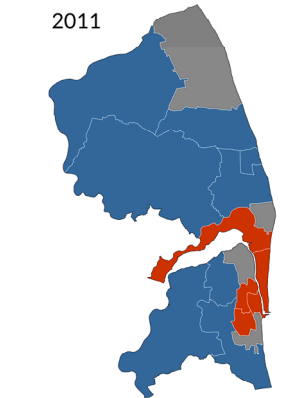
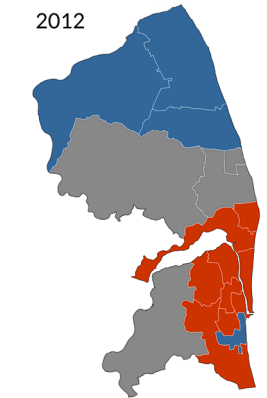
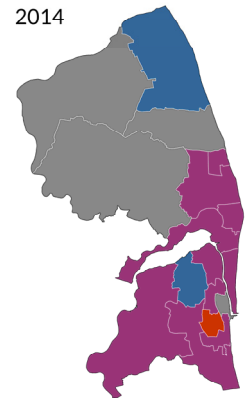
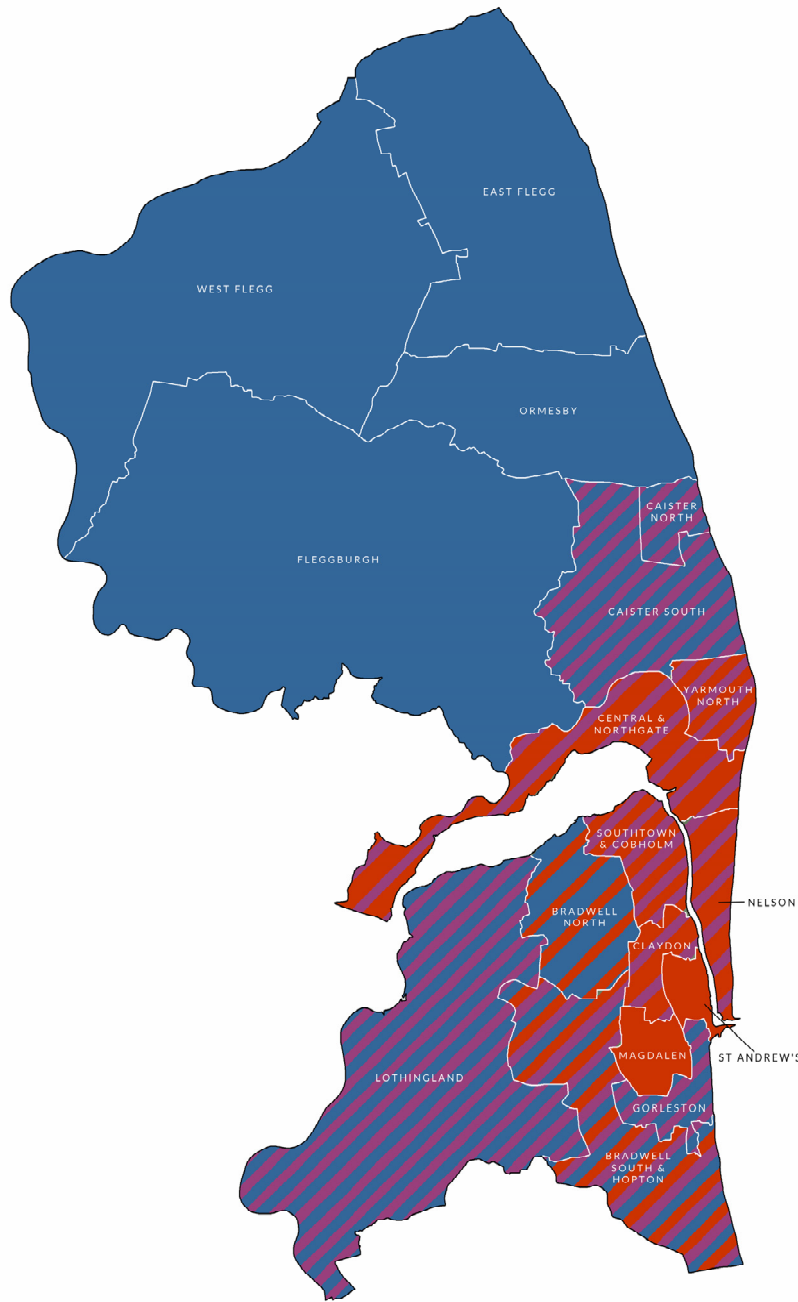
How Gosport's wards voted - continued

	Date	%Poll	Con	Lab	LD	UKIP	Green	Ind	Oth
Leesland	2014	29.9	33.7	12.2	54.1				
	2012	28.1	28.8	11.9	49.9			9.4	
	2010	59.5	41.1	11.0	47.9				
	2008	35.9	44.3	7.5	48.2				
Peel Common	2014	35.9	50.1	18.2		31.7			
	2012	31.8	63.7	21.8		14.5			
	2010	66.4	58.7	21.7				19.6	
	2008	40.4	68.1	10.1	21.7				
Privett	2014	37.3	57.1	15.4		27.5			
	2012	32.5	63.4	17.9	18.8				
	2010	69.0	45.6	12.7	41.7				
	2008	44.7	45.8	4.6	49.6				
Rowner & Holbrook	2014	25.9	35.2	29.3		35.5			
	2012	23.8	42.1	29.7	22.7			5.6	
	2010	51.0	44.1	31.8		8.4		5.4	10.2
	2008	26.9	39.5	20.9	24.6				15.0
Town	2014	34.8	19.9	59.0		21.1			
	2012	31.6	38.3	53.0	4.8				4.0
	2010	58.4	30.2	48.3	14.4	4.2			2.8
	2008	34.9	32.9	38.0	18.5	7.3	3.3		

# GREAT YARMOUTH

Labour loses to no overall control

14	12	11	10	08	07	06	04	03	02	00	99	98	96	95	94	92	91	90	88	87	86	84	83	82	80	79	78	76	73
----	----	----	----	----	----	----	----	----	----	----	----	----	----	----	----	----	----	----	----	----	----	----	----	----	----	----	----	----	----



28 seats	Conservative			Labour			Liberal Democrat			UKIP			Others			% Poll
	Year	Total	%	Year	Total	%	Year	Total	%	Year	Total	%	Year	Total	%	
2014																
2012																
2011																
2010																
2008																
2007																
2006																
2004																
2003																
2002																
2000																
1999																
1998																
1996																




# Results

## Bradwell North

Great Yarmouth

No change  
swing incalculable




+/- 2010 +/- 2012

<b>*Plant, Graham R.</b>	<b>Con</b>	<b>749</b>	<b>38.8</b>	<b>- 17.0</b>	<b>+ 3.2</b>
Connell, Lynne S.	UKIP	689	35.7		+13.3
Horne, Christina	Lab	494	25.6	- 18.6	- 16.3

## Bradwell South & Hopton

Great Yarmouth

**UKIP gain**  
swing incalculable




+/- 2010 +/- 2012

<b>Annisson, Carl A.</b>	<b>UKIP</b>	<b>948</b>	<b>49.1</b>		<b>+29.4</b>
Mavroudis, Demetris L.	Con	543	28.1	- 30.8	- 5.9
Fairhead, Peter D.	Lab	441	22.8	- 18.3	- 17.7

## Caister North

Great Yarmouth

**UKIP gain**  
swing incalculable



+/- 2010 +/- 2011

<b>Cutting, John H.</b>	<b>UKIP</b>	<b>577</b>	<b>38.0</b>		
Hanton, Ronald C.	Con	509	33.5	- 17.5	- 20.8
Wright, Christopher	Lab	357	23.5	- 7.6	- 14.0
Bloomfield, Sarah L.	Green	77	5.1		

## Caister South

Great Yarmouth

**UKIP gain**  
swing incalculable



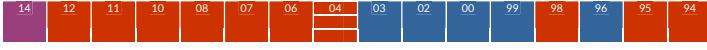
+/- 2010 +/- 2011

<b>Andrews, Thomas C.</b>	<b>UKIP</b>	<b>615</b>	<b>40.2</b>		
Smith, Carl	Con	404	26.4	- 18.2	- 28.6
Griffiths, Sandra R.	Lab	396	25.9	- 12.6	- 19.1
Webb, Harry	Green	114	7.5		

## Central & Northgate

Great Yarmouth

**UKIP gain**  
swing incalculable



Pre-2004 ward: Regent

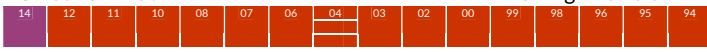
+/- 2010 +/- 2012

<b>Bird, Malcolm D.</b>	<b>UKIP</b>	<b>858</b>	<b>46.3</b>		<b>+25.3</b>
Pilkington, Brian G.	Lab	588	31.7	- 12.7	- 22.1
Page, Patricia E.	Con	303	16.4	- 22.1	- 6.2
Walsh, Amanda S.	Green	104	5.6		

## Claydon

Great Yarmouth

**UKIP gain**  
swing incalculable




+/- 2010 +/- 2012

<b>Rodwell, Tabitha F.A.</b>	<b>UKIP</b>	<b>767</b>	<b>43.1</b>		<b>+22.3</b>
*Walker, Colleen M.	Lab	687	38.6	- 15.6	- 18.1
Greenacre, Margaret M.	Con	327	18.4	- 27.4	- 4.1

## East Flegg

Great Yarmouth

No change  
swing incalculable




Pre-2004 ward: Winterton & Somerton

+/- 2010 +/- 2012

<b>*Weymouth, Shirley A.</b>	<b>Con</b>	<b>728</b>	<b>41.8</b>	<b>- 15.8</b>	<b>- 3.4</b>
Greene, Clayton G.	UKIP	682	39.2		+20.0
Nash, Stacey	Lab	228	13.1	- 8.8	- 17.5
Mallett, John	Green	102	5.9		

## Fleggburgh

Great Yarmouth




No election in 2014

## Gorleston

Great Yarmouth

**UKIP gain**  
swing incalculable




+/- 2010 +/- 2012

<b>Grey, Kay E.</b>	<b>UKIP</b>	<b>587</b>	<b>35.5</b>		<b>+ 1.5</b>
Burroughs, John M.	Con	563	34.1	- 29.8	
Wright, Anthony D.	Lab	420	25.4	- 10.7	- 2.9
Bardwell, Patricia	Green	83	5.0		

## Lothingland

Great Yarmouth

**UKIP gain**  
swing incalculable



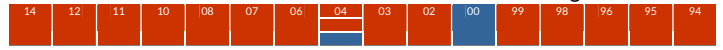
+/- 2010 +/- 2011

<b>Myers, Adrian P.</b>	<b>UKIP</b>	<b>674</b>	<b>42.0</b>		
*Stone, Barry M.	Con	616	38.4	- 25.8	- 24.7
Williamson, Christine L.	Lab	314	19.6	- 16.2	- 17.3

## Magdalen

Great Yarmouth

No change  
swing incalculable



Pre-2004 ward: Magdalen East

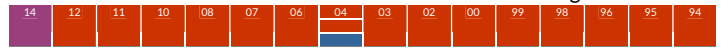
+/- 2010 +/- 2012

<b>*Wainwright, Trevor J.</b>	<b>Lab</b>	<b>844</b>	<b>45.2</b>	<b>- 5.5</b>	<b>- 10.8</b>
Chambers, Danny A.	UKIP	667	35.7		+16.4
Dolton, Brian M.	Con	355	19.0	+ 7.0	- 37.0

## Nelson

Great Yarmouth

**UKIP gain**  
swing incalculable




+/- 2010 +/- 2012

<b>Stenhouse, Kathryn A.</b>	<b>UKIP</b>	<b>694</b>	<b>42.2</b>		<b>+20.1</b>
*Pettit, Valerie J.	Lab	651	39.6	- 8.6	- 20.1
Allen, Thomas L.	Con	202	12.3	- 25.4	- 5.9
Freshwater, Diana	Green	96	5.8		

## Ormesby

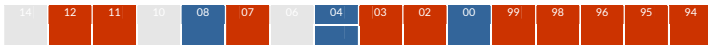
Great Yarmouth



No election in 2014

## St Andrew's

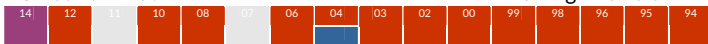
Great Yarmouth



No election in 2014

## Southtown & Cobholm

Great Yarmouth



No change  
swing incalculable

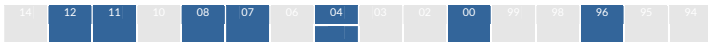
Pre-2004 ward: Lichfield & Cobholm

+/- 2010 +/- 2012

<b>Connell, Robert J.</b>	<b>UKIP</b>	<b>526</b>	<b>46.5</b>			<b>+20.6</b>
Stewart, Christina	Lab	476	42.0	- 2.0	- 14.5	
Snedker, Victoria K.	Con	130	11.5	- 19.2	- 1.0	

## West Flegg

Great Yarmouth

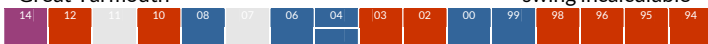


Pre-2004 ward: Martham

No election in 2014

## Yarmouth North

Great Yarmouth



UKIP gain  
swing incalculable

+/- 2010 +/- 2012

<b>Jones, Rachel L.</b>	<b>UKIP</b>	<b>589</b>	<b>39.6</b>			<b>+20.9</b>
Carpenter, Penelope J.	Con	429	28.8	- 21.2	- 5.2	
Waters-Bunn, Paula N.	Lab	412	27.7	- 22.3	- 12.1	
White, Joshua	Green	58	3.9			+ 0.2

# How Great Yarmouth's wards voted

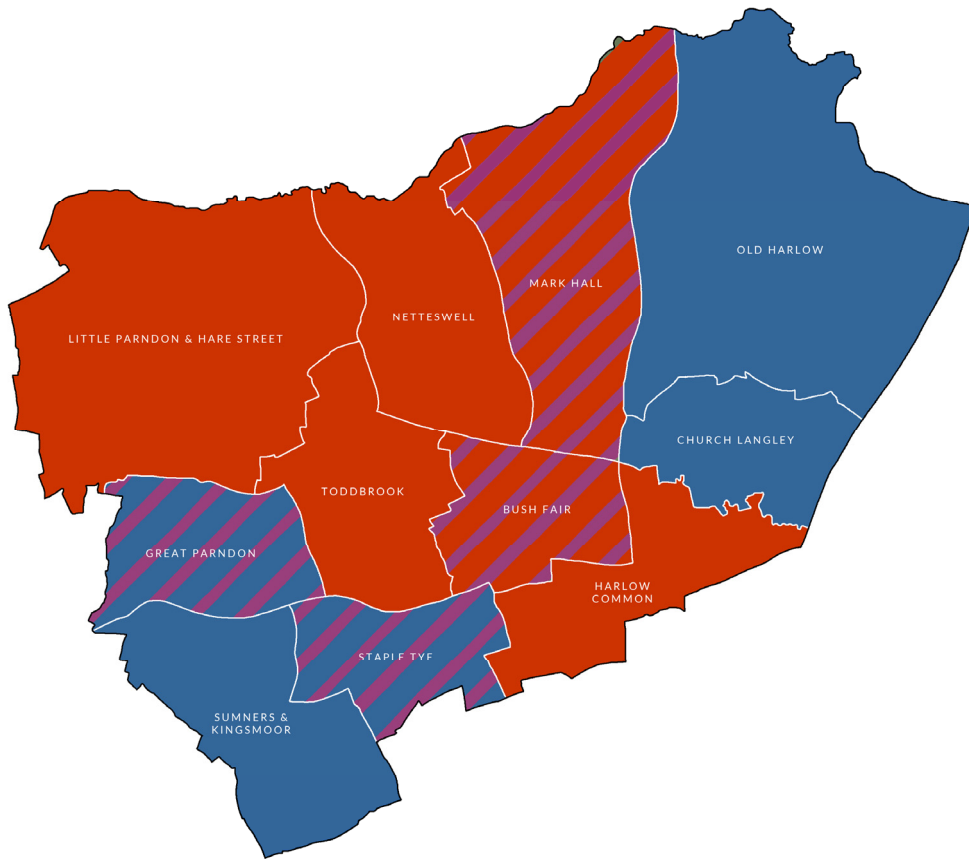
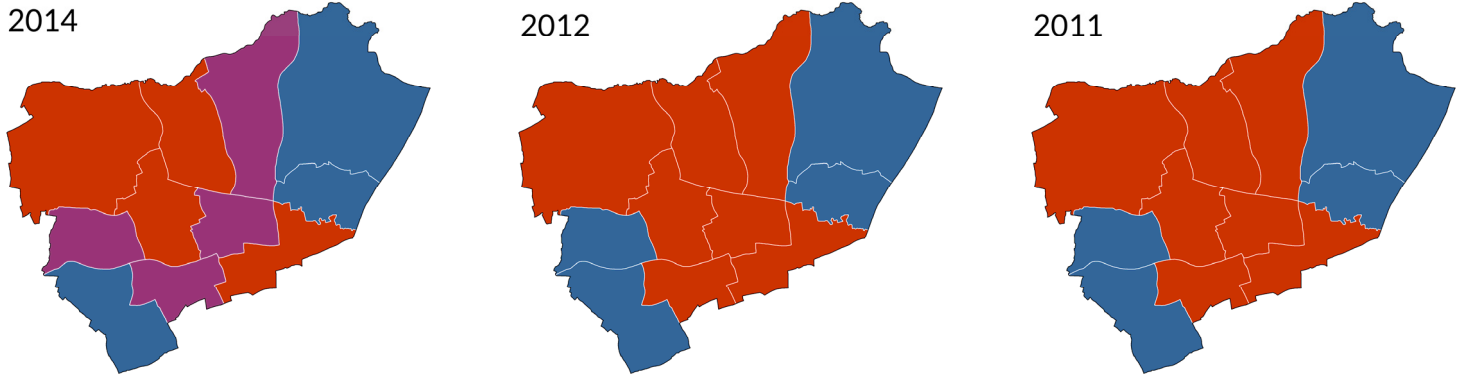
	Date	%Poll	Con	Lab	LD	UKIP	Green	Ind	Oth
Bradwell North	2014	37.9	38.8	25.6		35.7			
	2012	30.4	35.6	41.9		22.4			
	2011	38.2	56.8	43.2					
	2010	65.3	55.8	44.2					
Bradwell South & Hopton	2014	37.5	28.1	22.8		49.1			
	2012	31.6	34.0	40.5		19.7		5.9	
	2011	39.5	46.2	35.9		12.7	5.1		
	2010	65.4	58.9	41.1					
Caistor North	2014	42.0	33.5	23.5		38.0	5.1		
	2012	-							
	2011	38.9	54.3	37.5	8.1				
	2010	65.4	51.0	31.1	18.0				
Caistor South	2014	42.2	26.4	25.9		40.2	7.5		
	2012	-							
	2011	41.2	55.0	45.0					
	2010	68.1	44.6	17.0	38.5				
Central & Northgate	2014	32.2	16.4	31.7		46.3	5.6		
	2012	23.8	22.6	53.8	2.6	21.0			
	2011	30.6	37.7	55.6	6.8				
	2010	50.6	38.5	44.4	17.1				
Claydon	2014	33.2	18.4	38.6		43.1			
	2012	27.3	22.5	56.7		20.8			
	2011	32.5	28.2	48.7		23.1			
	2010	54.8	45.8	54.2					
Fleggburgh	2014	-							
	2012	-							
	2011	56.7	81.1	18.9					
	2010	-							
Lothingland	2014	38.1	38.4	19.6		42.0			
	2012	-							
	2011	38.2	63.1	36.9					
	2010	64.6	64.2	35.8					
Magdalen	2014	36.6	19.0	45.2		35.7			
	2012	29.1	24.7	56.0		19.3			
	2011	36.0	39.5	60.5					
	2010	59.2	37.3	50.7					12.0
Nelson	2014	29.2	12.3	39.6		42.2	5.8		
	2012	21.4	18.2	59.7		22.1			
	2011	26.2	31.0	48.9					20.1
	2010	41.3	37.7	48.2					14.1
Ormesby	2014	-							
	2012	34.5	49.0	23.3		27.7			
	2011	43.3	72.1	27.9					
	2010	-							
St Andrew's	2014	-							
	2012	30.1	55.6	27.9		16.5			
	2011	35.3	47.7	52.3					
	2010	-							

How Great Yarmouth's wards voted - continued

	Date	%Poll	Con	Lab	LD	UKIP	Green	Ind	Oth
Southtown & Cobholm	2014	31.5	11.5	42.0		46.5			
	2012	-							
	2011	-							
	2010	44.4	30.7	44.0	25.3				
West Flegg	2014	-							
	2012	31.0	55.6	27.9		16.5			
	2011	41.4	70.1	29.9					
	2010	-							
Yarmouth North	2014	41.9	28.8	27.7		39.6	3.9		
	2012	36.4	34.0	39.8	3.7	18.7	3.7		
	2011	-							
	2010	60.8	50.0	50.0					

# HARLOW

Labour loses to no overall control



28 seats	Conservative			Labour			Liberal Democrat			UKIP			Others			% Poll
	Year	Total	%	Year	Total	%	Year	Total	%	Year	Total	%	Year	Total	%	
2014																
2012																
2011																
2010																
2008																
2007																
2006																
2004																
2003																
2002																
2000																
1999																
1998																
1996																

# Results

## Bush Fair

Harlow

**UKIP gain**  
swing incalculable



Pre-2002 ward: Brays Grove


+/- 2010 +/- 2012

<b>Long, Dan</b>	<b>UKIP</b>	<b>744</b>	<b>38.2</b>	<b>+22.5</b>
Pritchard, Daniella	Lab	694	35.7	- 0.7 - 27.4
Malik, Ash	Con	326	16.8	- 13.8 + 2.1
Robins, Christopher S.	LD	102	5.2	- 27.8 - 1.4
McKenzie, Bob	HIP	80	4.1	

## Church Langley

Harlow

No change  
swing incalculable



Pre-2002 ward: Potter Street

+/- 2010 +/- 2012

<b>*Hall, Tony</b>	<b>Con</b>	<b>964</b>	<b>45.5</b>	<b>- 17.4</b>	<b>- 19.8</b>
Gough, Mark R.E.	UKIP	739	34.9		
Lawrie, Ken	Lab	417	19.7	- 3.5	- 9.8

## Great Parndon

Harlow

**UKIP gain**  
swing incalculable



+/- 2010 +/- 2012

<b>Spooner, Terry</b>	<b>UKIP</b>	<b>674</b>	<b>33.1</b>	
Souter, Clive T.	Con	598	29.4	- 18.3 - 18.4
Clempner, Karen	Lab	596	29.3	- 6.8 - 16.9
*Jolles, Joshua	HIP	165	8.1	

## Harlow Common

Harlow

No change  
swing incalculable



Pre-2002 ward: Latton Bush

+/- 2010 +/- 2012

<b>*Hulcoop, Maggie</b>	<b>Lab</b>	<b>700</b>	<b>36.6</b>	<b>- 3.5</b>	<b>- 14.7</b>
Stoppelcamp, Sam	UKIP	674	35.3		
Steer, John	Con	417	21.8	- 16.9	- 14.4
Roberts, Gary	Ind	68	3.6	- 1.6	- 4.9
Jackson, Kuzna	LD	51	2.7	- 13.3	- 1.4

## Little Parndon & Hare Street

Harlow

No change  
swing incalculable



Pre-2002 ward: Little Parndon

+/- 2010 +/- 2012

<b>Durcan, Tony</b>	<b>Lab</b>	<b>879</b>	<b>43.9</b>	<b>- 2.6</b>	<b>- 20.0</b>
Saunders, Harry R.	UKIP	680	34.0		
Johnson, Shona D.	Con	442	22.1	- 13.9	- 8.2

## Netteswell

Harlow

No change  
swing incalculable



Pre-2002 ward: Netteswell West

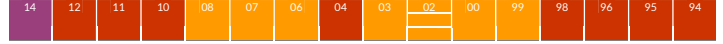
+/- 2010 +/- 2012

<b>Danvers, Michael R.</b>	<b>Lab</b>	<b>739</b>	<b>41.6</b>	<b>+ 0.5</b>	<b>- 13.8</b>
Long, Patsy	UKIP	548	30.9		
Pailing, Jim	Con	401	22.6	- 9.7	- 13.8
Millington, Christopher	LD	87	4.9	- 21.7	- 3.2

## Mark Hall

Harlow

**UKIP gain 2**  
swing incalculable



Pre-2002 ward: Mark Hall South


+/- 2010 +/- 2012

<b>Crawford, Jerry</b>	<b>UKIP</b>	<b>662</b>	<b>38.2</b>	
<b>Doyle, Janet B.</b>	<b>UKIP</b>	<b>646</b>	<b>37.3</b>	
Sullivan, Sheila E.M.	Lab	602	34.8	- 0.8 - 18.2
Purton, Danny	Lab	599	34.6	- 1.0 - 18.4
Cross, Emily E.	Con	346	20.0	- 9.8 - 7.5
Steer, Jane L.	Con	346	20.0	- 9.8 - 7.5
Rideout, Lesley	LD	137	7.9	- 26.7 - 11.6
Thurston, Robert	LD	124	7.2	- 27.4 - 12.3

## Old Harlow

Harlow

No change  
2.8% Con to Lab




+/- 2010 +/- 2012

<b>Charles, Joel R.</b>	<b>Con</b>	<b>918</b>	<b>42.1</b>	<b>- 9.7</b>	<b>- 9.5</b>
Newens, Tom	Lab	602	27.6	- 4.2	- 15.0
Witt, Steven J.	UKIP	557	25.6		
Wiltshire, Mary H.	LD	102	4.7	- 11.6	- 1.1

## Staple Tye

Harlow

**UKIP gain**  
swing incalculable



Pre-2002 ward: Stewards


+/- 2010 +/- 2012

<b>Pryor, Bill</b>	<b>UKIP</b>	<b>538</b>	<b>35.5</b>	
Strachan, John M.	Lab	477	31.4	- 3.2 - 19.5
Souter, Stevie	Con	342	22.5	- 14.2 - 12.3
Jackson, Ian S.	LD	84	5.5	- 23.2 - 8.8
Cheema, Zulqar	HIP	76	5.0	

## Sumners & Kingsmoor

Harlow

No change  
swing incalculable



Pre-2002 ward: Kingsmoor

+/- 2010 +/- 2012

<b>*Churchill, Nicholas J.</b>	<b>Con</b>	<b>686</b>	<b>36.7</b>	<b>- 8.9</b>	<b>- 12.4</b>
Addison, Alexander R.W.	UKIP	628	33.6		
Koi-Larbi, Efua	Lab	553	29.6	- 3.9	- 15.0

## Toddbrook

Harlow

No change  
swing incalculable



Pre-2002 ward: Pasmores

+/- 2010 +/- 2012

<b>*Truan, Rod</b>	<b>Lab</b>	<b>706</b>	<b>38.5</b>	<b>- 5.3</b>	<b>- 15.7</b>
Buss, Peter J.	UKIP	678	36.9		
Hardware, Michael E.	Con	452	24.6	- 13.5	- 14.7

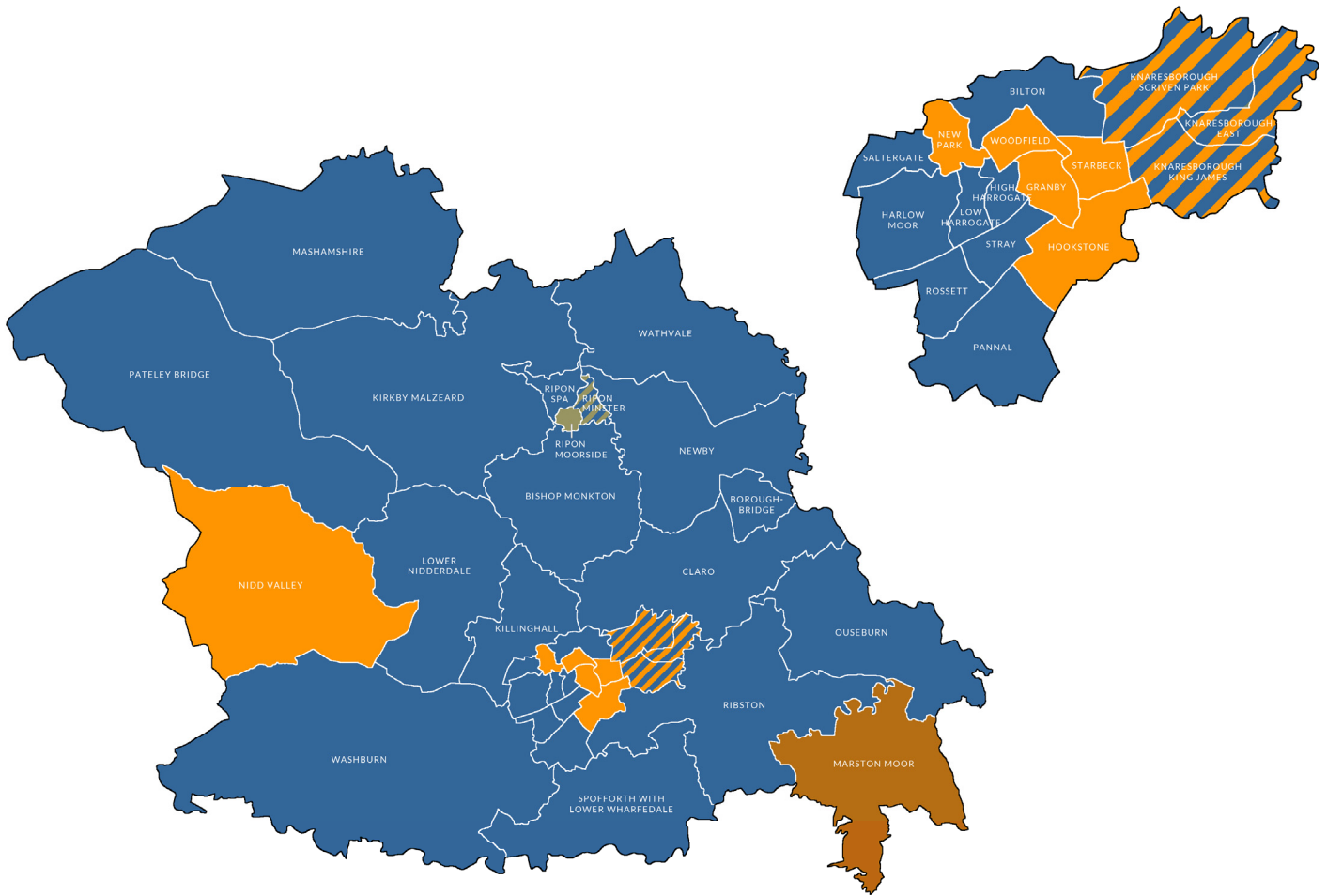
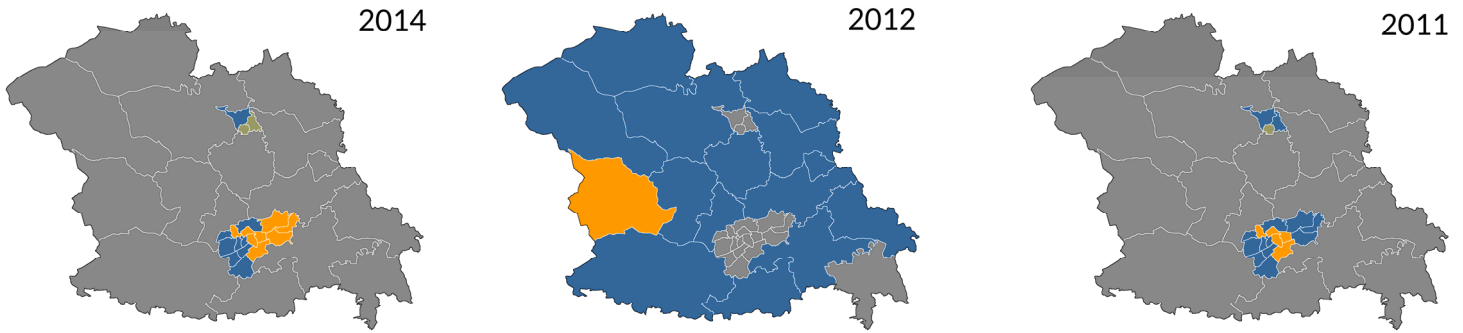
# How Harlow's wards voted

	Date	%Poll	Con	Lab	LD	UKIP	Green	Ind	Oth
Bush Fair	2014	33.4	16.8	35.7	5.2	38.2			4.1
	2012	28.0	14.7	63.1	6.6	15.7			
	2011	36.4	24.5	54.3	12.5	8.7			
	2010	61.7	30.6	36.4	33.0				
Church Langley	2014	33.1	45.5	19.7					
	2012	24.3	65.3	29.4	5.3				
	2011	34.1	66.1	28.0	5.9				
	2010	67.6	62.9	23.2	13.9				
Great Parndon	2014	39.0	29.4	29.3		33.2			8.1
	2012	31.6	47.8	46.2	6.0				
	2011	41.1	52.0	40.7	7.2				
	2010	68.2	47.7	36.1	16.2				
Harlow Common	2014	33.8	21.8	36.6	2.7	35.3		3.6	
	2012	31.7	36.2	51.3	4.1			8.5	
	2011	40.5	41.5	51.0	7.5				
	2010	65.5	38.7	40.1	16.0			5.2	
Little Parndon & Hare Street	2014	31.9	22.1	43.9		34.0			
	2012	28.4	30.3	63.9	5.8				
	2011	36.2	33.9	59.7	6.4				
	2010	61.2	36.0	46.5	17.4				
Mark Hall	2014	34.3	34.7	20.0	7.5	37.8			
	2012	30.5	27.5	53.0	19.5				
	2011	39.5	27.0	45.4	27.6				
	2010	63.4	29.8	35.6	34.6				
Netteswell	2014	31.5	22.6	41.6	4.9	30.9			
	2012	26.7	36.4	55.4	8.1				
	2011	32.9	35.3	53.2	11.4				
	2010	59.0	32.3	41.1	26.6				
Old Harlow	2014	37.6	42.1	27.6	4.7	25.6			
	2012	33.2	51.6	42.6	5.8				
	2011	41.6	54.0	39.5	6.4				
	2010	68.8	51.8	31.8	16.3				
Staple Tye	2014	28.3	22.5	31.4	5.5	35.5			5.0
	2012	24.3	34.8	50.9	14.3				
	2011	34.1	34.5	44.6	20.9				
	2010	57.8	36.7	34.6	28.7				
Sumners & Kingsmoor	2014	33.7	36.7	29.6		33.6			
	2012	25.7	49.1	44.6	6.3				
	2011	34.0	49.7	42.0	8.3				
	2010	60.8	45.6	33.5	20.8				
Toddbrook	2014	31.9	24.6	38.5		36.9			
	2012	29.2	39.3	54.2	6.4				
	2011	37.6	43.2	49.2	7.6				
	2010	61.8	38.1	43.8	18.1				

# HARROGATE

Conservative majority - no change

14	12	11	10	08	07	06	04	03	02	00	99	98	96	95	94	92	91	90	88	87	86	84	83	82	80	79	78	76	73
----	----	----	----	----	----	----	----	----	----	----	----	----	----	----	----	----	----	----	----	----	----	----	----	----	----	----	----	----	----



28 seats	Conservative			Labour			Liberal Democrat			UKIP			Others			% Poll
	Year	Total	%	Year	Total	%	Year	Total	%	Year	Total	%	Year	Total	%	
2014																
2012																
2011																
2010																
2008																
2007																
2006																
2004																
2003																
2002																
2000																
1999																
1998																
1996																



# Results

## Bilton

Harrogate & Knaresborough

7.3% LD to Con  
Con gain




+/- 2010 +/- 2011

<b>Haslam, Steven P.</b>	<b>Con</b>	<b>500</b>	<b>30.4</b>	<b>- 9.8</b>	<b>- 14.9</b>
O'Neill, Robert M.	LD	488	29.6	- 24.3	- 7.6
Simister, David G.	UKIP	435	26.4		
Gray, Andrew P.	Lab	130	7.9		- 9.6
Hawkins, Claire	Green	93	5.7		

## High Harrogate

Harrogate & Knaresborough

20.7% LD to Con  
Con gain



Pre-2002 ward: East Central +/- 2010 +/- 2011

<b>Johnson, Benjamin C.</b>	<b>Con</b>	<b>677</b>	<b>46.5</b>	<b>+ 3.7</b>	<b>- 9.1</b>
Stokes, Diane L.	LD	284	19.5	- 37.7	- 9.3
Burke, Philip	UKIP	237	16.3		
Burke, Helen	Lab	191	13.1		- 2.6
Viney, Paul	TUSC	66	4.5		

## Bishop Monkton

Skipton & Ripon



No election in 2014

## Boroughbridge

Skipton & Ripon



No election in 2014

## Claro

Skipton & Ripon



No election in 2014

## Granby

Harrogate & Knaresborough

No change  
7.3% LD to Con



+/- 2010 +/- 2011

<b>*Fox, John M.</b>	<b>LD</b>	<b>731</b>	<b>47.5</b>	<b>- 23.2</b>	<b>+ 2.8</b>
Marshall, Stephen D.	Con	333	21.6	- 7.7	- 12.3
Whiteside, Hugh C.H.	UKIP	284	18.5		
Darlington, Robert A.	Lab	160	10.4		
Ahmad, Arif	Ind	31	2.0		

## Harlow Moor

Harrogate & Knaresborough

No change  
10.3% LD to Con



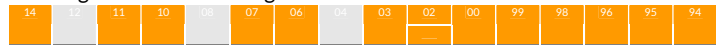
+/- 2010 +/- 2011

<b>Mackenzie, Donald J.J.</b>	<b>Con</b>	<b>931</b>	<b>56.0</b>	<b>- 3.2</b>	<b>- 8.4</b>
Chan, Justin J.P.	LD	285	17.1	- 23.7	- 4.9
D'Arcy Thompson, David	UKIP	259	15.6		
McNerney, Kevin J.	Lab	187	11.3		- 2.4

## Hookstone

Harrogate & Knaresborough

No change  
10.7% LD to Con

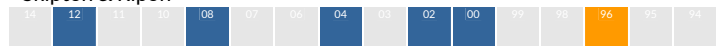


Pre-2002 ward: Wedderburn +/- 2010 +/- 2011

<b>*Marsh, Patricia A.</b>	<b>LD</b>	<b>760</b>	<b>42.6</b>	<b>- 22.4</b>	<b>- 11.8</b>
Headford, Philip A.	Con	607	34.0	- 1.0	+ 0.6
O'Neill, Steven	UKIP	291	16.3		
Ferris, Lorraine M.	Lab	128	7.2		- 4.9

## Killinghall

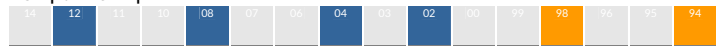
Skipton & Ripon



No election in 2014

## Kirkby Malzeard

Skipton & Ripon



No election in 2014

## Knaresborough East

Harrogate & Knaresborough

No change  
8.2% LD to Con



+/- 2010 +/- 2011

<b>*Willoughby, Christine M.</b>	<b>LD</b>	<b>512</b>	<b>37.3</b>	<b>- 26.8</b>	<b>+ 11.5</b>
Batt, Susan J.	Con	350	25.5	- 10.4	- 9.1
Bruce, Carolina	UKIP	315	23.0		
Bulmer, David A.	Lab	194	14.2		- 3.0

## Knaresborough King James

Harrogate & Knaresborough

No change  
8.5% LD to Con



+/- 2010 +/- 2011

<b>Goode, David R.</b>	<b>LD</b>	<b>614</b>	<b>33.4</b>	<b>- 25.4</b>	<b>+ 1.5</b>
Renton, Michael F.	Con	603	32.8	- 8.4	- 18.5
Feder, Laurence B.	UKIP	367	19.9		
Maguire, Diane P.	Lab	130	7.1		- 9.7
Bates, Nicholas B.	Green	126	6.8		

## Knaresborough Scriven Park

Harrogate & Knaresborough

No change  
6.5% LD to Con



Pre-2002 ward: Knaresborough West

+/- 2010 +/- 2011

<b>*Jones, Anne</b>	<b>LD</b>	<b>564</b>	<b>36.8</b>	<b>-22.1</b>	<b>+13.4</b>
Handley, Anthony G.G.W.	Con	489	31.9	-9.2	-24.3
Royston, Christopher A.	UKIP	317	20.7		
Williams, Janet E.	Lab	161	10.5		-9.9

## Low Harrogate

Harrogate & Knaresborough

No change  
7.3% LD to Con



Pre-2002 ward: West Central

+/- 2010 +/- 2011

<b>*Ennis, John R.</b>	<b>Con</b>	<b>734</b>	<b>50.4</b>	<b>+0.3</b>	<b>-4.4</b>
Marshall, Jeanette A.	LD	296	20.3	-29.6	-9.1
Whiteside, Ruth M.	UKIP	257	17.7		+11.9
Shreeve, Marlene	Lab	168	11.5		+1.4

## Lower Nidderdale

Skipton & Ripon



No election in 2014

## Marston Moor


Skipton & Ripon



No election in 2014

## Mashamshire

Skipton & Ripon



No election in 2014

## New Park

Harrogate & Knaresborough

Con gain  
7.3% LD to Con




+/- 2010 +/- 2011

<b>Haslam, Steven P.</b>	<b>Con</b>	<b>500</b>	<b>30.4</b>	<b>-9.8</b>	<b>+3.2</b>
O'Neill, Robert M.	LD	488	29.6	-24.3	-21.2
Simister, David G.	UKIP	435	26.4		
Gray, Andrew P.	Lab	130	7.9		-7.8
Hawkins, Claire	Green	93	5.7		

## Newby

Skipton & Ripon



No election in 2014

## Nidd Valley


Skipton & Ripon



No election in 2014

## Ouseburn

Skipton & Ripon




Pre-2002 ward: Nether Poppleton

No election in 2014

## Pannal

Harrogate & Knaresborough

No change  
15.1% LD to Con



+/- 2010 +/- 2011

<b>Mann, John E.F.</b>	<b>Con</b>	<b>1,086</b>	<b>56.3</b>	<b>+0.4</b>	<b>+4.2</b>
Kempston-Parkes, Andrew G.	LD	276	14.3	-29.8	-5.4
Stockburn, Benjamin M.	UKIP	269	14.0		
Evison, Helen G.	Lab	168	8.7		-1.4
Wilson, Richard M.	Green	129	6.7		

## Pateley Bridge

Skipton & Ripon



No election in 2014

## Ribston

Skipton & Ripon

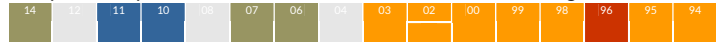


No election in 2014

## Ripon Minster

Skipton & Ripon

Ind gain  
swing incalculable



Pre-2002 ward: Ripon East

+/- 2010 +/- 2011

<b>Hawke, Sidney J.</b>	<b>Ind</b>	<b>704</b>	<b>48.3</b>		<b>+9.5</b>
Martin, Stuart A.	Con	492	33.7	-1.6	-5.3
Barclay, Elizabeth M.	Green	146	10.0		
Graham, Vivienne	Lab	116	8.0		-0.1

## Ripon Moorside

Skipton & Ripon

No change  
swing incalculable



+/- 2010 +/- 2011

<b>McHardy, Pauline</b>	<b>Ind</b>	<b>675</b>	<b>52.2</b>		
Banyard, Jeremy M.	UKIP	273	21.1		-3.8
Stanley, Michael F.	Con	217	16.8	-2.2	-8.1
Murray, Nicolas P.	Lab	129	10.0		-6.9

## Ripon Spa

Skipton & Ripon

No change  
swing incalculable



Pre-2002 ward: Ripon West

+/- 2010 +/- 2011

<b>*Skidmore, Alan F.</b>	<b>Con</b>	<b>815</b>	<b>52.0</b>	<b>+8.4</b>	<b>-1.1</b>
Henderson, Alan	UKIP	432	27.6		-18.0
Murray, Andrew J.	Lab	321	20.5		+12.3

## Rossett

Harrogate & Knaresborough

No change  
7.3% LD to Con



Pre-2002 ward: Harlow

+/- 2010 +/- 2011

<b>Burnett, Rebecca J.R.</b>	<b>Con</b>	<b>1,157</b>	<b>50.1</b>	<b>- 5.1</b>	<b>- 12.6</b>
Siddans, David R.	LD	697	30.2	- 14.6	+ 5.2
Bashforth, Salvina C.M.	UKIP	312	13.5		
Bolt, Kevin P.F.	Lab	142	6.2		+ 6.1

No election in 2014

## Woodfield

Harrogate & Knaresborough

No change  
7.3% LD to Con



+/- 2010 +/- 2011

<b>*Goss, Andrew M.</b>	<b>LD</b>	<b>472</b>	<b>33.6</b>	<b>- 28.4</b>	<b>- 11.8</b>
Alexander, Harvey C.	UKIP	358	25.5		
Summerson, Brian R.	Lab	245	17.4		- 14.1
Dilworth, Mary V.	Con	216	15.4	- 14.1	- 7.8
Compton, Helen L.	Green	114	8.1		

## Saltergate

Harrogate & Knaresborough

Con gain  
7.3% LD to Con




Pre-2002 ward: Duchy

+/- 2010 +/- 2011

<b>Haslam, Steven P.</b>	<b>Con</b>	<b>500</b>	<b>30.4</b>	<b>- 9.8</b>	<b>- 20.0</b>
O'Neill, Robert M.	LD	488	29.6	- 24.3	- 3.3
Simister, David G.	UKIP	435	26.4		
Gray, Andrew P.	Lab	130	7.9		- 8.8
Hawkins, Claire	Green	93	5.7		

## Spofforth with Lower Wharfedale

Skipton & Ripon



Pre-2002 ward: Spofforth

No election in 2014

## Starbeck

Harrogate & Knaresborough

No change  
9.2% LD to Con



+/- 2010 +/- 2011

<b>Broadbank, Philip A.</b>	<b>LD</b>	<b>715</b>	<b>51.6</b>	<b>- 18.9</b>	<b>+ 3.8</b>
Dixon, Phillip G.	Con	317	22.9	- 0.6	0.0
Charters, Gillian R.	Green	184	13.3		
Foxall, Geoffrey R.D.	Lab	170	12.3		- 4.4

## Stray

Harrogate & Knaresborough

No change  
7.7% LD to Con



+/- 2010 +/- 2011

<b>Trotter, Clifford W.</b>	<b>Con</b>	<b>852</b>	<b>48.0</b>	<b>- 5.2</b>	<b>- 11.7</b>
Skardon, Clare B.	LD	464	26.2	- 20.6	- 1.5
Hanson, John A.J.	UKIP	287	16.2		
Foxall, Patricia A.	Lab	171	9.6		- 3.0

## Washburn

Skipton & Ripon



Pre-2002 ward: Wharfedale Moors

No election in 2014

## Wathvale

Skipton & Ripon





# How Harrogate's wards voted

	Date	%Poll	Con	Lab	LD	UKIP	Green	Ind	Oth
Bilton	2014	38.0	30.4	7.9	29.6	26.4	5.7		
	2012	-							
	2011	49.9	45.3	17.5	37.2				
	2010	71.6	40.2		53.9				5.9
Bishop Monkton	2014	-							
	2012	40.3	79.2	20.8					
	2011	-							
	2010	-							
Boroughbridge	2014	-							
	2012	36.4	76.0	24.0					
	2011	-							
	2010	-							
Claro	2014	-							
	2012	46.7	63.3	11.4	25.3				
	2011	-							
	2010	-							
Granby	2014	32.7	21.6	10.4	47.5	18.5		2.0	
	2012	-							
	2011	-							
	2010	61.2	29.3		70.7				
Harlow Moor	2014	39.8	56.0	11.3	17.1	15.6			
	2012	-							
	2011	49.9	64.4	13.7	22.0				
	2010	71.3	59.2		40.8				
High Harrogate	2014	32.3	46.5	13.1	19.5	16.3			4.5
	2012	-							
	2011	41.3	55.6	15.7	28.8				
	2010	63.9	42.8		57.2				
Hookstone	2014	40.1	34.0	7.2	42.6	16.3			
	2012	-							
	2011	47.6	33.4	12.1	54.4				
	2010	73.3	35.0		65.0				
Killinghall	2014	-							
	2012	39.0	71.0	10.4	7.8	10.8			
	2011	-							
	2010	-							
Kirkby Malzeard	2014	-							
	2012	45.9	72.1	9.6	18.3				
	2011	-							
	2010	-							
Knaresborough East	2014	35.2	25.5	14.2	37.3	23.0			
	2012	-							
	2011	43.1	34.6	17.2	25.8			22.5	
	2010	67.1	35.9		64.1				
Knaresborough King James	2014	44.4	32.8	7.1	33.4	19.9	6.8		
	2012	-							
	2011	48.3	51.3	16.8	31.9				
	2010	73.5	41.2		58.8				

How Harrogate's wards voted - continued

	Date	%Poll	Con	Lab	LD	UKIP	Green	Ind	Oth
Knaresborough Scriven Park	2014	36.6	31.9	10.5	36.8	20.7			
	2012	-							
	2011	44.5	56.2	20.4	23.4				
	2010	70.0	41.1		58.9				
Low Harrogate	2014	34.2	50.4	11.5	20.3	17.7			
	2012	-							
	2011	42.4	54.8	10.1	29.4	5.8			
	2010	64.1	50.1		49.9				
Lower Nidderdale	2014	-							
	2012	35.8	77.8	9.6	12.6				
	2011	-							
	2010	-							
Marston Moor	2014	-							
	2012	51.7	40.3	7.2					52.5
	2011	-							
	2010	-							
Marshamshire	2014	-							
	2012	34.1	81.8	18.2					
	2011	-							
	2010	-							
New Park	2014	32.5	22.1	8.7	38.4	23.2	7.6		
	2012	-							
	2011	-							
	2010	65.4	36.7		63.3				
Newby	2014	-							
	2012	34.2	78.0	22.0					
	2011	-							
	2010	-							
Nidd Valley	2014	-							
	2012	44.9	41.5	9.3	49.2				
	2011	-							
	2010	-							
Ouseburn	2014	-							
	2012	47.0	47.3	8.3				44.4	
	2011	-							
	2010	-							
Pannal	2014	43.5	56.3	8.7	14.3	14.0	6.7		
	2012	-							
	2011	57.0	52.1	10.1	19.7			18.2	
	2010	80.4	55.9		44.1				
Pateley Bridge	2014	-							
	2012	43.0	46.9	14.3	38.8				
	2011	-							
	2010	-							
Ribston	2014	-							
	2012	39.9	57.6	14.4	28.0				
	2011	-							
	2010	-							

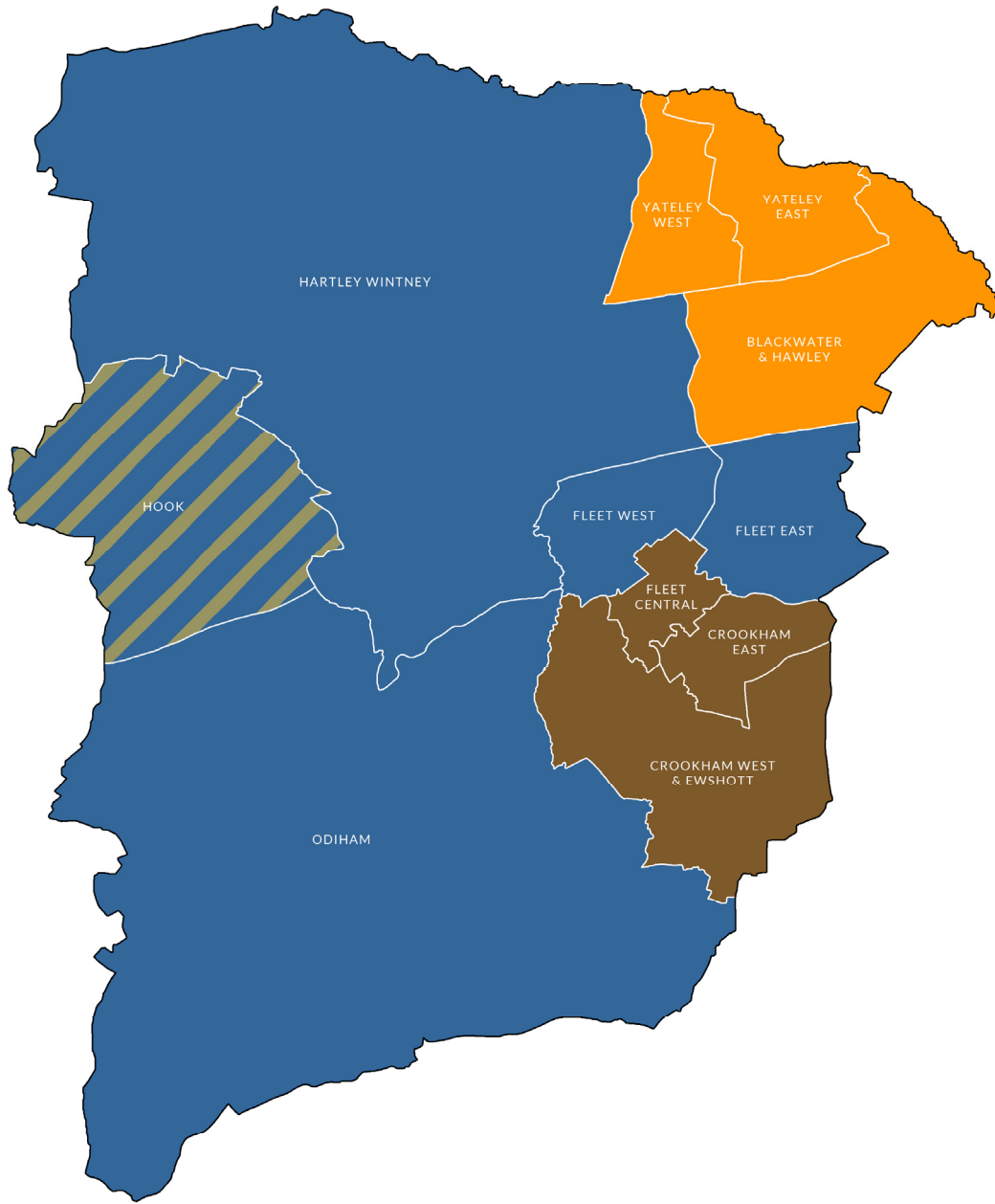
How Harrogate's wards voted - continued

	Date	%Poll	Con	Lab	LD	UKIP	Green	Ind	Oth
Ripon Minster	2014	35.9	33.7	8.0			10.0	48.3	
	2012	-							
	2011	41.3	39.0	7.9	14.3			38.8	
	2010	60.9	35.3		27.3			37.3	
Ripon Moorside	2014	33.0	16.8	10.0		21.1		52.2	
	2012	-							
	2011	40.3	24.9	16.9				58.1	
	2010	60.5	19.9		18.3			61.8	
Ripon Spa	2014	35.5	52.0	20.5		27.6			
	2012	-							
	2011	43.0	45.6	8.2	12.8			33.4	
	2010	64.1	43.6		32.4			24.1	
Rossett	2014	47.9	50.1	6.2	30.2	13.5			
	2012	-							
	2011	54.7	62.7	12.3	25.0				
	2010	77.7	55.2		44.8				
Saltergate	2014	34.4	35.0	8.0	26.8	24.0	6.2		
	2012	-							
	2011	42.4	50.4	16.7	32.9				
	2010	67.5	42.9		57.1				
Spofforth with Lower Wharfedale	2014	-							
	2012	33.9	69.8	11.7	7.4	11.1			
	2011	-							
	2010	-							
Starbeck	2014	30.9	22.9	12.3	51.6		13.3		
	2012	-							
	2011	38.0	22.9	16.0	47.8			13.3	
	2010	63.3	23.5		70.5				6.0
Stray	2014	43.0	48.0	9.6	26.2	16.2			
	2012	-							
	2011	53.0	59.7	12.6	27.7				
	2010	76.0	53.2		46.8				
Washburn	2014	-							
	2012	44.4	74.9		14.0	11.1			
	2011	-							
	2010	-							
Wathvale	2014	-							
	2012	35.5	75.3	24.7					
	2011	-							
	2010	-							
Woodfield	2014	33.8	15.4	17.4	33.6	25.5	8.1		
	2012	-							
	2011	41.4	23.2	31.5	45.4				
	2010	64.2	29.5		62.0				8.5

# HART

No overall control - no change  
Boundary changes

14	12	11	10	08	07	06	04	03	02	00	99	98	96	95	94	92	91	90	88	87	86	84	83	82	80	79	78	76	73
----	----	----	----	----	----	----	----	----	----	----	----	----	----	----	----	----	----	----	----	----	----	----	----	----	----	----	----	----	----



28 seats	Conservative			Labour			Liberal Democrat			UKIP			Others			% Poll
	Year	Total	%	Year	Total	%	Year	Total	%	Year	Total	%	Year	Total	%	
2014																
2012																
2011																
2010																
2008																
2007																
2006																
2004																
2003																
2002																
2000																
1999																
1998																
1996																



# Results

## Blackwater & Hawley

Aldershot

No change  
swing incalculable



+/- 2012

<b>Collett, Adrian</b>	<b>LD</b>	<b>1,376</b>	<b>65.9</b>	<b>+ 3.3</b>
<b>*Blewett, Brian</b>	<b>LD</b>	<b>1,163</b>	<b>55.7</b>	<b>- 6.9</b>
<b>Hayward, Bob</b>	<b>LD</b>	<b>987</b>	<b>47.2</b>	<b>- 15.4</b>
Gascoigne, Vivienne	Con	680	32.5	- 5.3
Lawrie, Les	Lab	234	11.2	+ 0.9

## Crookham East

North East Hampshire

No change  
swing incalculable



+/- 2010 +/- 2012

Pre-2014 ward: Church Crookham East

<b>Butler, Gill</b>	<b>CCH</b>	<b>1,432</b>	<b>55.4</b>	<b>- 11.4</b>	<b>- 26.3</b>
<b>Radley, James</b>	<b>CCH</b>	<b>1,407</b>	<b>54.4</b>	<b>- 11.4</b>	<b>- 27.3</b>
<b>Axam, Chris</b>	<b>CCH</b>	<b>1,403</b>	<b>54.3</b>	<b>- 11.5</b>	<b>- 27.4</b>
Butler, Helen	Con	727	28.1	- 5.1	+ 9.8
Moss, Debbie	Con	585	22.6	- 10.6	+ 4.3
Kapri, Keith	Con	470	18.2	- 15.0	+ 0.1
Moors, Dawn	UKIP	389	15.1		
Leggett, James	Lab	188	7.3		
Williams, Ruth	Lab	187	7.2		

## Crookham West & Ewshot

North East Hampshire

No change  
swing incalculable



+/- 2010 +/- 2011

Pre-2014 ward: Church Crookham West

<b>Radley, Jenny</b>	<b>CCH</b>	<b>1,708</b>	<b>75.6</b>	<b>+10.3</b>
<b>Ambler, Simon</b>	<b>CCH</b>	<b>1,591</b>	<b>70.4</b>	<b>+ 5.1</b>
<b>Clarke, Tony</b>	<b>CCH</b>	<b>1,590</b>	<b>70.4</b>	<b>+ 5.1</b>
Barrell, Anthony	Con	671	29.7	- 5.0
Simmons, Chris	Con	654	28.9	- 5.8
Davies, Tim	Con	564	25.0	- 9.3

## Fleet Central

North East Hampshire

No change  
swing incalculable



+/- 2012

Pre-2014 ward: Fleet Courtmoor

<b>Oliver, Alan</b>	<b>CCH</b>	<b>1,376</b>	<b>47.8</b>
<b>Makepeace-Browne, Wendy</b>	<b>CCH</b>	<b>1,224</b>	<b>42.5</b>
<b>Bennison, John</b>	<b>CCH</b>	<b>1,099</b>	<b>38.2</b>
Evans, Gavin	Con	1,057	36.7
Butler, Chris	Con	930	32.3
*Gani, Akmal	Con	621	21.6
Banks, Robert	UKIP	442	15.4
Green, Peter	Lab	248	8.6
Hutchinson, Jonathan	Lab	179	6.2
Hope, Howling Laud	OMRL	121	4.2

## Fleet East

North East Hampshire

No change  
swing incalculable



Pre-2014 ward: Fleet Pondtail

+/- 2010 +/- 2012

<b>Wheale, Sharyn</b>	<b>Con</b>	<b>1,464</b>	<b>57.7</b>	<b>- 11.9</b>
<b>Lewis, Ian</b>	<b>Con</b>	<b>1,294</b>	<b>51.0</b>	<b>- 18.6</b>
<b>Parker, Stephen</b>	<b>Con</b>	<b>1,215</b>	<b>47.9</b>	<b>- 21.7</b>
Einchcomb, Paul	LD	551	21.7	- 8.7
Robinson, Richard	LD	515	20.3	- 10.1
Howe, John	UKIP	460	18.1	
Walton, Neil	LD	417	16.4	- 14.0
Gawthorpe, John	Lab	288	11.3	
Jones, Gerard	Lab	232	9.1	

## Fleet West

North East Hampshire

No change  
swing incalculable




+/- 2010 +/- 2012

<b>Woods, Richard</b>	<b>Con</b>	<b>1,148</b>	<b>40.9</b>	<b>- 23.2</b>
<b>Forster, Steve</b>	<b>Con</b>	<b>1,066</b>	<b>38.0</b>	<b>- 25.9</b>
<b>Forster, Perdi</b>	<b>Con</b>	<b>1,050</b>	<b>37.4</b>	<b>- 26.7</b>
England, Harriet	CCH	842	30.0	
Cantle, Stephen	CCH	790	28.2	
Smith, Gordon	UKIP	406	14.5	
Gordon, Ros	LD	275	9.8	- 26.1
Hurst, James	Lab	249	8.9	
Smith, Jeff	LD	218	7.8	- 28.1

## Hartley Wintney

North East Hampshire

No change  
swing incalculable




+/- 2010 +/- 2012

<b>Southern, Tim</b>	<b>Con</b>	<b>1,576</b>	<b>49.9</b>	<b>- 4.1</b>
<b>Kinnell, Sara</b>	<b>Con</b>	<b>1,521</b>	<b>48.1</b>	<b>- 5.9</b>
<b>Crampton, Anne</b>	<b>Con</b>	<b>1,518</b>	<b>48.0</b>	<b>- 6.0</b>
Gantley, Francis	Green	546	17.3	
Over, Tony	LD	539	17.1	- 28.9
Ali, Altay	UKIP	537	17.0	

## Hook

North East Hampshire

No change  
swing incalculable



+/- 2010 +/- 2012

<b>Leeson, Robert</b>	<b>Ind</b>	<b>1,406</b>	<b>39.7</b>	
<b>Morris, Mike</b>	<b>Con</b>	<b>1,215</b>	<b>34.3</b>	<b>- 31.0</b>
<b>Burchfield, Brian</b>	<b>Con</b>	<b>1,143</b>	<b>32.3</b>	<b>- 33.0</b>
Glen, Jonathan	Con	1,134	32.0	- 33.7
Hamilton, Ruth	UKIP	458	12.9	
Palmer, Richard	UKIP	377	10.6	
Simpson, Marguerite	LD	297	8.4	- 26.3
Nabbs, Jacqueline	Lab	271	7.7	
Nabbs, Beaumont	Lab	243	6.9	

## Odiham

North East Hampshire

No change  
swing incalculable

14	12	11	10	08	07	06	04	03	02	00	99	98	96	95	94
----	----	----	----	----	----	----	----	----	----	----	----	----	----	----	----

<b>Crookes, Ken</b>	<b>Con</b>	<b>1,796</b>	<b>67.7</b>
<b>Kennett, John</b>	<b>Con</b>	<b>1,579</b>	<b>59.5</b>
<b>Gorys, Stephen</b>	<b>Con</b>	<b>1,436</b>	<b>54.1</b>
Blay, Rob	UKIP	556	21.0
Baines, Antony	LD	517	19.5
Ali, Michelle	UKIP	509	19.2

## Yateley East

Aldershot

No change  
swing incalculable

14	12	11	10	08	07	06	04	03	02	00	99	98	96	95	94
----	----	----	----	----	----	----	----	----	----	----	----	----	----	----	----

<b>Bailey, Stuart</b>	<b>LD</b>	<b>1,436</b>	<b>46.8</b>
<b>Cockarill, Graham</b>	<b>LD</b>	<b>1,320</b>	<b>43.0</b>
<b>Neighbour, David</b>	<b>LD</b>	<b>1,107</b>	<b>36.1</b>
Burton, John	Con	776	25.3
Perkins, Sue	UKIP	732	23.8
Sutherland, Alistair	Lab	274	8.9

## Yateley West

Aldershot

No change  
swing incalculable

14	12	11	10	08	07	06	04	03	02	00	99	98	96	95	94
----	----	----	----	----	----	----	----	----	----	----	----	----	----	----	----

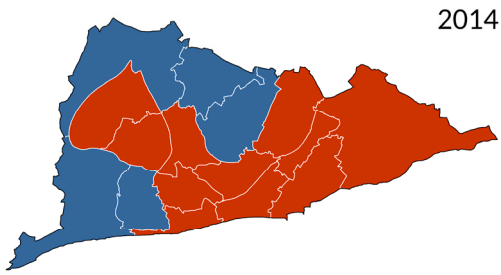
<b>Billings, Myra</b>	<b>LD</b>	<b>1,308</b>	<b>54.7</b>
<b>Crisp, Gerry</b>	<b>LD</b>	<b>1,231</b>	<b>51.4</b>
<b>Ive, Colin</b>	<b>LD</b>	<b>1,226</b>	<b>51.2</b>
Dickens, Shawn	Con	873	36.5
Lit, Kulwant	Con	806	33.7
Still, Joyce	Lab	307	12.8
Hemmings, Thomas	Lab	290	12.1

# How Hart's wards voted

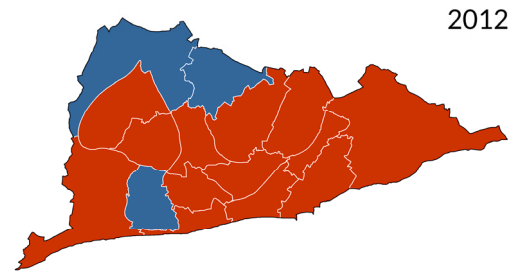
	Date	%Poll	Con	Lab	LD	UKIP	Green	Res	Oth
Blackwater & Hawley	2014	35.0	32.5	11.2	56.3				
	2012	30.4	27.2	10.3	62.6				
	2011	43.1	41.0		59.0				
	2010	-							
Crookham East <i>Church Crookham East</i>	2014	41.4	23.0	7.2		15.1		54.7	
	2012	31.8	18.3					81.7	
	2011	-							
	2010	-							
Crookham West & Ewshott <i>Church Crookham West</i>	2014	37.4	27.9					72.1	
	2012	-							
	2011	49.1	23.5					76.5	
	2010	74.7	34.7					65.3	
Fleet Central <i>Fleet Courtmoor</i>	2014	39.5	30.2	7.4		15.4		42.8	4.2
	2012	41.0	40.3	7.2				52.5	
	2011	54.0	34.8	6.4				49.6	9.3
	2010	70.2	57.7						42.3
Fleet East <i>Fleet Pondtail</i>	2014	41.8	52.2	10.2	19.5	18.1			
	2012	39.9	60.8	10.2	29.1				
	2011	-							
	2010	75.4	69.6		30.2				
Fleet West	2014	39.0	38.8	8.9	8.8	14.5		29.1	
	2012	45.7	19.6						80.4
	2011	-							
	2010	71.4	64.1		35.9				
Hartley Wintney	2014	38.4	48.7		17.1	17.0	17.3		
	2012	-							
	2011	49.0	71.3	10.4	18.3				
	2010	-							
Hook	2014	41.2	32.9	7.3	8.4	11.7			39.7
	2012	27.0	72.1	19.6	8.4				
	2011	45.4	70.3	15.8	13.9				
	2010	71.1	65.3		34.7				
Odiham	2014	39.0	60.4		19.5	20.1			
	2012	31.2	76.5		23.5				
	2011	50.8	75.7		24.3				
	2010	-							
Yateley East	2014	37.7	25.3	8.9	42.0	23.8			
	2012	28.8	23.3	8.7	68.0				
	2011	44.0	40.7	11.2	48.0				
	2010	-							
Yateley West	2014	38.2	35.1	12.5	52.4				
	2012	30.9	29.3	16.3	54.5				
	2011	47.0	38.7	14.6	46.6				
	2010	-							

# HASTINGS

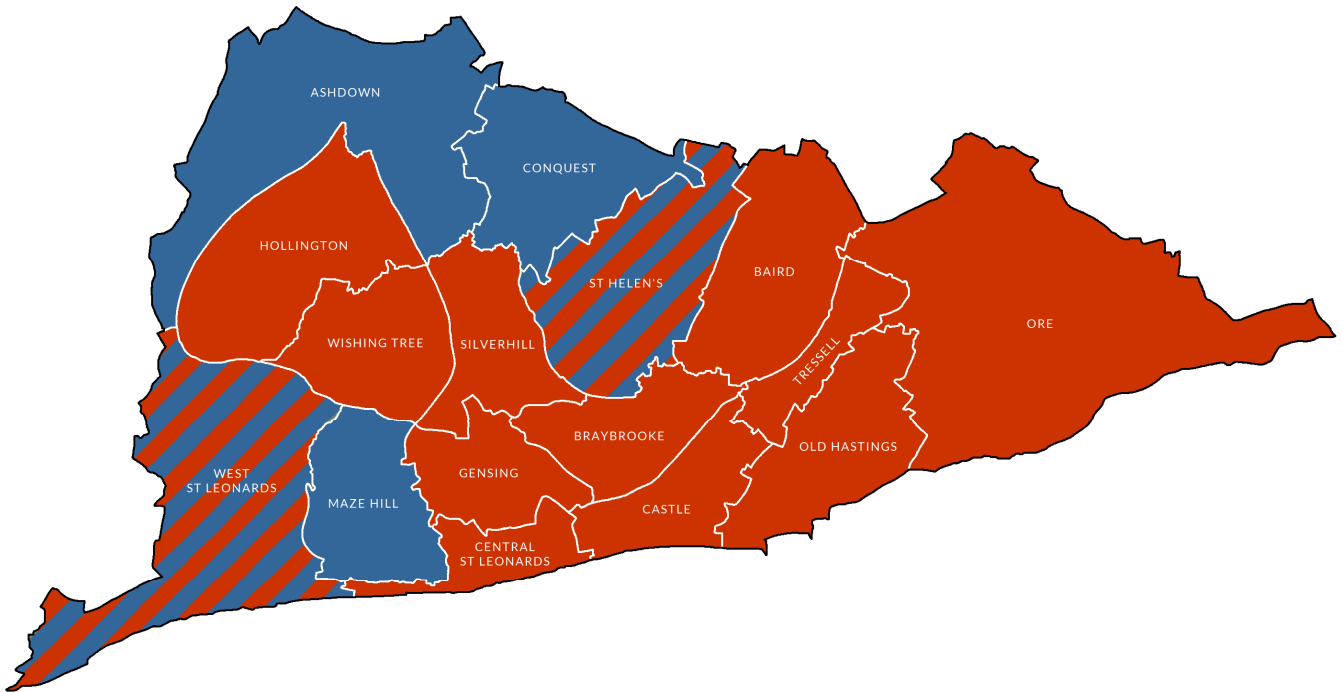
Labour majority - no change



2014



2012



28 seats	Conservative			Labour			Liberal Democrat			UKIP			Others			% Poll
	Year	Total	%	Year	Total	%	Year	Total	%	Year	Total	%	Year	Total	%	
2014																
2012																
2011																
2010																
2008																
2007																
2006																
2004																
2003																
2002																
2000																
1999																
1998																
1996																

# Results

## Ashdown

Hastings & Rye

No change  
swing incalculable



+/- 2010 +/- 2012

<b>Edwards, Michael</b>	<b>Con</b>	<b>694</b>	<b>42.0</b>	<b>- 9.2</b>	<b>- 9.0</b>
Wilson, John L.	UKIP	453	27.4		
Baker, David	Lab	429	26.0	- 2.3	- 13.6
Seymour, Tony	LD	76	4.6	- 15.8	- 4.8

## Baird

Hastings & Rye

No change  
10.6% Con to Lab



Pre-2002 ward: Broomgrove

+/- 2010 +/- 2012

<b>Turner, Mike</b>	<b>Lab</b>	<b>656</b>	<b>48.9</b>	<b>+ 6.1</b>	<b>- 14.1</b>
Keen, Terry	Con	333	24.8	- 15.1	- 6.8
Thomas, Deborah	UKIP	310	23.1		
Maloney, Oliver W.	LD	43	3.2	- 14.1	- 2.1

## Braybrooke

Hastings & Rye

No change  
2.4% Con to Lab



+/- 2010 +/- 2012

<b>Beaney, Sue</b>	<b>Lab</b>	<b>818</b>	<b>56.0</b>	<b>+ 1.5</b>	<b>- 14.7</b>
Clarke, Martin	Con	364	24.9	- 3.2	+ 1.1
Phillips, Sally	Green	207	14.2		
Rayment, Stewart G.	LD	72	4.9	- 12.4	- 0.7

## Castle

Hastings & Rye

No change  
2.3% Lab to LD



+/- 2010 +/- 2012

<b>*Clark, Lee</b>	<b>Lab</b>	<b>769</b>	<b>53.1</b>	<b>+ 3.1</b>	<b>+ 5.6</b>
Perry, Nick	LD	463	32.0	+ 7.6	+ 3.4
Williams, Graeme	Con	215	14.9	- 10.7	+ 2.4

## Central St Leonards

Hastings & Rye

No change  
swing incalculable




+/- 2010 +/- 2012

<b>*Birch, Jeremy</b>	<b>Lab</b>	<b>691</b>	<b>53.1</b>	<b>- 0.4</b>	<b>- 3.9</b>
O'Doherty, Kevin	UKIP	206	15.8		
Gibbons, Adam	Con	167	12.8	- 12.5	- 10.0
Evans, Maya A.	Green	101	7.8		- 4.1
Gross, Clive D.	Ind	96	7.4		
Smith, Paul R.	LD	40	3.1	- 18.2	

## Conquest

Hastings & Rye

No change  
3.6% Con to Lab



+/- 2010 +/- 2012

<b>Atkins, Liam</b>	<b>Con</b>	<b>742</b>	<b>47.5</b>	<b>- 5.5</b>	<b>- 8.9</b>
Masters, Eileen	Lab	448	28.7	+ 1.7	- 6.0
Atkinson, Ralph S.	UKIP	324	20.7		
Fellows, Lindsey M.	LD	48	3.1	- 16.9	- 5.8

## Gensing

Hastings & Rye

No change  
swing incalculable



+/- 2010 +/- 2012

<b>*Cartwright, Andrew</b>	<b>Lab</b>	<b>803</b>	<b>54.9</b>	<b>+ 8.3</b>	<b>- 5.3</b>
Mclver, Michael D.	UKIP	262	17.9		
Waterfall, John	Con	191	13.1	- 15.9	- 10.8
Davis, Will	Green	141	9.6		+ 0.6
Hopgood, Graham P.	LD	66	4.5	- 19.9	- 2.5

## Hollington

Hastings & Rye

No change  
swing incalculable




+/- 2010 +/- 2012

<b>*Dowling, Bruce</b>	<b>Lab</b>	<b>576</b>	<b>45.7</b>		<b>- 15.6</b>
Pankhurst, Kenneth H.	UKIP	404	32.0		
Lambrechs, Michael	Con	230	18.2		- 12.4
Gallop, Anne	LD	51	4.0		- 0.5

## Maze Hill

Hastings & Rye

No change  
3.3% Con to Lab



+/- 2010 +/- 2012

<b>Lee, Rob</b>	<b>Con</b>	<b>759</b>	<b>51.1</b>	<b>+ 2.3</b>	<b>+ 5.7</b>
Connelley, Christopher	Lab	587	39.5	+ 8.9	- 2.5
Tait, Sue	LD	139	9.4	- 11.3	- 3.2

## Old Hastings

Hastings & Rye

No change  
20.7% LD to Lab



+/- 2010 +/- 2012

<b>*Hodges, John</b>	<b>Lab</b>	<b>1,096</b>	<b>60.6</b>	<b>+ 21.1</b>	<b>+ 9.1</b>
Burgess, Arthur	Con	577	31.9	- 0.7	+ 4.8
Dodwell, Chris	LD	135	7.5	- 20.3	- 0.9

## Ore

Hastings & Rye

No change  
swing incalculable



+/- 2010 +/- 2012

<b>*Wincott, Michael</b>	<b>Lab</b>	<b>686</b>	<b>57.4</b>	<b>+ 9.7</b>	<b>+ 0.1</b>
Fawthrop, Terry	Con	413	34.6	- 2.7	- 1.2
Tudgay, Kate	LD	96	8.0	- 4.4	+ 1.1

## St Helen's

Hastings & Rye

No change  
0.3% Con to Lab



+/- 2010 +/- 2012

<b>Lock, Matthew J.</b>	<b>Con</b>	<b>787</b>	<b>39.9</b>	<b>- 3.5</b>	<b>- 6.2</b>
Crane, Graham	Lab	678	34.4	- 3.0	- 11.9
Murphy, Stuart	UKIP	430	21.8		
Wakeford, Robert J.	LD	76	3.9	- 15.3	- 3.7

## Silverhill

Lab gain

Hastings & Rye

8.3% Con to Lab



+/- 2010 +/- 2012

<b>Fitzgerald, Colin</b>	<b>Lab</b>	<b>639</b>	<b>49.9</b>	<b>+14.1</b>	<b>+ 3.7</b>
Lock, Matthew	Con	435	34.0	- 2.5	- 7.6
Carey-Stuart, Dave	Green	159	12.4		+ 4.9
Pickard, Wilfred	LD	48	3.7	- 13.3	- 1.0

## Tressell

Hastings & Rye

No change

10.2% Con to Lab



Pre-2002 ward: Mount Pleasant

+/- 2010 +/- 2012


<b>Charman, Tania</b>	<b>Lab</b>	<b>660</b>	<b>64.1</b>	<b>+18.3</b>	<b>+ 4.6</b>
Burgess, Lyn	Con	241	23.4	- 2.1	+ 5.0
Broad, Philip H.	LD	128	12.4	- 8.6	+ 5.8

## West St Leonards

Hastings & Rye

No change

0.7% Lab to Con



+/- 2010 +/- 2012

<b>Beaver, Matthew</b>	<b>Con</b>	<b>596</b>	<b>47.8</b>	<b>+ 3.2</b>	<b>+ 5.6</b>
Knowles, John	Lab	565	45.3	+ 1.8	- 2.8
Lewcock, Chris	LD	87	7.0	- 14.9	- 2.7

## Wishing Tree

Hastings & Rye

No change

11.7% Con to Lab



+/- 2010 +/- 2012

<b>*Roberts, Alan</b>	<b>Lab</b>	<b>809</b>	<b>62.1</b>	<b>+18.7</b>	<b>- 7.1</b>
Cooke, Wendy	Con	356	27.3	- 4.6	+ 4.1
Kennelly, Patricia A.	LD	137	10.5	- 8.7	+ 2.9

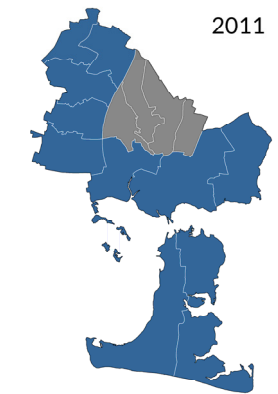
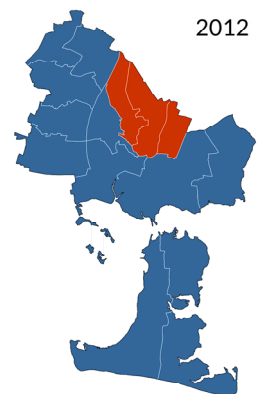
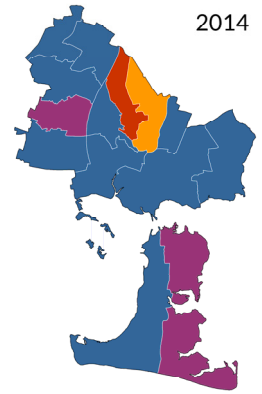
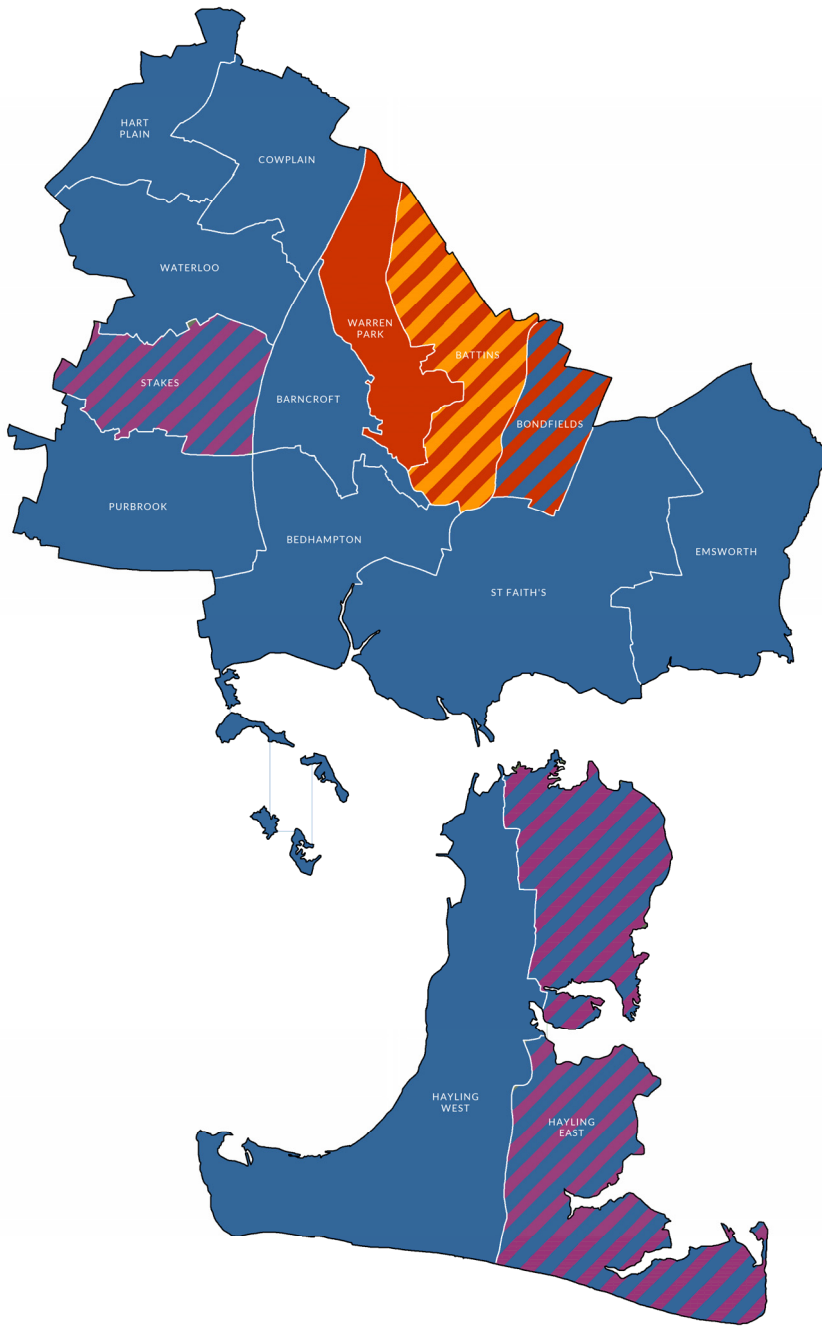
# How Hastings' wards voted

	Date	%Poll	Con	Lab	LD	UKIP	Green	Ind	Oth
Ashdown	2014	37.7	42.0	26.0	4.6	27.4			
	2012	27.1	51.0	39.6	9.4				
	2010	65.8	51.2	28.3	20.4				
Baird	2014	37.6	24.8	48.9	3.2	23.1			
	2012	33.2	31.6	63.0	5.3				
	2010	58.3	39.9	42.8	17.3				
Braybrooke	2014	41.7	24.9	56.0	4.9		14.2		
	2012	35.9	23.8	70.7	5.6				
	2010	66.1	28.1	54.5	17.3				
Castle	2014	37.5	14.9	53.1	32.0				
	2012	31.9	12.5	47.5	28.6		11.3		
	2010	55.8	25.6	50.0	24.4				
Central St Leonards	2014	38.7	12.8	53.1	3.1	15.8	7.8	7.4	
	2012	27.1	22.8	57.0	8.3		11.9		
	2010	50.3	25.2	53.5	21.3				
Conquest	2014	40.6	47.5	28.7	3.1	20.7			
	2012	33.3	56.4	34.7	8.9				
	2010	72.1	53.0	27.0	20.0				
Gensing	2014	36.1	13.1	54.9	4.5	17.9	9.6		
	2012	30.5	23.9	60.2	7.0		9.0		
	2010	57.6	29.0	46.6	24.4				
Hollington	2014	29.6	18.2	45.7	4.0	32.0			
	2012	25.5	30.6	61.3	4.5				3.6
	2010	53.1	32.6	38.4	18.4				10.6
Maze Hill	2014	39.2	51.1	39.5	9.4				
	2012	31.2	45.4	42.0	12.6				
	2010	60.4	48.8	30.6	20.7				
Old Hastings	2014	44.0	31.9	60.6	7.5				
	2012	36.2	27.1	51.5	8.4		13.0		
	2010	67.1	32.6	39.5	27.8				
Ore	2014	34.7	34.6	57.4	8.0				
	2012	30.7	35.8	57.3	6.9				
	2010	34.2	37.3	47.7	12.4				2.6
St Helen's	2014	49.5	39.9	34.4	3.9	21.8			
	2012	36.3	46.1	46.3	7.6				
	2010	73.4	43.4	37.4	19.2				
Silverhill	2014	41.2	34.0	49.9	3.7		12.4		
	2012	35.5	41.6	46.2	4.7		7.5		
	2010	67.4	36.5	35.8	17.0			10.8	
Tressell	2014	31.7	23.4	64.1	12.4				
	2012	23.6	18.4	59.5	6.6		9.4		6.2
	2010	54.8	25.5	45.8	21.0				7.7
West St Leonards	2014	33.0	47.8	45.3	7.0				
	2012	27.0	42.2	48.1	9.7				
	2010	63.9	44.6	33.5	21.9				
Wishing Tree	2014	35.1	27.3	62.1	10.5				
	2012	30.0	23.2	69.2	7.6				
	2010	62.7	31.9	43.4	19.2				5.5

# HAVANT

Conservative majority - no change

14	12	11	10	08	07	06	04	03	02	00	99	98	96	95	94	92	91	90	88	87	86	84	83	82	80	79	78	76	73
----	----	----	----	----	----	----	----	----	----	----	----	----	----	----	----	----	----	----	----	----	----	----	----	----	----	----	----	----	----



28 seats	Conservative			Labour			Liberal Democrat			UKIP			Others			% Poll
	Year	Total	%	Year	Total	%	Year	Total	%	Year	Total	%	Year	Total	%	
2014																
2012																
2011																
2010																
2008																
2007																
2006																
2004																
2003																
2002																
2000																
1999																
1998																
1996																

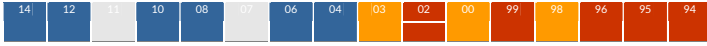


# Results

## Barncroft

Havant

No change  
1.6% Lab to Con




		Con	567	51.3	+ 8.8	+ 4.4
*Fairhurst, George M.	Con					
Pearson, Philip	Lab		357	32.3	+ 5.7	+ 3.3
Pook, Susan T.	LD		181	16.4	- 5.1	+ 9.7

## Battins

Havant

No change  
6.4% Lab to LD



		LD	601	51.5	+13.2	+16.4
*Ponsonby, Faith	LD					
Berry, Anthony D.	Lab		325	27.8	+ 0.4	- 12.9
Johnson, Mark A.	Con		241	20.7	- 13.6	- 3.5

## Bedhampton

Havant

No change  
6.6% LD to Con



		Con	1,177	47.4	+ 1.4	+ 4.5
*Smith, David G.	Con					
Briggs, Jane M.	LD		478	19.2	- 11.8	- 0.9
Mitchell, Terry	Green		466	18.8	+16.2	+11.6
Smith, George R.	Lab		364	14.6	+ 2.1	- 1.4

## Bondfields

Havant

No change  
1.6% Con to Lab




		Con	401	33.6	- 0.5	- 0.9
*Edwards, Frida	Con					
Faiz, Munazza	Lab		340	28.5	+ 2.6	- 23.2
Fisher, Tara N.	Green		318	26.6		
Bolt, Michael E.	LD		135	11.3	- 21.4	- 2.5

## Cowplain

Meon Valley

No change  
swing incalculable



		Con	1,501	62.0	+ 3.2	+ 4.0
*Briggs, Anthony	Con					
Holman, Bruce	Green		382	15.8		+ 1.3
Monks, Kenneth R.	Lab		349	14.4	+ 2.3	- 4.5
Jacobs, John D.	LD		189	7.8	- 21.3	- 0.7

## Emsworth

Havant

No change  
10.9% Con to UKIP

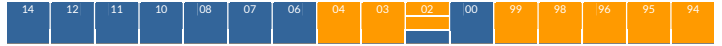


		Con	1,617	47.6	- 6.1	- 10.2
*Mackey, Colin P.	Con					
Davis, John M.	UKIP		713	21.0	+15.6	
Gould, Victoria	Green		401	11.8	+ 7.8	- 8.0
Whitehead, Eric	Lab		372	10.9	- 0.6	- 1.7
Maple, Christopher R.	LD		297	8.7	- 16.6	- 1.1

## Hart Plain

Meon Valley

No change  
6.6% Con to Lab




		Con	1,318	55.0	+ 4.1	- 6.5
*Cheshire, Michael	Con					
Mealy, Sheila E.J.	Lab		741	31.0	+17.2	+ 6.2
Woodard, Elaine	LD		335	14.0	- 21.2	+ 0.3

## Hayling East

Havant

UKIP gain  
16.0% Con to UKIP




		UKIP	1,044	39.6	+25.5	+18.4
*Perry, John P.	UKIP					
*Smith, John A.	Con		996	37.7	- 6.4	- 6.2
Clarke, Michael S.	Lab		313	11.9	- 2.5	- 9.9
Valentine, Paul	Green		184	7.0	+ 0.6	- 0.8
Martin, Anne L.	LD		102	3.9	- 17.1	- 1.4

## Hayling West

Havant

No change  
13.5% Con to UKIP




		Con	1,359	50.4	- 9.4	+ 3.7
*Wilson, Michael A.	Con					
Melhuish, Philip J.P.	UKIP		708	26.2	+17.5	+ 2.1
Sams, Richard M.	Lab		270	10.0	- 3.1	- 7.7
Holt, Susan	Green		222	8.2		+ 1.1
Brown, Richard	LD		139	5.2	- 13.2	+ 0.8

## Purbrook

Havant

No change  
0.5% Lab to Con




		Con	1,475	62.5	+ 8.8	+ 4.1
*Blackett, Gwendoline V.M.	Con					
Potts, Nicola L.	Lab		626	26.5	+ 7.8	- 4.7
Bolt, Hilary R.	LD		258	10.9	- 16.7	- 0.5

## St Faith's

Havant

No change  
12.5% Con to Green




		Con	1,104	38.8	- 10.7	- 12.2
*Branson, Jacqueline J.	Con					
Dawes, Timothy M.	Green		626	22.0	+14.3	+ 7.3
Coates, Wendy L.	UKIP		569	20.0		
Munday, Philip J.	Lab		364	12.8	+ 1.2	- 9.7
Blanch, Michael L.	LD		180	6.3	- 24.9	- 5.5

## Stakes

Havant

**UKIP gain**  
swing incalculable



+/- 2010 +/- 2012

<b>Keerin, Gary J.</b>	<b>UKIP</b>	<b>792</b>	<b>37.9</b>		
Cooper, John A.	Con	758	36.2	- 12.9	- 13.8
Steel, Barry J.	Lab	395	18.9	- 2.5	- 16.8
Cosslett, Kenneth	LD	147	7.0	- 22.4	- 7.3

## Warren Park

Havant

**Lab gain**  
6.6% Con to Lab




+/- 2010 +/- 2012

<b>Francis, Beryl S.</b>	<b>Lab</b>	<b>407</b>	<b>39.7</b>	<b>+ 9.1</b>	<b>- 4.6</b>
Sapcote, Kristian F.	Con	309	30.2	- 4.0	+ 3.7
Brown, Margaret A.	LD	308	30.1	+ 1.9	+ 1.0

## Waterloo

Meon Valley

No change  
swing incalculable



+/- 2010 +/- 2012

<b>Sceal, Michael K.</b>	<b>Con</b>	<b>1,191</b>	<b>43.4</b>	<b>- 12.4</b>	<b>- 16.9</b>
Newnham, Carole S.	UKIP	847	30.8		
Laxton, Sian R.	Lab	258	9.4	+ 0.5	- 14.3
Crichton, David S.	LD	250	9.1	- 22.3	- 7.0
Plunkett, Arthur O.	Green	200	7.3	+ 3.4	

# How Havant's wards voted

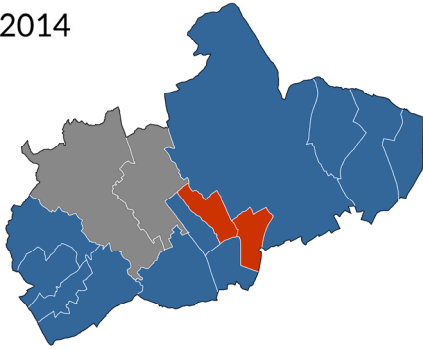
	Date	%Poll	Con	Lab	LD	UKIP	Green	Ind	Oth
Barncroft	2014	24.6	51.3	32.3	16.4				
	2012	20.7	46.9	29.0	6.7	17.4			
	2011	-							
	2010	50.6	42.5	26.6	21.5	9.5			
Battins	2014	24.9	20.7	27.8	51.5				
	2012	21.0	24.2	40.7	35.1				
	2011	-							
	2010	49.3	34.3	27.4	38.3				
Bedhampton	2014	35.1	47.4	14.6	19.2		18.8		
	2012	30.4	42.9	16.0	20.1	13.8	7.2		
	2011	43.0	45.4	14.4	27.7	6.9	5.5		
	2010	66.4	46.0	12.5	31.0	5.8	2.6		2.1
Bondfields	2014	24.6	33.6	28.5	11.3		26.6		
	2012	19.0	34.5	51.7	13.8				
	2011	-							
	2010	52.2	34.1	25.9	32.7				7.3
Cowplain	2014	33.0	62.0	14.4	7.8		15.8		
	2012	27.2	58.0	8.5	18.9		14.5		
	2011	40.0	65.4	15.2	11.7		7.7		
	2010	69.4	58.8	12.1	29.1				
Emsworth	2014	42.2	47.6	10.9	8.7	21.0	11.8		
	2012	37.6	57.8	12.6	9.8		19.8		
	2011	53.2	58.7	12.9	13.5	6.1	8.8		
	2010	74.4	53.7	11.5	25.3	5.4	4.0		
Hart Plain	2014	32.0	55.1	31.0	14.0				
	2012	26.7	61.5	24.8	13.7				
	2011	39.0	58.9	20.7	20.4				
	2010	64.5	51.0	13.8	35.2				
Hayling East	2014	35.8	37.7	11.9	3.9	39.6	7.0		
	2012	29.2	43.9	21.8	5.3	21.2	7.8		
	2011	40.8	49.7	14.5	9.0	11.2	5.6		
	2010	66.1	44.1	14.4	21.0	14.1	6.4		
Hayling West	2014	39.0	50.4	10.0	5.2	26.2	8.2		
	2012	34.5	46.7	17.7	4.4	24.1	7.1		
	2011	47.7	67.6	11.9	6.4	6.8	7.2		
	2010	70.6	59.8	13.1	18.4	8.7			
Purbrook	2014	33.0	62.5	26.5	10.9				
	2012	39.2	61.8	24.2	14.1				
	2011	26.0	57.4	31.2	11.4				
	2010	66.9	53.7	18.7	27.6				
St Faith's	2014	39.6	38.8	12.8	6.3	20.0	22.0		
	2012	48.1	53.6	16.5	15.1	6.2	8.6		
	2011	34.4	51.0	22.5	11.8		14.7		
	2010	71.6	49.5	11.6	31.2		7.7		
Stakes	2014	28.0	36.2	18.9	7.0	37.9			
	2012	32.2	53.6	27.7	18.7				
	2011	21.2	50.0	35.7	14.3				
	2010	59.0	49.1	21.4	29.4				
Warren Park	2014	21.2	30.2	39.7	30.1				
	2012	-							
	2011	16.3	26.5	44.3	29.1				
	2010	44.3	34.2	30.6	28.2	7.0			
Waterloo	2014	34.7	43.4	9.4	9.1	30.8	7.3		
	2012	43.3	66.8	12.1	13.3		7.8		
	2011	28.9	60.3	23.7	16.1				
	2010	69.1	55.8	8.9	31.4		3.9		

# HERTSMERE

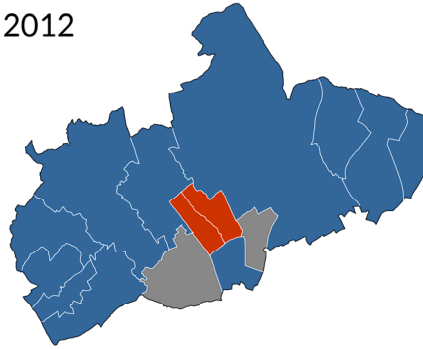
Conservative majority - no change

14	12	11	10	08	07	06	04	03	02	00	99	98	96	95	94	92	91	90	88	87	86	84	83	82	80	79	78	76	73
----	----	----	----	----	----	----	----	----	----	----	----	----	----	----	----	----	----	----	----	----	----	----	----	----	----	----	----	----	----

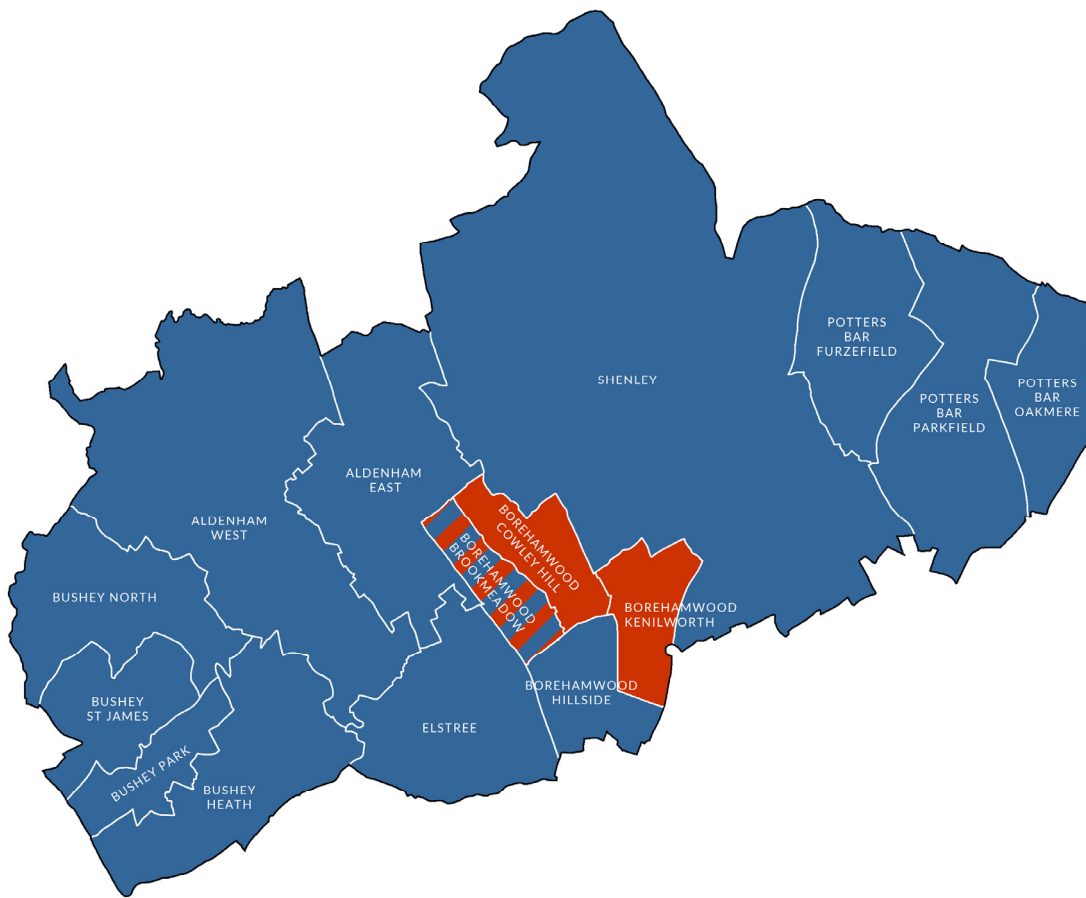
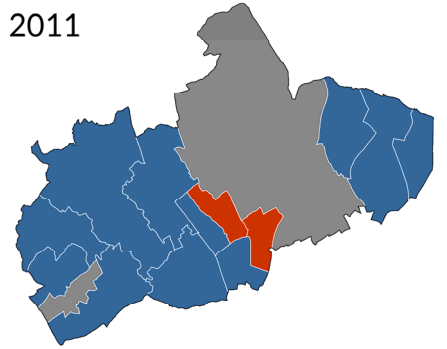
2014



2012



2011



28 seats	Conservative			Labour			Liberal Democrat			UKIP			Others			% Poll
	Year	Total	%	Year	Total	%	Year	Total	%	Year	Total	%	Year	Total	%	
2014																
2012																
2011																
2010																
2008																
2007																
2006																
2004																
2003																
2002																
2000																
1999																
1998																
1996																

# Results

## Aldenham East


Hertsmere



No election in 2014

## Aldenham West

Hertsmere



No election in 2014

## Borehamwood Brookmeadow

Hertsmere



Pre-1999 ward: Brookmeadow

			± 2010	± 2012
<b>Butchins, Clive S.</b>	<b>Con</b>	<b>822</b>	<b>41.9</b>	<b>- 4.1</b>
Raza, Najaf	Lab	635	32.4	+ 6.0
Stack, Lawrence	UKIP	505	25.7	- 17.0

## Borehamwood Cowley Hill

Hertsmere



Pre-1999 ward: Campions

			± 2010	± 2012
<b>Vince, Michelle L.</b>	<b>Lab</b>	<b>796</b>	<b>41.3</b>	<b>- 0.9</b>
Ward, James P.	UKIP	656	34.0	- 24.9
Eni, Victor O.	Con	475	24.6	- 11.9

## Borehamwood Hillside

Hertsmere



Pre-1999 ward: Hillside

			± 2010	± 2012
<b>*Parnell, Sandra</b>	<b>Con</b>	<b>1,060</b>	<b>43.6</b>	<b>- 18.9</b>
Scott-Norman, Anthony D.H.	Lab	767	31.6	- 5.9
Appleby, David J.	UKIP	604	24.8	- 4.6

## Borehamwood Kenilworth

Hertsmere



Pre-1999 ward: Cowley

			± 2010	± 2011
<b>Galliers, Jon</b>	<b>Lab</b>	<b>595</b>	<b>31.2</b>	<b>- 17.5</b>
*Strack, Patricia W.	Con	485	25.4	- 25.6
Ward, Francis	UKIP	413	21.7	- 17.8

## Bushey Heath

Hertsmere




Pre-1999 ward: Heath North

			± 2010	± 2012
<b>*Batten, Brenda A.</b>	<b>Con</b>	<b>1,381</b>	<b>70.0</b>	<b>- 7.1</b>
Bearfield, David	Lab	252	12.8	+ 1.9
Impey, Tracey	UKIP	218	11.1	+ 0.3
Oakwater, Helen V.	LD	121	6.1	- 4.8

## Bushey North

Hertsmere



Pre-1999 ward: Mill

			± 2010	± 2012
<b>*West, Jane A.</b>	<b>Con</b>	<b>516</b>	<b>28.3</b>	<b>- 16.1</b>
Thomas, Wayne A.	Ind	446	24.5	- 18.8
Ward, Catherine P.	UKIP	358	19.6	
Sowerbutts, James R.	Lab	280	15.4	+ 1.0
Shah, Shailain H.H.	LD	224	12.3	- 28.9

## Bushey Park

Hertsmere




Pre-1999 ward: St James East

			± 2010	± 2012
<b>Swerling, Anne K.</b>	<b>Con</b>	<b>826</b>	<b>64.8</b>	<b>+ 6.0</b>
Grindrod, Joanna	Lab	260	20.4	+ 2.3
McCracken, Audrey G.	LD	189	14.8	- 13.2

## Bushey St James

Hertsmere




Pre-1999 ward: St James West

			± 2010	± 2012
<b>Rutledge, Peter D.</b>	<b>Con</b>	<b>956</b>	<b>44.6</b>	<b>- 4.9</b>
Breslin, Anthony F.	Lab	451	21.0	+ 10.9
Pole, Stuart W.	UKIP	390	18.2	- 10.0
Goldstein, Nicky J.	LD	185	8.6	- 28.3
Canfor-Dumas, Edward A.	Green	163	7.6	- 4.9

## Elstree

Hertsmere




Pre-1999 ward: Hillside

			± 2010	± 2011
<b>Cohen, Harvey S.</b>	<b>Con</b>	<b>940</b>	<b>66.0</b>	<b>- 11.7</b>
Elton, Daniel	Lab	225	15.8	- 11.6
Gee, Antony P.	UKIP	197	13.8	- 6.5
Gunning, Holly	LD	62	4.4	- 6.6

## Potters Bar Furzefield

Hertsmere



Pre-1999 ward: Potters Bar Central

			± 2010	± 2012
<b>Worster, Martin M.</b>	<b>Con</b>	<b>830</b>	<b>44.6</b>	<b>- 23.4</b>
Hoy, David T.	UKIP	528	28.4	- 15.4
Muldoon, Kaylee	Lab	367	19.7	- 12.3
Oatway, Susan J.M.	LD	135	7.3	- 6.3

## Potters Bar Oakmere

Hertsmere

No change  
swing incalculable



Pre-1999 ward: Potters Bar East

+/- 2010 +/- 2012

<b>Lyon, Christine R.</b>	<b>Con</b>	<b>793</b>	<b>43.2</b>	<b>-22.4</b>	<b>- 3.8</b>
Impey, John	UKIP	553	30.2		
Doolan, John S.	Lab	407	22.2	-12.2	- 6.2
Al-Saadoon, Saif M.	LD	81	4.4		- 1.7

## Potters Bar Parkfield

Hertsmere

No change  
swing incalculable



Pre-1999 ward: Potters Bar South

+/- 2010 +/- 2012

<b>Sachdev, Abhishek</b>	<b>Con</b>	<b>1,191</b>	<b>49.7</b>	<b>-27.1</b>	<b>- 9.6</b>
Dyer, Pauline	UKIP	594	24.8		
Ward, Harvey	Lab	385	16.1	- 7.1	+ 0.5
Willett, Michael	LD	226	9.4		+ 0.8

## Shenley

Hertsmere

No change  
swing incalculable



+/- 2010 +/- 2012

<b>*Gilligan, Rosemary</b>	<b>Con</b>	<b>749</b>	<b>19.9</b>	<b>-17.8</b>	<b>- 8.1</b>
Wymer, Edward	UKIP	260	19.9		
Stanoiu, Catalin S.	Lab	209	16.0	- 9.0	- 8.3
Buchanan, Derek F.	LD	91	7.0		- 3.4

# How Hertsmere's wards voted

	Date	%Poll	Con	Lab	LD	UKIP	Green	Ind	Oth
Aldenham East	2014	-							
	2012	36.1	75.2	11.0	6.5	7.3			
	2011	51.4	75.2	11.4	13.3				
	2010	-							
Aldenham West	2014	-							
	2012	29.3	73.5	17.0	9.5				
	2011	44.2	72.4	17.4	10.2				
	2010	-							
Borehamwood Brookmeadow	2014	33.1	41.9	32.4		25.7			
	2012	30.4	45.5	49.4	5.0				
	2011	36.9	50.1	43.3	6.7				
	2010	59.6	46.0	26.4	15.6			3.8	8.1
Borehamwood Cowley Hill	2014	29.5	24.6	41.3		34.0			
	2012	22.7	33.8	66.2					
	2011	30.7	39.1	60.9					
	2010	54.1	36.5	42.2				8.2	13.1
Borehamwood Hillside	2014	33.0	43.6	31.6		24.8			
	2012	29.7	46.4	36.2	4.8	12.7			
	2011	33.9	58.2	41.8					
	2010	59.1	62.5	37.5					
Borehamwood Kenilworth	2014	32.4	32.5	39.9		27.7			
	2012	-							
	2011	37.4	43.2	56.8					
	2010	59.9	51.3	48.7					
Bushey Heath	2014	37.0	70.0	12.8	6.1	11.1			
	2012	34.5	76.7	12.5	10.9				
	2011	48.1	75.3	13.1	11.5				
	2010	74.1	77.1	10.9	12.0				
Bushey North	2014	34.0	28.3	15.4	12.3	19.6		24.5	
	2012	29.2	47.1	20.6	32.3				
	2011	39.3	45.4	23.1	31.5				
	2010	65.5	44.4	14.4	41.2				
Bushey Park	2014	35.3	64.8	20.4	14.8				
	2012	31.7	66.3	18.1	15.6				
	2011	-							
	2010	72.5	58.8	13.2	28.0				
Bushey St James	2014	35.2	44.6	21.0	8.6	18.2	7.6		
	2012	32.1	55.5	31.0	13.5				
	2011	44.6	51.8	27.7	20.5				
	2010	68.2	49.5	13.6	36.9				
Elstree	2014	34.9	66.0	15.8	4.4	13.8			
	2012	-							
	2011	40.2	77.6	22.4					
	2010	67.5	77.7	22.3					
Potters Bar Furze field	2014	36.2	44.6	19.7	7.3	28.4			
	2012	29.3	60.0	26.0	13.9				
	2011	43.4	61.4	25.5	13.2				
	2010	69.1	68.0	32.0					

How Hertsmere's wards voted - continued

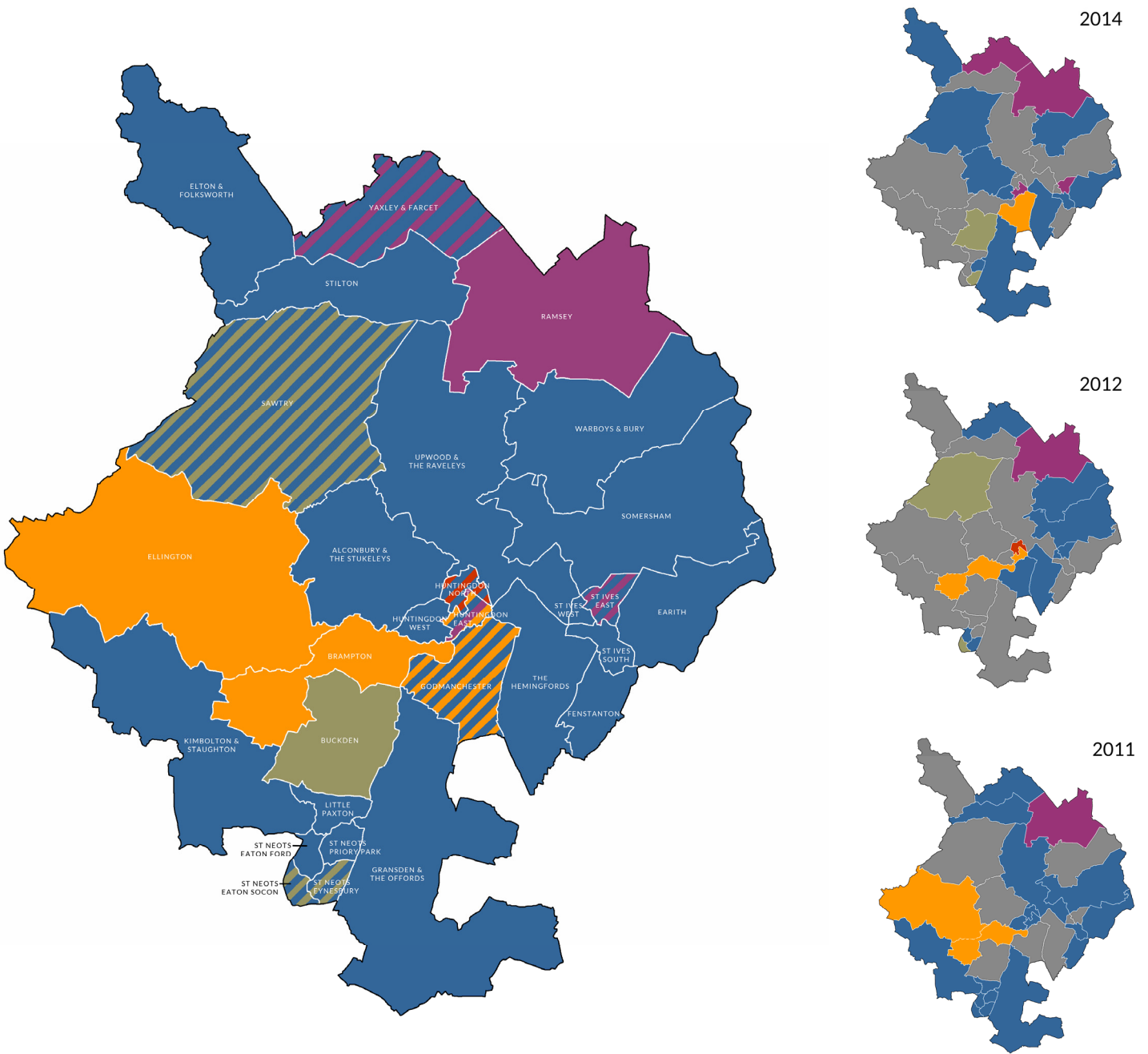
	Date	%Poll	Con	Lab	LD	UKIP	Green	Ind	Oth
Potters Bar Oakmere	2014	32.2	43.2	22.2	4.4	30.2			
	2012	28.1	47.0	28.4	6.1	18.6			
	2011	37.0	54.1	28.0	6.2	11.7			
	2010	61.4	65.6	34.4					
Potters Bar Parkfield	2014	38.1	49.7	16.1	9.4	24.8			
	2012	33.3	59.3	15.6	8.6	8.6		7.9	
	2011	46.0	68.9	16.7	14.5				
	2010	67.8	76.8	23.2					
Shenley	2014	32.1	57.2	16.0	7.0	19.9			
	2012	28.0	65.3	24.3	10.4				
	2011	-							
	2010	68.2	75.0	25.0					



# HUNTINGDONSHIRE

Conservative majority - no change

14	12	11	10	08	07	06	04	03	02	00	99	98	96	95	94	92	91	90	88	87	86	84	83	82	80	79	78	76	73
----	----	----	----	----	----	----	----	----	----	----	----	----	----	----	----	----	----	----	----	----	----	----	----	----	----	----	----	----	----



28 seats	Conservative			Labour			Liberal Democrat			UKIP			Others			% Poll
	Year	Total	%	Year	Total	%	Year	Total	%	Year	Total	%	Year	Total	%	
2014																
2012																
2011																
2010																
2008																
2007																
2006																
2004																
2003																
2002																
2000																
1999																
1998																
1996																

# Results

## Alconbury & The Stukeleys

Huntingdon

No change  
swing incalculable



Pre-2004 ward: The Stukeleys

+/- 2010


<b>*Baker, Keith M.</b>	<b>Con</b>	<b>447</b>	<b>38.2</b>	<b>- 20.2</b>
Cohen, Martin	UKIP	332	28.4	
Watkin, Mary F.	LD	311	26.6	- 6.1
Sherratt, Nicholas H.	Lab	81	6.9	- 2.0

## Godmanchester

Huntingdon

LD gain

15.6% Con to LD




+/- 2010 +/- 2012

<b>Conboy, Sarah J.</b>	<b>LD</b>	<b>901</b>	<b>46.0</b>	<b>+ 4.7</b>	<b>+18.5</b>
Brown, Peter R.	Con	470	24.0	- 26.4	- 4.3
Dickinson, Paul K.	UKIP	404	20.6		+12.7
Pugh, Ruth A.E.	Lab	183	9.3	+ 1.0	- 0.1

## Brampton

Huntingdon



No election in 2014

## Buckden

Huntingdon

Ind gain

2.7% Con to Ind



+/- 2010

<b>Hayward, Terence F.</b>	<b>Ind</b>	<b>674</b>	<b>58.6</b>	<b>- 4.8</b>
Wisson, Julie E.	Con	253	22.0	- 10.1
Lloyd, John-Richard	UKIP	169	14.7	
Pugh, Robert K.	Lab	54	4.7	- 4.2

## Earith

North West Cambridgeshire

No change  
8.2% Con to UKIP




+/- 2010 +/- 2011

<b>Francis, Michael D.</b>	<b>Con</b>	<b>1,062</b>	<b>53.5</b>	<b>- 0.1</b>	<b>- 8.2</b>
Verrechia, Peter M.	UKIP	524	26.4	+16.3	+16.9
Cochrane, Margaret	Lab	216	10.9	+ 2.5	- 3.8
Hulme, Anthony B.	LD	184	9.3	- 18.5	- 4.8

## Ellington

North West Cambridgeshire



No election in 2014

## Elton & Folksworth

North West Cambridgeshire

No change  
12.2% Con to UKIP



Pre-2004 ward: Elton

+/- 2010

<b>Mathews, Rita E.</b>	<b>Con</b>	<b>531</b>	<b>57.0</b>	<b>- 4.0</b>
Henson, Roger J.	UKIP	273	29.3	+20.3
Goddard, Kevin R.	Lab	127	13.6	+ 3.4

## Fenstanton

Huntingdon

No change

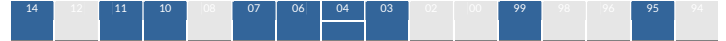


No election in 2014

## Gransden & The Offords

Huntingdon

No change  
12.5% Con to Lab



Pre-2004 ward: Gransden

+/- 2010 +/- 2011


<b>*West, Richard J.</b>	<b>Con</b>	<b>846</b>	<b>53.5</b>	<b>- 9.0</b>	<b>- 23.1</b>
Johnson, Nicholas G.	Lab	381	24.1	+15.9	+12.5
Drew, Keith	UKIP	353	22.3		

## Huntingdon East

Huntingdon

UKIP gain

swing incalculable




+/- 2010 +/- 2012

<b>Hardy, Andrew J.</b>	<b>UKIP</b>	<b>882</b>	<b>32.5</b>	<b>+17.4</b>	
*Greenall, Stephen	LD	848	31.2	- 15.0	- 5.7
Brown, Daryl J.	Con	702	25.9	- 13.4	- 9.5
King, David M.	Lab	282	10.4	+ 0.3	- 2.2

## Huntingdon North

Huntingdon

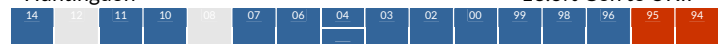


No election in 2014

## Huntingdon West

Huntingdon

No change  
13.6% Con to UKIP




+/- 2010 +/- 2011

<b>*Cawley, Stephen</b>	<b>Con</b>	<b>654</b>	<b>40.6</b>	<b>- 7.2</b>	<b>- 22.0</b>
Brown, Dennis C.	UKIP	425	26.4	+20.0	+19.3
Burrell, Michael P.	LD	317	19.7	- 10.6	- 4.6
Johnson, Mark	Lab	215	13.3	+ 0.6	- 1.9

## Kimbolton & Staughton

Huntingdon



Pre-2004 ward: Kimbolton

No election in 2014

## Little Paxton

Huntingdon

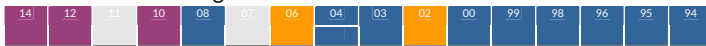


No election in 2014

## Ramsey

North West Cambridgeshire

No change  
14.2% Con to UKIP




+/- 2010 +/- 2012

<b>*Reeve, Peter D.</b>	<b>UKIP</b>	<b>1,553</b>	<b>63.6</b>	<b>+18.5</b>	<b>- 2.7</b>
Jackson, Madeleine A.	Con	650	26.6	- 9.8	- 3.6
Ramsbottom, Iain M.	Lab	151	6.2	+ 0.5	- 2.7
Jebson, Anthony	LD	89	3.6	- 9.3	

## St Ives East

Huntingdon

UKIP gain  
22.2% Con to UKIP



Pre-2004 ward: St Ives North


+/- 2010 +/- 2012

<b>Hyland, John B.</b>	<b>UKIP</b>	<b>945</b>	<b>40.3</b>	<b>+29.4</b>	<b>+16.4</b>
Banerjee, Madhabi	Con	780	33.3	- 14.9	- 13.2
Watkins, Graeme L.	Lab	411	17.5	+ 5.7	+ 5.6
Waites, Christopher R.L.	LD	208	8.9	- 20.2	- 0.4

## St Ives South

Huntingdon

No change  
13.3% Con to UKIP



+/- 2010 +/- 2011

<b>Dickinson, Angela L.</b>	<b>Con</b>	<b>866</b>	<b>42.5</b>	<b>- 4.5</b>	<b>- 4.5</b>
King, Margaret T.	UKIP	585	28.7	+22.0	+24.2
Watson, John P.	Lab	340	16.7	+ 6.7	+ 9.0
Saunderson, Colin M.	LD	246	12.1	- 19.8	+ 7.1

## St Ives West


Huntingdon



No election in 2014

## St Neots Eaton Ford

Huntingdon



Pre-2004 ward: Eaton Ford

No election in 2014

## St Neots Eaton Socon

Huntingdon



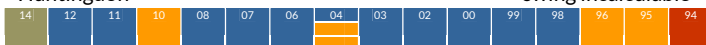
Pre-2004 ward: Eaton Socon

No election in 2014

## St Neots Eynesbury

Huntingdon

No change  
swing incalculable



Pre-2004 ward: Eynesbury


+/- 2010 +/- 2012

<b>*Van De Kerckhove, Steven M.</b>	<b>Ind</b>	<b>1,060</b>	<b>46.7</b>		
Appleton, Marian M.	UKIP	457	20.1	+12.1	+ 0.7
Ruck, Andrea L.	Con	422	18.6	- 17.2	- 23.5
Hogan, Angela M.	Lab	211	9.3	- 2.5	
Thomas, Gareth R.	Green	118	5.2		

## St Neots Priory Park

Huntingdon

No change  
swing incalculable



Pre-2004 ward: Priory Park

+/- 2010 +/- 2011

<b>Chapman, Barry S.</b>	<b>Con</b>	<b>1,048</b>	<b>48.4</b>	<b>- 1.0</b>	<b>- 7.4</b>
Gamby, Carol	UKIP	580	26.8		
Hinchley, Stephen A.	Lab	321	14.8	+ 4.4	- 2.4
Lafirenze, Melina	Green	215	9.9	- 0.5	

## Sawtry

North West Cambridgeshire

No change  
17.3% Con to UKIP



+/- 2010 +/- 2012

<b>*Tysoe, Darren M.</b>	<b>Con</b>	<b>877</b>	<b>45.5</b>	<b>- 1.4</b>	
Bywater, Simon	UKIP	813	42.1	+33.2	+25.5
Coomey, Susan M.	Lab	239	12.4	+ 3.2	+ 4.6

## Somersham

North West Cambridgeshire



No election in 2014

## Stilton

North West Cambridgeshire

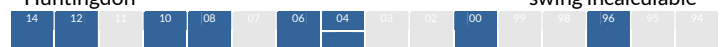


No election in 2014

## The Hemingfords

Huntingdon

No change  
swing incalculable



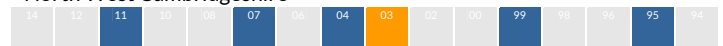
Pre-2004 ward: Hemingford Abbots & Hilton

+/- 2010 +/- 2012

<b>Dew, Douglas B.</b>	<b>Con</b>	<b>1,303</b>	<b>58.5</b>	<b>+ 1.3</b>	<b>+18.0</b>
Foster, Edward P.J.	UKIP	550	24.7		+13.0
Allen, Richard J.	Lab	376	16.9	+ 8.9	+ 9.8

## Upwood & The Raveleys

North West Cambridgeshire



No election in 2014

## Warboys & Bury

North West Cambridgeshire

No change  
11.7% Con to UKIP



Pre-2004 ward: Warboys


+/- 2010 +/- 2012

<b>Bucknell, Peter L.E.</b>	<b>Con</b>	<b>864</b>	<b>49.4</b>	<b>- 2.6</b>	<b>+ 3.1</b>
Monk, Andrew S.	UKIP	576	32.9	+20.8	- 6.7
Howell, Mary T.	Lab	172	9.8	+ 0.9	- 5.0
Wills, Christine S.	LD	138	7.9	- 19.1	- 4.9

## Yaxley & Farcet

North West Cambridgeshire

No change  
21.3% Con to UKIP



Pre-2004 ward: Yaxley

+/- 2010 +/- 2012

<b>Hyland, John B.</b>	<b>UKIP</b>	<b>945</b>	<b>40.3</b>	<b>+27.6</b>	<b>- 6.5</b>
*Banerjee, Madhabi	Con	780	33.3	- 15.0	- 13.5
Watkins, Graeme L.	Lab	411	17.5	- 1.0	- 5.8
Waites, Christopher R.L.	LD	208	8.9	- 11.6	+ 3.6

# How Huntingdonshire's wards voted

	Date	%Poll	Con	Lab	LD	UKIP	Green	Ind	Oth
Alconbury & The Stukeleys	2014	46.5	38.2	6.9	26.6	28.4			
	2012	-							
	2011	-							
	2010	75.3	58.4	8.9	32.7				
Brampton	2014	-							
	2012	42.0	23.4	5.9	60.6	10.2			
	2011	53.4	41.1	8.7	50.2				
	2010	-							
Buckden	2014	43.6	22.0	4.7		14.7		58.6	
	2012	-							
	2011	-							
	2010	77.0	32.1	4.4	63.4				
Earith	2014	41.5	53.5	10.9	9.3	26.4			
	2012	-							
	2011	48.3	61.7	14.7	14.1	9.5			
	2010	74.5	53.6	8.4	27.8	10.1			
Ellington	2014	-							
	2012	-							
	2011	60.8	39.8	7.2	53.0				
	2010	-							
Elton & Folksworth	2014	43.9	57.0	13.6		29.3			
	2012	-							
	2011	-							
	2010	75.7	61.0	10.2	19.8	9.0			
Fenstanton	2014	-							
	2012	-							
	2011	49.9	56.0	13.3	30.7				
	2010	-							
Godmanchester	2014	39.0	24.0	9.3	46.0	20.6			
	2012	33.9	28.3	9.4	27.5	7.9		26.9	
	2011	-							
	2010	70.4	50.4	8.3	41.3				
Gransden & The Offords	2014	43.2	53.5	24.1		22.3			
	2012	-							
	2011	52.9	76.6	11.6	11.8				
	2010	76.6	62.5	8.2	29.3				
Huntingdon East	2014	37.5	25.9	10.4	31.2	32.5			
	2012	31.7	35.4	12.6	36.9	15.1			
	2011	43.0	49.0	16.9	34.0				
	2010	64.8	39.3	10.1	46.2		4.5		
Huntingdon North	2014	-							
	2012	26.9	32.6	42.0	7.9	17.5			
	2011	30.4	34.1	30.5	19.3	16.0			
	2010	-							
Huntingdon West	2014	30.7	40.6	13.3	19.7	26.4			
	2012	-							
	2011	39.7	62.6	15.2	15.1	7.1			
	2010	63.0	47.8	12.7	30.3	6.4	2.9		

How Huntingdonshire's wards voted - continued

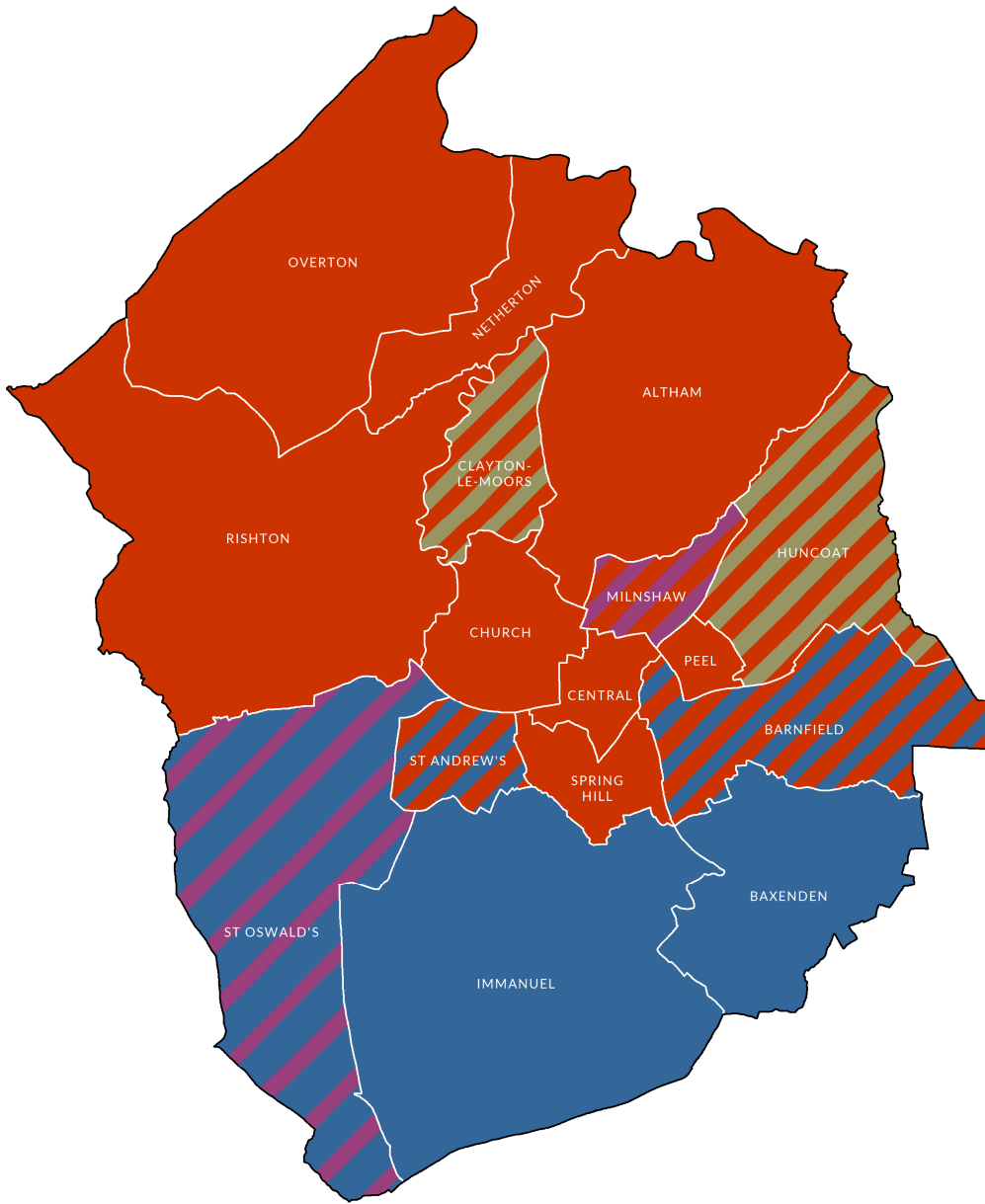
	Date	%Poll	Con	Lab	LD	UKIP	Green	Ind	Oth
Kimbolton & Staughton	2014	-							
	2012	-							
	2011	57.9	71.5	7.6	13.2	7.7			
	2010	-							
Little Paxton	2014	-							
	2012	-							
	2011	46.0	74.5	12.4	13.2				
	2010	-							
Ramsey	2014	36.9	26.6	6.2	3.6	63.6			
	2012	29.2	30.2	8.9		60.9			
	2011	43.9	35.9	10.9		53.1			
	2010	66.1	36.4	5.7	12.9	45.1			
St Ives East	2014	30.9	39.2	14.3	9.8	36.7			
	2012	28.1	46.5	11.9	9.3	23.9			8.4
	2011	-							
	2010	61.6	48.2	11.8	29.1	10.9			
St Ives South	2014	38.1	42.5	16.7	12.1	28.7			
	2012	-							
	2011	45.4	47.0	7.7	5.0	4.5		35.7	
	2010	65.1	47.0	10.0	31.9	6.7			4.4
St Ives West	2014	-							
	2012	38.7	33.9	7.2	20.8	14.9		23.2	
	2011	-							
	2010	-							
St Neots Eaton Ford	2014	-							
	2012	30.1	56.9	15.2	11.8	16.1			
	2011	43.7	68.7		31.3				
	2010	-							
St Neots Eaton Socon	2014	-							
	2012	33.9	20.6	6.1	3.8	6.0		63.6	
	2011	37.2	50.8	15.3	33.9				
	2010	-							
St Neots Eynesbury	2014	29.7	18.6	9.3		20.1	5.2	46.7	
	2012	21.1	42.1	23.0	14.2	20.8			
	2011	32.9	45.2	22.8	32.1				
	2010	60.0	35.8	11.8	44.1	8.2			
St Neots Priory Park	2014	32.2	48.4	14.8		26.8	9.9		
	2012	-							
	2011	41.3	55.8	17.2	27.0				
	2010	65.4	49.4	10.4	40.2				
Sawtry	2014	38.5	45.5	12.4		42.1			
	2012	28.5		7.8		16.6		75.5	
	2011	-							
	2010	70.5	46.9	9.2	35.0	8.9			
Somersham	2014	-							
	2012	32.6	58.7	12.1	12.2	16.9			
	2011	-							
	2010	-							

How Huntingdonshire's wards voted - continued

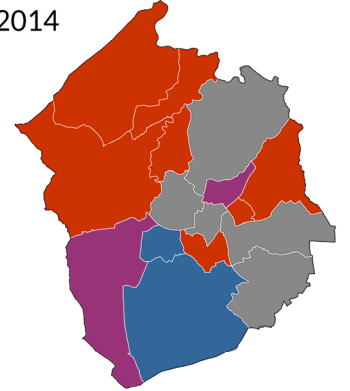
	Date	%Poll	Con	Lab	LD	UKIP	Green	Ind	Oth
Stilton	2014	-							
	2012	-							
	2011	46.9	59.8	16.1	8.2	15.9			
	2010	-							
The Hemingfords	2014	43.8	58.5	16.9		24.7			
	2012	39.7	40.5	7.1	7.0	11.7		33.6	
	2011	-							
	2010	-							
Upwood & The Raveleys	2014	-							
	2012	-							
	2011	44.6	56.9	7.5	11.8	23.8			
	2010	-							
Warboys & Bury	2014	35.7	49.4	9.8	7.9	32.9			
	2012	27.6	46.3	14.8	12.8	26.2			
	2011	-							
	2010	69.4	52.0	8.9	27.0	12.1			
Yaxley & Farcet	2014	28.3	33.3	17.5	8.9	40.3			
	2012	23.0	46.8	23.3	5.3	24.6			
	2011	36.6	61.3	18.2	6.4	14.1			
	2010	63.7	48.3	18.5	20.5	12.7			

# HYNDBURN

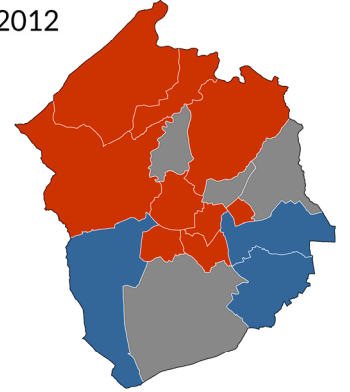
Labour majority - no change



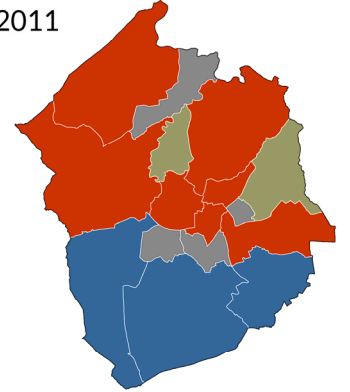
2014



2012



2011



28 seats	Conservative			Labour			Liberal Democrat			UKIP			Others			% Poll
	Year	Total	%	Year	Total	%	Year	Total	%	Year	Total	%	Year	Total	%	
2014																
2012																
2011																
2010																
2008																
2007																
2006																
2004																
2003																
2002																
2000																
1999																
1998																
1996																

# Results

## Altham

Hyndburn



No election in 2014

## Barnfield

Hyndburn



No election in 2014

## Baxenden

Hyndburn



No election in 2014

## Central

Hyndburn



No election in 2014

## Church

Hyndburn



No election in 2014

## Clayton-le-Moors

Hyndburn



No change  
2.2% Con to Lab

**\*O'Kane, Tim**

**Lab 465 35.6 + 1.8 - 0.4**

Brierley, Stephen

Con 364 27.9 - 2.6 + 0.2

Street, Peter

UKIP 325 24.9

Storey, Janet

Ind 152 11.6

## Huncoat

Hyndburn



**Lab gain**  
2.7% Con to Lab

**Dawson, Bernard**

**Lab 457 34.6 - 0.1 +20.6**

\*Whittaker, Nick

Con 396 30.0 - 5.5 + 7.6

Taylor, Mark

UKIP 377 28.6

Daly, David

Green 89 6.7

## Immanuel

Hyndburn



**Con gain**  
1.8% Lab to Con

**Livesey, Julie**

**Con 516 37.9 - 11.6 - 16.7**

\*McCormack, Colette

Lab 480 35.3 - 15.2 - 10.1

Matthew, Christopher

UKIP 365 26.8

## Milnshaw

Hyndburn



**UKIP gain**  
swing incalculable

**Pritchard, Malcolm**

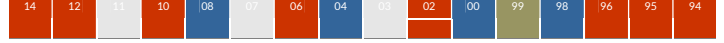
**UKIP 701 54.3**

\*Pritchard, Clare

Lab 589 45.7 - 11.7 + 0.3

## Netherton

Hyndburn



No change  
swing incalculable

**Parkinson, Bernadette**

**Lab 731 51.6 - 4.6 - 13.7**

Guilfoyle, Carole

UKIP 330 23.3

Tomlinson, Maureen

Ind 197 13.9

Allen, Josh

Con 158 11.2 - 15.5 - 13.5

## Overton

Hyndburn



**Lab gain**  
swing incalculable

**Nedwell, Jenny**

**Lab 722 36.6 - 9.2**

\*Robinson, Ian

UKIP 713 36.1

Clarke, Peter

Con 439 22.3 - 25.9 + 1.9

West, Joan

Green 99 5.0

## Peel

Hyndburn



No change  
swing incalculable

**Plummer, Joyce**

**Lab 568 61.1 - 10.2 - 6.6**

Ross, Alex

Con 266 28.6 - 0.1

Johnson, Sarah

Ind 57 6.1

Gormley, Kerry

Green 39 4.2

## Rishton

Hyndburn



No change  
swing incalculable

Pre-2004 ward: Eachill/Norden

**\*Moss, Ken**

**Lab 924 46.5 0.0 - 20.8**

Dowling, David

UKIP 554 27.9

Melia, Warren

Con 426 21.5 - 21.5 - 7.2

Haworth, Sam

Ind 81 4.1

## St Andrew's

Hyndburn



No change  
2.9% Lab to Con

**\*Britcliffe, Peter**

**Con 646 49.2 - 2.6 - 3.4**

Eaves, Stewart

Lab 368 28.0 - 8.3 - 19.6

Taylor, Dayle

UKIP 300 22.8

## St Oswald's

Hyndburn



**UKIP gain**  
swing incalculable

**Thompson, Paul**

**UKIP 801 40.8 +17.0**

Hayes, Doug

Con 651 33.1 - 14.1 - 7.5

Young, Susan

Lab 513 26.1 - 9.7 - 9.5

## Spring Hill

Hyndburn



No change  
13.1% Lab to Con

**\*Barton, Pam**

**Lab 877 49.9 - 14.0 - 10.3**

Safdar, Mohammed

Con 601 34.2 +12.1 + 8.6

Smith, Ken

UKIP 278 15.8



# How Hyndburn's wards voted

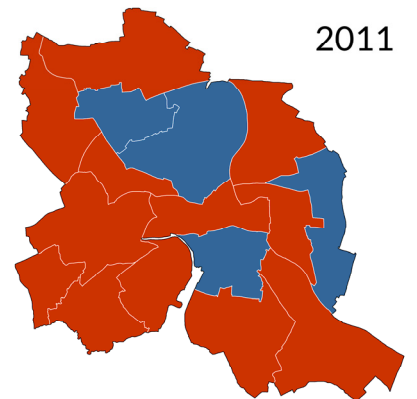
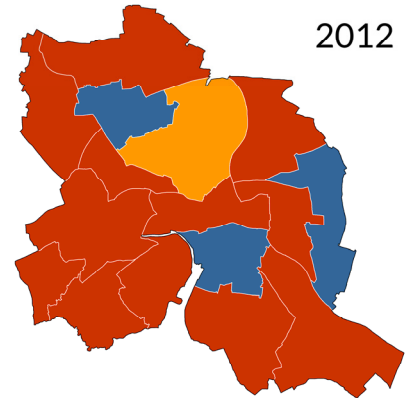
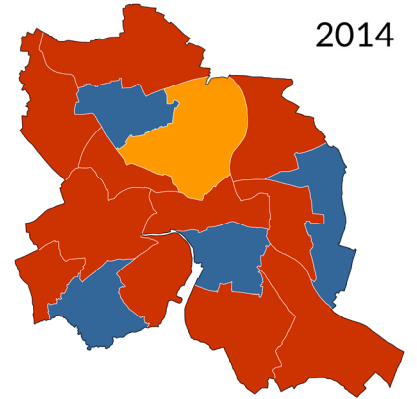
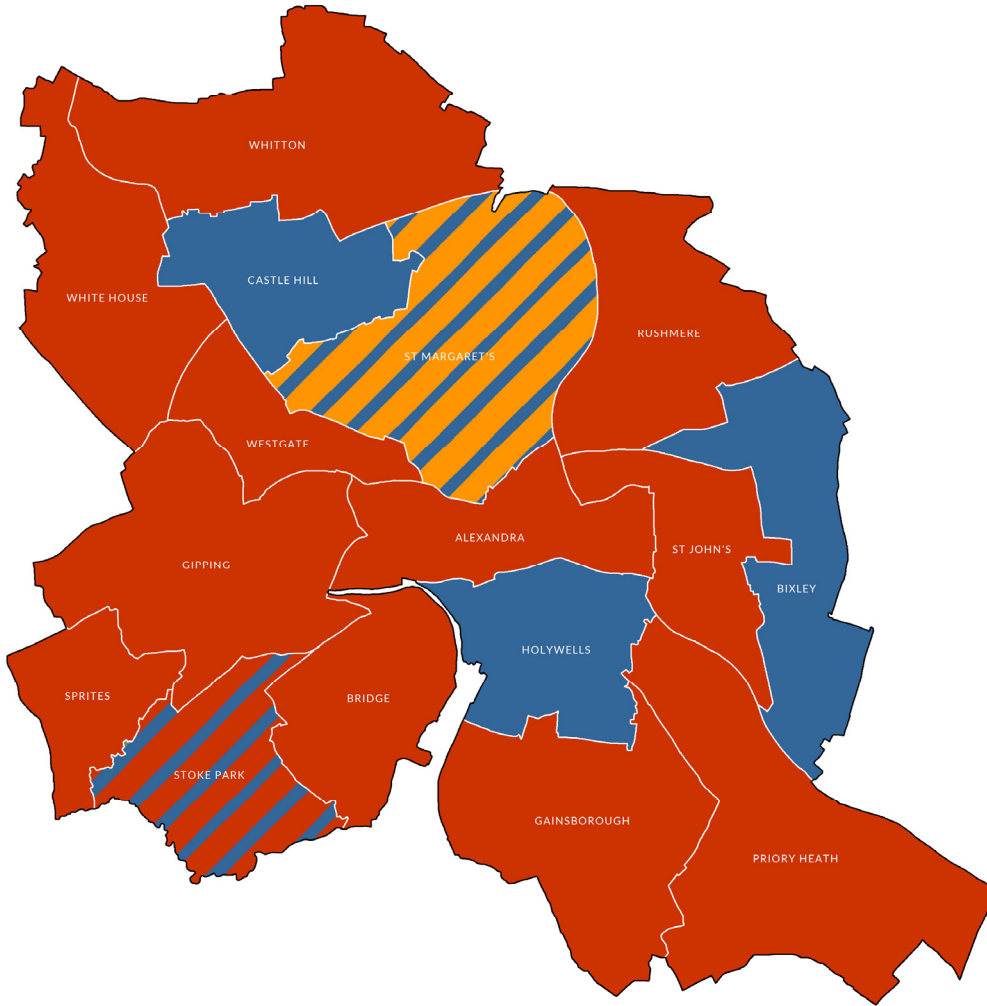
	Date	%Poll	Con	Lab	LD	UKIP	Green	Ind	Oth
Altham	2014	-							
	2012	29.2	21.3	62.1				16.6	
	2011	37.8	34.2	65.8					
	2010	-							
Barnfield	2014	-							
	2012	41.5	54.9	43.4	1.7				
	2011	44.5	43.8	51.0				5.2	
	2010	-							
Baxenden	2014	-							
	2012	35.3	64.4	35.6					
	2011	45.4	57.4	42.6					
	2010	-							
Central	2014	-							
	2012								
	2011	59.9	24.4	71.7		3.9			
	2010	-							
Church	2014	-							
	2012	35.7	26.8	58.6	3.0			11.6	
	2011	39.7	33.9	66.1					
	2010	-							
Clayton-le-Moors	2014	35.9	27.9	35.6		24.9		11.6	
	2012	-							
	2011	43.6	27.7	36.0				36.3	
	2010	67.2	30.5	33.8				27.6	8.1
Huncoat	2014	36.2	30.0	34.6		28.6	6.7		
	2012	-							
	2011	44.4	22.4	14.0				63.6	
	2010	65.5	35.5	34.7				29.8	
Immanuel	2014	38.5	37.9	35.3		26.8			
	2012	-							
	2011	45.8	54.6	45.4					
	2010	67.5	49.5	50.5					
Milnshaw	2014	38.3		45.7		54.3			
	2012	-							
	2011	44.5	23.8	45.4				30.9	
	2010	64.8	42.6	57.4					
Netherton	2014	42.8	11.2	51.6		23.3		13.9	
	2012	39.0	34.7	65.3					
	2011	-							
	2010	65.9	26.7	56.2				17.1	
Overton	2014	39.2	22.3	36.6		36.1	5.0		
	2012	37.9	20.4	45.8		11.8		21.9	
	2011	44.7	33.2	44.3				22.4	
	2010	67.0	48.2					51.8	
Peel	2014	29.3		61.1		28.6	4.2	6.1	
	2012	25.9		67.7				32.3	
	2011	-							
	2010	56.0	28.7	71.3					

How Hyndburn's wards voted - continued

	Date	%Poll	Con	Lab	LD	UKIP	Green	Ind	Oth
Rishton	2014	38.4	21.5	46.5		27.9		4.1	
	2012	37.8	28.7	71.3					
	2011	44.2	47.7	52.3					
	2010	68.3	42.0	46.5				11.5	
St Andrew's	2014	38.2	49.2	28.0		22.8			
	2012	30.3	47.4	52.6					
	2011	-							
	2010	63.4	51.8	36.3				11.9	
St Oswald's	2014	38.9	33.1	26.1		40.8			
	2012	33.4	40.6	35.6		23.8			
	2011	40.1	53.4	46.6					
	2010	66.6	47.2	35.8				17.0	
Spring Hill	2014	48.1	34.2	49.9		15.8			
	2012	43.8	25.6	60.2	3.2			11.0	
	2011	-							
	2010	59.1	22.1	63.9	13.9				

# IPSWICH

Labour majority - no change



28 seats	Conservative			Labour			Liberal Democrat			UKIP			Others			% Poll
	Year	Total	%	Year	Total	%	Year	Total	%	Year	Total	%	Year	Total	%	
2014																
2012																
2011																
2010																
2008																
2007																
2006																
2004																
2003																
2002																
2000																
1999																
1998																
1996																

# Results

## Alexandra

Ipswich

**Lab gain 2**  
swing incalculable




Pre-2002 ward: Town

				2014	2010	+/- 2010	+/- 2012
<b>Cook, John</b>	<b>Lab</b>	<b>935</b>	<b>40.2</b>	<b>+ 6.0</b>	<b>- 13.8</b>		
<b>Riley, Jane E.</b>	<b>Lab</b>	<b>917</b>	<b>39.5</b>	<b>+ 5.3</b>	<b>- 14.5</b>		
Esteves, Jose	UKIP	444	19.1				
Feliz-Thomas, Mark	Con	400	17.2	- 9.3	+ 0.5		
White, James M.	Green	390	16.8		+ 6.2		
Hopkins, Alexander J.L.	Con	331	14.2	- 12.3	- 2.5		
Chambers, Robert K.	LD	215	9.3	- 30.0	- 9.4		
Houseley, Andrew M.	LD	180	7.7	- 31.6	- 11.0		

## Bixley

Ipswich

No change  
4.2% Con to Lab



				2014	2010	+/- 2010	+/- 2012
<b>Phillips, Edward J.J.</b>	<b>Con</b>	<b>1,141</b>	<b>47.8</b>	<b>- 6.9</b>	<b>+ 0.3</b>		
Anderson, Paul J.	Lab	566	23.7	+ 1.4	- 5.5		
Odhams, Robert	UKIP	504	21.1				
Hore, Martin	LD	175	7.3	- 15.7	- 2.6		

## Bridge

Ipswich

No change  
swing incalculable




				2014	2010	+/- 2010	+/- 2012
<b>*Powell, James F.</b>	<b>Lab</b>	<b>815</b>	<b>43.3</b>	<b>+ 2.7</b>	<b>- 14.3</b>		
Langford, John R.	UKIP	506	26.9				
Parkinson, Katherine M.	Con	339	18.0	- 17.4	- 7.3		
Nelson, Eric R.	Green	135	7.2	+ 2.0	- 3.7		
Fletcher, Julie	LD	89	4.7		- 1.4		

## Castle Hill

Central Suffolk & Ipswich North

No change  
swing incalculable



				2014	2010	+/- 2010	+/- 2012
<b>Stewart, Christopher G.</b>	<b>Con</b>	<b>850</b>	<b>37.3</b>	<b>- 10.5</b>	<b>- 13.9</b>		
Jackson, Dale L.	UKIP	649	28.5				
Mednick, Annabel B.	Lab	644	28.3	+ 2.2	- 10.5		
Holmes, Oliver J.	LD	136	6.0	- 15.1	- 4.0		

## Gainsborough

Ipswich

No change  
swing incalculable



				2014	2010	+/- 2010	+/- 2012
<b>Hopgood, Andrea P.</b>	<b>Lab</b>	<b>876</b>	<b>41.7</b>	<b>- 4.9</b>	<b>- 27.7</b>		
Beard, John A.	UKIP	666	31.7				
Debman, Carol A.	Con	420	20.0	- 13.1	- 5.7		
Harrison, Edmund N.	Green	99	4.7				
Toye, Kenneth A.	LD	39	1.9	- 18.4	- 7.5		

## Gipping

Ipswich

No change  
10.0% Con to Lab




Pre-2002 ward: Chantry

				2014	2010	+/- 2010	+/- 2012
<b>McCartney, Jeannette E.</b>	<b>Lab</b>	<b>1,109</b>	<b>62.1</b>	<b>+ 15.3</b>	<b>- 5.2</b>		
Flood, Roy S.	Con	481	26.9	- 4.6	+ 3.6		
McHardy, Stuart R.	LD	197	11.0	- 10.7	+ 1.6		

## Holywells

Ipswich

No change  
0.9% Con to Lab



Pre-2002 ward: St Clement's

				2014	2010	+/- 2010	+/- 2012
<b>*Debman, George</b>	<b>Con</b>	<b>817</b>	<b>37.8</b>	<b>- 6.5</b>	<b>- 4.3</b>		
Smart, Colin T.	Lab	728	33.7	- 4.7	- 5.7		
Dobrzanski, Mark C.	UKIP	370	17.1				
Wilmot, Thomas S.	Green	153	7.1		- 2.8		
Lockington, Timothy J.	LD	92	4.3	- 22.4	- 4.3		

## Priory Heath

Ipswich

No change  
swing incalculable




				2014	2010	+/- 2010	+/- 2012
<b>Maguire, Daniel S.</b>	<b>Lab</b>	<b>908</b>	<b>44.0</b>	<b>+ 1.2</b>	<b>- 19.5</b>		
Chelk, Michael L.	UKIP	546	26.4				
Shannon, Andrew J.	Con	490	23.7	- 10.3	+ 0.9		
Baker, Matthew P.	LD	121	5.9	- 17.2	- 0.6		

## Rushmere

Ipswich

No change  
10.4% Con to Lab

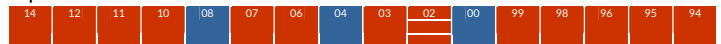


				2014	2010	+/- 2010	+/- 2012
<b>Gage, Sandra A.</b>	<b>Lab</b>	<b>1,059</b>	<b>43.1</b>	<b>+ 5.9</b>	<b>- 14.0</b>		
Garratt, Kingsley	Con	645	26.3	- 14.8	- 6.6		
Pryke, Alistair B.	UKIP	536	21.8				
Phillips, Maxwell H.	Green	136	5.5		- 0.6		
Jones, Gareth D.R.	LD	81	3.3	- 18.3	- 0.6		

## St John's

Ipswich

No change  
4.2% Con to Lab



				2014	2010	+/- 2010	+/- 2012
<b>Elavalakan, Kanthasamy</b>	<b>Lab</b>	<b>902</b>	<b>37.3</b>	<b>- 2.8</b>	<b>- 25.1</b>		
Ion, Stephen R.	Con	622	25.7	- 11.2	- 6.1		
Tirrell, Alan G.	UKIP	565	23.3				
Broom, Barry	Green	229	9.5				
Whitmore, Robin	LD	103	4.3	- 18.7	- 1.6		

## St Margaret's Ipswich


No change  
swing incalculable



				+/- 2010	+/- 2012
<b>*Lockington, Inga E.</b>	<b>LD</b>	<b>1,164</b>	<b>40.8</b>	<b>- 7.8</b>	<b>+ 4.2</b>
Reynolds, Lee	Con	668	23.4	- 9.5	- 9.2
Reynolds, Steven	Lab	528	18.5	+ 4.3	- 1.8
Iddon, Andrew J.	UKIP	316	11.1		
Wilmot, Kirsty E.	Green	177	6.2	+ 1.9	+ 1.1

## Whitton Ipswich

**Lab gain**  
swing incalculable



				+/- 2010	+/- 2012
<b>Whittall, Hugh A.</b>	<b>Lab</b>	<b>860</b>	<b>39.9</b>	<b>+ 6.3</b>	<b>- 15.7</b>
Brownlee, Ricky J.	UKIP	669	31.1		
Xhaferaj, Erion	Con	539	25.0	- 17.1	- 13.6
Jacob, Nicholas A.S.	LD	86	4.0	- 20.3	- 1.8

## Sprites Ipswich

No change  
8.1% Con to Lab



				+/- 2010	+/- 2012
<b>*Clarke, George H.</b>	<b>Lab</b>	<b>993</b>	<b>52.3</b>	<b>+ 8.5</b>	<b>- 14.3</b>
Hall, Robert C.	Con	637	33.6	- 7.6	+ 6.0
James, Rory F.C.	Green	191	10.1		
Dighton, Richard M.J.	LD	77	4.1	- 10.9	- 2.3

## Stoke Park Ipswich

No change  
0.1% Lab to Con



				+/- 2010	+/- 2012
<b>*Cenci, Nadia</b>	<b>Con</b>	<b>815</b>	<b>39.3</b>	<b>- 3.0</b>	<b>- 13.3</b>
Needham, Howard M.	Lab	625	30.1	- 3.1	- 7.7
Cotterell, Alan G.	UKIP	515	24.8		
Broom, Sally A.	Green	75	3.6	- 0.3	- 1.7
Harvey, Benjamin A.	LD	46	2.2	- 12.6	

## Westgate Ipswich

No change  
swing incalculable



Pre-2002 ward: Broom Hill

				+/- 2010	+/- 2012
<b>Kreidewolf, Colin J.</b>	<b>Lab</b>	<b>804</b>	<b>41.8</b>	<b>+ 0.4</b>	<b>- 15.9</b>
Crossley, Annie J.	UKIP	446	23.2		
Cawthorn, Paul B.	Con	345	17.9	- 10.2	- 2.4
Mann, John W.	Green	180	9.4		+ 1.2
Jones, Garath M.	LD	148	7.7	- 22.8	- 6.0

## Whitehouse Central Suffolk & Ipswich North

No change  
swing incalculable



				+/- 2010	+/- 2012
<b>Wright, Colin</b>	<b>Lab</b>	<b>824</b>	<b>43.6</b>	<b>+ 8.2</b>	<b>- 18.0</b>
Crossley, James H.	UKIP	646	34.2		
Heffer, David	Con	335	17.7	- 17.6	- 10.1
Kleissner, Moira	LD	86	4.5	- 24.7	- 6.1

# How Ipswich's wards voted

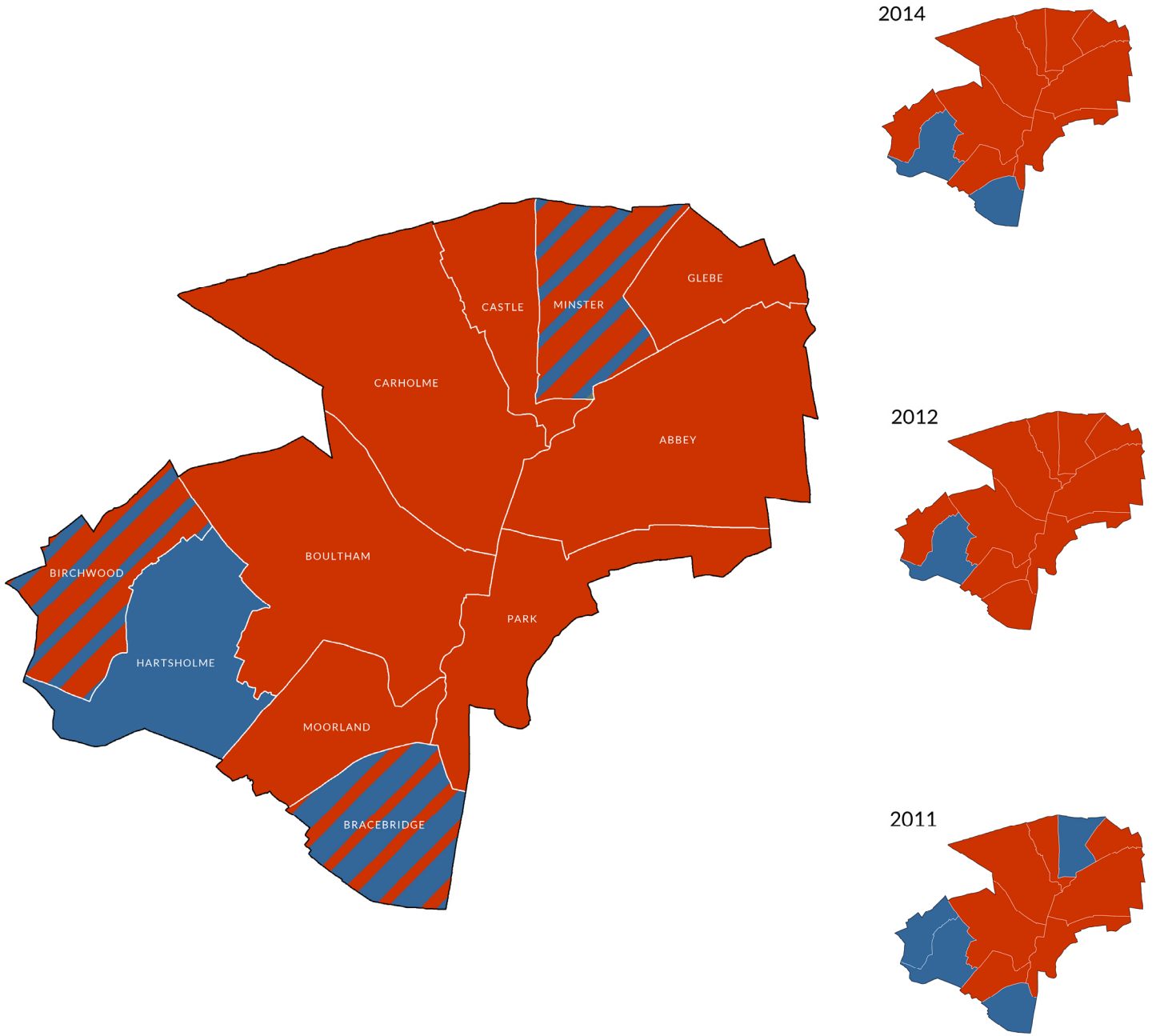
	Date	%Poll	Con	Lab	LD	UKIP	Green	Ind	Oth
Alexandra	2014	33.6	17.2	43.5	9.3	20.9	18.3		
	2012	28.5	16.7	54.0	18.7		10.6		
	2011	38.4	19.2	49.5	24.7		6.6		
	2010	55.0	26.5	34.2	39.3				
Bixley	2014	41.9	47.8	23.7	7.3	21.1			
	2012	34.4	47.5	29.2	9.9		13.4		
	2011	49.3	55.4	30.4	14.2				
	2010	71.4	54.7	22.3	23.0				
Bridge	2014	29.4	18.0	43.3	4.7	26.9	7.2		
	2012	23.2	25.3	57.6	6.1		10.9		
	2011	33.5	34.5	55.7	9.9				
	2010	54.5	35.4	40.6	18.8		5.2		
Castle Hill	2014	38.8	37.3	28.3	6.0	28.5			
	2012	29.4	51.2	38.8	10.0				
	2011	41.9	51.4	34.1	7.3		7.1		
	2010	68.4	47.8	26.1	21.1		5.0		
Gainsborough	2014	33.4	20.0	41.7	1.9	31.7	4.7		
	2012	25.3	25.7	69.4	4.9				
	2011	32.8	30.7	62.3	7.0				
	2010	56.7	33.1	56.6	20.3				
Gipping	2014	29.6	26.9	62.1	11.0				
	2012	23.3	67.3	9.4					
	2011	32.8	30.7	62.3	7.0				
	2010	51.6	31.5	46.8	21.7				
Holywells	2014	36.5	37.8	33.7	4.3	17.1	7.1		
	2012	30.2	42.1	39.4	8.6		9.9		
	2011	39.6	44.6	40.3	9.8			5.3	
	2010	61.8	44.3	29.0	26.7				
Priory Heath	2014	32.4	23.7	44.0	5.9	26.4			
	2012	26.1	22.8	63.5	6.5		7.2		
	2011	35.1	28.3	60.3	11.4				
	2010	56.7	34.0	42.8	23.1				
Rushmere	2014	39.7	26.3	43.1	3.3	21.8	5.5		
	2012	37.2	32.9	57.1	3.9		6.1		
	2011	49.1	41.2	50.5	8.3				
	2010	68.5	41.1	37.2	21.6				
St John's	2014	36.6	25.7	37.3	4.3	23.3	9.5		
	2012	32.1	31.8	62.4	5.9				
	2011	42.9	34.7	56.1	9.3				
	2010	65.4	36.9	40.1	23.0				
St Margaret's	2014	45.6	23.4	18.5	40.8	11.1	6.2		
	2012	39.9	32.6	20.3	36.6		5.1	5.3	
	2011	53.9	37.0	21.3	35.1		6.7		
	2010	71.2	32.9	14.2	48.6		4.3		
Sprites	2014	35.7	33.6	52.3	4.1		10.1		
	2012	29.8	27.6	66.0	6.4				
	2011	39.9	37.0	57.0	6.0				
	2010	62.0	41.2	43.8	15.0				

How Ipswich's wards voted - continued

	Date	%Poll	Con	Lab	LD	UKIP	Green	Ind	Oth
Stoke Park	2014	38.4	39.3	30.1	2.2	24.8	3.6		
	2012	31.3	37.8	52.6	4.3		5.3		
	2011	39.1	41.9	47.1	4.9		6.2		
	2010	60.5	42.3	33.2	14.8		3.9		5.8
Westgate	2014	29.8	17.9	41.8	7.7	23.2	9.4		
	2012	24.3	20.3	57.7	13.7		8.2		
	2011	33.2	22.1	49.4	19.9		8.7		
	2010	51.3	28.1	41.4	30.5				
Whitehouse	2014	29.5	17.7	43.6	4.5	34.2			
	2012	20.2	27.8	61.6	10.6				
	2011	30.0	34.7	52.1	13.2				
	2010	50.3	35.3	35.4	29.2				
Whitton	2014	36.4	25.0	39.9	4.0	31.1			
	2012	29.7	38.6	55.6	5.8				
	2011	37.8	42.6	50.2	7.2				
	2010	56.8	42.1	33.6	24.3				

# LINCOLN

Labour majority - no change




28 seats	Conservative			Labour			Liberal Democrat			UKIP			Others			% Poll
	Year	Total	%	Year	Total	%	Year	Total	%	Year	Total	%	Year	Total	%	
2014																
2012																
2011																
2010																
2008																
2007																
2006																
2004																
2003																
2002																
2000																
1999																
1998																
1996																



# Results

## Abbey Lincoln

No change  
5.4% Lab to UKIP



+/- 2010 +/- 2012

<b>*West, Peter</b>	<b>Lab</b>	<b>744</b>	<b>43.2</b>	<b>+ 6.2</b>
Butler, Chris	UKIP	385	22.3	+17.0
Reid, Christopher	Con	364	21.1	- 8.6
Cullen, Heather	LD	138	8.0	-18.2
Parker, Nick	TUSC	93	5.4	+ 3.6

## Birchwood Lincoln

**Lab gain**  
1.3% Con to Lab



+/- 2010 +/- 2012

<b>Gray, Anthony</b>	<b>Lab</b>	<b>579</b>	<b>33.6</b>	<b>- 1.0</b>
Denman, David	Con	576	33.4	- 3.6
Wells, Tony	UKIP	523	30.3	+25.8
Mumby, Samuel	TUSC	47	2.7	

## Boultham Lincoln

No change  
7.4% Lab to UKIP



+/- 2010 +/- 2012

<b>*Toofany, Ralph</b>	<b>Lab</b>	<b>834</b>	<b>47.2</b>	<b>+ 3.3</b>
Smith, Jane	UKIP	445	25.2	+18.1
Gilder, Alexander	Con	363	20.5	- 8.8
Pepper, Lynn	LD	79	4.5	-15.2
Good, Nicole	TUSC	46	2.6	

## Bracebridge Lincoln

No change  
3.7% Con to Lab



+/- 2010 +/- 2012

<b>Weaver, Keith</b>	<b>Con</b>	<b>674</b>	<b>35.6</b>	<b>- 6.2</b>
Daniel, Carol	Lab	576	30.4	+ 1.1
Stonham, Barry	UKIP	551	29.1	+25.3
Gaskell, Tony	LD	92	4.9	-15.0

## Carholme Lincoln

No change  
11.9% Con to Lab



+/- 2010 +/- 2012

<b>*Lee, Karen</b>	<b>Lab</b>	<b>1,129</b>	<b>52.9</b>	<b>+15.9</b>
Melides, Vasos	Con	413	19.3	- 6.9
Wilkinson, Mike	UKIP	328	15.4	
Chapman, Natasha	LD	143	6.7	-30.1
Musialik, Jacek	Ind	80	3.7	
Shearwood, Lewis	TUSC	48	2.2	

## Castle Lincoln

No change  
3.8% Con to Lab




+/- 2010 +/- 2012

<b>*Woolley, Loraine</b>	<b>Lab</b>	<b>655</b>	<b>38.1</b>	<b>+ 0.5</b>
Esberger, Kirsty	Con	389	22.6	- 7.1
Wards, David	UKIP	382	22.2	+16.5
Dredge, Ruth	Green	152	8.8	
Atkinson, Benjamin	LD	102	5.9	-21.1
Wilkinson, Danny	TUSC	39	2.3	

## Glebe Lincoln

No change  
1.3% Con to Lab



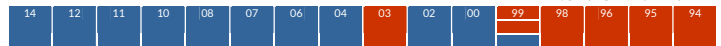
Pre-1999 ward: Minster

+/- 2010 +/- 2012

<b>*Metcalfe, Ric</b>	<b>Lab</b>	<b>569</b>	<b>36.8</b>	<b>- 3.9</b>
Wilson, Matthew	Con	402	26.0	- 6.5
Smith, Max	UKIP	368	23.8	+18.0
Haigh, Norman	Green	110	7.1	
Harding-Price, David	LD	81	5.2	-12.8
Lowe, Keri	TUSC	16	1.0	

## Hartsholme Lincoln

No change  
9.5% Con to Lab



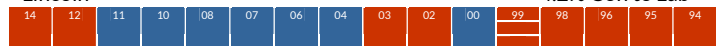
Pre-1999 ward: Tritton

+/- 2010 +/- 2012

<b>Riddick, Marika</b>	<b>Con</b>	<b>730</b>	<b>39.1</b>	<b>- 9.4</b>
Bean, Biff	Lab	632	33.8	+ 9.6
Warde, Elaine	UKIP	429	23.0	+16.5
Key, Jessica	LD	78	4.2	-16.5

## Minster Lincoln

**Lab gain**  
4.2% Con to Lab



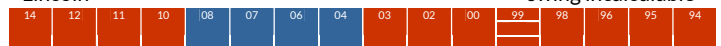
Pre-1999 ward: Longdales

+/- 2010 +/- 2012

<b>Maxwell, Liz</b>	<b>Lab</b>	<b>683</b>	<b>35.1</b>	<b>+ 0.3</b>
*Bodger, Yvonne	Con	660	34.0	- 8.0
Willan, Joseph	UKIP	405	20.8	+17.9
Wilkinson, Valerie	Green	105	5.4	
Brown, Michael	LD	72	3.7	-16.6
Hancock, Michael	TUSC	19	1.0	

## Moorland Lincoln

No change  
swing incalculable

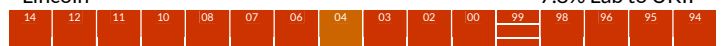


+/- 2010 +/- 2012

<b>*Ellis, Geoff</b>	<b>Lab</b>	<b>768</b>	<b>43.9</b>	
Jones, Marc	Con	505	28.8	
Simpson, James	UKIP	396	22.6	
Pepper, Ross	LD	54	3.1	
Williams, Vince	TUSC	28	1.6	

## Park Lincoln

No change  
7.8% Lab to UKIP



+/- 2010 +/- 2012

<b>*Jackson, David</b>	<b>Lab</b>	<b>561</b>	<b>43.4</b>	<b>+ 1.3</b>
Smith, Hannah	UKIP	308	23.8	+16.9
Kala, Janusz	Con	204	15.8	- 9.1
Yates, Kenneth	Green	100	7.7	
Baker, Iain	LD	62	4.8	-21.3
Zuokiene, Zivile	Ind	40	3.1	
Graham, Gavyn	TUSC	17	1.3	

# How Lincoln's wards voted

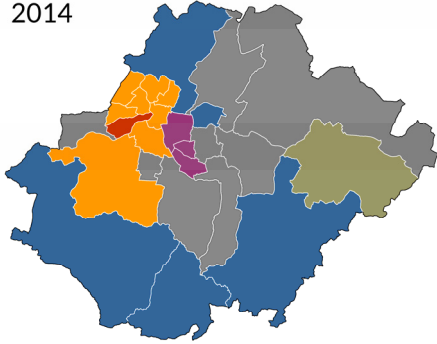
	Date	%Poll	Con	Lab	LD	UKIP	Green	Ind	Oth
Abbey	2014	24.9	21.1	43.2	8.0	22.3			5.4
	2012	23.4	24.8	57.3	9.1				8.9
	2011	31.2	28.4	48.3	10.8	6.9			5.5
	2010	55.5	29.7	37.0	26.2	5.3			1.8
Birchwood	2014	28.7	33.4	33.6		30.3			2.7
	2012	25.2	30.6	45.0	5.6	18.8			
	2011	34.2	41.9	40.8	7.2	10.1			
	2010	57.0	37.0	34.6	18.2	4.5			5.7
Boultham	2014	32.5	20.5	47.2	4.5	25.2			2.6
	2012	30.4	31.7	52.9	4.4	10.9			
	2011	39.9	30.8	54.8	6.4	6.6			1.4
	2010	62.4	29.3	43.9	19.7	7.1			
Bracebridge	2014	32.4	35.6	30.4	4.9	29.1			
	2012	30.4	40.8	41.2	4.7	10.5			2.8
	2011	40.5	49.3	40.5		10.2			
	2010	66.9	41.8	29.3	19.9	3.8			5.3
Carholme	2014	31.8	19.3	52.7	6.7	15.3		3.7	2.2
	2012	23.6	22.1	55.7	9.2	7.4			5.7
	2011	35.3	22.6	47.5	15.5	4.3	7.8		2.4
	2010	62.8	26.2	37.0	36.8				
Castle	2014	29.5	22.6	38.1	5.9	22.2	8.8		2.3
	2012	26.4	26.9	64.1	9.0				
	2011	37.2	30.8	50.7	9.0	6.7			2.7
	2010	62.5	29.7	37.6	27.0	5.7			
Glebe	2014	27.9	26.0	36.8	5.2	23.8	7.1		1.0
	2012	26.3	35.7	52.3	12.0				
	2011	35.1	38.5	43.8	8.9	5.8			3.1
	2010	56.7	35.5	40.7	18.0	5.8			
Hartsholme	2014	35.7	39.1	33.8	4.2	23.0			
	2012	27.8	45.6	30.0	6.9	17.6			
	2011	39.9	52.8	27.9	9.4	9.8			
	2010	65.9	48.5	24.2	20.7	6.5			
Minster	2014	32.6	34.0	35.1	3.7	20.8	5.4		1.0
	2012	32.3	36.4	48.4	3.8	9.2			2.2
	2011	41.0	43.7	42.5	6.1	5.2			2.4
	2010	62.3	38.0	34.8	20.3	2.9			4.1
Moorland	2014	31.0	28.8	43.9	3.1	22.6			1.6
	2012	28.3	39.3	51.9	4.0				4.8
	2011	36.7	38.6	46.7	6.8	6.1			1.8
	2010	57.5							
Park	2014	24.9	15.8	43.4	4.8	23.8	7.7	3.1	1.3
	2012	22.6	17.2	58.7	8.2	10.8			5.1
	2011	31.3	25.0	53.3	11.3	6.9			3.5
	2010	54.5	24.9	42.1	26.1	6.9			

# MAIDSTONE

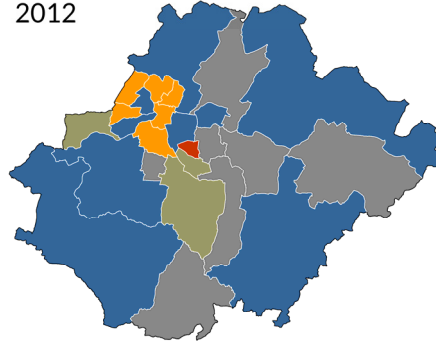
Conservatives lose to no overall control

14	12	11	10	08	07	06	04	03	02	00	99	98	96	95	94	92	91	90	88	87	86	84	83	82	80	79	78	76	73
----	----	----	----	----	----	----	----	----	----	----	----	----	----	----	----	----	----	----	----	----	----	----	----	----	----	----	----	----	----

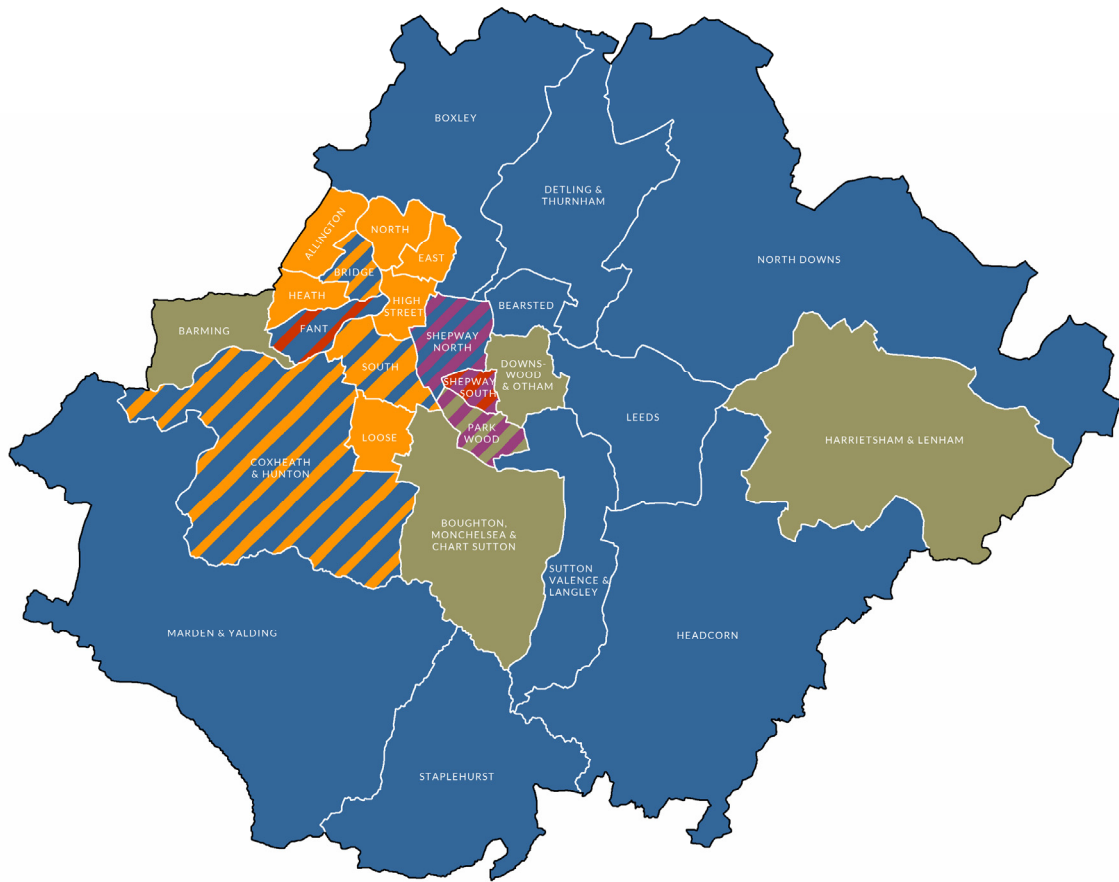
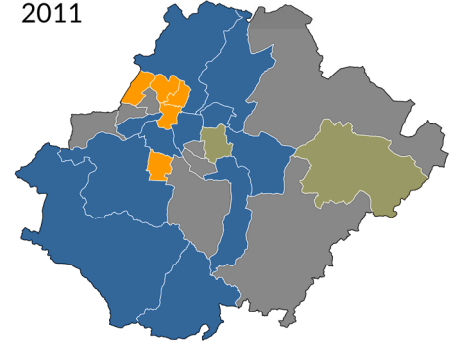
2014



2012



2011




28 seats	Conservative			Labour			Liberal Democrat			UKIP			Others			% Poll
	Year	Total	%	Year	Total	%	Year	Total	%	Year	Total	%	Year	Total	%	
2014																
2012																
2011																
2010																
2008																
2007																
2006																
2004																
2003																
2002																
2000																
1999																
1998																
1996																

# Results

## Allington

Maidstone & The Weald

No change  
swing incalculable



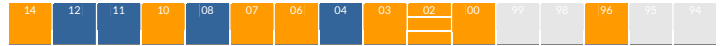
+/- 2010 +/- 2012

<b>Daley, Dan</b>	<b>LD</b>	<b>1,273</b>	<b>50.4</b>	<b>-12.9</b>	<b>- 6.2</b>
Airey, Andy	UKIP	543	21.5		
Ginley, Barry S.	Con	483	19.1	- 8.5	- 11.2
Poliszczuk, Marianna R.	Lab	168	6.7	- 0.1	- 6.4
Thompson, David M.	Green	58	2.3	0.0	

## Coxheath & Hunton

Maidstone & The Weald

No change  
4.7% LD to Con



Pre-2002 ward: Coxheath

+/- 2010 +/- 2012

<b>*Mortimer, Brian R.E.</b>	<b>LD</b>	<b>966</b>	<b>39.9</b>	<b>-18.2</b>	<b>+ 7.8</b>
Parker, Clive N.	Con	654	27.0	- 8.9	- 12.9
Woollven, Keith C.	UKIP	636	26.3	+22.4	+15.1
Randall, Stella M.	Lab	164	6.8		- 3.3

## Barming

Maidstone & The Weald




No election in 2014

## Bearsted

Faversham & Mid Kent

No change  
swing incalculable




+/- 2010 +/- 2012

<b>Cuming, Mike</b>	<b>Con</b>	<b>1,059</b>	<b>38.2</b>	<b>-12.2</b>	<b>-25.8</b>
Licence, Geoff	Ind	654	23.6		
Pettit, Sarah E.	UKIP	593	21.4		
Gibson, Jeanne M.	Lab	258	9.3	- 1.4	- 9.6
Oliver, Ciaran D.	Green	112	4.0	+ 0.1	- 5.7
Samme, Geoffrey R.	LD	97	3.5		- 3.9

## Detling & Thurnham

Faversham & Mid Kent




Pre-2002 ward: Detling

No election in 2014

## Downswood & Otham

Faversham & Mid Kent




Pre-2002 ward: Langley

No election in 2014

## East

Maidstone & The Weald

No change  
18.8% LD to UKIP



+/- 2010 +/- 2012

<b>Fissenden, Nicola J.</b>	<b>LD</b>	<b>895</b>	<b>36.1</b>	<b>-16.7</b>	<b>-17.0</b>
Kendall, Gareth A.	UKIP	643	26.0	+20.9	
Dennison, Tony	Con	599	24.2	- 8.9	- 7.0
Coates, Richard J.	Lab	200	8.1	+ 1.7	
Shalice, James E.	Green	140	5.7	+ 3.1	- 9.9

## Boughton Monchelsea & Chart Sutton

Faversham & Mid Kent




Pre-2002 ward: Boughton Monchelsea

No election in 2014

## Boxley

Faversham & Mid Kent

No change  
swing incalculable



+/- 2010 +/- 2012

<b>*Butler, Derek G.</b>	<b>Con</b>	<b>1,035</b>	<b>45.2</b>	<b>-15.0</b>	<b>-23.0</b>
Wardle, Mike	UKIP	765	33.4		
Gibson, Steve	Lab	249	10.9	- 2.4	- 10.0
Wright, Daniel	LD	131	5.7	-17.2	
Patton, Hannah M.	Green	108	4.7	+ 1.1	- 6.2

## Fant

Maidstone & The Weald

**Lab gain**  
swing incalculable



+/- 2010 +/- 2012

<b>*Harper, Paul</b>	<b>Lab</b>	<b>595</b>	<b>23.6</b>	<b>+13.8</b>	<b>- 5.1</b>
Smith, Roy D.	UKIP	542	21.5		
Jeffery, Stuart R.	Green	513	20.4	+ 8.1	- 2.7
Hogg, Roger J.	Con	451	17.9	- 16.5	- 14.0
Roach, Sam	LD	418	16.6	-27.0	+ 0.3

## Bridge

Maidstone & The Weald

No change  
0.6% LD to Con



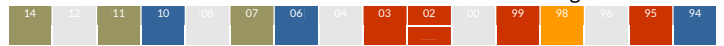
+/- 2010 +/- 2012

<b>*Pickett, David S.</b>	<b>LD</b>	<b>491</b>	<b>31.1</b>	<b>-15.1</b>	<b>- 3.1</b>
Mallison, Stuart J.	Con	421	26.7	- 13.9	- 10.5
Hill, James T.	UKIP	370	23.4		
McDowell, Sandra P.	Lab	164	10.4	+ 1.2	- 6.4
Greenan, Donna L.	Green	133	8.4	+ 4.4	- 3.4

## Harrietsham & Lenham

Faversham & Mid Kent

**UKIP gain 1**  
swing incalculable




+/- 2010 +/- 2011

<b>Sams, Janetta</b>	<b>Ind</b>	<b>979</b>	<b>45.8</b>	<b>+ 1.2</b>	
<b>Powell, Eddie</b>	<b>UKIP</b>	<b>573</b>	<b>26.8</b>		
*Barned, John R.	Con	527	24.7	- 21.7	
Michaelas, Marino A.	Con	505	23.6	- 22.8	
Williams, Mike	UKIP	479	22.4		
Harvey, Jean	Lab	129	6.0	- 3.0	
Harvey, Geoff	Lab	101	4.7	- 4.3	

## Headcorn

Faversham & Mid Kent

No change  
swing incalculable



+/- 2010 +/- 2012

Candidate	Party	2010	2012	Change	2010	2012	Change
<b>Round, Martin</b>	<b>Con</b>	<b>868</b>	<b>48.8</b>	<b>-18.5</b>	<b>-21.8</b>		
Edwards-Daem, Peter	UKIP	580	32.6				
Kemp, Penelope A.	Green	208	11.7	+ 1.5	- 17.7		
Grogan, Jim	Lab	124	7.0	- 1.6			

## Heath

Maidstone & The Weald

No change  
swing incalculable



+/- 2010 +/- 2012

Candidate	Party	2010	2012	Change	2010	2012	Change
<b>Willis, James M.</b>	<b>LD</b>	<b>650</b>	<b>43.0</b>	<b>+ 1.8</b>	<b>+ 5.6</b>		
Taylor, Colin H.	UKIP	322	21.3				
Moss, Brian	Con	307	20.3	- 18.0	- 13.2		
Chapman, Richard S.	Lab	162	10.7	- 0.2	- 8.0		
Shepherd, Irene L.	Green	69	4.6	+ 1.4	- 5.9		

## High Street

Maidstone & The Weald

No change  
22.3% LD to UKIP



+/- 2010 +/- 2012

Candidate	Party	2010	2012	Change	2010	2012	Change
<b>*English, Clive A.</b>	<b>LD</b>	<b>596</b>	<b>30.5</b>	<b>- 21.0</b>	<b>- 11.5</b>		
Hemsted, Jackie	UKIP	563	28.8	+23.5	+17.4		
Lain-Rose, Sam	Con	336	17.2	- 14.0	- 7.0		
Miller, Lawrence M.P.	Lab	249	12.7	+ 3.7	- 2.4		
Lewis, Wendy K.	Green	146	7.5	+ 4.3	+ 0.2		
Savory, David C.	Ind	64	3.3				

## Leeds

Faversham & Mid Kent



No election in 2014

## Loose

Faversham & Mid Kent



No election in 2014

## Marden & Yalding

Maidstone & The Weald

No change  
13.5% Con to LD



Pre-2002 ward: Yalding

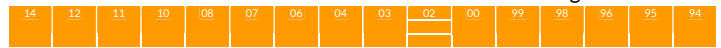
+/- 2010 +/- 2012

Candidate	Party	2010	2012	Change	2010	2012	Change
<b>Burton, David C.</b>	<b>Con</b>	<b>825</b>	<b>33.8</b>	<b>- 24.5</b>	<b>- 28.6</b>		
Fenn, Sir Nick	LD	782	32.0	+ 2.4	+21.9		
Olivares-Penrozm Ericka A.	UKIP	576	23.6				
Davis, Edith M.	Lab	158	6.5	- 1.7	- 9.8		
McDonald, Ian F.S.	Green	99	4.1	+ 0.1	- 7.1		

## North

Maidstone & The Weald

No change  
swing incalculable



+/- 2010 +/- 2012

Candidate	Party	2010	2012	Change	2010	2012	Change
<b>*Harwood, Tony P.</b>	<b>LD</b>	<b>949</b>	<b>46.5</b>	<b>- 5.6</b>	<b>- 8.1</b>		
<b>Long, Thomas D.</b>	<b>LD</b>	<b>597</b>	<b>29.3</b>	<b>- 22.8</b>	<b>- 25.3</b>		
Elliott, Charles R.	UKIP	529	25.9	+20.8	+15.8		
Tilley, Adrian B.	UKIP	479	23.5	+18.4	+13.4		
Hemsley, Michael	Con	380	18.6	- 13.6	- 4.3		
Tree, Jeff	Con	334	16.4	- 15.8	- 6.5		
Adkinson, Keith	Lab	206	10.1	+ 2.2	- 2.3		
Eagle, Derek R.	Green	199	9.8	+ 7.1			

## North Downs

Faversham & Mid Kent



Pre-2002 ward: Hollingbourne

No election in 2014

## Park Wood

Faversham & Mid Kent

UKIP gain  
swing incalculable




+/- 2010 +/- 2012

Candidate	Party	2010	2012	Change	2010	2012	Change
<b>Edwards-Daem, Christine</b>	<b>UKIP</b>	<b>396</b>	<b>35.2</b>				
Webster, Jade V.	Con	268	23.8	- 16.0	- 2.7		
Fearon, Naomi K.	Lab	209	18.6	+ 0.7	- 15.5		
Vizzard, Carol A.	Ind	148	13.1				
Choongo, Mildred	LD	54	4.8	- 31.2			
Langrick, Joan M.	Green	51	4.5				

## Shepway North

Faversham & Mid Kent

UKIP gain  
swing incalculable



Pre-2002 ward: Shepway West

+/- 2010 +/- 2012

Candidate	Party	2010	2012	Change	2010	2012	Change
<b>Ellis, Simon C.</b>	<b>UKIP</b>	<b>677</b>	<b>33.3</b>				
Sheppard, Steve	Con	557	27.4	- 17.6	- 19.1		
Taylor, Stephen	Lab	342	16.8	- 3.8	- 20.2		
Williams, David	LD	292	14.4	- 8.8			
Muggeridge, Stephen F.	Green	119	5.9	+ 2.3	- 4.6		
Butler, Gary	ED	46	2.3				

## Shepway South

Faversham & Mid Kent

UKIP gain  
swing incalculable



Pre-2002 ward: Shepway East


+/- 2010 +/- 2012

Candidate	Party	2010	2012	Change	2010	2012	Change
<b>Sargeant, Dave</b>	<b>UKIP</b>	<b>542</b>	<b>44.0</b>				
Lyons, Theresa R.M.	Lab	339	27.5	+ 0.9	- 35.9		
Garten, Patrik	Con	275	22.3	- 16.8	- 5.8		
Perkins, Douglas F.M.	LD	77	6.2	- 21.1			

## South

Maidstone & The Weald

No change  
5.0% Con to LD



+/- 2010 +/- 2012

Candidate	Party	2014	2010	2012	Change 2014-2010	Change 2014-2012
<b>*Mortimer, Derek J.</b>	<b>LD</b>	<b>1,090</b>	<b>40.6</b>	<b>- 6.4</b>	<b>- 22.7</b>	
Hogg, Abigail J.	Con	720	26.8	- 16.4	- 9.9	
Wooding, Paul K.	UKIP	629	23.4			
Coates, Patrick F.	Lab	166	6.2	- 0.4		
Hedgecock, Wendy	Green	83	3.1	- 0.1		

## Staplehurst

Maidstone & The Weald

No change  
10.0% Con to LD




+/- 2010 +/- 2011

Candidate	Party	2014	2010	2011	Change 2014-2010	Change 2014-2011
<b>Perry, John A.</b>	<b>Con</b>	<b>619</b>	<b>32.9</b>	<b>- 26.8</b>	<b>- 31.7</b>	
Watson, Paulina	LD	510	27.1	- 6.8	+14.9	
Kalmar, Jamie L.	UKIP	441	23.5			
Randall, John E.	Lab	147	7.8	- 7.6		
Butcher, Paul F.	Ind	98	5.2			
Kinrade, Robin J.	Green	65	3.5	- 2.8	- 4.4	

## Sutton Valence & Langley

Maidstone & The Weald



Pre-2002 ward: Sutton Valence

No election in 2014

# How Maidstone's wards voted

	Date	%Poll	Con	Lab	LD	UKIP	Green	Ind	Oth
Allington	2014	47.2	19.1	6.7	50.4	21.5	2.3		
	2012	36.4	30.3	13.1	56.6				
	2011	50.0	37.8	13.8	48.5				
	2010	76.6	27.6	6.8	63.3		2.3		
Barming	2014	-							
	2012	46.4	20.1					79.9	
	2011	-							
	2010	-							
Bearsted	2014	43.8	38.2	9.3	3.5	21.4	4.0	23.6	
	2012	31.5	64.0	18.9	7.4		9.7		
	2011	44.0							
	2010	76.2	50.4	10.7			3.9	35.0	
Boughton Monchelsea & Chart Sutton	2014	-							
	2012	46.6	20.5	4.2				75.4	
	2011	-							
	2010	-							
Boxley	2014	36.7	45.2	10.9	5.7	33.4	4.7		
	2012	25.7	68.2	20.9			10.9		
	2011	41.0	50.9	32.5	10.0		6.7		
	2010	66.4	60.2	13.3	22.9		3.6		
Bridge	2014	38.2	26.7	10.4	31.1	23.4	8.4		
	2012	26.3	37.2	16.8	34.2		11.8		
	2011	-							
	2010	65.0	40.6	9.2	46.2		4.0		
Coxheath & Hunton	2014	44.1	27.0	6.8	39.9	26.3			
	2012	34.3	39.9	11.1	32.1	11.2	5.7		
	2011	47.0	46.5	9.9	34.1	5.2	4.3		
	2010	73.9	35.9		58.1	3.9	2.1		
Detling & Thurnham	2014	-							
	2012	-							
	2011	45.0	59.1	13.5				27.4	
	2010	-							
Downswood & Otham	2014	-							
	2012	-							
	2011	41.0	35.6	9.6			3.1	51.7	
	2010	-							
East	2014	39.6	24.2	8.1	36.1	26.0	5.7		
	2012	30.5	31.2		53.1	15.6			
	2011	40.0							
	2010	67.6	33.1	6.4	52.8	5.1	2.6		
Fant	2014	40.0	17.9	23.6	16.6	21.5	20.4		
	2012	27.9	31.9	28.7	16.3		23.1		
	2011	38.0	29.6	22.1	26.9		21.4		
	2010	60.0	34.4	9.8	43.6		12.3		
Harrietsham & Lenham	2014	46.7							
	2012	-							
	2011	48.0	38.9	5.7				55.3	
	2010	71.2	46.4	9.0				44.6	
Headcorn	2014	46.2	48.8	7.0		32.6	11.7		
	2012	36.1	70.6				29.4		
	2011	-							
	2010	73.6	67.3	8.6	13.8	10.2			

How Maidstone's wards voted - continued

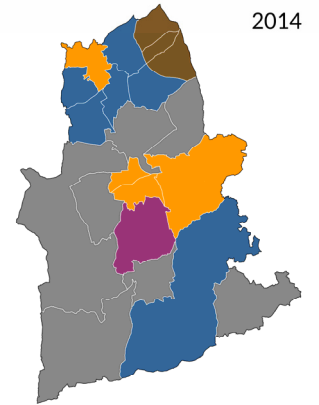
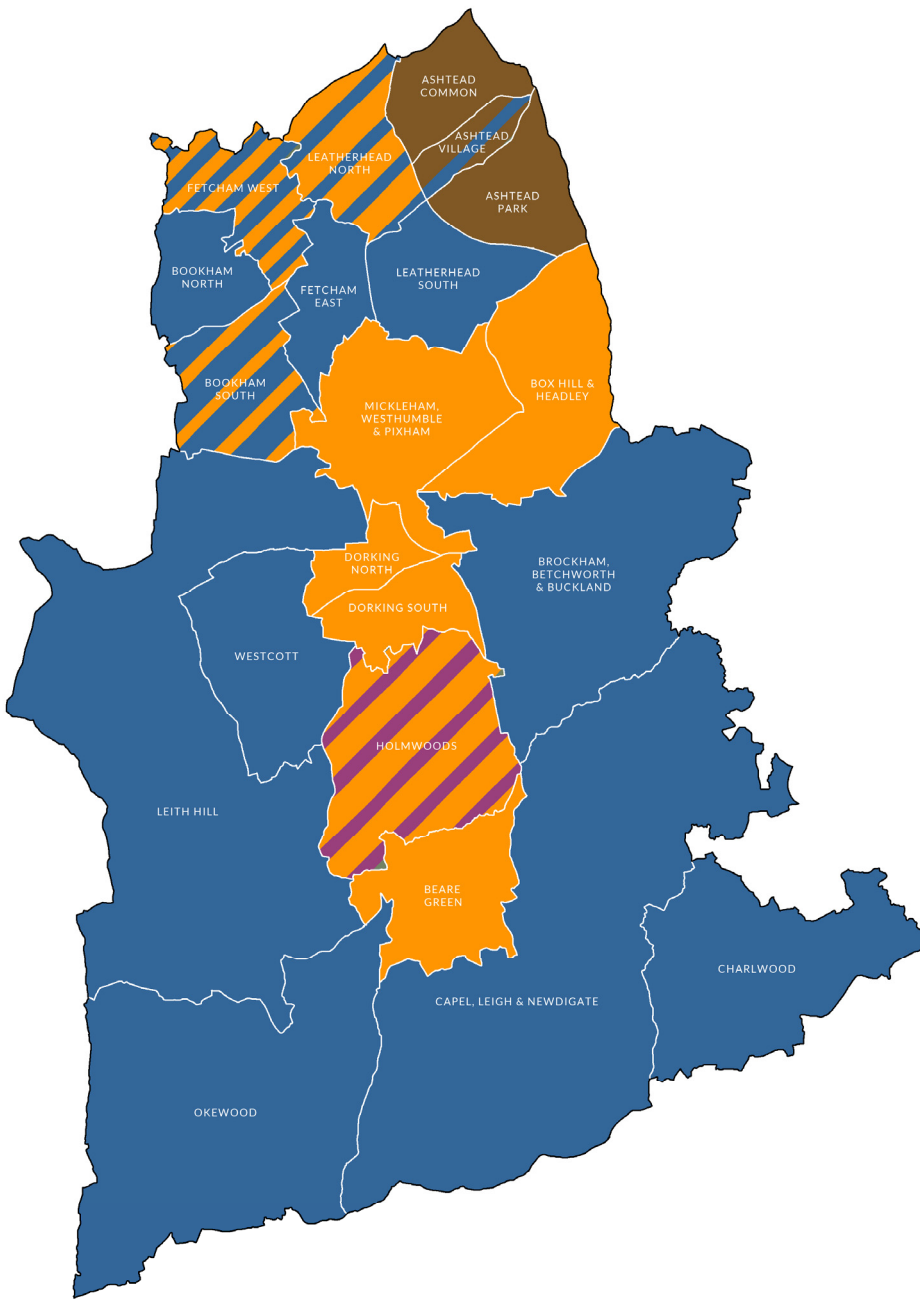
	Date	%Poll	Con	Lab	LD	UKIP	Green	Ind	Oth
Heath	2014	38.5	20.3	10.7	43.0	21.3	4.6		
	2012	26.7							
	2011	-							
	2010	65.4	38.3	10.9	41.2		3.2	6.4	
High Street	2014	30.5	17.2	12.7	30.5	28.8	7.5	3.3	
	2012	22.7	24.2	15.1	42.0	11.4	7.3		
	2011	32.3	25.9	16.2	41.4	7.9	8.6		
	2010	56.9	31.2	9.0	51.5	5.2	3.2		
Leeds	2014	-							
	2012	-							
	2011	50.0	66.3	13.7				19.9	
	2010	-							
Loose	2014	-							
	2012	-							
	2011	52.0	40.2	4.8	50.5		4.6		
	2010	-							
Marden & Yalding	2014	44.7	33.8	6.5	32.0	23.6	4.1		
	2012	30.0	62.4	16.3	10.1		11.2		
	2011	44.0	66.4	12.5	16.7		7.4		
	2010	69.2	58.3	8.2	29.6		4.0		
North	2014	36.7							
	2012	27.0	22.9	12.4	54.6	10.1			
	2011	38.0	34.4	14.5	38.3	6.7	6.2		
	2010	62.9	32.2	7.9	52.1	5.1	2.7		
North Down	2014	-							
	2012	35.9	62.5	11.9			9.3	16.3	
	2011	-							
	2010	-							
Park Wood	2014	25.4	23.8	18.6	4.8	35.2	4.5	13.1	
	2012	18.0	26.5	34.1				39.4	
	2011	-							
	2010	50.2	39.8	17.9	36.0		2.4	3.9	
Shepway North	2014	35.5	27.4	16.8	14.4	33.3	5.9		2.3
	2012	24.1	46.5	37.0			10.5		6.1
	2011	34.0	52.2	27.0	8.9		7.2		4.7
	2010	57.3	45.0	20.6	23.2		3.6	3.6	4.0
Shepway South	2014	29.4	22.3	27.5	6.2	44.0			
	2012	21.0	28.1	44.3				27.6	
	2011	-							
	2010	54.5	39.1	26.6	27.3			7.0	
South	2014	40.2	26.8	6.2	40.6	23.4	3.1		
	2012	32.1	36.7		63.3				
	2011	44.0	45.1	12.3	42.6				
	2010	70.4	43.2	6.6	47.0		3.2		
Staplehurst	2014	41.8	32.9	7.8	27.1	23.5	3.5	5.2	
	2012	-							
	2011	43.0	64.6	15.4	12.2		7.9		
	2010	72.2	59.7		33.9		6.3		
Sutton Valence & Langley	2014	-							
	2012	-							
	2011	49.0	73.3	15.6	11.2				
	2010	-							



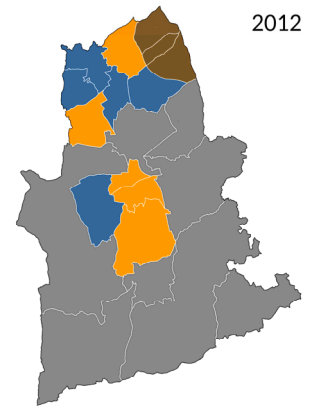
# MOLE VALLEY

No overall control - no change

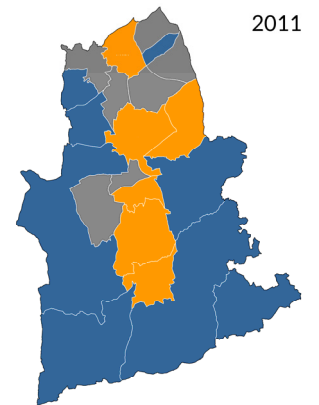
14	12	11	10	08	07	06	04	03	02	00	99	98	96	95	94	92	91	90	88	87	86	84	83	82	80	79	78	76	73
----	----	----	----	----	----	----	----	----	----	----	----	----	----	----	----	----	----	----	----	----	----	----	----	----	----	----	----	----	----



2014



2012




2011

28 seats	Conservative			Labour			Liberal Democrat			UKIP			Others			% Poll
	Year	Total	%	Year	Total	%	Year	Total	%	Year	Total	%	Year	Total	%	
2014																
2012																
2011																
2010																
2008																
2007																
2006																
2004																
2003																
2002																
2000																
1999																
1998																
1996																


# Results

## Ashted Common



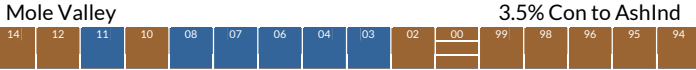
		AshInd	829	55.7	- 3.0	- 10.9
*Northcott, John						
Ross, Amanda	Con	434	29.1	- 6.6	+ 0.5	
Haynes, Tony	UKIP	161	10.8	+ 5.2		
Daniels, Dennis	LD	65	4.4		- 0.4	

## Ashted Park



		AshInd	738	45.3	- 3.0	- 26.1
*Stanyard, Peter						
Morton, James	Con	637	39.1	- 3.7	+14.2	
Hall, Timothy	UKIP	161	9.9	+ 5.9		
Gilchrist, Susan	Lab	95	5.8	+ 0.9	+ 2.1	

## Ashted Village



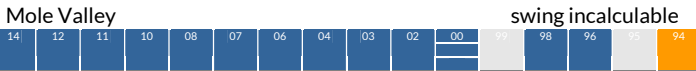
		Ash Ind	1,063	49.6	- 0.6	- 5.1
*Ling, Simon						
Wood, Caroline	Con	760	35.5	- 7.6	- 3.1	
Cox, Geoff	UKIP	201	9.4			
Scott, Clive	Lab	118	5.5	- 1.2	- 1.2	

## Beare Green



No election in 2014

## Bookham North




		Con	1,148	52.0	- 5.1	- 7.0
*Botting, Lucy						
Moody, Terence	UKIP	466	21.1			
Hartwell, Amanda	LD	398	18.0	-24.9	- 9.9	
James, Ann	Green	196	8.9			

## Bookham South



		Con	1,033	47.3	+ 1.9	+ 6.8
*Patel, Jatin						
Regan, Mark	LD	713	32.6	-19.2	-13.9	
Walker, Donna	UKIP	440	20.1	+15.2	+ 7.1	

## Box Hill & Headley



No election in 2014

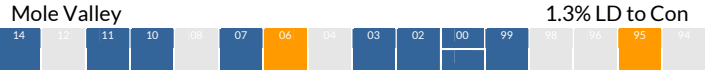
## Brockham, Betchworth & Buckland



Pre-2002 ward: Brockham

		LD	868	51.0	- 0.8
*Potter, Paul					
Woodruffe, Suzanne	Con	565	33.2	- 8.6	
Bowling, Tim	UKIP	270	15.9	+ 9.5	


## Capel, Leigh & Newdigate



Pre-2002 ward: Rural South

		Con	676	41.6	- 6.0
*Huggins, Mary					
Murdoch, Iain	LD	532	32.7	- 8.5	
Bignell, Lesley	UKIP	319	19.6	+13.1	
Hamlin, Jacqui	Green	99	6.1	+ 1.6	

## Charlwood



No election in 2014


## Dorking North



Pre-2002 ward: Dorking North West

		LD	675	43.1	- 16.9	- 10.9
*Draper, David						
Jones, Roger	Con	418	26.7	0.0	- 1.2	
Fewester, Jacquetta	Green	212	13.5	+ 8.3		
Afonso, Apolinario	UKIP	176	11.2	+ 6.4	+ 0.6	
Davis, Keith	Lab	84	5.4	+ 2.1	- 8.1	

## Dorking South



Pre-2002 ward: Dorking South East

		LD	1,063	44.2	- 14.9	- 6.5
*Cooksey, Margaret						
Sharpe, Lucinda	Con	638	26.5	- 3.6	- 1.4	
Musgrove, Lindsay	UKIP	295	12.3	+ 7.2	+ 3.3	
Crook, Chris	Green	232	9.6	+ 4.0		
Pemberton, Frank	Lab	179	7.4		- 5.0	

## Fetcham East

Mole Valley

No change  
0.4% Con to LD




+/- 2010 +/- 2012

<b>Reed, Sarah</b>	<b>Con</b>	<b>732</b>	<b>53.4</b>	<b>- 8.0</b>	<b>- 6.2</b>
Baker, Janet	LD	323	23.6	- 7.3	+ 1.8
Heelas, Mike	UKIP	316	23.0	+15.3	+ 4.4

## Fetcham West

Mole Valley

No change  
1.9% Con to LD



+/- 2010 +/- 2012

<b>*Haque, Raj</b>	<b>LD</b>	<b>875</b>	<b>51.1</b>	<b>- 4.8</b>	<b>+ 3.4</b>
Waddell, Mark	Con	608	35.5	- 8.6	- 16.2
Cane, Bob	UKIP	228	13.3		

## Holmwoods

Mole Valley

UKIP gain  
20.5% LD to UKIP



Pre-2002 ward: North Holmwood

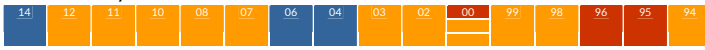
+/- 2010 +/- 2012

<b>Musgrove, Stephen</b>	<b>UKIP</b>	<b>608</b>	<b>31.6</b>	<b>+22.0</b>	<b>+13.8</b>
Baird, James	Con	551	28.7	- 7.6	+ 1.0
Russell, Paul	LD	504	26.2	- 19.0	- 18.8
Ward, Malcolm	Lab	133	6.9	- 2.0	- 2.6
Zie, Jeff	Green	127	6.6		

## Leatherhead North

Mole Valley

Con gain  
0.3% LD to Con




+/- 2010 +/- 2012

<b>Jones, Howard</b>	<b>Con</b>	<b>525</b>	<b>29.1</b>	<b>- 7.4</b>	<b>- 3.6</b>
Lloyd, Christopher	LD	519	28.8	- 8.0	- 6.6
Daniels, Adrian	UKIP	512	28.4	+20.3	+14.3
Stears, Arran	Lab	248	13.7	+ 2.1	- 4.1

## Leatherhead South

Mole Valley

No change  
swing incalculable



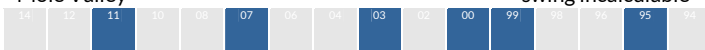
+/- 2010 +/- 2012

<b>Ashton, Tim</b>	<b>Con</b>	<b>789</b>	<b>54.0</b>	<b>+ 0.4</b>	<b>- 2.2</b>
Hodge, Sue	LD	327	22.4	- 17.0	- 6.5
Payne, David	UKIP	255	17.4	+10.4	- 2.4
Hayball, John	Ind	91	6.2		

## Leith Hill

Mole Valley


No change  
swing incalculable



No election in 2014

## Mickleham, Westhumble & Pixham

Mole Valley

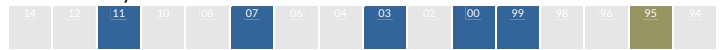


No election in 2014

## Okewood

Mole Valley


No election in 2014



## Westcott

Mole Valley

No change  
swing incalculable



No election in 2014

# How Mole Valley's wards voted

	Date	%Poll	Con	Lab	LD	UKIP	Green	Res	Oth
Ashted Common	2014	46.5	29.1		4.4	10.8		55.7	
	2012	43.3	28.6		4.8			66.6	
	2011	57.2	51.1	6.2				39.8	2.8
	2010	76.8	35.7			5.6		58.7	
Ashted Park	2014	46.4	39.1	5.8		9.9		45.2	
	2012	41.0	24.9	3.7				71.4	
	2011	-							
	2010	75.7	42.8	4.9		4.0		42.8	
Ashted Village	2014	46.0	35.5	5.5		9.4		49.6	
	2012	40.0	38.6	6.7				54.7	
	2011	-							
	2010	77.4	43.1	6.7				50.2	
Beare Green	2014	-							
	2012	-							
	2011	53.8	34.4	7.1	49.1	9.3			
	2010	-							
Bookham North	2014	48.0	52.0		18.0	21.1	8.9		
	2012	42.5	59.0		27.9	13.0			
	2011	57.8	61.6		38.4				
	2010	77.1	57.1		42.9				
Bookham South	2014	48.4	47.3		32.6	20.1			
	2012	48.9	40.5		46.5	13.0			
	2011	59.5	46.9		44.6	8.5			
	2010	79.0	45.4		49.7	4.9			
Box Hill & Headley	2014	-							
	2012	-							
	2011	56.2	44.5		46.3	9.2			
	2010	-							
Brockham, Betchworth & Buckland	2014	-							
	2012	-							
	2011	56.8	52.2		40.3	7.5			
	2010	78.3	41.8		51.8	6.4			
Capel, Leigh & Newdigate	2014	47.2	41.8		32.9	19.7	5.6		
	2012	-							
	2011	51.3	56.6		24.5	10.8	8.1		
	2010	75.5	47.6		41.2	6.7	4.5		
Charlwood	2014	-							
	2012	-							
	2011	41.9	68.6		18.8	12.5			
	2010	-							
Dorking North	2014	48.2	26.7	5.4	43.1	11.2	13.5		
	2012	39.8	21.9	13.5	54.0	10.6			
	2011	-							
	2010	75.6	26.7	3.3	60.0	4.8	5.2		
Dorking South	2014	42.7	26.5	7.4	44.2	12.3	9.6		
	2012	37.4	27.9	12.4	50.7	9.0			
	2011	51.8	29.9	11.0	54.0	5.1			
	2010	72.5	30.1		59.1	5.2	5.6		

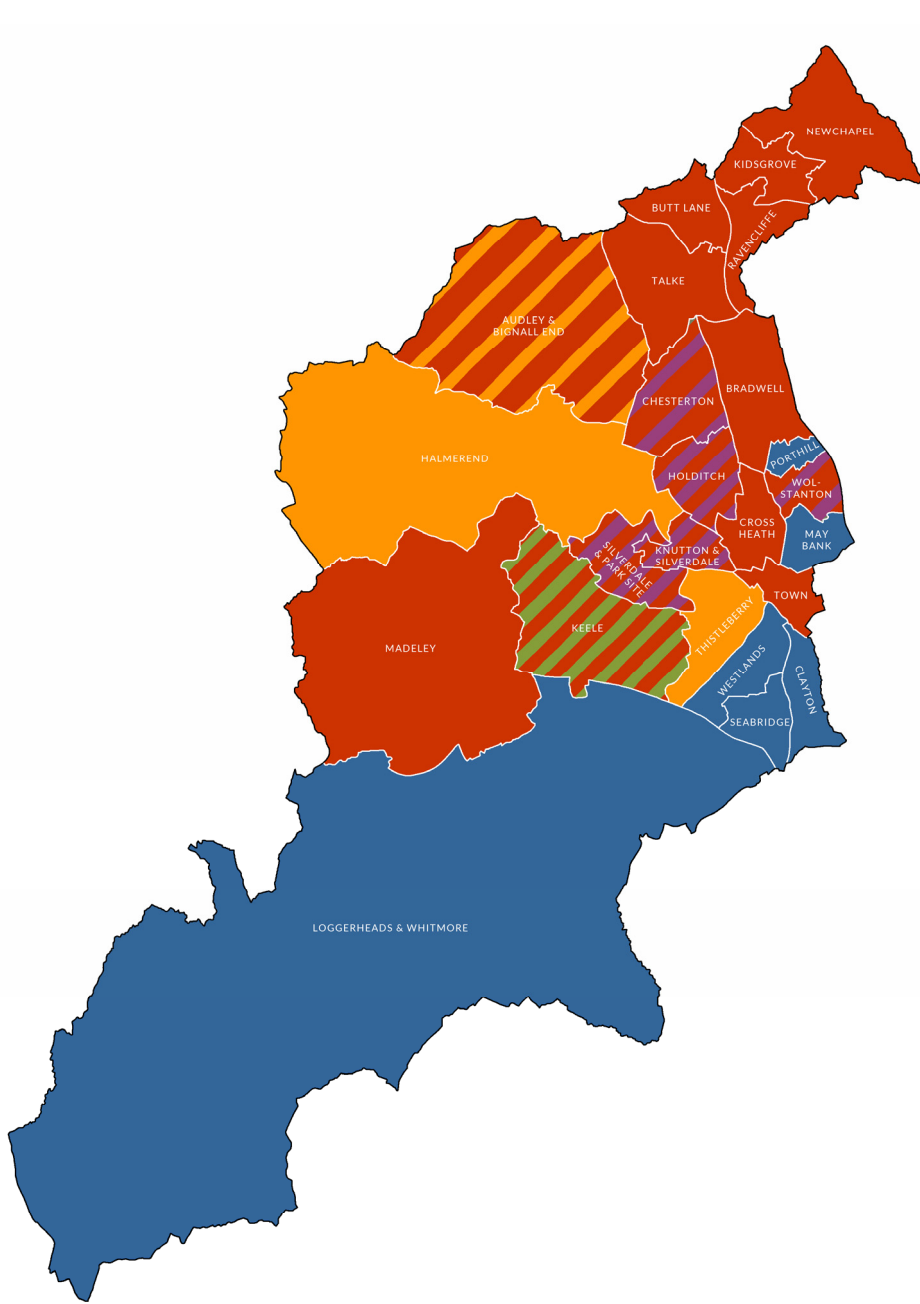
How Mole Valley's wards voted - continued

	Date	%Poll	Con	Lab	LD	UKIP	Green	Res	Oth
Fetcham East	2014	44.4	53.4		23.6	23.0			
	2012	37.7	59.6		21.8	18.6			
	2011	-							
	2010	76.5	61.4		30.9	7.7			
Fetcham West	2014	54.1	35.5		51.1	13.3			
	2012	49.2	51.7		48.3				
	2011	-							
	2010	81.7	44.1		55.9				
Holmwoods	2014	38.6	28.7	6.9	26.2	31.6	6.6		
	2012	33.2	27.7	9.5	45.0	17.8			
	2011	42.9	35.9	10.9	41.7	11.5			
	2010	68.1	36.3	8.9	45.2	9.6			
Leatherhead North	2014	34.8	29.1	13.7	28.8	28.4			
	2012	29.5	32.7	17.8	35.4	14.1			
	2011	39.1	33.9	14.1	41.5	10.6			
	2010	60.4	36.5	11.6	36.8	6.1			9.0
Leatherhead South	2014	41.2	54.0		22.4	17.4		6.2	
	2012	36.1	56.2		24.2	19.6			
	2011	-							
	2010	72.7	53.6		39.4	7.0			
Leith Hill	2014	-							
	2012	-							
	2011	63.9	52.8		47.2				
	2010	-							
Mickleham, Westhumble & Pixham	2014	-							
	2012	-							
	2011	61.7	41.6		51.4	6.9			
	2010	-							
Okewood	2014	-							
	2012	-							
	2011	55.1	49.1		10.5	13.4			27.0
	2010	-							
Westcott	2014	-							
	2012	56.7	47.4	4.0	28.9	19.8			
	2011	-							
	2010	-							

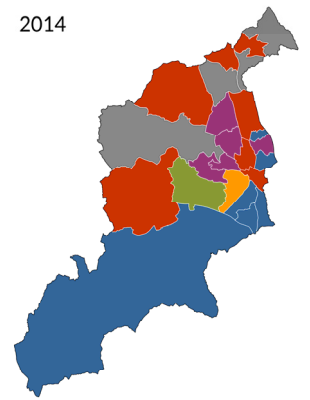
# NEWCASTLE-UNDER-LYME

Labour majority - no change

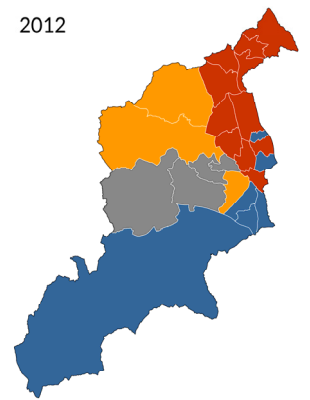
14	12	11	10	08	07	06	04	03	02	00	99	98	96	95	94	92	91	90	88	87	86	84	83	82	80	79	78	76	73
----	----	----	----	----	----	----	----	----	----	----	----	----	----	----	----	----	----	----	----	----	----	----	----	----	----	----	----	----	----



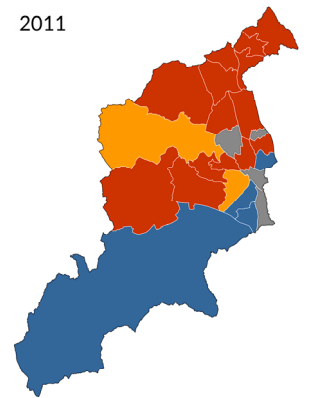
2014



2012



2011



28 seats	Conservative			Labour			Liberal Democrat			UKIP			Others			% Poll
	Year	Total	%	Year	Total	%	Year	Total	%	Year	Total	%	Year	Total	%	
2014																
2012																
2011																
2010																
2008																
2007																
2006																
2004																
2003																
2002																
2000																
1999																
1998																
1996																

# Results

## Audley & Bignall End

Newcastle-Under-Lyme

13.1% LD to Lab

Lab gain



+/- 2010 +/- 2012

<b>Proctor, Bert</b>	<b>Lab</b>	<b>658</b>	<b>37.6</b>	<b>+11.4</b>	<b>- 3.0</b>
*Cornes, Dylis	LD	460	26.3	- 14.7	- 21.2
Lucking, Thomas	UKIP	419	23.9	+14.9	
Frankish, Avril	Con	160	9.1	- 14.7	- 2.8
Blondel, Mani	Green	53	3.0		

## Bradwell

Newcastle-Under-Lyme

No change swing incalculable




+/- 2010 +/- 2012

<b>*Hambleton, Trevor</b>	<b>Lab</b>	<b>720</b>	<b>49.5</b>	<b>+ 2.5</b>	<b>- 18.3</b>
Boughey, Mick	UKIP	527	36.2		
Johnson, Alexander	Con	208	14.3	- 18.3	- 13.0

## Butt Lane

Newcastle-Under-Lyme

No change 0.8% UKIP to Lab



+/- 2010 +/- 2012


<b>*Robinson, Kyle</b>	<b>Lab</b>	<b>834</b>	<b>54.9</b>	<b>+16.9</b>	<b>- 5.6</b>
Wright, Alexander	UKIP	456	30.0	+15.3	
Banner, Matthew	Con	160	10.5	- 9.1	- 1.0
Griffiths, Lynda	LD	43	2.8	- 24.8	- 25.2
Thomas, Gareth	Green	26	1.7		

## Chesterton

Newcastle-Under-Lyme

11.8% Lab to UKIP

UKIP gain



+/- 2010 +/- 2012

<b>Harper, David</b>	<b>UKIP</b>	<b>584</b>	<b>39.9</b>	<b>+24.0</b>	
Snell, Gareth	Lab	530	36.2	+ 0.4	- 32.5
Murray, Matthew	Con	199	13.6	- 11.7	- 5.1
Richards, Dennis	LD	81	5.5	- 17.5	- 7.1
Joyce, Julianne	Green	69	4.7		

## Clayton

Newcastle-Under-Lyme

No change 2.4% Con to Lab



+/- 2010 +/- 2012

<b>*Sweeney, Stephen</b>	<b>Con</b>	<b>505</b>	<b>39.3</b>	<b>- 1.7</b>	<b>- 10.0</b>
Shenton, Michael	Lab	427	33.2	+ 3.1	- 8.2
Coventry, Michael	UKIP	353	27.5	+16.1	

## Cross Heath

Newcastle-Under-Lyme

No change 6.4% Lab to UKIP




+/- 2010 +/- 2012

<b>*Williams, Gill</b>	<b>Lab</b>	<b>713</b>	<b>50.0</b>	<b>+ 4.3</b>	<b>- 7.1</b>
Nixon, David	UKIP	541	37.9	+17.0	+ 8.5
Gilmore, Rita	Con	172	12.1	- 5.9	+ 3.1

## Halmerend

Newcastle-Under-Lyme

No election in 2014



## Holditch

Newcastle-Under-Lyme

13.2% Lab to UKIP

UKIP gain



+/- 2010 +/- 2012

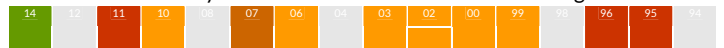
<b>Owen, Kenneth</b>	<b>UKIP</b>	<b>393</b>	<b>50.6</b>	<b>+24.5</b>	<b>+23.6</b>
*Clarke, Mick	Lab	329	42.3	- 1.8	- 21.8
Adcock, Rupert	Con	55	7.1	- 7.8	+ 2.9

## Keele

Newcastle-Under-Lyme

swing incalculable

Green gain




+/- 2010 +/- 2011

<b>Naylon, Wenslie</b>	<b>Green</b>	<b>336</b>	<b>40.0</b>		
Johnson, Helen	Lab	265	31.5	- 2.1	- 21.3
*Studd, Robin	LD	115	13.7	- 34.5	- 15.2
Gibbs, Carly	Con	83	9.9	- 7.0	
Farrow, Neil	UKIP	41	4.9		+ 1.0

## Kidsgrove

Stoke on Trent North

No change 16.2% Lab to UKIP



+/- 2010 +/- 2012

<b>Turner, Terry</b>	<b>Lab</b>	<b>692</b>	<b>46.7</b>	<b>- 13.1</b>	<b>- 19.6</b>
Frost, Bernie	UKIP	492	33.2	+19.3	
Lovell, Graham	Con	166	11.2	- 10.4	- 1.4
Ikin, Jamie	LD	89	6.0	- 25.0	- 6.1
Carter, Becky	TUSC	44	3.0		- 6.0

## Knutton & Silverdale

Newcastle-Under-Lyme

15.9% Lab to UKIP

UKIP gain




+/- 2010 +/- 2011

<b>Huckfield, Derrick</b>	<b>UKIP</b>	<b>507</b>	<b>51.7</b>	<b>+27.9</b>	<b>+10.2</b>
Golding, Llin	Lab	377	38.5	- 3.8	- 6.1
Gilmore, Ian	Con	63	6.4	- 11.4	- 3.0
Pohanka, Ulrich	Green	23	2.3		
Williams, Jack	TUSC	10	1.0		

## Loggerheads & Whitmore

Stone

No change 15.4% Con to UKIP



Pre-2002 ward: Loggerheads

+/- 2010 +/- 2012

<b>Northcott, Paul</b>	<b>Con</b>	<b>1,240</b>	<b>55.3</b>	<b>- 9.9</b>	<b>- 10.5</b>
Evans, Edward	UKIP	681	30.4	+20.8	+19.1
Lee, David	Lab	321	14.3		- 0.4

## Madeley

Newcastle-Under-Lyme

swing incalculable

Lab gain




+/- 2010 +/- 2011

<b>*Welsh, Billy</b>	<b>Lab</b>	<b>551</b>	<b>44.3</b>	<b>+20.8</b>	<b>+10.0</b>
Colclough, James	UKIP	310	24.9	+18.6	+16.9
Davies, Andrew	Con	286	23.0	- 9.3	- 8.6
Pearson, Eileen	Green	97	7.8		

## May Bank

Newcastle-Under-Lyme

No change  
9.8% Lab to Con



+/- 2010 +/- 2012

<b>Tagg, John</b>	<b>Con</b>	<b>990</b>	<b>55.1</b>	<b>+15.3</b>	<b>+ 4.0</b>
Hughes, Paul	Lab	452	25.2	- 4.3	- 6.4
Page, Dean	UKIP	295	16.4	+ 7.6	+ 4.1
Maciver, Don	LD	59	3.3	-18.5	- 1.6

## Newchapel

Newcastle-Under-Lyme

No election in 2014



## Porthill

Newcastle-Under-Lyme

No change  
0.6% Con to Lab




+/- 2010 +/- 2012

<b>*Cooper, Julie</b>	<b>Con</b>	<b>386</b>	<b>36.7</b>	<b>- 1.0</b>	<b>- 6.3</b>
Mazzocchi-Jones, David	Lab	343	32.6	+ 0.1	- 5.4
Bowers, Donald	UKIP	264	25.1	+14.5	+ 9.6
Kilgallon, Sophie	Green	58	5.5		

## Ravenscliffe

Newcastle-Under-Lyme


No election in 2014



## Seabridge

Newcastle-Under-Lyme

No change  
7.8% Con to UKIP




+/- 2010 +/- 2012

<b>*Fear, Andrew</b>	<b>Con</b>	<b>653</b>	<b>45.3</b>	<b>+ 1.9</b>	<b>- 8.9</b>
Wilde, Andy	UKIP	374	25.9	+17.5	
Walker, Danny	Lab	331	22.9	- 6.0	- 13.6
Dobson, Andrew	Green	85	5.9		

## Silverdale & Park Site

Newcastle-Under-Lyme

UKIP gain  
9.1% Lab to UKIP



Pre-2002 ward: Silverdale


+/- 2010 +/- 2011

<b>Braithwaite, Eileen</b>	<b>UKIP</b>	<b>477</b>	<b>45.8</b>	<b>+18.0</b>	<b>+ 3.3</b>
Sutcliffe, Antony	Lab	385	37.0	- 0.2	- 11.4
Vernon, James	Con	122	11.7	- 7.8	+ 0.7
Blake, George	Green	36	3.5		
Steele, Richard	TUSC	21	2.0		

## Talke

Newcastle-Under-Lyme


No election in 2014



## Thistleberry

Newcastle-Under-Lyme

No change  
6.7% Con to LD



+/- 2010 +/- 2012

<b>*Walklate, June</b>	<b>LD</b>	<b>667</b>	<b>37.3</b>	<b>+ 0.3</b>	<b>- 6.7</b>
Wing, Lucinda	Con	363	20.3	- 13.1	+ 3.4
Arnold, Dominic	UKIP	341	19.1	+10.3	+10.3
Matthews, Jim	Lab	339	19.0	- 1.8	- 2.3
Lunn-Parsons, Mike	Green	78	4.4		

## Town

Newcastle-Under-Lyme

Lab gain 2  
swing incalculable




+/- 2010 +/- 2012

<b>*Shenton, Elizabeth</b>	<b>Lab</b>	<b>452</b>	<b>45.9</b>	<b>+15.2</b>	<b>- 3.2</b>
<b>Wallace, Robert</b>	<b>Lab</b>	<b>388</b>	<b>37.0</b>	<b>+ 6.3</b>	<b>-12.1</b>
Keeling, Andrew	UKIP	261	24.9	+15.9	+15.6
Keeling, Rebecca	UKIP	252	24.0	+15.0	+14.7
Jellyman, Pam	Con	173	16.5	- 5.7	+ 2.0
Jones, Hilary	LD	144	13.7	-24.3	-13.5
Reddish, Carol	LD	125	11.9	-26.1	-15.3
Whittet, Neil	Con	115	11.0	-11.0	- 3.5
Raftery, Kevin	Ind	94	9.0		

## Westlands

Newcastle-Under-Lyme

No change  
swing incalculable




+/- 2010 +/- 2012

<b>*Heesom, Gill</b>	<b>Con</b>	<b>920</b>	<b>53.1</b>	<b>+ 7.4</b>	<b>- 6.9</b>
Wilde, Bernadett	UKIP	326	18.8	+ 8.8	
Brown, David	Lab	323	18.6	+ 1.0	- 10.8
Mitchell, Katharine	LD	99	5.7	-19.0	- 4.8
Pearson, Gordon	Green	66	3.8		

## Wolstanton

Newcastle-Under-Lyme

UKIP gain  
10.6% Lab to UKIP



+/- 2010 +/- 2012

<b>Woolley, David</b>	<b>UKIP</b>	<b>465</b>	<b>36.0</b>	<b>+19.5</b>	<b>+15.5</b>
*Olszewski, Mark	Lab	446	34.5	- 1.6	- 6.4
Johnson, Trevor	Con	248	19.2	- 9.4	- 6.8
Adam, Anne	Green	74	5.7		
Dugdale, David	LD	47	3.6	-15.3	- 5.9
Wheeler, Steve	TUSC	12	0.9		



# How Newcastle-Under-Lyme's wards voted

	Date	%Poll	Con	Lab	LD	UKIP	Green	Ind	Oth
Audley & Bignall End	2014	37.8	9.1	37.6	26.3	23.9	3.0		
	2012	32.1	11.9	40.6	47.5				
	2011	38.8	12.6	41.2	36.9	9.2			
	2010	67.1	23.8	26.2	41.0	9.0			
Bradwell	2014	29.5	14.3	49.5		36.2			
	2012	29.1	27.3	67.8	4.9				
	2011	38.1	23.8	51.2	4.6	20.3			
	2010	62.1	32.6	47.0	20.4				
Butt Lane	2014	34.4	10.5	54.9	2.8	30.0	1.7		
	2012	25.5	11.5	60.5	28.0				
	2011	31.4	11.3	43.0	25.6	20.0			
	2010	57.2	19.6	38.0	27.6	14.7			
Chesterton	2014	27.1	13.6	36.2	5.5	39.9	4.7		
	2012	21.1	18.7	68.7	12.6				
	2011	28.0	20.1	50.2	10.8	19.0			
	2010	54.4	25.3	35.8	23.0	15.9			
Clayton	2014	37.5	39.3	33.2		27.5			
	2012	30.4	49.3	41.4	9.3				
	2011	-							
	2010	67.0	41.0	30.1	17.5	11.4			
Cross Heath	2014	31.9	12.1	50.0		37.9			
	2012	28.8	9.0	57.1	4.5	29.4			
	2011	36.6	11.3	51.3	6.4	31.0			
	2010	58.6	18.0	45.7	15.4	20.9			
Halmerend	2014	-							
	2012	34.4	15.5	38.7	46.8				
	2011	44.0	18.9	30.5	43.1	7.5			
	2010	-							
Holditch	2014	21.5	7.1	42.3		50.6			
	2012	21.0	4.2	64.1	4.8	27.0			
	2011	-							
	2010	51.7	14.9	44.1	14.8	26.1			
Keele	2014	24.6	9.9	31.5	13.7	4.9	40.0		
	2012	-							
	2011	23.6	14.4	52.8	28.9	3.9			
	2010	46.7	16.9	31.9	48.2	2.9			
Kidsgrove	2014	28.4	11.2	46.7	6.0	33.2			3.0
	2012	22.9	12.6	66.3	12.1	9.0			
	2011	31.6	13.9	47.5	16.3	22.3			
	2010	60.6	21.6	33.6	31.0	13.9			
Knutton & Silverdale	2014	30.3	6.4	38.5		51.7	2.3		1.0
	2012	-							
	2011	30.6	9.4	44.6	4.4	41.5			
	2010	53.9	17.8	42.3	16.1	23.8			
Loggerheads & Whitmore	2014	39.6	55.3	14.3		30.4			
	2012	*	unopp						
	2011	45.4	65.8	14.7	8.3	11.3			
	2010	72.2	65.2		25.2	9.6			

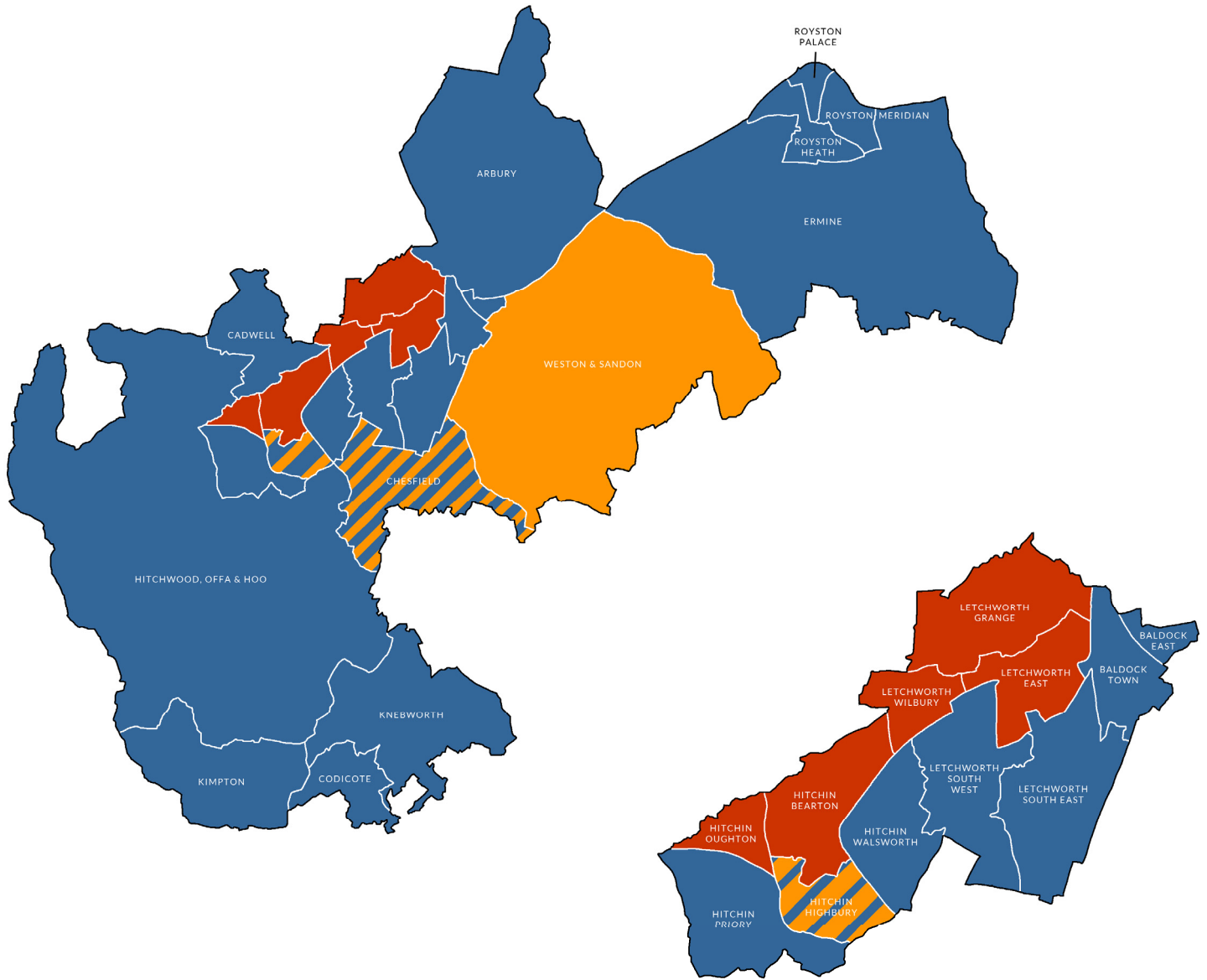
How Newcastle-Under-Lyme's wards voted - continued

	Date	%Poll	Con	Lab	LD	UKIP	Green	Ind	Oth
Madeley	2014	35.3	23.0	44.3		24.9	7.8		
	2012	-							
	2011	41.2	31.6	34.3	26.0	8.0			
	2010	68.1	32.3	23.5	37.9	6.3			
May Bank	2014	36.3	55.1	25.2	3.3	16.4			
	2012	33.8	51.1	31.6	4.9	12.3			
	2011	42.5	66.5	24.2	3.9	5.5			
	2010	68.6	39.8	29.5	21.8	8.8			
Newchapel	2014	-							
	2012	26.3	34.1	53.1	7.4			5.4	
	2011	34.0	27.3	32.7	6.5	15.4		18.1	
	2010	-							
Porthill	2014	32.3	36.7	32.6		25.1	5.5		
	2012	30.2	43.0	38.0	3.5	15.5			
	2011	-							
	2010	64.2	37.7	32.5	19.2	10.6			
Ravenscliffe	2014	-							
	2012	26.7	21.5	50.2		28.3			
	2011	32.8	26.5	39.9	11.2	22.5			
	2010	-							
Seabridge	2014	31.3	45.3	22.9		25.9	5.9		
	2012	26.4	54.2	36.5	9.3				
	2011	26.0	45.7	40.8	4.3	9.2			
	2010	67.1	43.4	28.9	19.2	8.4			
Silverdale & Park Site	2014	32.9	11.7	37.0		45.8	3.5		2.0
	2012	-							
	2011	37.0	11.0	46.4		42.5			
	2010	59.6	19.5	37.2	15.5	27.8			
Talke	2014	-							
	2012	26.6	15.0	53.8	31.2				
	2011	37.3	11.0	38.0	25.4	25.7			
	2010	-							
Thistleberry	2014	37.0	20.3	19.0	37.3	19.1	4.4		
	2012	36.1	16.9	21.3	44.0	8.8		8.9	
	2011	43.0	26.0	28.2	37.6	8.2			
	2010	68.9	33.4	20.8	37.0	8.8			
Town	2014	30.2	13.7	40.0	12.8	24.5		9.0	
	2012	24.1	14.5	49.1	27.2	9.3			
	2011	-							
	2010	55.9	22.2	30.7	38.0	9.0			
Westlands	2014	37.3	53.1	18.6	5.7	18.8	3.8		
	2012	34.5	60.0	29.4	10.5				
	2011	49.1	47.9	34.9	7.3	10.0			
	2010	73.1	45.7	19.6	24.7	10.0			
Wolstanton	2014	27.7	19.2	34.5	3.6	36.0	5.7		0.9
	2012	30.3	26.0	40.9	9.5	20.5			3.1
	2011	35.3	21.7	37.7	14.9	25.6			
	2010	64.2	28.6	36.1	18.9	16.5			

# NORTH HERTFORDSHIRE

Conservative majority - no change

14	12	11	10	08	07	06	04	03	02	00	99	98	96	95	94	92	91	90	88	87	86	84	83	82	80	79	78	76	73
----	----	----	----	----	----	----	----	----	----	----	----	----	----	----	----	----	----	----	----	----	----	----	----	----	----	----	----	----	----




28 seats	Conservative			Labour			Liberal Democrat			UKIP			Others			% Poll
	Year	Total	%	Year	Total	%	Year	Total	%	Year	Total	%	Year	Total	%	
2014																
2012																
2011																
2010																
2008																
2007																
2006																
2004																
2003																
2002																
2000																
1999																
1998																
1996																

# Results

## Arbury


North Hertfordshire



No election in 2014

## Baldock East


North Hertfordshire



No election in 2014

## Baldock Town

North Hertfordshire




Pre-1999 ward: Baldock

				+/- 2010	+/- 2012
<b>McNally, Jim</b>	<b>Con</b>	<b>927</b>	<b>45.6</b>	<b>- 8.7</b>	<b>- 9.5</b>
Robbins, Peter	UKIP	445	21.9		
Burgin, Rachel D.	Lab	349	17.2	+ 2.1	- 3.3
Tapping, Arwen J.	Green	173	8.5	+ 4.7	- 6.2
Kirkland, Marilyn R.	LD	138	6.8	-16.1	- 3.0

## Cadwell

North Hertfordshire



No election in 2014

## Chesfield

North Hertfordshire



No election in 2014

## Codicote


Stevenage



				+/- 2010	+/- 2012
<b>Gray, Jane E.</b>	<b>Con</b>	<b>511</b>	<b>53.6</b>	<b>- 7.6</b>	
Brooke, Nick	UKIP	225	23.6		
Joshi, Bhavna	Lab	129	13.5	- 0.3	
De Bock, Ann K.	Green	89	9.3	+ 1.5	

## Ermine

North Hertfordshire



No election in 2014

## Hitchin Bearton

Hitchin & Harpenden



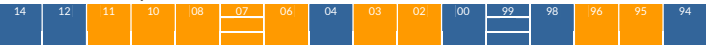
Lab gain

16.4% LD to Lab

				+/- 2010	+/- 2012
<b>Smith, Adrian</b>	<b>Lab</b>	<b>936</b>	<b>39.7</b>	<b>+12.1</b>	<b>-13.2</b>
Harris, Nicola	Con	549	23.3	- 9.0	- 3.9
Pond, Sarah	Green	318	13.5	+ 5.7	+ 2.5
Croft, Peter	UKIP	279	11.8		
*Courts, Lisa	LD	275	11.7	-20.7	+ 2.8

## Hitchin Highbury

Hitchin & Harpenden



Con gain

4.8% LD to Con

				+/- 2010	+/- 2012
<b>Harwood, Simon</b>	<b>Con</b>	<b>945</b>	<b>35.5</b>	<b>- 5.1</b>	<b>- 4.4</b>
Lott, Michael J.	LD	757	28.4	-14.7	-10.2
Groves, Jim	UKIP	395	14.8		
Birdsey, Min	Lab	366	13.8	+ 2.9	+ 0.5
Mollart-Griffin, Heidi S.	Green	198	7.4	+ 2.0	- 0.8

## Hitchin Oughton

Hitchin & Harpenden



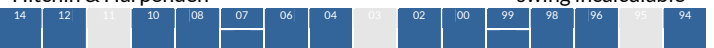
No change

swing incalculable

				+/- 2010	+/- 2012
<b>Radcliffe, Frank</b>	<b>Lab</b>	<b>450</b>	<b>40.0</b>	<b>+ 1.1</b>	<b>-20.8</b>
Bartlett, Steven J.	UKIP	278	24.7		
Macseoinin, Mara	Con	252	22.4	-12.4	- 2.2
Howe, George W.	Green	89	7.9	+ 1.9	- 1.9
White, John S.	LD	55	4.9	-15.3	+ 0.1

## Hitchin Priory

Hitchin & Harpenden



No change

swing incalculable

				+/- 2010	+/- 2012
<b>*Ashley, Allison</b>	<b>Con</b>	<b>785</b>	<b>48.9</b>	<b>- 8.0</b>	<b>- 0.3</b>
Smyth, Adrienne F.	UKIP	266	16.6		+ 0.5
Le Sueur, June	Lab	222	13.8	+ 5.1	- 2.3
Langley, Gillian	Green	184	11.5	+ 5.5	+ 3.2
Alder, Stuart G.	LD	147	9.2	-19.2	- 1.1

## Hitchin Walsworth

Hitchin & Harpenden



No change

5.7% Con to Lab

				+/- 2010	+/- 2012
<b>*Millard, Alan</b>	<b>Con</b>	<b>792</b>	<b>33.8</b>	<b>- 7.0</b>	<b>- 5.3</b>
Sayany, Nafisa	Lab	698	29.8	+ 4.3	- 9.1
Parsons, Raymond J.	UKIP	352	15.0		
Nicholson, Gavin	Green	349	14.9	+ 5.3	- 0.5
Ircha, Andrew	LD	154	6.6	-18.9	+ 0.1

## Hitchwood Offa & Hoo

Hitchin & Harpenden



No election in 2014

## Kimpton

Hitchin & Harpenden



+/- 2010

<b>*Bishop, John</b>	<b>Con</b>	<b>417</b>	<b>66.0</b>	<b>+ 2.6</b>	
Nicholls, Orla	Green	123	19.5	+16.3	
Billing, Sadie L.	Lab	92	14.6	+ 5.7	

## Knebworth

Stevenage



+/- 2010 +/- 2012

<b>Hemingway, Steve</b>	<b>Con</b>	<b>944</b>	<b>57.6</b>	<b>- 4.4</b>	<b>- 0.2</b>
Orme-Kirby, James A.	UKIP	297	18.1		+ 6.6
Hills, Gary	Lab	226	13.8	- 3.0	- 5.8
Bland, Harold	Green	172	10.5	+ 6.3	- 0.6

## Letchworth East

North Hertfordshire

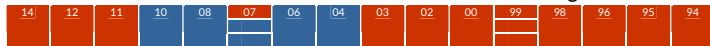


+/- 2010 +/- 2012

<b>*Kercher, Lorna</b>	<b>Lab</b>	<b>594</b>	<b>41.0</b>	<b>+ 1.5</b>	<b>+ 0.6</b>
Paterson, Michael	Con	387	26.7	-10.6	- 6.1
Barry, John F.	UKIP	301	20.8	+11.1	+11.6
Blakeley, Eric	Green	168	11.6	- 1.9	+ 3.3

## Letchworth Grange

North Hertfordshire




+/- 2010 +/- 2012

<b>Lunn, Sandra</b>	<b>Lab</b>	<b>700</b>	<b>31.4</b>	<b>+ 1.6</b>	<b>- 11.9</b>
Marment, Paul	Con	640	28.7	-11.3	- 0.6
Scuoler, Andrew H.	UKIP	512	22.9		
Bland, Rosemary A.	Green	159	7.1	+ 1.9	- 0.8
Penny, Martin G.	LD	115	5.2	-14.8	- 2.2

## Letchworth South East

North Hertfordshire




+/- 2010 +/- 2012

<b>*Booth, John L.D.</b>	<b>Con</b>	<b>769</b>	<b>39.3</b>	<b>- 2.2</b>	<b>+ 0.2</b>
Stears-Handscob, Martin J.	Lab	483	24.7	- 1.5	- 5.6
Start, Sidney A.	UKIP	453	23.2	+16.1	+ 8.6
Greener, Rebecca C.	LD	126	6.4	-15.4	- 1.8
Cartwright, Dean	Green	125	6.4	+ 3.0	- 1.3

## Letchworth South West

North Hertfordshire



No change

1.2% Con to Lab

+/- 2010 +/- 2012

<b>Rice, Michael</b>	<b>Con</b>	<b>1,086</b>	<b>46.4</b>	<b>- 1.5</b>	<b>- 7.6</b>
Andrews, Jean	Lab	367	15.7	+ 0.9	- 4.1
Hughes, Gemma	UKIP	356	15.2		
May, Mario	Green	274	11.7	+ 5.1	- 1.0
Winder, John P.	LD	257	11.0	-19.7	- 2.5

## Letchworth Wilbury

North Hertfordshire



No change

2.2% Lab to Con

+/- 2010 +/- 2012

<b>*Grindal, Gary</b>	<b>Lab</b>	<b>624</b>	<b>42.5</b>	<b>- 5.4</b>	<b>+ 4.5</b>
Frankland, Andy	Con	497	33.9	- 1.0	- 2.6
Rodgers, Michael R.	UKIP	225	15.3		+ 3.7
Hart, Maryla	Green	122	8.3	- 4.1	- 2.3

## Royston Heath

North Hertfordshire



No change


swing incalculable

+/- 2010 +/- 2011

<b>Hill, Fiona</b>	<b>Con</b>	<b>827</b>	<b>48.2</b>	<b>- 6.5</b>	<b>- 6.1</b>
Albone, Pat	UKIP	331	19.3		
Garland, Ken	Lab	246	14.3	+ 2.9	- 5.0
Oddy, Phil	Green	166	9.7	+ 5.1	- 2.2
May, David R.	LD	146	8.5	-20.8	- 3.4

## Royston Meridian

North Hertfordshire



No change

swing incalculable

+/- 2010 +/- 2011

<b>*Davidson, Bill</b>	<b>Con</b>	<b>740</b>	<b>45.0</b>	<b>- 10.2</b>	<b>- 14.0</b>
McGlynn, Paula	UKIP	468	28.5		
Bourke, Amy	Lab	193	11.7	- 1.7	- 6.9
Harmel, Karen J.	Green	134	8.2	+ 2.4	+ 0.3
Ledden, John R.	LD	108	6.6	-19.1	- 8.0

## Royston Palace

North Hertfordshire



Con gain

swing incalculable

+/- 2010 +/- 2011

<b>Lewis, Benjamin</b>	<b>Con</b>	<b>500</b>	<b>34.4</b>	<b>- 5.5</b>	<b>- 8.4</b>
Inwood, Robert	Lab	382	26.3	+14.9	+ 0.5
Hughes, Mark J.	UKIP	374	25.7		
Jackson, Gerald	LD	106	7.3	-34.9	- 16.0
Groves, Peter	Green	92	6.3	- 0.2	- 2.8

## Weston & Sandon

North Hertfordshire



No election in 2014

# How North Hertfordshire's wards voted


	Date	%Poll	Con	Lab	LD	UKIP	Green	Ind	Oth
Arbury	2014	-							
	2012	-							
	2011	63.8	59.8	6.7	30.2		3.4		
	2010	-							
Baldock East	2014	-							
	2012	45.2	47.2	8.5	38.9		5.4		
	2011	-							
	2010	-							
Baldock Town	2014	34.5	45.6	17.2	6.8	21.9	8.5		
	2012	26.1	55.1	20.5	9.8		14.7		
	2011	41.5	58.6	22.9	9.3		9.2		
	2010	65.3	54.3	15.1	22.9		3.8		3.8
Cadwell	2014	-							
	2012	-							
	2011	56.0	57.7	25.6	10.7		5.9		
	2010	-							
Chesfield	2014	-							
	2012	29.9	34.3	18.0	44.0		3.8		
	2011	38.7	41.8	18.6	35.1		4.6		
	2010	-							
Codicote	2014	45.3	53.6	13.5		23.6	9.3		
	2012	-							
	2011	-							
	2010	75.2	61.2	13.8	17.7		7.4		
Ermine	2014	-							
	2012	-							
	2011	56.0	74.1		13.5		12.4		
	2010	-							
Hitchin Bearton	2014	36.7	23.3	39.7	11.7	11.8	13.5		
	2012	31.7	27.2	52.9	8.9		11.0		
	2011	47.3	30.8	50.6	9.9		8.6		
	2010	67.8	32.3	27.6	32.4		7.8		
Hitchin Highbury	2014	-							
	2012	37.9	39.9	13.3	38.6		8.2		
	2011	51.8	34.8	10.9	40.1	8.3	5.8		
	2010	73.5	40.6	10.9	43.1		5.4		
Hitchin Oughton	2014	31.0	22.4	40.0	4.9	24.7	7.9		
	2012	29.3	24.6	60.8	4.8		9.8		
	2011	-							
	2010	60.7	34.8	38.9	20.2		6.0		
Hitchin Priory	2014	43.8	48.9	13.8	9.2	16.6	11.5		
	2012	39.7	49.2	16.1	10.3	16.1	8.3		
	2011	-							
	2010	77.8	56.9	8.7	28.4		6.0		
Hitchin Walsworth	2014	38.3	33.8	29.8	6.6	15.0	14.9		
	2012	32.1	39.1	38.9	6.5		15.4		
	2011	44.5	41.0	30.4	7.7		12.2	8.7	
	2010	69.4	40.8	24.1	25.5		9.6		

How North Hertfordshire's wards voted - continued

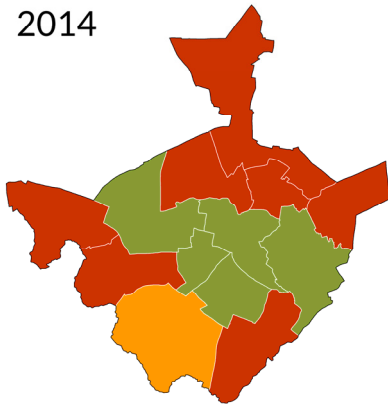
	Date	%Poll	Con	Lab	LD	UKIP	Green	Ind	Oth
Hitchwood Offa & Hoo	2014	21.2	62.0	9.8	4.8	17.1	6.3		
	2012	34.6	64.2	17.0	7.7		11.1		
	2011	50.6	66.6	15.5	10.2		7.7		
	2010	75.0	61.9	12.5	19.6		6.0		
Kimpton	2014	36.8	66.0	14.6			19.5		
	2012	-							
	2011	-							
	2010	74.3	63.4	8.9	24.5		3.2		
Knebworth	2014	40.2	57.6	13.8		18.1	10.5		
	2012	31.3	57.8	19.6		11.5	11.1		
	2011	-							
	2010	71.8	62.0	16.8	17.0		4.2		
Letchworth East	2014	32.6	26.7	41.0		20.8	11.6		
	2012	27.6	32.8	40.4	6.2	9.2	8.3		3.1
	2011	-							
	2010	60.2	37.3	39.5		9.7	13.5		
Letchworth Grange	2014	37.2	30.1	32.9	5.4	24.1	7.5		
	2012	29.1	29.3	43.3	7.4		7.9		12.1
	2011	45.2	35.9	42.1	7.2	6.4	5.6		2.8
	2010	67.2	40.4	29.8	20.0		5.2		4.6
Letchworth South East	2014	34.5	39.3	24.7	6.4	23.2	6.4		
	2012	28.6	39.1	30.3	8.2	14.6	7.7		
	2011	42.3	48.4	26.7	8.7	9.0	7.2		
	2010	65.3	41.5	26.2	21.8	7.1	3.4		
Letchworth South West	2014	38.1	46.4	15.7	11.0	15.2	11.7		
	2012	34.0	54.0	19.8	13.5		12.7		
	2011	50.3	56.3	16.1	14.5		13.1		
	2010	71.3	47.9	14.8	30.7		6.6		
Letchworth Wilbury	2014	35.1	33.9	42.5		15.3	8.3		
	2012	27.8	36.5	38.0	3.3	11.6	10.6		
	2011	-							
	2010	62.0	34.9	47.9			12.4		4.9
Royston Heath	2014	39.8	48.2	14.3	8.5	19.3	9.7		
	2012	-							
	2011	45.4	54.3	19.3	14.4		11.9		
	2010	70.3	54.7	11.4	29.3		4.6		
Royston Meridian	2014	39.9	45.0	11.7	6.6	28.5	8.2		
	2012	-							
	2011	44.0	59.0	18.6	14.6		7.9		
	2010	71.4	55.2	13.4	25.7		5.8		
Royston Palace	2014	35.1	34.4	26.3	7.3	25.7	6.3		
	2012	-							
	2011	39.5	42.8	25.8	23.3		8.1		
	2010	64.0	39.9	11.4	42.2		6.5		
Weston & Sandon	2014	-							
	2012	-							
	2011	58.7	33.5	4.4	58.6		3.5		
	2010	-							

# NORWICH

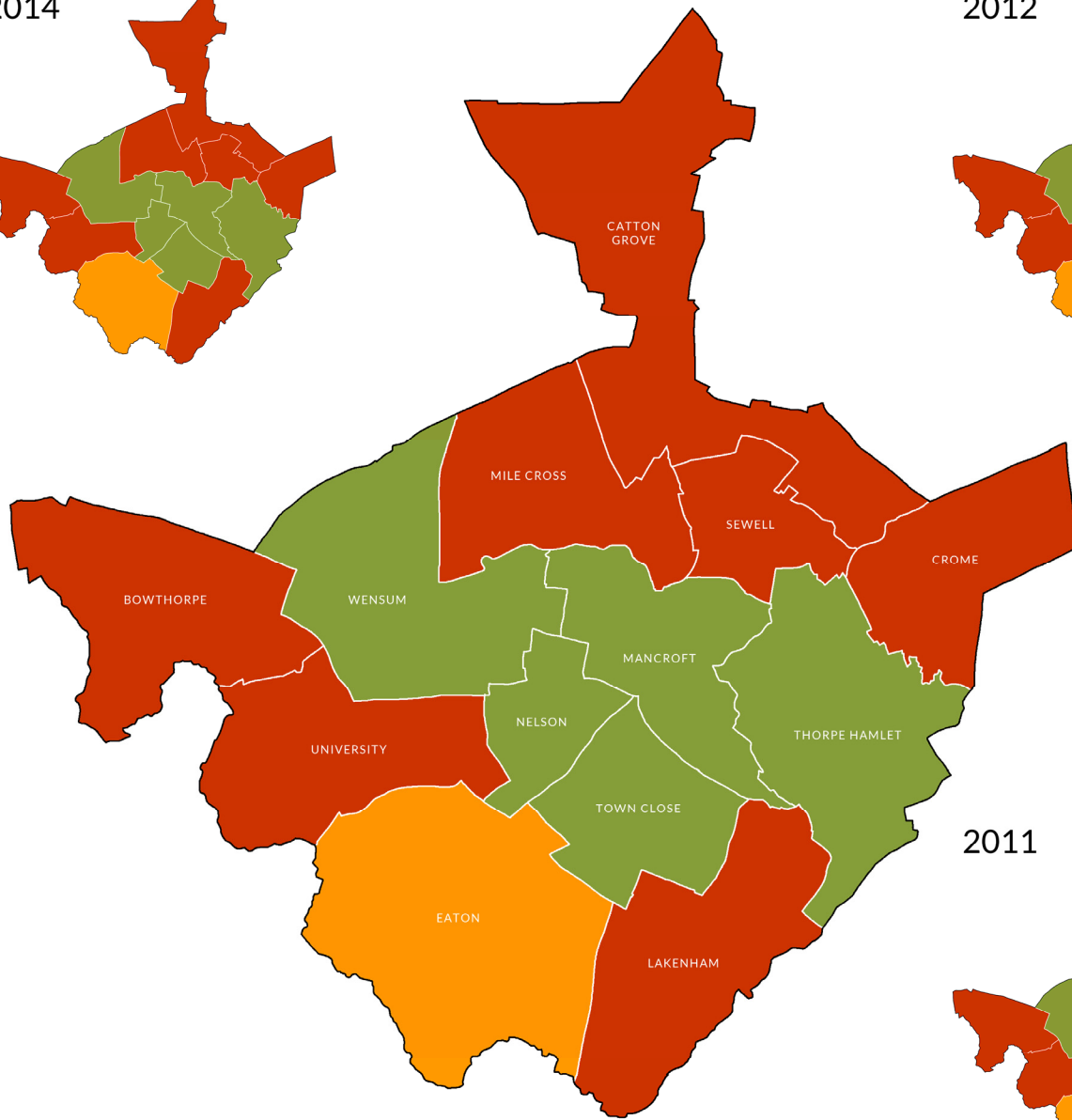
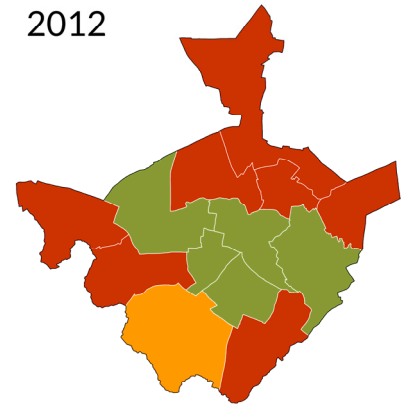
Labour majority - no change



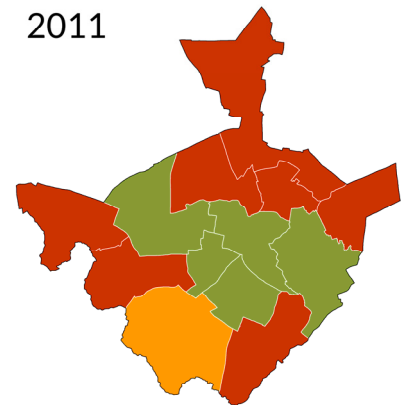
2014



2012



2011



28 seats	Conservative			Labour			Liberal Democrat			UKIP			Others			% Poll
	Year	Total	%	Year	Total	%	Year	Total	%	Year	Total	%	Year	Total	%	
2014																
2012																
2011																
2010																
2008																
2007																
2006																
2004																
2003																
2002																
2000																
1999																
1998																
1996																

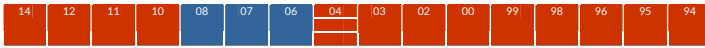


# Results

## Bowthorpe

Norwich South

No change  
10.8% Con to Lab

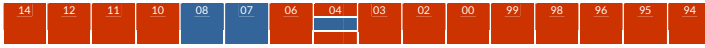


	Lab	1,314	47.9	+ 6.6	- 6.8
<b>*Sands, Sue</b>	Lab	1,314	47.9	+ 6.6	- 6.8
Wells, Paul A.G.	Con	663	24.2	- 14.9	- 1.0
Bishop, Jean K.	Green	613	22.3	+ 11.5	+ 7.2
Beale, Rod	LD	153	5.6	- 3.2	+ 0.6

## Catton Grove

Norwich North

No change  
11.6% Lab to UKIP

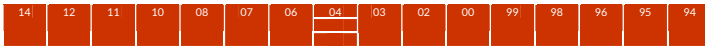


	Lab	1,026	37.6	- 5.2	- 10.1
<b>Stonard, Michael J.</b>	Lab	1,026	37.6	- 5.2	- 10.1
Ho, Michelle	UKIP	664	24.3	+ 18.0	
Collishaw, Evelyn J.	Con	592	21.7	- 11.6	- 9.8
Park, Tony A.	Green	339	12.4	+ 1.7	- 2.8
Tooke, Leigh J.	LD	107	3.9	- 3.0	- 1.7

## Crome

Norwich North

No change  
16.7% Lab to UKIP




	Lab	1,071	41.6	- 11.0	- 20.2
<b>Maxwell, Marion F.</b>	Lab	1,071	41.6	- 11.0	- 20.2
Williams, Ann D.	UKIP	697	27.1	+ 22.3	
Allen, Natasha	Con	418	16.2	- 10.1	- 2.7
Ford, Judith M.	Green	257	10.0	+ 0.4	- 3.3
Thomas, Chris	LD	86	3.3	- 3.3	- 2.8
Bell, Julian J.	LU	44	1.7		

## Eaton

Norwich South

No change  
3.0% LD to Con

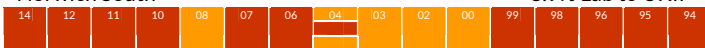


	LD	1,444	36.8	- 4.6	- 10.8
<b>*Wright, James W.</b>	LD	1,444	36.8	- 4.6	- 10.8
Little, Antony D.	Con	1,176	29.9	+ 1.3	+ 5.1
Elderton, Chris	Lab	711	18.1	+ 1.3	+ 0.4
Saunders, Jane I.	Green	598	15.2	+ 2.0	+ 5.3

## Lakenham

Norwich South

No change  
8.9% Lab to UKIP

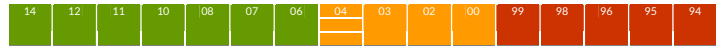


	Lab	971	34.7	- 1.0	- 10.9
<b>Herries, Chris</b>	Lab	971	34.7	- 1.0	- 10.9
Emmens, Steve	UKIP	595	21.2	+ 16.7	+ 12.7
Fairbairn, David A.	LD	584	20.8	- 5.1	- 5.3
Middleton, Laura J.	Green	415	14.8	- 9.4	+ 0.5
Gillespie, Jonathan R.	Con	236	8.4	- 1.3	+ 3.0

## Mancroft

Norwich South

No change  
4.8% Green to Lab

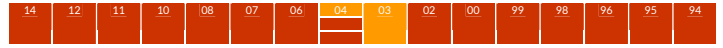


	Green	1,368	45.4	- 7.8	+ 2.6
<b>Jackson, Simeon</b>	Green	1,368	45.4	- 7.8	+ 2.6
Friend, Stephanie A.	Lab	990	32.9	+ 1.8	- 4.6
Pollard, Stefano J.	Con	429	14.3	+ 0.2	+ 2.8
Aliwell, Caroline E.	LD	223	7.4	- 9.8	- 0.8

## Mile Cross

Norwich North

No change  
10.6% Lab to UKIP




	Lab	986	40.4	- 2.8	- 14.4
<b>Woollard, Charmain L.</b>	Lab	986	40.4	- 2.8	- 14.4
Bradley, Steven D.	UKIP	568	23.3	+ 18.4	
Edwards, Richard A.	Green	481	19.7	+ 6.8	- 2.3
Lancod-Frost, Jessica I.V.	Con	292	12.0	- 2.4	- 4.0
Sutton-Croft, Michael A.	LD	112	4.6	- 20.0	- 2.6

## Nelson

Norwich South

No change  
6.5% Green to Lab




	Green	1,912	53.0	- 5.5	- 6.5
<b>Jones, Tim M.</b>	Green	1,912	53.0	- 5.5	- 6.5
Jones, Beth	Lab	1,137	31.5	+ 7.4	+ 6.3
Mercer, Ryan J.	LD	287	8.0	- 0.9	+ 1.7
Hansard, Robert A.	Con	274	7.6	- 0.8	- 1.4

## Sewell

Norwich North

No change  
0.4% Green to Lab




Pre-2004 ward: Coslany

	Lab	983	37.0	- 2.6	- 9.2
<b>Packer, Matthew R.</b>	Lab	983	37.0	- 2.6	- 9.2
Townsend, Matthew J.	Green	712	26.8	- 3.4	- 5.8
Tingle, Glen S.	UKIP	446	16.8	+ 11.6	
Elmer, Daniel E.	Con	343	12.9	- 3.8	- 2.6
Neal, Samuel	LD	121	4.6	- 3.8	- 1.1
Michael, Karen E.	LU	52	2.0		

## Thorpe Hamlet

Norwich South

No change  
4.5% Green to Lab




	Green	1,378	42.2	+ 0.9	- 0.5
<b>*Graham, Lesley J.</b>	Green	1,378	42.2	+ 0.9	- 0.5
Burgess, Eamonn P.	Lab	968	29.6	+ 9.8	- 0.9
Gillespie, Michael D.	Con	645	19.8	+ 0.5	+ 3.0
Nobbs, Simon R.	LD	274	8.4	- 11.3	- 1.6

## Town Close

Norwich South

No change  
3.8% Green to Lab



Pre-2004 ward: St Stephen

+/- 2010 +/- 2012

<b>*Haynes, Ash</b>	<b>Green</b>	<b>1,632</b>	<b>42.1</b>	<b>+ 3.9</b>	<b>- 4.1</b>
Sealey, Jamal	Lab	1,289	33.2	+11.4	- 4.9
Cochrane, Barry	Con	718	18.5	- 0.1	+ 1.8
Aquarone, Steffan L.	LD	242	6.2	- 15.2	- 2.6

## University

Norwich South

No change  
4.5% Green to Lab




+/- 2010 +/- 2012

<b>*Bremner, Bert</b>	<b>Lab</b>	<b>1,386</b>	<b>57.9</b>	<b>- 5.5</b>	<b>+ 0.9</b>
<b>Ryan, Roger</b>	<b>Lab</b>	<b>1,016</b>	<b>42.4</b>	<b>- 21.0</b>	<b>- 14.6</b>
Di Palma, Phillip A.	Green	787	32.9	+10.6	- 8.5
Pitman, Spinoza	Green	635	26.5	+ 4.2	+ 2.1
Ferris, Joe D.	Con	324	13.5	+ 5.9	+ 1.3
Wiltshire, Hannah E.	Con	296	12.4	+ 4.8	+ 0.2
Crisp, Tom	LD	179	7.5	+ 0.8	+ 1.1
Jimenez, Philip	LD	167	7.0	+ 0.3	+ 0.6

## Wensum

Norwich South

No change  
2.5% Lab to Green



Pre-2004 ward: Heigham

+/- 2010 +/- 2012

<b>Bogelein, Sandra</b>	<b>Green</b>	<b>1,407</b>	<b>47.7</b>	<b>+ 4.1</b>	<b>- 2.8</b>
Peek, Martin A.	Lab	1,050	35.6	- 0.9	- 3.3
Wight, James K.	Con	372	12.6	+ 1.2	+ 5.3
Whitworth, Helen A.	LD	123	4.2	- 4.3	+ 1.0

# How Norwich's wards voted

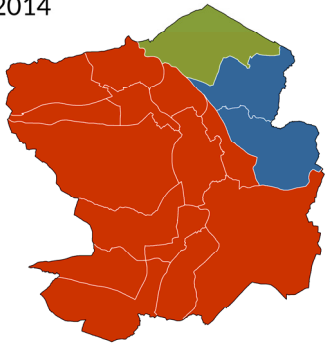
	Date	%Poll	Con	Lab	LD	UKIP	Green	Ind	Oth
Bowthorpe	2014	31.9	24.2	47.9	5.6		22.3		
	2012	27.7	25.2	54.7	5.0		15.1		
	2011	35.8	34.9	45.8	5.7		13.5		
	2010		39.1	41.3	8.8		10.8		
Catton Grove	2014	33.3	21.7	37.6	3.9	24.3	12.4		
	2012	28.1	31.5	47.7	5.6		15.2		
	2011	35.4	29.0	48.9	6.2	7.0	8.9		
	2010		33.3	42.8	6.9	6.3	10.7		
Crome	2014	35.0	16.2	41.6	3.3	27.1	10.0		1.7
	2012	28.8	18.9	61.8	6.1		13.3		
	2011	38.1	24.7	52.4	5.4	7.8	9.7		
	2010		26.3	52.6	6.6	4.8	9.6		
Eaton	2014	53.3	29.9	18.1	36.8		15.2		
	2012	52.4	24.8	17.7	47.6		9.9		
	2011	58.8	31.2	21.8	34.2		12.8		
	2010		28.6	16.8	41.4		13.2		
Lakenham	2014	38.4	8.4	34.7	20.8	21.2	14.8		
	2012	35.1	5.4	45.6	26.1	8.5	14.3		
	2011	41.6	11.8	41.6	21.3	6.7	18.5		
	2010		9.7	35.7	25.9	4.5	24.2		
Mancroft	2014	36.1	14.3	32.9	7.4		45.4		
	2012	31.3	11.5	37.5	8.2		42.8		
	2011	41.0	15.0	33.4	10.1		41.5		
	2010		14.1	31.1	17.2		37.6		
Mile Cross	2014	30.6	12.0	40.4	4.6	23.3	19.7		
	2012	24.2	16.0	54.8	7.2		22.0		
	2011	31.9	17.9	49.3	11.6	7.4	13.8		
	2010		14.4	43.2	24.6	4.9	12.9		
Nelson	2014	49.6	7.6	31.5	8.0		53.0		
	2012	36.8	9.0	25.2	6.3		59.5		
	2011	49.5	11.3	26.2	7.7		54.8		
	2010		8.4	24.1	8.9		58.5		
Sewell	2014	33.7	12.9	37.0	4.6	16.8	26.8		2.0
	2012	28.0	15.5	46.2	5.7		32.6		
	2011	38.2	19.9	41.2	8.4	5.5	25.0		
	2010		16.6	39.6	8.4	5.2	30.2		
Thorpe Hamlet	2014	35.7	19.8	29.6	8.4		42.2		
	2012	30.2	16.8	30.5	10.0		42.7		
	2011	37.9	21.4	23.2	14.3		41.0		
	2010		19.3	19.8	19.7		41.3		
Town Close	2014	44.9	18.5	33.2	6.2		42.1		
	2012	33.9	16.7	28.3	87.8		46.2		
	2011	46.4	19.1	24.9	11.7		44.3		
	2010		18.6	21.8	21.4		38.2		
University	2014	29.0	13.0	50.2	7.2		29.7		
	2012	26.5	12.2	57.0	6.4		24.4		
	2011	31.3	13.6	57.3	9.4		19.7		
	2010		7.6	63.4	6.7		22.3		
Wensum	2014	35.4	12.6	35.6	4.2		47.7		
	2012	33.2	9.6	51.4	4.2		66.7		
	2011	38.4	12.3	38.4	5.6		43.7		
	2010		11.4	36.5	8.4		43.6		

# NUNEATON & BEDWORTH

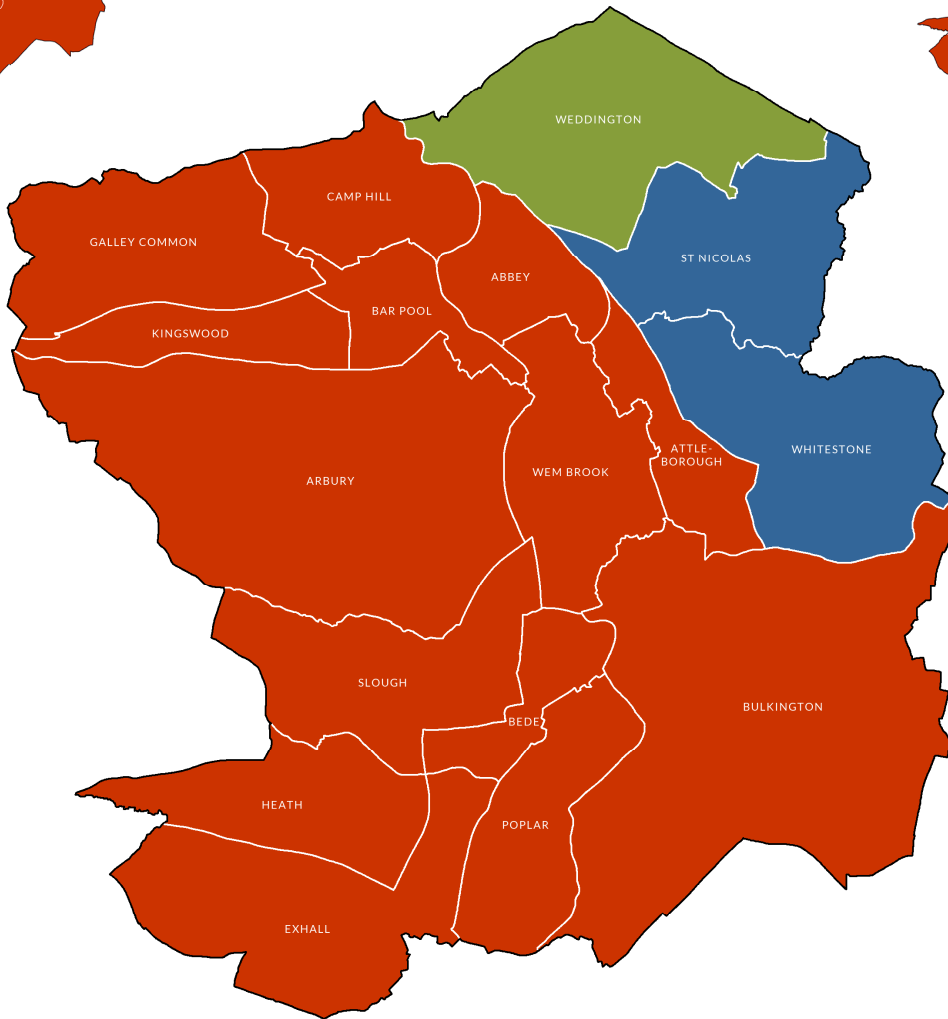
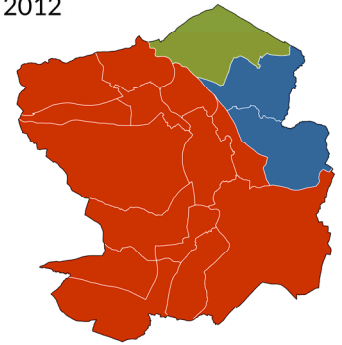
Labour majority - no change

14	12	10	08	06	04	02	00	99	98	96	95	94	92	91	90	88	87	86	84	83	82	80	79	76	73
----	----	----	----	----	----	----	----	----	----	----	----	----	----	----	----	----	----	----	----	----	----	----	----	----	----

2014



2012




28 seats	Conservative			Labour			Liberal Democrat			UKIP			Others			% Poll
	Year	Total	%	Year	Total	%	Year	Total	%	Year	Total	%	Year	Total	%	
2014																
2012																
2010																
2008																
2006																
2004																
2003																
2002																
2000																
1999																
1998																
1996																

# Results

## Abbey

Nuneaton

No change  
swing incalculable



+/- 2010 +/- 2012

<b>*Phillips, Neil J.P.</b>	<b>Lab</b>	<b>1,045</b>	<b>54.5</b>	<b>+ 4.6</b>	<b>- 11.4</b>
Stuart, Charles A.	UKIP	409	21.3		
Eddy, Christopher	Con	274	14.3	- 9.9	- 4.3
Saffrey, Andrew N.	Green	121	6.3	+ 1.9	- 1.1
Clark, George A.	TUSC	69	3.6		

## Arbury

Nuneaton

No change  
0.7% Con to Lab



+/- 2010 +/- 2012

<b>Phillips, Caroline S.</b>	<b>Lab</b>	<b>583</b>	<b>35.1</b>	<b>- 7.2</b>	<b>- 22.2</b>
Morgan, Jeffrey A.	Con	542	32.7	- 8.5	0.0
Hutchings, Andrew N.	UKIP	403	24.3		
Morrissey, Margaret	Green	84	5.1	+ 1.7	- 4.9
Kimberley, Phillip B.	BNP	48	2.9	- 6.5	

## Attleborough

Nuneaton

Lab gain  
5.7% Con to Lab



+/- 2010 +/- 2012

<b>Margravem Samuel J.</b>	<b>Lab</b>	<b>690</b>	<b>38.1</b>	<b>- 5.0</b>	<b>- 13.3</b>
Heatley, Martin L.	Con	547	30.2	- 16.4	- 10.1
Baxter, Alan	UKIP	397	21.9		
Bonner, Sophie A.	Green	111	6.1		
Paxton, Stephen J.	ED	44	2.4		
Newman, Lucy R.	TUSC	22	1.2		

## Bar Pool

Nuneaton

No change  
swing incalculable



Pre-2002 ward: Stockingford

+/- 2010 +/- 2012

<b>Elliott, Patricia M.</b>	<b>Lab</b>	<b>695</b>	<b>43.7</b>	<b>- 1.2</b>	<b>- 12.4</b>
Hammerschmidt, Andreas F.	UKIP	402	25.3		
Pointon, Neal M.	Con	382	24.0	- 2.9	+ 7.8
Deacon, Alwyn M.	BNP	71	4.5	- 7.2	- 3.8
Reilly, Paul E.	TUSC	40	2.5		

## Bede

North Warwickshire

No change  
swing incalculable



Pre-2002 ward: Mount Pleasant


+/- 2010 +/- 2012

<b>*Haynes, John</b>	<b>Lab</b>	<b>933</b>	<b>56.7</b>	<b>+ 3.4</b>	<b>- 13.7</b>
Brown, Damon P.	Con	312	19.0	- 6.7	+ 5.4
Deacon, Yvonne J.	BNP	206	12.5	- 1.9	+ 3.7
Lane, David F.	ED	194	11.8	+ 5.2	+ 4.6

## Bulkington

Nuneaton

Lab gain  
7.0% Con to Lab



+/- 2010 +/- 2012

<b>Doherty, Terry</b>	<b>Lab</b>	<b>748</b>	<b>36.0</b>	<b>- 2.8</b>	<b>- 13.2</b>
*O'Brien, Desmond	Con	741	35.7	- 16.7	- 13.2
Beard, Wendy	UKIP	589	28.3		

## Camp Hill

Nuneaton

No change  
swing incalculable



+/- 2010 +/- 2012

<b>*Harvey, Dennis</b>	<b>Lab</b>	<b>713</b>	<b>50.4</b>	<b>- 1.4</b>	<b>- 13.3</b>
John, Louis	UKIP	440	31.1		
Eddy, Bethan S.	Con	220	15.5	- 13.8	- 2.6
Bradley, Peter A.	TUSC	43	3.0		- 6.7

## Exhall

North Warwickshire

No change  
swing incalculable



+/- 2010 +/- 2012

<b>*Taylor, Roma A.</b>	<b>Lab</b>	<b>868</b>	<b>46.1</b>	<b>- 5.7</b>	<b>- 15.9</b>
Wilson, Karen	UKIP	521	27.7		
Rowland, Roger	Con	373	19.8	- 11.4	+ 0.9
Gering, Merle R.	Green	92	4.9		- 6.7
Hunter, Natara A.B.	TUSC	30	1.6		

## Galley Common

Nuneaton

Lab gain  
swing incalculable



+/- 2010 +/- 2012

<b>Bennett, Christine</b>	<b>Lab</b>	<b>614</b>	<b>35.5</b>	<b>- 7.1</b>	<b>- 18.5</b>
Grant, Anthony G.	UKIP	570	32.9		
Silk-Neilsen, Phillip C.N.	Con	513	29.6	- 13.0	- 16.4
McGuire, Paige L.	TUSC	35	2.0		

## Heath

North Warwickshire

No change  
8.2% Con to Lab



+/- 2010 +/- 2012

<b>*Aldington, Danny</b>	<b>Lab</b>	<b>1,075</b>	<b>58.7</b>	<b>+ 8.3</b>	<b>- 9.0</b>
Batterbee, Janet	Con	568	31.0	- 8.1	- 3.5
Hunter, Margaret E.	TUSC	187	10.2		

## Kingswood

Nuneaton

No change  
swing incalculable



+/- 2010 +/- 2012

<b>*Watkins, Christopher M.</b>	<b>Lab</b>	<b>662</b>	<b>48.0</b>	<b>- 4.6</b>	<b>- 18.6</b>
Slomczynski, Katrina L.	UKIP	399	29.0		
Walmsley, Hayden B.	Con	279	20.2	- 18.9	- 13.2
Kay, Edward D.J.	TUSC	38	2.8		

## Poplar

North Warwickshire

No change  
9.0% Con to Lab




+/- 2010 +/- 2012

<b>Copland, Robert G.</b>	<b>Lab</b>	<b>1,284</b>	<b>71.0</b>	<b>+ 9.0</b>	<b>+ 2.1</b>
Brown, Ann C.	Con	525	29.0	- 9.0	+ 8.7

## St Nicolas

Nuneaton

No change  
14.3% Con to Green



+/- 2010 +/- 2012

<b>Tromans, Robert D.</b>	<b>Con</b>	<b>995</b>	<b>43.7</b>	<b>- 15.2</b>	<b>- 5.4</b>
Kondakor, Michele M.P.	Green	602	26.4	+14.3	+ 6.8
Gee, Michael S.M.S.	UKIP	347	15.2		+ 6.6
Bonner, Jack P.	Lab	334	14.7	- 14.3	- 8.0

## Slough

North Warwickshire

No change  
swing incalculable




+/- 2010 +/- 2012

<b>*Lloyd, Anthony A.</b>	<b>Lab</b>	<b>1,122</b>	<b>58.6</b>	<b>+ 8.2</b>	<b>+ 5.2</b>
Gran, Sebastian	Con	793	41.4	+ 5.2	+20.2

## Weddington

Nuneaton

Green gain  
27.2% Con to Green



+/- 2010 +/- 2012

<b>Bonner, Ian C.</b>	<b>Green</b>	<b>982</b>	<b>38.6</b>	<b>+27.1</b>	<b>- 8.4</b>
Bircher, Jack P.	Con	800	31.4	- 27.2	+ 1.1
Beard, Trevor P.	UKIP	432	17.0		
Wilson, Sonja L.	Lab	317	12.5	- 17.6	+10.2
McGrath, Brendan H.	TUSC	13	0.5		

## Wem Brook

Nuneaton

No change  
swing incalculable



Pre-2002 ward: Chilvers Common


+/- 2010 +/- 2012

<b>*Sheppard, Tracy E.</b>	<b>Lab</b>	<b>884</b>	<b>54.1</b>	<b>- 6.0</b>	<b>+18.2</b>
Lewis, Julie A.	UKIP	354	21.7		
Sargeant, Andrew D.	Con	268	16.4	- 12.0	+ 0.7
Wright, Michael C.	Green	72	4.4		- 3.7
O'Toole, Aidan S.	TUSC	29	1.8		
Harbison, Scott G.M.	Ind	28	1.7		

## Whitestone

Nuneaton

No change  
swing incalculable



+/- 2010 +/- 2012

<b>*Wilson, Kristofer D.</b>	<b>Con</b>	<b>1,279</b>	<b>53.3</b>	<b>- 8.5</b>	<b>- 12.3</b>
Waine, Alwyn J.	UKIP	619	25.8		
Chattaway, Richard N.	Lab	502	20.9	- 8.8	- 13.5

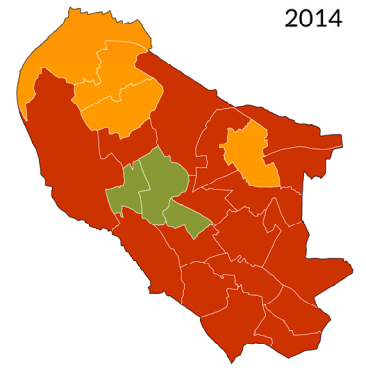
# How Nuneaton & Bedworth's wards voted

	Date	%Poll	Con	Lab	LD	UKIP	Green	Ind	Oth
Abbey	2014	33.2	14.3	54.5		21.3	6.3		3.6
	2012	26.5	18.6	65.9			9.4		6.1
	2010	60.6	24.2	49.9	15.8		3.4		6.7
Arbury	2014	31.6	32.7	35.1		24.3	5.1		2.9
	2012	28.2	32.7	57.3			10.0		
	2010	62.8	41.4	42.3			6.9		9.4
Attleborough	2014	31.9	30.2	38.1		21.9	6.1		3.6
	2012	24.3	40.3	51.4					8.3
	2010	62.1	46.6	43.1					10.3
Bar Pool	2014	29.5	24.0	43.7		25.3			7.0
	2012	25.7	16.2	56.1				19.4	8.3
	2010	59.9	26.9	44.9	15.3				12.9
Bede	2014	32.4	19.0	56.7					24.3
	2012	29.7	13.6	70.4					16.0
	2010	62.4	25.7	53.3					21.0
Bulkington	2014	41.1	35.7	36.0		28.3			
	2012	35.4	49.2	50.8					
	2010	72.6	52.4	38.8					8.8
Camp Hill	2014	25.0	15.5	50.4		31.1			3.0
	2012	22.0	18.1	63.7					18.1
	2010	56.1	29.3	51.8					18.9
Exhall	2014	30.3	19.8	46.1		27.7	4.9		1.6
	2012	28.3	18.9	62.0			11.6		7.4
	2010	62.7	31.2	51.8	17.0				
Galley Common	2014	28.4	29.6	35.5		32.9			2.0
	2012	20.9	46.0	54.0					
	2010	63.7	45.0	42.6					12.4
Heath	2014	31.8	31.0	58.7					10.2
	2012	32.7	27.5	67.7					4.8
	2010	62.4	39.1	50.4					10.6
Kingswood	2014	27.5	20.2	48.0		29.0			2.8
	2012	23.8	33.4	66.6					
	2010	60.3	35.1	52.6					12.3
Poplar	2014	31.1	29.0	71.0					
	2012	24.4	20.3	68.9					10.8
	2010	59.8	38.0	62.0					
St Nicolas	2014	41.0	43.7	14.7		15.2	26.4		
	2012	31.8	49.1	22.7		8.6	19.6		
	2010	75.1	58.9	29.0			12.1		
Slough	2014	36.4	41.4	58.6					
	2012	28.7	21.2	53.4				17.5	7.9
	2010	67.0	36.2	50.4					13.4
Weddington	2014	43.6	31.4	12.5		17.0	38.6		0.5
	2012	36.7	30.3	22.7			47.0		
	2010	73.9	58.6	30.1			11.3		
Wem Brook	2014	30.0	16.4	54.1		21.7	4.4	1.7	1.8
	2012	26.7	17.1	72.3			8.1		2.6
	2010	58.7	28.4	60.1					11.5
Whitestone	2014	41.9	53.3	20.9		25.8			
	2012	34.2	65.6	34.4					
	2010	78.2	61.8	29.7			8.4		

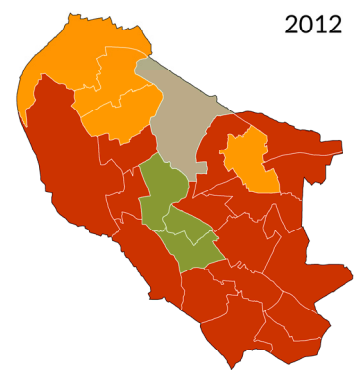
# OXFORD

Labour majority - no change

14	12	10	08	06	04	02	00	99	98	96	95	94	92	91	90	88	87	86	84	83	82	80	79	76	73
----	----	----	----	----	----	----	----	----	----	----	----	----	----	----	----	----	----	----	----	----	----	----	----	----	----



2014



2012

28 seats	Conservative			Labour			Liberal Democrat			UKIP			Others			% Poll
	Year	Total	%	Year	Total	%	Year	Total	%	Year	Total	%	Year	Total	%	
2014																
2012																
2011																
2010																
2008																
2007																
2006																
2004																
2003																
2002																
2000																
1999																
1998																
1996																



# Results

## Barton & Sandhills

Oxford South

No change  
swing incalculable



Pre-2002 ward: Headington

+/- 2010 +/- 2012

Candidate	Party	Lab	50.8	+ 8.1	- 15.9
*Coulter, Van	Lab	773	50.8	+ 8.1	- 15.9
MacDonald, Ian J.	UKIP	293	19.3		
Johnson, James	Con	202	13.3	- 9.5	- 1.5
Hitchins, Raymond	Green	121	8.0	+ 1.5	- 2.7
Barnard, Sallie A.	LD	105	6.9	- 21.2	- 0.8
Linus, Benjamin	Ind	28	1.8		

## Cowley Marsh

Oxford South

No change  
swing incalculable



Pre-2002 ward: East

+/- 2010 +/- 2012

Candidate	Party	Lab	793	45.5	+ 5.7	- 4.6
*Abbasi, Mohammed N.	Lab	793	45.5	+ 5.7	- 4.6	
Scrase, Richard J.	Green	420	24.1	+ 7.6	- 11.0	
Harley, Judith A.	Con	394	22.6	+ 7.9	+ 6.4	
Hodgkinson, Catherine E.	LD	135	7.7	- 21.2	+ 2.1	

## Blackbird Leys

Oxford South

No change  
swing incalculable



+/- 2010 +/- 2012

Candidate	Party	Lab	642	67.3	- 2.2	+ 18.1
*Humberstone, Rae	Lab	642	67.3	- 2.2	+ 18.1	
Bird, Kenrick S.G.	UKIP	196	20.5			
Bhagwandin, Vanessa	Con	54	5.7	- 8.1	- 0.6	
Mchale, Elizabeth	Green	43	4.5	- 2.0	- 0.1	
Wheeler, Mark R.	LD	19	2.0	- 26.1	- 1.7	

## Carfax

Oxford South

Green gain  
14.6% LD to Green



+/- 2010 +/- 2012

Candidate	Party	Green	483	30.8	+ 9.2	+ 4.4
*Brandt, Ruth	Green	483	30.8	+ 9.2	+ 4.4	
Hollingsworth, Alexander J.	Lab	448	28.6	+ 8.2	- 3.8	
Ahmed, Maryam	Con	315	20.1	- 0.3	- 3.2	
*Brett, Antony E.S J	LD	276	17.6	- 20.0	- 5.7	
De Voil, Alasdair I.	OMRL	45	2.9			

## Churchill

Oxford South

No change  
swing incalculable



Pre-2002 ward: Wood Farm

+/- 2010 +/- 2012

Candidate	Party	Lab	607	52.2	+ 4.6	- 18.8
*Brown, Susan W.	Lab	607	52.2	+ 4.6	- 18.8	
Slater, Charles D.	UKIP	179	15.4			
Faultless, Julian	Green	164	14.1	+ 6.5	+ 2.1	
Bektas, Berk B.	Con	117	10.1	- 9.0	+ 0.3	
Reilly, James A.	LD	95	8.2	- 17.4	+ 1.1	

## Cowley

Oxford South

No change  
swing incalculable




+/- 2010 +/- 2012

Candidate	Party	Lab	659	40.5	- 5.4	- 11.1
*Simm, Christine M.	Lab	659	40.5	- 5.4	- 11.1	
Artwell, Chaka	Ind	373	22.9			
Cochrane, Clare V.	Green	268	16.5	+ 2.5	- 6.3	
Dixon, Gary W.	Con	186	11.4	- 7.0	- 4.8	
Gulzar, Imtiaz	LD	142	8.7	- 13.1	- 0.8	

## Headington

Oxford South

No change  
swing incalculable



+/- 2010 +/- 2012

Candidate	Party	LD	946	50.5	+ 5.9	- 3.2
*Altuf-Khan, Mohammed	LD	946	50.5	+ 5.9	- 3.2	
Henwood, David	Lab	514	27.4	+ 1.2	- 3.1	
Dickinson, Theodora E.	Con	234	12.5	- 7.2	+ 2.8	
Haycock, David A.B.	Green	181	9.7	+ 0.2	+ 3.6	

## Headington Hill & Northway

Oxford South

Lab gain  
26.9% LD to Lab



Pre-2002 ward: Marston

+/- 2010 +/- 2012

Candidate	Party	Lab	719	48.7	+ 19.7	+ 0.6
*Anwar, Farida	Lab	719	48.7	+ 19.7	+ 0.6	
Bhagwandin, Mark	Con	433	29.4	+ 8.8	+ 7.1	
Bamber, Ruth	Green	186	12.6	+ 4.0	- 0.1	
Bourbon, Maria	LD	113	7.7	- 34.0	- 1.3	
Fell, Nicholas O.		24	1.6			

## Hinksey Park

Oxford South

No change  
13.8% LD to Lab



Pre-2002 ward: South

+/- 2010 +/- 2012

Candidate	Party	Lab	1,158	60.2	+ 11.3	+ 0.2
*Price, Robert J.	Lab	1,158	60.2	+ 11.3	+ 0.2	
Chipchase, Judith C.	Green	373	19.4	+ 6.1	- 2.5	
Mort, Simon	Con	195	10.1	- 5.9	- 1.3	
Tope, Andrew	LD	108	5.6	- 16.2	- 1.1	
O'Reilly, Stuart A.	UKIP	88	4.6			

## Holywell

Oxford South

Green gain  
25.0% LD to Green



Pre-2002 ward: Central

+/- 2010 +/- 2012

Candidate	Party	Green	675	45.1	+ 22.6	+ 5.6
*Thomas, David N.	Green	675	45.1	+ 22.6	+ 5.6	
Jones, Aled	Lab	369	24.6	+ 7.2	+ 2.0	
Stokes, Poppy H.	Con	280	18.7	- 2.5	+ 2.6	
Vila, Jean C.C.	LD	174	11.6	- 27.3	- 10.2	

## Iffley Fields

Oxford South

**Lab gain**  
5.4% Green to Lab



+/- 2010 +/- 2012

	Lab	986	47.3	+17.0	+ 3.4
Tarver, Richard	Lab	986	47.3	+17.0	+ 3.4
Dawe, Steven M.	Green	904	43.4	+ 6.2	- 6.1
Prestidge, Neil	Con	105	5.0	- 4.8	+ 1.7
Bearder, Simon K.	LD	88	4.2	- 18.5	+ 1.0

## Jericho & Osney

Oxford West & Abingdon

No change  
0.9% Green to Lab



Pre-2002 ward: West

+/- 2010 +/- 2012

	Lab	1,313	60.4	+ 7.4	- 6.0
*Pressel, Susanna	Lab	1,313	60.4	+ 7.4	- 6.0
Pethybridge, Sarah E.	Green	399	18.4	+ 9.2	- 3.6
McKenzie, Conor R.	LD	241	11.1	- 11.6	+ 1.4
Walsh, John P.	Con	221	10.2	- 5.0	- 3.7

## Littlemore

Oxford South

No change  
2.7% Con to Lab



+/- 2010 +/- 2012

	Lab	762	53.6	+ 5.8	- 5.8
*Sanders, Gillian A.	Lab	762	53.6	+ 5.8	- 5.8
Stafford, Daniel	Con	317	22.3	+ 0.5	+ 4.8
Duckmanton, Alyson J.	Green	257	18.1	+ 11.1	+ 6.8
McCann, John M.	LD	85	6.0	- 17.7	- 5.9

## Lye Valley

Oxford South

No change  
2.9% Lab to Green



+/- 2010 +/- 2012

	Lab	728	51.8	+ 6.9	- 11.0
*Lloyd-Shogbesan, Ben	Lab	728	51.8	+ 6.9	- 11.0
Woolliams, Stephen L.	Green	311	22.1	+ 12.7	+ 6.3
Hernandez, Paul	Con	263	18.7	- 3.3	+ 4.7
Yewers, Penelope J.	LD	103	7.3	- 16.4	- 0.1

## Marston

Oxford South

No change  
6.9% Con to Lab



Pre-2002 ward: Old Marston & Risinghurst

+/- 2010 +/- 2012

	Lab	1,064	53.6	+14.7	+20.4
*Clarkson, Mary R.	Lab	1,064	53.6	+14.7	+20.4
Hatfield, Duncan V.	Con	297	15.0	+ 0.9	+ 4.8
Morris, Alistair D.P.	Green	254	12.8	+ 4.6	+ 6.4
Miller, Jonathan A.A.	UKIP	201	10.1		
Naqvi, Syed M.S.	LD	169	8.5	- 10.2	+ 4.1

## North

Oxford West & Abingdon

**Lab gain**  
15.6% LD to Lab



+/- 2010 +/- 2012

	Lab	723	34.8	+18.1	+ 1.4
Upton, Ann L.	Lab	723	34.8	+18.1	+ 1.4
Bearder, Timothy M.	LD	657	31.6	- 13.0	+ 8.8
Dhall, Sushila D.	Green	379	18.2	+ 4.1	- 6.7
Lenon, Penelope A.	Con	318	15.3	- 9.2	- 3.5

## Northfield Brook

Oxford South

No change  
11.9% Con to Lab




+/- 2010 +/- 2012

	Lab	700	71.6	+17.3	- 2.0
*Seamons, Scott A.	Lab	700	71.6	+17.3	- 2.0
Jones, Patricia	Con	112	11.5	- 6.5	+ 3.5
Paynter, Robert J.H.	Green	111	11.3	+ 5.3	+ 1.8
Fielder, Rachel A.	LD	55	5.6	- 16.0	- 3.3

## Quarry & Risinghurst

Oxford South

No change  
4.0% LD to Lab



Pre-2002 ward: Quarry

+/- 2010 +/- 2012

	Lab	941	43.6	+ 4.8	- 5.9
*Sinclair, Delia	Lab	941	43.6	+ 4.8	- 5.9
Rogers, Rosalind C.	LD	549	25.4	- 3.1	+ 1.4
Harborne, Katharine M.	Con	415	19.2	- 3.1	+ 1.1
Taylor, Elizabeth L.	Green	253	11.7	+ 5.4	+ 7.3

## Rose Hill & Iffley

Oxford South

No change  
swing incalculable



Pre-2002 ward: Iffley


+/- 2010 +/- 2012

	Lab	873	49.7	- 0.6	- 12.2
Paule, Michele V.A.	Lab	873	49.7	- 0.6	- 12.2
Graham, Patrick A.	UKIP	271	15.4		
Skinner, Paul B.	Green	248	14.1	+ 3.6	+ 1.2
Aziz, Faisal	LD	223	12.7	- 10.3	- 2.5
Sherwood, Lilian J.	Con	140	8.0	- 8.2	- 4.9

## St Clement's

Oxford South

**Lab gain**  
12.1% Green to Lab



+/- 2010 +/- 2012

	Lab	875	51.3	+26.3	- 8.5
Hayes, Thomas J.	Lab	875	51.3	+26.3	- 8.5
Dawe, Hazel F.	Green	532	31.2	+ 2.2	- 4.9
*Jones, Graham R.	LD	148	8.7	- 20.8	+ 1.6
Deva, Siddharth	Con	129	7.6	- 8.8	- 4.3
Mylvaganam, Pathmanathan S.	Ind	22	1.3		

## St Margaret's

Oxford West & Abingdon

No change  
15.4% LD to Lab



+/- 2010 +/- 2012

	LD	610	33.6	- 15.4	- 0.9
Wade, Elizabeth P.	LD	610	33.6	- 15.4	- 0.9
Chapman, Nigel	Lab	492	27.1	+ 15.3	+ 12.7
Porter, Robert V.	Con	409	22.5	- 3.1	- 3.2
Duncan, Ann A.	Green	305	16.8	+ 3.3	- 8.7

## St Mary's

Oxford South

No change  
2.5% Lab to Green



+/- 2010 +/- 2012

	Green	733	49.4	+17.0	+ 1.4
*Wolff, Richard C.	Green	733	49.4	+17.0	+ 1.4
Taylor, Sian	Lab	546	36.8	+ 12.0	- 5.5
Heren, Theodore	Con	116	7.8	- 5.7	+ 1.5
Bearder, Ian C.	LD	88	5.9	- 23.4	+ 2.6

## Summertown

Oxford West & Abingdon

No change  
swing incalculable

		14	12	10	08	06	04	02	00	99	98	96	95	94
Pre-2002 ward: Cherwell												+/- 2010	+/- 2012	
<b>*Fooks, Jean L.</b>	<b>LD</b>	<b>1,100</b>	<b>54.3</b>	<b>+ 5.9</b>	<b>+12.4</b>									
<b>Gant, Andrew</b>	<b>LD</b>	<b>843</b>	<b>41.6</b>	<b>- 6.8</b>	<b>- 0.3</b>									
Bickers, Kenneth G.	Con	441	21.8	- 5.3	+ 0.7									
Edwards, Sarah J.	Green	413	20.4	+ 5.5	- 2.9									
Colenutt, Robert	Lab	344	17.0	+ 7.4	+ 3.3									
Sinsinwar, Arjun S.	Con	339	16.7	- 10.4	- 4.4									
Tickell, Oliver T.	Green	311	15.3	+ 0.4	- 8.0									
Law, Eleanor	Lab	262	12.9	+ 3.3	- 0.8									

## Wolvercote

Oxford West & Abingdon

No change  
2.9% Con to LD

		14	12	10	08	06	04	02	00	99	98	96	95	94
												+/- 2010	+/- 2012	
<b>*Goddard, Stephen H.</b>	<b>LD</b>	<b>971</b>	<b>44.7</b>	<b>+ 2.6</b>	<b>+10.8</b>									
Williams, Thomas G.J.L.	Con	677	31.2	- 3.1	+ 1.0									
Crawford, Lee M.	Green	275	12.7	- 0.5	- 12.9									
Taylor, Michael R.	Lab	250	11.5	+ 1.1	+ 1.2									

# How Oxford's wards voted

	Date	%Poll	Con	Lab	LD	UKIP	Green	Ind	Oth
Barton & Sandhills	2014	29.5	13.3	50.8	6.9	19.3	8.0	1.8	
	2012	22.5	14.8	66.7	7.7		10.7		
	2010	57.8	22.8	42.7	28.1		6.5		
Blackbird Leys	2014	22.6	5.7	67.3	2.0	20.5	4.5		
	2012	20.8	6.3	85.4	3.7		4.6		
	2010	54.0	13.8	69.5	12.4		4.3		
Carfax	2014	36.0	20.1	28.6	17.6		30.8		2.9
	2012	20.3	17.9	32.4	23.3		26.4		
	2010	60.2	20.4	20.4	37.6		21.6		
Churchill	2014	22.6	10.1	52.2	8.2	15.4	14.1		
	2012	21.6	9.8	71.0	7.1		12.0		
	2010	52.0	19.1	47.6	25.6		7.6		
Cowley	2014	35.0	11.4	40.5	8.7		16.5	22.9	
	2012	26.8	16.2	51.6	9.5		22.8		
	2010	62.0	18.4	45.9	21.8		14.0		
Cowley Marsh	2014	35.1	22.6	45.5	7.7		24.1		
	2012	27.8	9.2	50.1	5.6		35.1		
	2010	58.0	14.7	39.8	28.9		16.5		
Headington	2014	42.2	12.5	27.4	50.5		9.7		
	2012	41.4	9.7	30.5	53.7		6.1		
	2010	68.0	19.7	26.2	44.6		9.5		
Headington Hill & Northway	2014	30.5	29.4	48.7	7.7		12.6	1.6	
	2012	25.2	22.3	48.1	9.0	7.9	12.7		
	2010	54.9	20.6	29.0	41.7		8.6		
Hinksey Park	2014	42.1	10.1	60.2	5.6	4.6	19.4		
	2012	32.3	11.4	60.0	6.7		21.9		
	2010	67.1	16.0	48.9	21.8		13.3		
Holywell	2014	36.8	18.7	24.6	11.6		45.1		
	2012	21.8	16.1	22.6	21.8		39.5		
	2010	65.6	21.2	17.4	38.9		22.5		
Iffley Fields	2014	52.0	5.0	47.3	4.2		43.4		
	2012	42.5	3.3	43.9	3.2		49.5		
	2010	68.2	9.8	30.3	22.7		37.2		
Jericho & Osney	2014	42.2	10.2	60.4	11.1		18.4		
	2012	30.5	13.9	54.4	9.7		22.0		
	2010	64.1	15.2	53.0	22.7		9.2		
Littlemore	2014	30.3	22.3	53.6	6.0		18.1		
	2012	24.4	17.5	59.4	11.9		11.3		
	2010	60.0	21.5	47.8	23.6		7.0		
Lye Valley	2014	27.8	18.7	51.8	7.3		22.1		
	2012	22.9	14.0	62.8	7.4		15.8		
	2010	59.7	22.0	44.9	23.7		9.4		
Marston	2014	42.3	15.0	53.6	8.5	10.1	12.8		
	2012	40.4	10.2	33.2	4.4		6.4	45.8	
	2010	70.6	14.1	38.9	18.7		8.2	20.2	

How Oxford's wards voted - continued

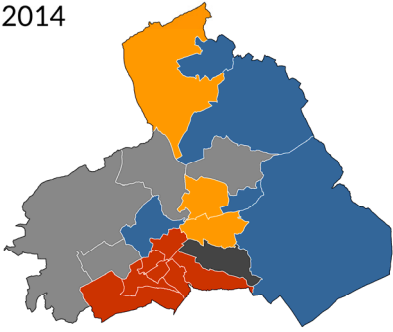
	Date	%Poll	Con	Lab	LD	UKIP	Green	Ind	Oth
North	2014	44.9	15.3	34.8	31.6		18.2		
	2012	34.8	18.8	33.4	22.8		24.9		
	2010	64.3	24.5	16.7	44.6		14.1		
Northfield Brook	2014	22.2	11.5	71.6	5.6		11.3		
	2012	17.5	8.0	73.6	8.9		9.5		
	2010	53.3	18.0	54.3	21.6		6.0		
Quarry & Risinghurst	2014	45.2	19.2	43.6	25.4		11.7		
	2012	36.6	18.1	49.5	24.0	4.0	4.4		
	2010	70.5	22.3	38.8	28.5	4.1	6.3		
Rose Hill & Iffley	2014	37.2	8.0	49.7	12.7	15.4	14.1		
	2012	31.6	10.0	61.9	15.2		12.9		
	2010	63.7	16.2	50.3	23.0		10.5		
St Clement's	2014	33.5	7.6	51.3	8.7		31.2	1.3	
	2012	26.3	11.9	42.8	7.1	2.1	36.1		
	2010	57.4	16.4	25.0	29.5		29.0		
St Margaret's	2014	44.0	22.5	27.1	33.6		16.8		
	2012	31.9	25.7	14.4	34.5		25.5		
	2010	65.2	25.6	11.8	49.0		13.5		
St Mary's	2014	35.9	7.8	36.8	5.9		49.4		
	2012	27.9	6.3	42.3	3.3		48.0		
	2010	57.2	13.5	24.8	29.3		32.4		
Summertown	2014	43.8	19.3	15.0	48.0		17.9		
	2012	36.3	21.1	13.7	41.9		23.3		
	2010	67.5	27.1	9.6	48.4		14.9		
Wolvercote	2014	47.0	11.5	31.2	44.7		12.7		
	2012	41.9	30.2	10.3	33.9		25.6		
	2010	72.8	34.3	10.4	42.1		13.2		

# PENDLE

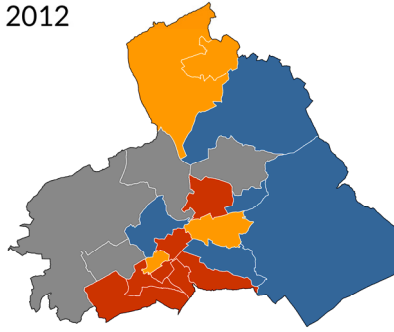
No overall control - no change

14	12	11	10	08	07	06	04	03	02	00	99	98	96	95	94	92	91	90	88	87	86	84	83	82	80	79	78	76	73
----	----	----	----	----	----	----	----	----	----	----	----	----	----	----	----	----	----	----	----	----	----	----	----	----	----	----	----	----	----

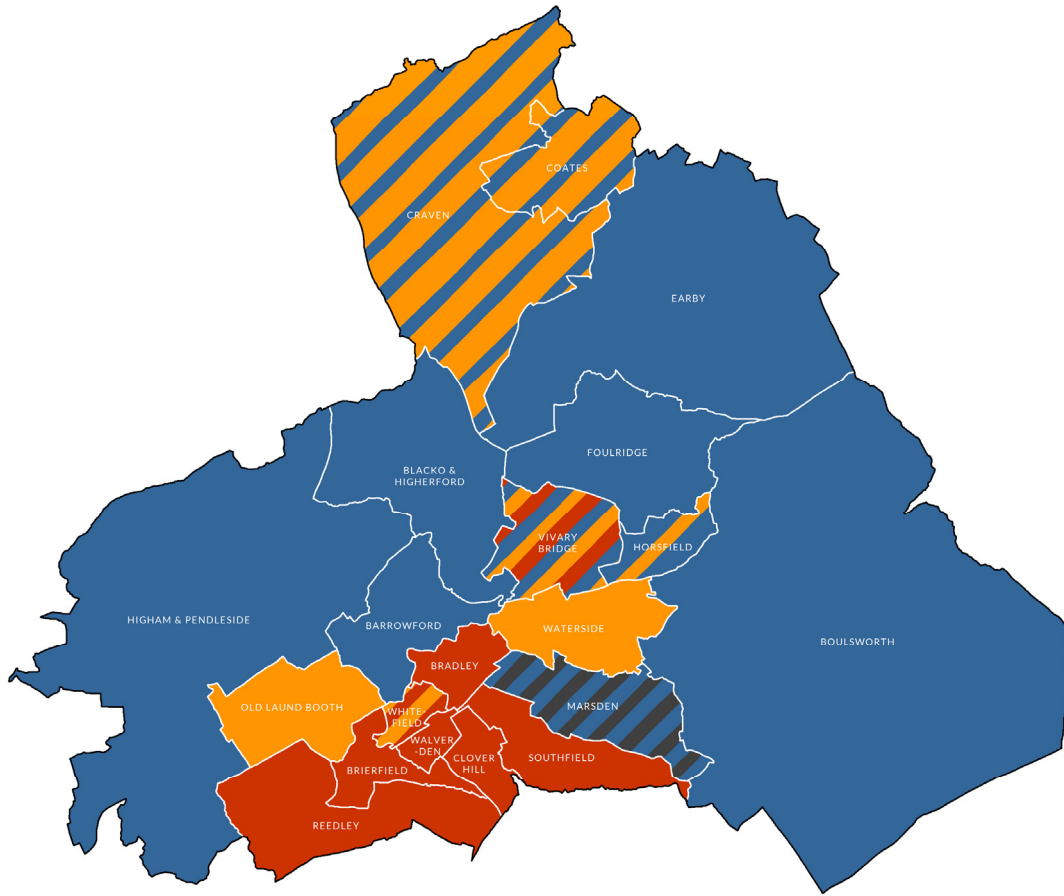
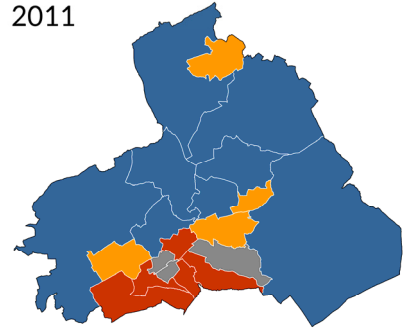
2014



2012




2011



28 seats	Conservative			Labour			Liberal Democrat			UKIP			Others			% Poll
	Year	Total	%	Year	Total	%	Year	Total	%	Year	Total	%	Year	Total	%	
2014																
2012																
2011																
2010																
2008																
2007																
2006																
2004																
2003																
2002																
2000																
1999																
1998																
1996																

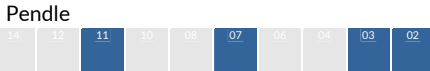
# Results

## Barrowford



				+/- 2010	+/- 2012
<b>Jowett, Christopher</b>	<b>Con</b>	<b>716</b>	<b>44.8</b>	<b>- 10.2</b>	<b>- 15.3</b>
Porter, Mark	Lab	361	22.6	- 9.3	- 17.3
Waddington, Mick	UKIP	325	20.4		
Roper, Gavin J.	LD	195	12.2	- 0.9	

## Blacko & Higherford




## Boulsworth



				+/- 2010	+/- 2012
<b>Cockburn-Price, Sarah E.</b>	<b>Con</b>	<b>647</b>	<b>44.1</b>	<b>- 3.9</b>	<b>+ 2.2</b>
Cannon, Graham G.	UKIP	359	24.5		
Oliver, Robert A.	Lab	261	17.8	- 3.1	- 5.1
Greaves, Heather A.	LD	201	13.7	- 7.8	+ 0.9

## Bradley



				+/- 2010	+/- 2012
<b>*Iqbal, Mohammed</b>	<b>Lab</b>	<b>1,218</b>	<b>67.2</b>	<b>+18.8</b>	<b>+12.2</b>
Leather, Tony	UKIP	350	19.3		
Variyam, Bernard	Con	151	8.3	- 5.0	+ 1.4
Ahmed, Irfan	LD	93	5.1	- 23.4	- 27.6

## Brierfield




				+/- 2010	+/- 2012
<b>*Arshad, Mohammed</b>	<b>Lab</b>	<b>1,142</b>	<b>72.8</b>	<b>+30.0</b>	<b>+ 4.9</b>
Abdullah, Mohammed	Con	354	22.6	- 5.2	- 9.5
Akbar, Nadeem	LD	73	4.7	- 10.3	

## Clover Hill




				+/- 2010	+/- 2012
<b>*Shore, Kathleen E.</b>	<b>Lab</b>	<b>660</b>	<b>53.1</b>	<b>+20.8</b>	<b>- 8.1</b>
Robinson, Ben	UKIP	309	24.8		
Taylor, Janice	Con	203	16.3	- 8.1	- 4.0
Asghar, Waseem	LD	72	5.8	- 24.1	- 2.0

## Coates




				+/- 2010	+/- 2012
<b>Davy, Lyle</b>	<b>Con</b>	<b>700</b>	<b>43.5</b>	<b>+11.0</b>	<b>+13.2</b>
*Gaskell, Lindsay M.	LD	651	40.4	- 5.0	- 14.8
Harrison, Lynn M.	Lab	170	10.6	- 1.4	- 6.0
Hartley, Kieron	Blue	89	5.5		

## Craven



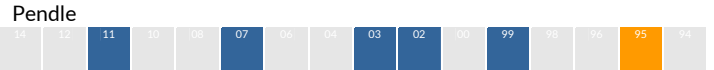
				+/- 2010	+/- 2012
<b>*Whipp, David M.B.</b>	<b>LD</b>	<b>761</b>	<b>49.5</b>	<b>+ 1.9</b>	<b>+ 5.7</b>
Thompson, Mike	Con	352	22.9	- 17.8	- 3.9
Baxter, Dorothy	UKIP	261	17.0		+ 3.3
Metcalfe, Denzil	Lab	140	9.1	- 2.6	- 6.6
Harris, Natasha	Blue	24	1.6		

## Earby




				+/- 2010	+/- 2012
<b>Goulthorp, Mike</b>	<b>Con</b>	<b>734</b>	<b>41.6</b>	<b>- 9.3</b>	<b>+ 0.3</b>
Byrne, David	Lab	453	25.7	+11.0	+ 5.0
Jackman, James	Blue	353	20.0		
Haih, Doris J.	LD	226	12.8	- 8.0	- 7.1


## Foulridge



## Higham & Pendleside



## Horsfield

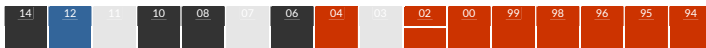


				+/- 2010	+/- 2012
<b>*Butterworth, Neil</b>	<b>Con</b>	<b>619</b>	<b>47.2</b>	<b>+12.6</b>	<b>+ 6.8</b>
Birks, Malcolm J.	Lab	372	28.4	+10.2	- 1.0
Kerrigan, James E.	LD	320	24.4	- 9.6	- 5.9

## Marsden

Pendle

No change  
1.4% BNP to Con



+/- 2010 +/- 2012

<b>*Parker, Brian N.</b>	<b>BNP</b>	<b>339</b>	<b>29.8</b>	<b>- 0.7</b>	<b>- 4.4</b>
McGowan, Neil	Con	333	29.3	+ 2.0	- 8.4
Tennant, Yvonne M.	Lab	312	27.4	- 1.4	- 0.7
Stables, Christine	UKIP	154	13.5		

## Old Laund Booth

Pendle




No election in 2014

## Reedley

Pendle

Lab gain  
11.5% Con to Lab



+/- 2010 +/- 2012

<b>Iqbal, Yasser</b>	<b>Lab</b>	<b>1,170</b>	<b>48.4</b>	<b>+20.7</b>	<b>- 0.1</b>
*McCormick, Pauline A.	Con	1,133	46.9	- 2.3	+ 3.9
Grunsell, Jackie	TUSC	64	2.6		
Anwar, Kamran	LD	49	2.0	- 21.1	- 6.5

## Southfield

Pendle

No change  
9.5% Con to Lab



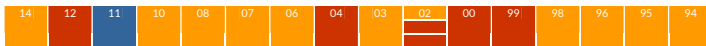
+/- 2010 +/- 2012

<b>Ammer, Mohammed</b>	<b>Lab</b>	<b>769</b>	<b>54.8</b>	<b>+16.7</b>	<b>- 13.9</b>
Safir, Saanval	Con	394	28.1	- 2.2	+12.7
Wood, James	LD	240	17.1	- 14.5	+ 1.7

## Vivary Bridge

Pendle

No change  
6.6% Con to LD



+/- 2010 +/- 2012

<b>*Clegg, David</b>	<b>LD</b>	<b>565</b>	<b>41.8</b>	<b>+ 7.6</b>	<b>+11.6</b>
Stock, Gleen	Con	319	23.6	- 5.6	- 6.7
Tennant, Russell	Lab	313	23.2	+ 2.1	- 7.0
Rowe, John	BNP	154	11.4	- 4.1	

## Walverden

Pendle

No change  
14.4% LD to Lab




+/- 2010 +/- 2012

<b>*Henderson, Julie M.P.</b>	<b>Lab</b>	<b>751</b>	<b>59.1</b>	<b>+20.8</b>	<b>- 15.6</b>
Ali, Asghar	LD	341	26.9	- 7.9	
Wilson, Peter	Con	178	14.0	- 12.9	- 11.3

## Waterside

Pendle

No change  
6.0% Lab to LD



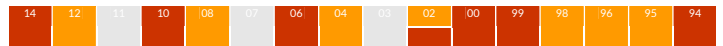
+/- 2010 +/- 2012

<b>*Lord, Dorothy E.</b>	<b>LD</b>	<b>720</b>	<b>60.9</b>	<b>+16.8</b>	<b>+13.3</b>
Johns, David P.	Lab	286	24.2	+ 4.9	- 4.8
Nixon, Jonny	Con	177	15.0	- 6.8	+ 5.7

## Whitefield

Pendle

No change  
20.5% LD to Lab



+/- 2010 +/- 2012

<b>*Mahmood, Asjad</b>	<b>Lab</b>	<b>997</b>	<b>77.9</b>	<b>+20.9</b>	<b>+43.2</b>
Waheed, Imran	LD	194	15.2	- 20.0	- 46.8
Beckett, Margaret A.	Con	89	7.0	- 0.9	+ 3.7



## How Pendle's wards voted

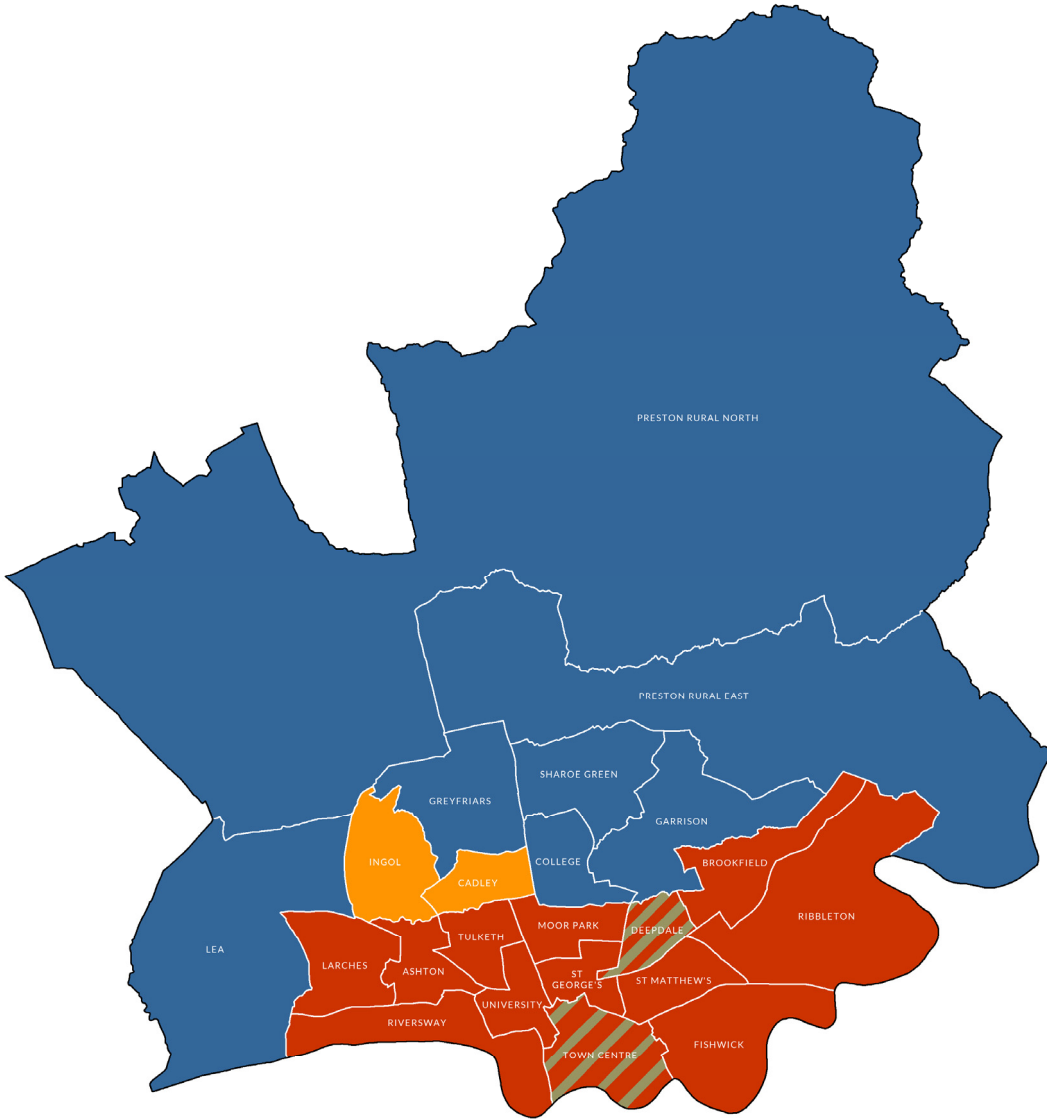
	Date	%Poll	Con	Lab	LD	UKIP	BNP	Ind	Oth
Barrowford	2014	39.8	44.8	22.6	12.2	20.4			
	2012	38.0	60.1	39.9					
	2011	45.0	57.8	42.2					
	2010	70.3	55.0	31.9	13.1				
Blacko & Higherford	2014	-							
	2012	-							
	2011	49.7	79.8	20.2					
	2010	-							
Boulsworth	2014	34.8	44.1	17.8	13.7	24.5			
	2012	32.6	41.9	22.9	12.8		12.6		9.8
	2011	44.7	53.6	27.4	19.0				
	2010	74.2	48.0	20.9	21.5		9.7		
Bradley	2014	39.0	8.3	67.2	5.1	19.3			
	2012	45.9	6.9	55.0	32.7				
	2011	41.7	11.5	70.5	9.0				9.1
	2010	62.1	13.3	48.4	28.5				9.7
Brierfield	2014	44.3	22.6	72.8	4.7				
	2012	44.3	32.1	67.9					
	2011	49.0	35.9	64.1					
	2010	73.4	28.2	42.8	15.0		14.1		
Clover Hill	2014	33.3	16.3	53.1	5.8	24.8			
	2012	36.5	20.3	61.2	7.8		10.8		
	2011	40.3	23.8	51.4	14.1		10.7		
	2010	63.9	24.4	32.3	29.9		13.4		
Coates	2014	38.9	43.5	10.6	40.4				5.5
	2012	31.7	28.3	16.6	55.2				
	2011	41.7	34.8	19.7	45.5				
	2010	68.1	32.5	12.0	45.4		10.1		
Craven	2014	35.6	22.9	9.1	49.5	17.0			1.6
	2012	32.5	26.8	15.7	43.8	13.7			
	2011	42.7	42.5	17.8	39.8				
	2010	68.2	40.7	11.7	47.6				
Earby	2014	36.7	41.6	25.7	12.8				20.0
	2012	35.5	41.3	20.7	19.9				18.1
	2011	44.6	53.7	24.1	9.9				12.3
	2010	69.2	50.9	14.7	20.8		13.6		
Foulridge	2014	-							
	2012	-							
	2011	51.6	78.7	21.3					
	2010	-							
Higham & Pendleside	2014	-							
	2012	-							
	2011	56.1	80.4	19.6					
	2010	-							
Horsfield	2014	33.8	47.2	28.4	24.4				
	2012	32.9	40.4	29.4	30.3				
	2011	37.2	33.4	28.7	37.9				
	2010	60.1	34.6	18.2	34.0		13.1		

How Pendle's wards voted - continued

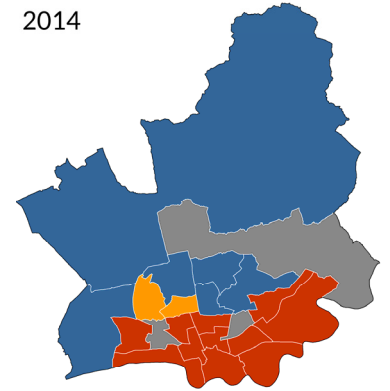
	Date	%Poll	Con	Lab	LD	UKIP	BNP	Ind	Oth
Marsden	2014	43.1	29.3	27.4		13.5	29.8		
	2012	39.8	37.7	28.1			34.2		
	2011	-							
	2010	62.4	27.3	28.8	13.4		30.5		
Old Laund Booth	2014	-							
	2012	-							
	2011	61.3	47.2	4.2	48.5				
	2010	-							
Reedley	2014	56.6	46.9	48.4	2.0				2.6
	2012	50.1	43.0	48.5	8.5				
	2011	54.8	46.6	53.4					
	2010	72.7	49.2	27.7	23.1				
Southfield	2014	34.6	28.1	54.8	17.1				
	2012	30.1	15.4	68.7	15.9				
	2011	40.2	22.6	53.9	12.7	3.9	7.0		
	2010	59.8	30.3	38.1	31.6				
Vivary Bridge	2014	31.6	23.6	23.2	41.8		11.4		
	2012	28.9	30.3	32.0	30.2				7.5
	2011	35.9	37.9	31.7			30.3		
	2010	59.6	29.2	21.1	34.2		15.5		
Walverden	2014	46.2	14.0	59.1	26.9				
	2012	39.5	25.3	74.7					
	2011	-							
	2010	68.0	26.9	38.3	34.8				
Waterside	2014	31.5	15.0	24.2	60.9				
	2012	30.7	9.3	29.0	47.6				14.1
	2011	36.2	15.5	27.6	43.9		13.0		
	2010	58.1	21.8	19.3	44.1		14.7		
Whitefield	2014	47.7	7.0	77.9	15.2				
	2012	66.0	3.3	34.7	62.0				
	2011	-							
	2010	73.2	7.9	57.0	35.2				

# PRESTON

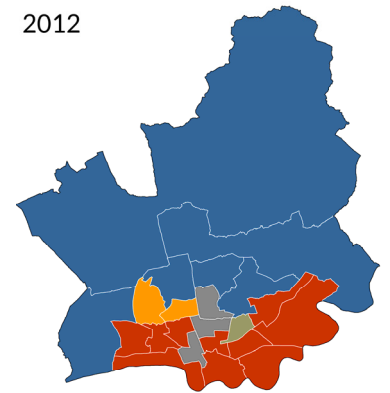
Labour majority - no change



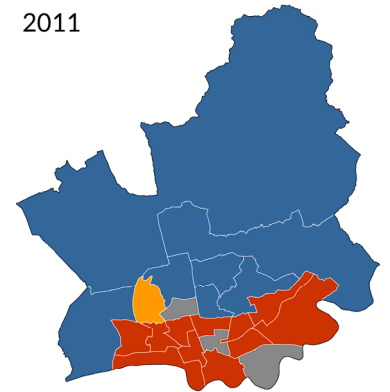
2014



2012



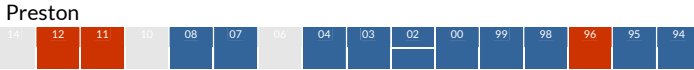
2011



28 seats	Conservative			Labour			Liberal Democrat			UKIP			Others			% Poll
	Year	Total	%	Year	Total	%	Year	Total	%	Year	Total	%	Year	Total	%	
2014																
2012																
2011																
2010																
2008																
2007																
2006																
2004																
2003																
2002																
2000																
1999																
1998																
1996																


# Results

## Ashton



No election in 2014

## Brookfield



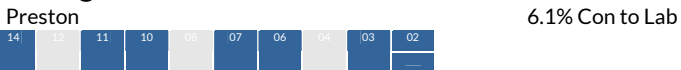
				+/- 2010		+/- 2012	
<b>*Browne, John W.</b>	<b>Lab</b>	<b>870</b>	<b>54.9</b>	<b>+ 2.9</b>	<b>- 20.7</b>		
Barker, James	UKIP	523	33.0				
Perryman, Bown F.	Con	191	12.1	-18.2	- 26.8		

## Cadley



				+/- 2010		+/- 2012	
<b>McMullen, Stephen D.</b>	<b>LD</b>	<b>728</b>	<b>44.1</b>	<b>- 2.6</b>	<b>- 6.1</b>		
Edmonson, Rowena A.	Con	492	29.8	- 3.3	+ 4.8		
Tait, George R.	Lab	430	26.1	+ 5.9	+ 1.3		

## College




				+/- 2010		+/- 2012	
<b>*Cartwright, Bobby</b>	<b>Con</b>	<b>569</b>	<b>43.2</b>	<b>- 0.9</b>	<b>- 6.1</b>		
Moss, Peter G.	Lab	508	38.5	+11.3	- 5.4		
Bottomley, John	UKIP	140	10.6				
Turner, Mike	LD	101	7.7	-17.8	- 9.1		

## Deepdale



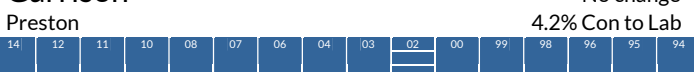
No election in 2014

## Fishwick




				+/- 2010		+/- 2012	
<b>Coupland, Zafar</b>	<b>Lab</b>	<b>1,055</b>	<b>80.4</b>	<b>+19.6</b>	<b>- 3.9</b>		
Gravner, Patricia	Con	258	19.6	+ 1.5	+ 3.9		

## Garrison




				+/- 2010		+/- 2012	
<b>Leach, Charlotte F.</b>	<b>Con</b>	<b>740</b>	<b>37.8</b>	<b>- 9.3</b>	<b>- 12.4</b>		
Ratcliffe, Steve	Lab	541	27.6	- 0.9	- 6.7		
Mahon, Liz	UKIP	427	21.8				
Houghton, Bill	Green	129	6.6		- 2.3		
Voges, Julie	LD	122	6.2	-18.2	- 0.4		

## Greyfriars



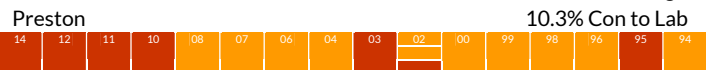
				+/- 2010		+/- 2012	
<b>*Hammond, David</b>	<b>Con</b>	<b>1,230</b>	<b>55.0</b>	<b>+ 0.7</b>	<b>- 0.1</b>		
Woods, Alan	Lab	472	21.1	+ 2.4	- 7.0		
Phipps, Christine	UKIP	346	15.5				
Holt-Mylroie, Peter J.	LD	189	8.4	-18.6	- 8.4		

## Ingol




				+/- 2010		+/- 2012	
<b>Darby, Neil</b>	<b>LD</b>	<b>660</b>	<b>34.5</b>	<b>-14.2</b>	<b>- 8.8</b>		
Rigby, Chris	UKIP	537	28.1				
Wallace, Lynne	Lab	491	25.7	+ 0.2	- 9.8		
Dewhurst, Daniel A.	Con	224	11.7	-14.1	- 9.5		

## Larches



				+/- 2010		+/- 2012	
<b>*Crowe, Phil</b>	<b>Lab</b>	<b>1,049</b>	<b>59.4</b>	<b>+ 19.6</b>	<b>+11.2</b>		
Cartwright, Robert N.H.	Con	369	20.9	- 0.9	+ 9.9		
Finch, Rebecca	LD	349	19.8	-18.6	-21.0		

## Lea




				+/- 2010		+/- 2012	
<b>*Abram, Christine</b>	<b>Con</b>	<b>654</b>	<b>37.1</b>	<b>- 5.2</b>	<b>-12.9</b>		
Jeffrey, Jason P.	LD	396	22.5	-14.3	- 1.4		
Kilbane, Claire	UKIP	393	22.3				
Yates, Rebecca	Lab	318	18.1	- 2.8	- 8.0		

## Moor Park



				+/- 2010		+/- 2011	
<b>*Collins, John</b>	<b>Lab</b>	<b>724</b>	<b>73.3</b>	<b>+20.2</b>	<b>+ 0.4</b>		
Heys, Sheila M.	Con	133	13.5	- 8.3	- 6.2		
McCormick, Ian J.	Green	131	13.3				

## Preston Rural East




No election in 2014

## Preston Rural North

Preston

No change  
swing incalculable



+/- 2010 +/- 2012

<b>Whittam, Sue</b>	<b>Con</b>	<b>1,181</b>	<b>55.9</b>	<b>- 10.8</b>	<b>- 12.0</b>
Walsh, Kate E.	UKIP	527	24.9		
Parke-Hatton, Gerard	Lab	278	13.2	+ 1.2	- 5.0
Lawrence, Peter	LD	127	6.0	- 13.3	- 7.2

## Ribbleton

Preston

No change  
swing incalculable



+/- 2010 +/- 2012

<b>*Saksena, Jonathan H.C.</b>	<b>Lab</b>	<b>772</b>	<b>53.9</b>	<b>+ 5.8</b>	<b>- 12.2</b>
Treasure, David J.	UKIP	468	32.7		
Bamber, Daryl J.	Con	191	13.3	- 7.3	+ 1.4

## Riversway

Preston

No change  
swing incalculable




+/- 2010 +/- 2012

<b>Kelly, Peter J.</b>	<b>Lab</b>	<b>1,121</b>	<b>80.9</b>	<b>+36.0</b>	<b>+ 0.8</b>
Riley, Saron C.	Con	265	19.1	- 1.1	+ 8.6

## St George's

Preston

No change  
12.7% Con to Lab



Pre-2002 ward: Central

+/- 2010 +/- 2012

<b>Hull, James</b>	<b>Lab</b>	<b>849</b>	<b>87.9</b>	<b>+24.1</b>	<b>+ 3.1</b>
Dowbekin, Grant	Con	117	12.1	- 1.2	+ 3.7

## St Matthew's

Preston

No change  
12.3% Con to Lab



+/- 2010 +/- 2012

<b>Leeming, Roy</b>	<b>Lab</b>	<b>1,177</b>	<b>86.7</b>	<b>+22.9</b>	<b>- 2.6</b>
Hubberstey, Linda	Con	181	13.3	- 1.7	+ 2.6

## Sharoe Green

Preston

No change  
6.8% Con to Lab



+/- 2010 +/- 2012

<b>*McManus, Margaret</b>	<b>Con</b>	<b>754</b>	<b>36.2</b>	<b>- 7.8</b>	<b>- 9.4</b>
Wilson, John	Lab	665	32.0	+ 5.8	- 7.1
Nyogeri, Les	UKIP	435	20.9		
Disley, Helen	Green	117	5.6	+ 1.7	- 2.5
Vickers, Gregory	LD	110	5.3	- 20.6	- 1.9

## Town Centre

Preston

No change  
swing incalculable



Pre-2002 ward: Avenham

+/- 2010 +/- 2012

<b>Desai, Salim</b>	<b>Lab</b>	<b>1,323</b>	<b>81.7</b>	<b>+29.8</b>	<b>+37.9</b>
<b>*Gale, Drew</b>	<b>Lab</b>	<b>1,202</b>	<b>74.2</b>	<b>+22.3</b>	<b>+30.4</b>
Petherwick, Louise	Con	357	22.0	+ 4.4	+ 14.3

## Tulketh

Preston

No change  
swing incalculable



+/- 2010 +/- 2012

<b>*Rankin, Peter J.</b>	<b>Lab</b>	<b>804</b>	<b>54.4</b>	<b>+14.5</b>	<b>- 4.7</b>
Barker, Paul A.	UKIP	331	22.4		
Allen, Stephen G.	Con	209	14.2	- 7.9	+ 3.3
Baines, Roger	Ind	133	9.0		

## University

Preston

No change  
17.0% Con to Lab



+/- 2010 +/- 2011

<b>*Crompton, Carl</b>	<b>Lab</b>	<b>444</b>	<b>78.6</b>	<b>+30.0</b>	<b>+ 9.6</b>
Campbell, Jonty	Con	121	21.4	- 4.0	+ 1.1

# How Preston's wards voted

	Date	%Poll	Con	Lab	LD	UKIP	Green	Ind	Oth
Ashton	2014	-							
	2012	37.1	38.9	55.3	5.8				
	2011	43.7	37.0	53.6	9.4				
	2010	-							
Brookfield	2014	28.7	12.1	54.9		33.0			
	2012	25.1	24.4	75.6					
	2011	29.3	32.8	67.2					
	2010	48.5	30.3	52.0	17.7				
Cadley	2014	43.0	29.8	26.1	44.1				
	2012	44.1	25.0	24.8	50.2				
	2011	-							
	2010	71.8	33.1	20.2	46.7				
College	2014	46.2	43.2	38.5	7.7	10.6			
	2012	-							
	2011	47.8	49.3	33.9	16.8				
	2010	71.1	44.1	27.2	25.5		3.2		
Deepdale	2014	-							
	2012	47.8	1.5	45.1				53.4	
	2011	50.9		60.6				39.4	
	2010	-							
Fishwick	2014	35.9	19.6	80.4					
	2012	29.2	15.7	84.3					
	2011	-							
	2010	51.5	18.1	60.8	21.1				
Garrison	2014	34.9	37.8	27.6	6.2	21.8	6.6		
	2012	29.6	50.2	34.3	6.6		8.9		
	2011	39.2	52.9	33.2	7.2		6.6		
	2010	68.1	47.1	28.5	24.4				
Greyfriars	2014	42.7	55.0	21.1	8.4	15.5			
	2012	37.9	55.1	28.1	16.8				
	2011	50.1	60.1	25.3	14.5				
	2010	75.7	54.3	18.7	27.0				
Ingol	2014	34.1	11.7	25.7	34.5	28.1			
	2012	29.1	21.2	35.5	43.3				
	2011	33.7	23.0	34.3	42.7				
	2010	55.5	25.8	25.5	48.7				
Larches	2014	30.5	20.9	59.4	19.8				
	2012	31.5	11.0	48.2	40.8				
	2011	35.7	17.2	46.8	36.0				
	2010	59.3	21.8	39.8	38.4				
Lea	2014	37.2	37.1	18.1	22.5	22.3			
	2012	33.2	50.0	26.1	23.9				
	2011	42.0	52.4	22.3	25.2				
	2010	66.7	42.3	20.9	36.8				
Moor Park	2014	30.5	13.5	73.3			13.3		
	2012	-							
	2011	31.3	19.7	72.9	7.4				
	2010	53.4	21.8	53.1	25.2				

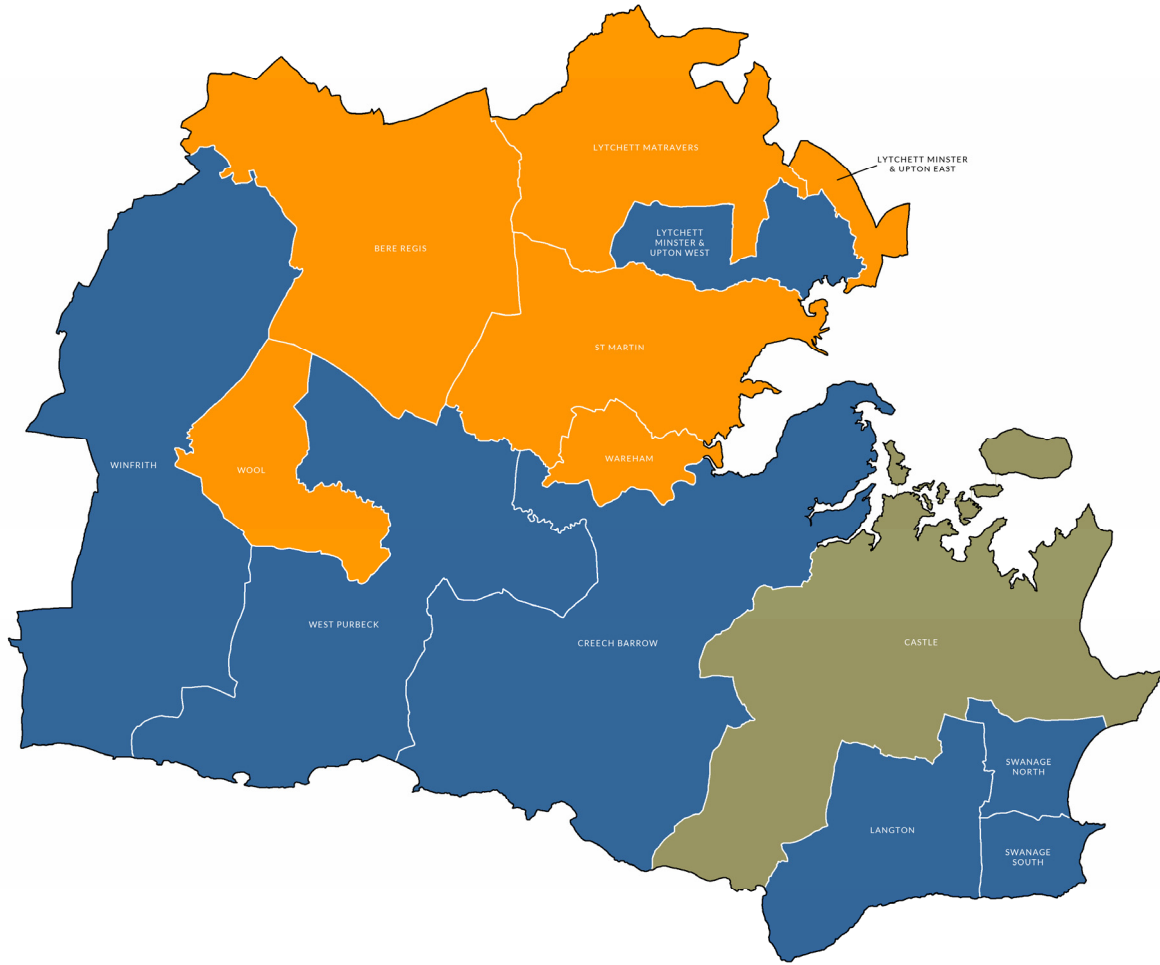
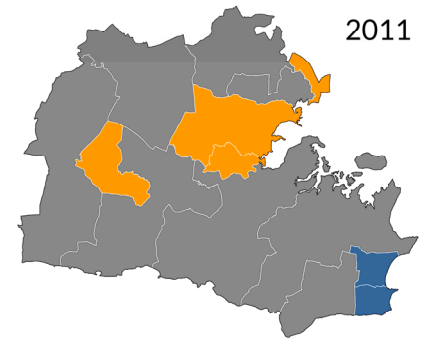
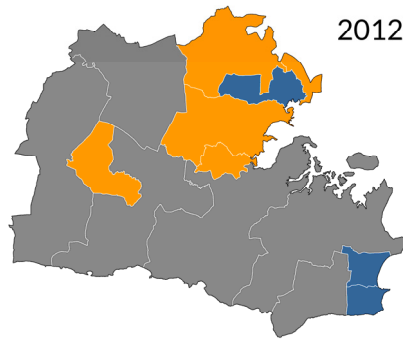
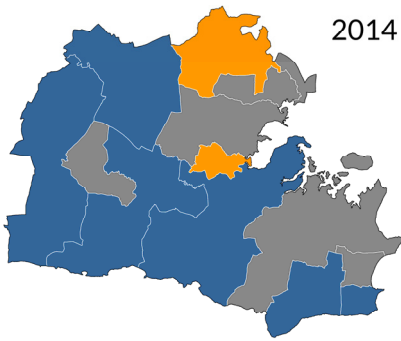
How Preston's wards voted - continued

	Date	%Poll	Con	Lab	LD	UKIP	Green	Ind	Oth
Preston Rural East	2014	-							
	2012	32.7	62.4	23.0	6.8		7.8		
	2011	43.8	65.5	25.4	9.1				
	2010	-							
Preston Rural North	2014	39.2	55.9	13.2	6.0	24.9			
	2012	36.2	67.9	18.2	13.9				
	2011	49.0	71.6	17.9	10.5				
	2010	74.3	68.7	12.0	19.3				
Ribbleton	2014	23.7	13.3	53.9		32.7			
	2012	22.6	11.9	66.1					22.0
	2011	25.9	20.2	64.2					15.5
	2010	44.4	20.6	48.1	18.8				12.5
Riversway	2014	33.3	19.1	80.9					
	2012	27.4	10.5	80.1	9.4				
	2011	34.9	13.9	70.9	15.1				
	2010	53.3	20.1	44.9	35.0				
St George's	2014	31.7	12.1	87.9					
	2012	27.7	8.4	84.8	6.8				
	2011	-							
	2010	49.7	13.3	63.7	23.0				
St Matthew's	2014	26.2	13.3	86.7					
	2012	24.6	10.7	89.3					
	2011	27.0	16.0	84.0					
	2010	45.2	15.0	63.8	21.2				
Sharoe Green	2014	41.8	36.2	32.0	5.3	20.9	5.6		
	2012	37.2	45.6	39.1	7.2		8.1		
	2011	43.9	53.2	32.7	14.1				
	2010	69.3	44.0	26.2	25.9		3.9		
Town Centre	2014	27.1	22.0	78.0					
	2012	35.8	7.7	43.8				48.5	
	2011	38.0	14.5	45.7				39.8	
	2010	54.0	17.6	51.9	30.5				
Tulketh	2014	28.6	14.2	54.4		22.4		9.0	
	2012	27.0	10.9	59.1	29.9				
	2011	33.2	16.0	58.3	25.7				
	2010	54.7	22.1	39.9	38.0				
University	2014	20.8	21.4	78.6					
	2012	-							
	2011	22.3	20.3	69.0	10.7				
	2010	42.0	25.4	48.6	26.1				

# PURBECK

No overall control - no change

14	12	11	10	08	07	06	04	03	02	00	99	98	96	95	94	92	91	90	88	87	86	84	83	82	80	79	78	76	73
----	----	----	----	----	----	----	----	----	----	----	----	----	----	----	----	----	----	----	----	----	----	----	----	----	----	----	----	----	----



28 seats	Conservative			Labour			Liberal Democrat			UKIP			Others			% Poll
	Year	Total	%	Year	Total	%	Year	Total	%	Year	Total	%	Year	Total	%	
2014																
2012																
2011																
2010																
2008																
2007																
2006																
2004																
2003																
2002																
2000																
1999																
1998																
1996																



# Results

## Bere Regis

Mid Dorset & Poole North

swing incalculable

Con gain



		Con	472	69.2	unopp
*Wharf, Peter K.	Con	472	69.2	unopp	
Phelps, John W.	LD	210	30.8		

## Castle

South Dorset



No election in 2014

## Creech Barrow

South Dorset

swing incalculable

No change



## Kenward, Bridget J.

		Con	457	64.4	- 8.9
Laidler, Jeff	UKIP	149	21.0		
Harding, Lorie	Lab	103	14.5	- 12.2	

## Langton

South Dorset

swing incalculable

No change

23.6% LD to Con



## \*Lovell, Michael W.J.

		Con	437	72.5	+20.1
Mackenzie, Ian	LD	92	15.3	- 27.0	
Stanford, Maxwell	Lab	74	12.3	+ 7.0	

## Lytchett Matravers

Mid Dorset & Poole North

swing incalculable

No change



## Colvey, Martyn R.

		LD	619	40.5	- 12.1	- 10.9
Webb, Peter J.	Con	591	38.7	- 8.7	- 9.9	
Plant, Colin W.	UKIP	248	16.2			
Selby-Bennett, James S.	Lab	71	4.6			

## Lytchett Minster & Upton East

Mid Dorset & Poole North



No election in 2014

## Lytchett Minster & Upton West

Mid Dorset & Poole North



No election in 2014

## St Martin


Mid Dorset & Poole North



No election in 2014

## Swanage North

South Dorset




No election in 2014

## Swanage South

South Dorset

No change  
0.6% Con to Lab



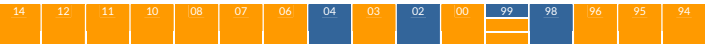
## \*Suttle, Gary M.

		Con	791	46.9	+ 4.6	- 2.0
Bartlett, Cherry A.	Lab	475	28.2	+ 5.8	- 7.3	
Rogers, Alice J.B.	Green	291	17.3			
Mason, Peter J.W.	LD	129	7.7	- 21.1	- 7.9	

## Wareham

Mid Dorset & Poole North

No change  
1.8% LD to Con



## \*Budd, David A.

		LD	921	44.3	- 10.8	- 12.7
Goodinge, Hilary J.	Con	612	29.4	- 7.2	- 13.6	
Simpson, Keith A.	UKIP	440	21.1	+12.8		
Holmes, Tom	Lab	108	5.2			

## West Purbeck

South Dorset

No change  
swing incalculable



## \*Quinn, Barry M.

		Con	268	55.0	+12.8
Ley, Richard E.	UKIP	132	27.1		
Harris, Avril	Lab	87	17.9	- 14.3	

## Winfrith

South Dorset

No change  
swing incalculable



## \*Barnes, Malcolm

		Con	301	42.4	- 16.7
Shakesby, Malcolm	UKIP	198	27.9		
Brenton, Alex	LD	141	19.9	- 21.0	
Davey, Jon	Lab	40	5.6		
McIntosh, Paul J.	Green	30	4.2		

## Wool

South Dorset



No election in 2014

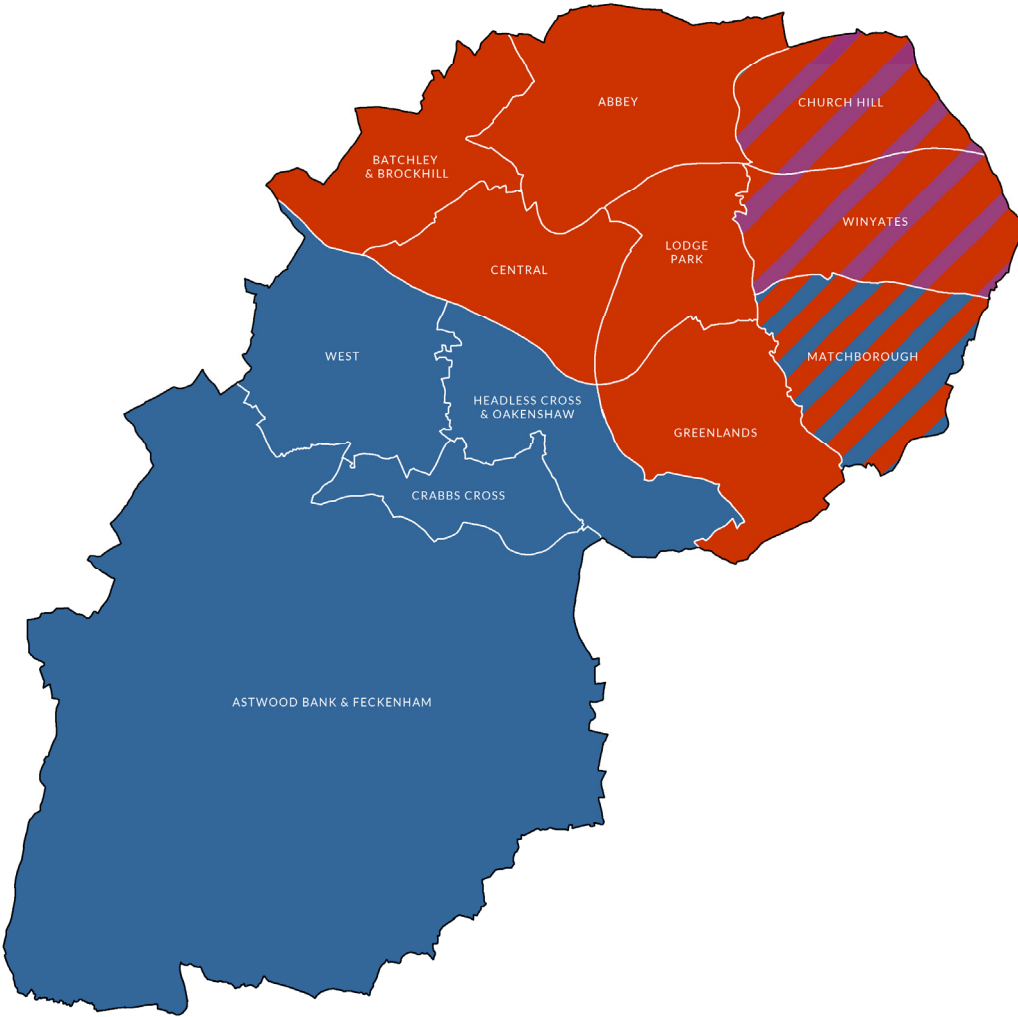
# How Purbeck's wards voted

	Date	%Poll	Con	Lab	LD	UKIP	Green	Ind	Oth
Bere Regis	2014	45.0	69.2		30.8				
	2012	-							
	2011	-							
	2010	-	unopp						
Castle	2014	-							
	2012	-							
	2011	56.3	38.1	11.4				50.6	
	2010	-							
Creech Barrow	2014	46.0	64.5	14.5		21.0			
	2012	-							
	2011	-							
	2010	73.8	73.3	26.7					
Langton	2014	47.0	72.5	12.3	15.3				
	2012	-							
	2011	-							
	2010	74.3	52.4	5.3	42.3				
Lytchett Matravers	2014	50.0	38.7	4.6	40.5	16.2			
	2012	40.5	48.6		51.4				
	2011	-							
	2010	74.8	47.4		52.6				
Lytchett Minster & Upton East	2014	-							
	2012	29.6	42.1		57.9				
	2011	39.5	35.5		64.5				
	2010	-							
Lytchett Minster & Upton West	2014	-							
	2012	36.0	57.6		42.4				
	2011	51.0	54.4		45.6				
	2010	-							
St Martin	2014	-							
	2012	36.4	34.1		65.9				
	2011	48.4	36.4		51.1	12.6			
	2010	-							
Swanage North	2014	-							
	2012	38.8	60.7	18.0	21.3				
	2011	53.9	65.6	15.7	18.7				
	2010	-							
Swanage South	2014	38.0	46.9	28.2	7.7		17.3		
	2012	34.1	48.9	35.5	15.6				
	2011	47.1	49.5	27.7	22.8				
	2010	67.6	42.3	22.4	28.8	6.5			
Wareham	2014	46.0	29.4	5.2	44.3	21.1			
	2012	37.4	43.0		57.0				
	2011	49.6	36.6		50.4	12.9			
	2010	71.5	36.6		55.1	8.3			
West Purbeck	2014	46.0	55.0	17.9		27.1			
	2012	-							
	2011	-							
	2010	69.6	67.8	32.2					
Winfrith	2014	54.0	42.4	5.6	19.9	27.9	4.2		
	2012	-							
	2011	-							
	2010	75.7	59.1		40.9				
Wool	2014	-							
	2012	29.8	33.2	12.9	54.0				
	2011	46.4	39.1	13.2	47.7				
	2010	-							

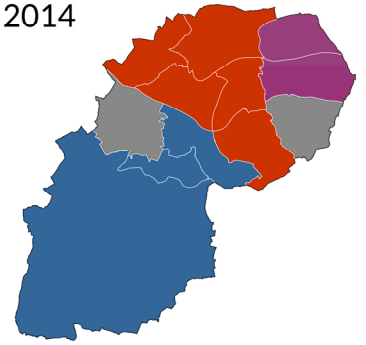
# REDDITCH

Conservatives lose to no overall control

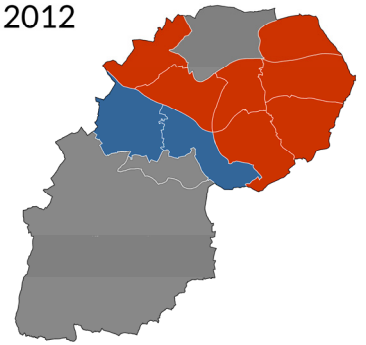
14	12	11	10	08	07	06	04	03	02	00	99	98	96	95	94	92	91	90	88	87	86	84	83	79	76	73
----	----	----	----	----	----	----	----	----	----	----	----	----	----	----	----	----	----	----	----	----	----	----	----	----	----	----



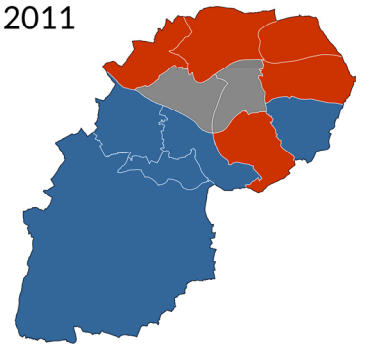
2014



2012



2011



28 seats	Conservative			Labour			Liberal Democrat			UKIP			Others			% Poll
	Year	Total	%	Year	Total	%	Year	Total	%	Year	Total	%	Year	Total	%	
2014																
2012																
2011																
2010																
2008																
2007																
2006																
2004																
2003																
2002																
2000																
1999																
1998																
1996																

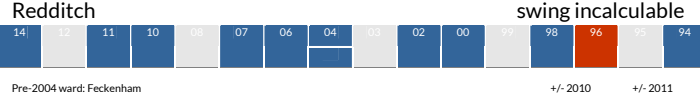
# Results

## Abbey



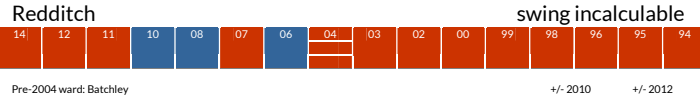
				+/- 2010		+/- 2011	
<b>Smith, Rachael E.</b>	<b>Lab</b>	<b>642</b>	<b>36.9</b>	<b>+ 5.6</b>	<b>- 4.4</b>		
Preston, Scott D.	UKIP	510	29.3				
Banks, Kathleen L.	Con	505	29.0	- 7.1	- 3.2		
Whittaker, Fiona M.	Green	85	4.9	+ 2.0	+ 0.3		

## Astwood Bank & Feckenham



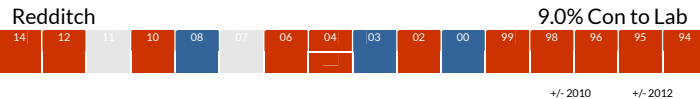
				+/- 2010		+/- 2011	
<b>Potter, Jane A.</b>	<b>Con</b>	<b>827</b>	<b>42.6</b>	<b>- 11.2</b>	<b>- 13.9</b>		
Harris, John L.	UKIP	532	27.4				
Cooper, Gillian R.	Lab	486	25.1	+ 2.0	+ 0.8		
Kerry, Rosemary	Green	95	4.9	+ 0.6	- 1.9		

## Batchley & Brockhill



				+/- 2010		+/- 2012	
<b>Brookes, Natalie</b>	<b>Lab</b>	<b>747</b>	<b>43.1</b>	<b>+ 4.4</b>	<b>- 11.2</b>		
<b>Witherspoon, John</b>	<b>Lab</b>	<b>718</b>	<b>41.5</b>	<b>+ 2.8</b>	<b>- 12.8</b>		
Hudson, Maureen F.	Con	487	28.1	- 11.3	+ 0.8		
*Quinney, Brenda M.	Con	484	27.9	- 11.5	+ 0.6		
Uphill, James N.	Ind	305	17.6				
Cullum-Hanshaw, Adrian C.	Ind	235	13.6				
Pound, Steven W.	Green	155	8.9	+ 4.3	+ 1.7		
Venables, Simon E.	Green	145	8.4	+ 3.8	+ 1.2		
Armstrong, Richard K.	Ind	94	5.4				

## Central



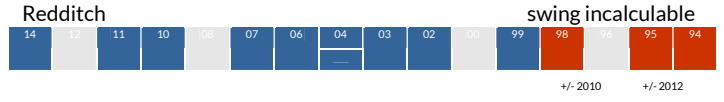
				+/- 2010		+/- 2012	
<b>*Taylor, Deborah J.</b>	<b>Lab</b>	<b>815</b>	<b>51.7</b>	<b>+ 12.5</b>	<b>- 7.1</b>		
Dormer, Matthew V.	Con	454	28.8	- 5.5	+ 1.7		
Armstrong, Isabel M.	Ind	120	7.6				
Rhodes, Yvonne S.	Green	112	7.1	+ 3.2	- 0.9		
Thomas, Diane E.	LD	75	4.8	- 15.1	- 1.3		

## Church Hill



				+/- 2010		+/- 2012	
<b>Small, David R.</b>	<b>UKIP</b>	<b>665</b>	<b>34.8</b>				
Wood-Ford, Nina	Lab	615	32.2	- 3.5	- 21.5		
Haslam, Kathleen A.	Con	433	22.6	- 13.7	- 6.1		
Bradley, Lee	Green	80	4.2	+ 1.6	- 1.0		
Gee, David H.	LD	79	4.1	- 17.9	- 2.6		
Wiecek, Agnieszka B.	Ind	26	1.4		- 1.2		
Shotbolt, Maxine	Ind	14	0.7				

## Crabbs Cross



				+/- 2010		+/- 2012	
<b>Thain, David F.O.</b>	<b>Con</b>	<b>669</b>	<b>39.9</b>	<b>- 10.7</b>	<b>- 17.8</b>		
Harrison, Christopher	UKIP	554	33.0				
Fry, Monica M.	Lab	327	19.5	- 1.6	- 7.6		
Deveney, Louise	Green	128	7.6	+ 1.4	+ 1.2		

## Greenlands



				+/- 2010		+/- 2012	
<b>King, Wanda</b>	<b>Lab</b>	<b>883</b>	<b>49.6</b>	<b>+ 11.1</b>	<b>- 8.6</b>		
Baker-Price, Thomas D.	Con	525	29.5	+ 1.5	+ 3.6		
White, Rylma E.	Green	254	14.3	+ 9.4	+ 6.3		
Pitt, Anthony	LD	117	6.6	- 15.2	- 1.4		

## Headless Cross & Oakenshaw



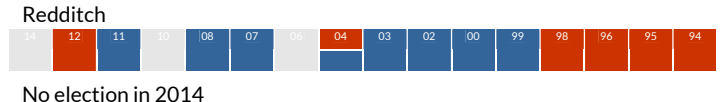
				+/- 2010		+/- 2012	
<b>*Hopkins, Gay F.L.</b>	<b>Con</b>	<b>805</b>	<b>32.6</b>	<b>- 12.6</b>	<b>- 15.2</b>		
Bridle, Peter J.	UKIP	743	30.0				
Mowatt, Christopher J.	Lab	732	29.6	+ 1.6	- 1.5		
Waugh, Alistair D.	Green	109	4.4	- 0.5	- 7.9		
Hindle, Rita M.	LD	84	3.4	- 18.4	- 5.4		

## Lodge Park

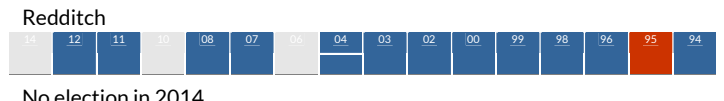


				+/- 2010		+/- 2012	
<b>*Fry, Andrew</b>	<b>Lab</b>	<b>582</b>	<b>45.9</b>	<b>- 0.9</b>	<b>- 17.7</b>		
White, Paul E.	UKIP	377	29.7				
Pulsford, Antonia	Con	206	16.2	- 14.7	- 7.1		
Webster, Ian D.	LD	50	3.9	- 14.0	- 0.4		
White, Kevin	Green	47	3.7	- 0.7	- 4.1		
Griffiths, Christine	PSP	7	0.6				

## Matchborough



## West



## Winyates



				+/- 2010		+/- 2012	
<b>Swansborough, Paul J.</b>	<b>UKIP</b>	<b>834</b>	<b>36.4</b>				
Cheetham, Clive J.	Lab	629	27.5	+ 1.2	- 10.3		
Prosser, Gareth S.	Con	605	26.4	- 3.3	+ 4.6		
Oliver, Simon B.	LD	126	7.7	- 21.2	- 19.7		
Bradley, Emma	Green	96	4.2	+ 0.9	+ 1.3		

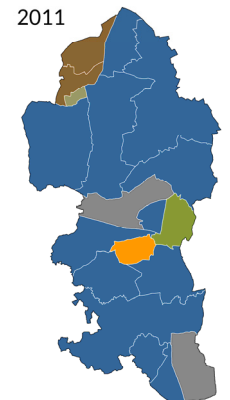
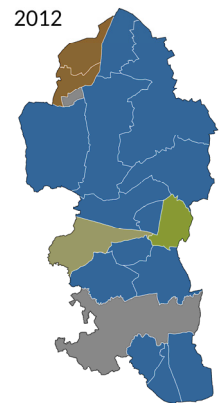
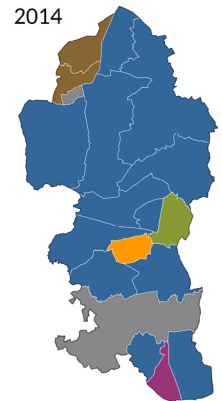
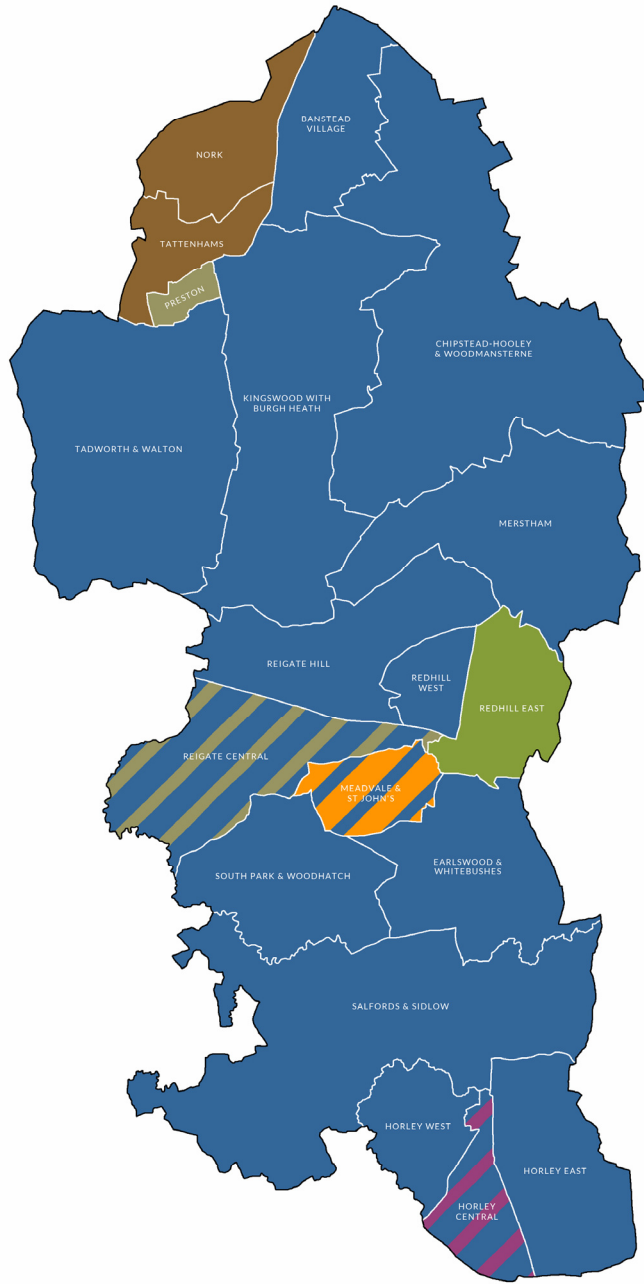
# How Redditch's wards voted

	Date	%Poll	Con	Lab	LD	UKIP	Green	Ind	Oth
Abbey	2014	37.7	29.0	36.9		29.3	4.9		
	2012	-							
	2011	43.4	32.2	41.3	21.9		4.6		
	2010	64.7	36.1	31.3	23.9		2.9		5.8
Astwood Bank & Feckenham	2014	41.3	42.6	25.1		27.4	4.9		
	2012	-							
	2011	45.6	56.5	24.3	12.4		6.8		
	2010	74.0	53.8	23.1	18.8		4.3		
Batchley & Brockhill	2014	30.8	28.0	42.3			8.7	21.0	
	2012	26.2	27.3	54.3	11.2		7.2		
	2011	36.7	36.0	51.7	5.5		6.7		
	2010	59.0	39.4	38.7	17.3		4.6		
Central	2014	35.0	28.8	51.7	4.8		7.1		
	2012	27.9	27.1	58.8	6.1		8.0		
	2011	-							
	2010	59.7	34.3	39.2	19.9		3.9	2.7	
Church Hill	2014	31.0	22.6	32.2	4.1	34.8	4.2	2.1	
	2012	26.1	28.7	53.7	6.7		5.2	5.7	
	2011	33.9	36.5	47.1	9.7		6.6		
	2010	58.0	36.3	35.7	22.0		2.6	3.4	
Crabbs Cross	2014	37.2	39.9	19.5		33.0	7.6		
	2012	-							
	2011	41.4	57.7	27.1	8.8		6.4		
	2010	70.2	50.6	21.1	22.1		6.2		
Greenlands	2014	28.4	29.5	49.6	6.6		14.3		
	2012	23.8	25.9	58.2	8.0		8.0		
	2011	32.1	33.6	50.2	9.2		7.0		
	2010	55.8	35.0	38.5	22.1		4.4		
Headless Cross & Oakenshaw	2014	36.5	32.6	29.6	3.4	30.0	4.4		
	2012	27.9	47.8	31.1	8.8		12.3		
	2011	40.3	49.8	36.2	6.8		7.2		
	2010	67.4	45.2	28.0	21.8		4.9		
Lodge Park	2014	33.3	16.2	45.9	3.9	29.7	3.7		0.6
	2012	22.7	23.3	63.6	4.3		7.8	1.0	
	2011	-							
	2010	60.1	30.9	46.8	17.9		4.4		
Matchborough	2014	-							
	2012	32.8	40.6	46.6	5.2		7.6		
	2011	37.5	47.8	39.1	5.1		8.0		
	2010	-							
West	2014	-							
	2012	29.8	57.0	29.4	5.9		7.7		
	2011	43.0	60.4	28.9	5.4		5.3		
	2010	-							
Winyates	2014	35.5	26.4	27.5	5.5	36.4	4.2		
	2012	29.6	21.8	37.8	27.4		2.9	10.1	
	2011	38.5	36.6	39.4	18.1		6.0		
	2010	64.3	29.7	26.3	28.9		2.3		12.7

# REIGATE & BANSTEAD

Conservative majority - no change

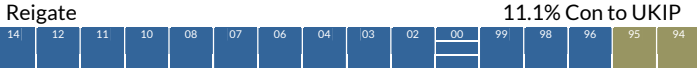
14	12	11	10	08	07	06	04	03	02	00	99	98	96	95	94	92	91	90	88	87	86	84	83	82	80	79	76	73
----	----	----	----	----	----	----	----	----	----	----	----	----	----	----	----	----	----	----	----	----	----	----	----	----	----	----	----	----



28 seats	Conservative			Labour			Liberal Democrat			UKIP			Others			% Poll
	Year	Total	%	Year	Total	%	Year	Total	%	Year	Total	%	Year	Total	%	
2014																
2012																
2011																
2010																
2008																
2007																
2006																
2004																
2003																
2002																
2000																
1999																
1998																
1996																


# Results

## Banstead Village



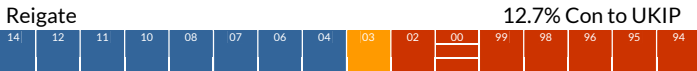
		14	12	11	10	08	07	06	04	03	02	00	99	98	96	95	94
<b>*Walsh, Samuel T.</b>	<b>Con</b>	<b>1,320</b>	<b>56.9</b>	<b>- 4.1</b>	<b>- 5.6</b>												
Byrne, Chris	UKIP	678	29.2	+18.0	+11.0												
Howell, Chris	LD	323	13.9	- 13.9													

## Chipstead-Hooley & Woodmansterne



		14	12	11	10	08	07	06	04	03	02	00	99	98	96	95	94
<b>Mantle, Richard S.</b>	<b>Con</b>	<b>1,452</b>	<b>63.0</b>	<b>- 1.7</b>	<b>+21.5</b>												
Harriott, Marcus J.	UKIP	851	37.0	+27.0													

## Earlswood & Whitebushes



Pre-2000 ward: Reigate South East

		14	12	11	10	08	07	06	04	03	02	00	99	98	96	95	94
<b>*Renton, Rita</b>	<b>Con</b>	<b>741</b>	<b>29.7</b>	<b>- 10.2</b>	<b>- 1.9</b>												
Drew, John	UKIP	598	24.0	+15.1	+11.1												
Fenton, Sue	Green	537	21.6	+ 8.8													
Young, Helen	Lab	426	17.1	- 2.0	- 12.6												
Kulka, Jane N.	LD	189	7.6	- 24.5	- 6.2												

## Horley Central




		14	12	11	10	08	07	06	04	03	02	00	99	98	96	95	94
<b>Stevens, Christian</b>	<b>UKIP</b>	<b>719</b>	<b>35.5</b>	<b>+25.9</b>	<b>+13.4</b>												
Horwood, Rukshana	Con	676	33.4	- 10.6	- 12.5												
Mabbett, Linda J.	Lab	294	14.5	- 0.3	- 6.2												
Brown, Thom	Green	182	9.0														
Deevoy, Tim	LD	153	7.6	- 19.9	- 3.7												

## Horley East




		14	12	11	10	08	07	06	04	03	02	00	99	98	96	95	94
<b>*Knight, Graham J.</b>	<b>Con</b>	<b>899</b>	<b>48.9</b>	<b>- 11.3</b>	<b>- 17.2</b>												
Brighting, Malcolm R.	UKIP	507	27.6														
O'Dwyer, Gerry	Lab	160	8.7	- 1.6	- 9.1												
Smith, Katie	Green	141	7.7														
Hamilton, Barry J.	LD	133	7.2	- 22.3	- 8.9												

## Horley West



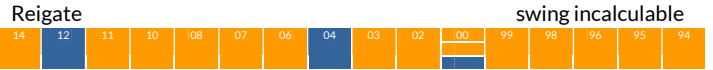
		14	12	11	10	08	07	06	04	03	02	00	99	98	96	95	94
<b>*Horwood, Alexander C.J.</b>	<b>Con</b>	<b>756</b>	<b>37.0</b>	<b>- 6.1</b>	<b>- 7.0</b>												
Brooke-Harte, Tim	UKIP	743	36.4	+22.3	+ 7.8												
Smith, Geoffrey	Lab	257	12.6	+ 0.4	- 3.7												
Southall, Geoff	LD	152	7.4	- 20.0	- 3.7												
Soo, Abram	Green	136	6.7	- 5.5													

## Kingswood with Burgh Heath



		14	12	11	10	08	07	06	04	03	02	00	99	98	96	95	94
<b>*Spiers, Joan</b>	<b>Con</b>	<b>1,194</b>	<b>57.1</b>	<b>- 9.6</b>	<b>- 9.2</b>												
Cambridge, Bob	UKIP	669	32.0	+20.4	+ 7.5												
Smith, Derek	Green	228	10.9														

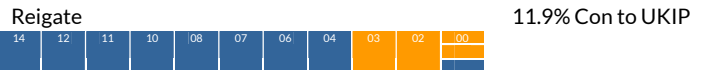
## Meadvale & St John's



Pre-2000 ward: Reigate South Central

		14	12	11	10	08	07	06	04	03	02	00	99	98	96	95	94
<b>*Kulka, Steve A.</b>	<b>LD</b>	<b>917</b>	<b>38.3</b>	<b>- 13.5</b>	<b>- 4.3</b>												
Godden, John S.	Con	868	36.3	+ 0.9	- 6.9												
Stiff, Colin B.	UKIP	370	15.5	+10.0													
Savidge, Malcolm K.	Lab	238	9.9	+ 2.6	- 4.3												

## Merstham



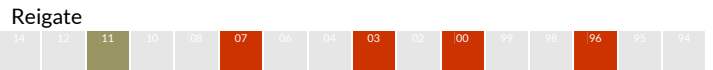
		14	12	11	10	08	07	06	04	03	02	00	99	98	96	95	94
<b>*Crome, Graeme P.</b>	<b>Con</b>	<b>827</b>	<b>40.0</b>	<b>- 3.2</b>	<b>- 5.5</b>												
Cambridge, Phyll	UKIP	539	26.1	+20.6	+15.5												
Dack, Stewart J.	Lab	417	20.2	+12.9	- 3.1												
Durward, Deanna E.	LD	286	13.8	- 38.0	- 0.8												

## Nork



		14	12	11	10	08	07	06	04	03	02	00	99	98	96	95	94
<b>*Stead, Brian A.</b>	<b>Res</b>	<b>1,461</b>	<b>65.1</b>	<b>- 0.8</b>	<b>- 11.4</b>												
Reynolds, Chris	Con	422	18.8	- 10.3	- 4.7												
Grant, Andre	UKIP	360	16.0	+10.9													

## Preston



## Redhill East

Reigate

No change  
swing incalculable



Pre-2000 ward: Reigate East


+/- 2010 +/- 2012

Candidate	Party	2014	2010	2010 %	2010 Swing	2012
<b>*Essex, Jonathan</b>	<b>Green</b>	<b>1,226</b>	<b>45.0</b>	<b>+19.1</b>	<b>- 3.6</b>	
Coad, Richard W.	Con	703	25.8	+ 1.4	- 5.7	
French, Derek G.	UKIP	354	13.0	+ 3.8		
Berge, John M.	Lab	321	11.8	- 1.9	- 3.8	
Kulka, Rob	LD	121	4.4	-19.8	+ 0.1	

## Tadworth & Walton

Reigate

No change  
swing incalculable



+/- 2010 +/- 2012

Candidate	Party	2014	2010	2010 %	2010 Swing	2012
<b>*Turner, Rachel S.</b>	<b>Con</b>	<b>1,300</b>	<b>58.6</b>	<b>- 7.4</b>	<b>- 5.6</b>	
Moore, Valerie A.	UKIP	540	24.3	+14.8	+ 8.1	
Morten, Alistair P.G.	Green	199	9.0		+ 3.2	
Begley-Moore, Sonja	LD	181	8.2	-16.3	+ 0.1	

## Redhill West

Reigate

No change  
5.0% Con to UKIP



Pre-2000 ward: Reigate North Central

+/- 2010 +/- 2012

Candidate	Party	2014	2010	2010 %	2010 Swing	2012
<b>*Pay, David</b>	<b>Con</b>	<b>894</b>	<b>38.1</b>	<b>+ 2.2</b>	<b>- 3.7</b>	
Pearson, Tim	UKIP	468	19.9	+12.2	+ 6.6	
Barton, John W.	Lab	447	19.0	+ 2.1	- 1.4	
Wilson, Phil	Green	343	14.6	+ 8.5	- 1.5	
Cressy, Andrew J.	LD	196	8.3	-18.3	- 0.1	

## Tattenhams

Epsom & Ewell

No change  
swing incalculable



+/- 2010 +/- 2012

Candidate	Party	2014	2010	2010 %	2010 Swing	2012
<b>*Harper, Bob</b>	<b>Res</b>	<b>1,322</b>	<b>62.9</b>	<b>- 7.4</b>	<b>-20.6</b>	
Bonner-Fomes, Iain	UKIP	400	19.0			
Illingworth, Jane	Con	380	18.1	-11.6	+ 1.6	

## Reigate Central

Reigate

No change  
swing incalculable



+/- 2010 +/- 2012

Candidate	Party	2014	2010	2010 %	2010 Swing	2012
<b>Blacker, Michael S.</b>	<b>Con</b>	<b>719</b>	<b>31.4</b>	<b>-14.6</b>	<b>+ 0.9</b>	
Whinney, Fenella R.		592	25.8			
Kulka, Helen J.	LD	313	13.7	-28.9	- 1.2	
Russell, Stephen D.A.	UKIP	250	10.9	+ 6.6	+ 5.5	
Vaci, Sarah	Green	216	9.4			
Spencer, Robin P.	Lab	203	8.9	+ 1.9	+ 1.0	

## Reigate Hill

Reigate

No change  
swing incalculable



Pre-2000 ward: Reigate North

+/- 2010 +/- 2012

Candidate	Party	2014	2010	2010 %	2010 Swing	2012
<b>*Brunt, Lisa J.</b>	<b>Con</b>	<b>1,135</b>	<b>66.2</b>	<b>+ 5.0</b>	<b>+ 4.8</b>	
Saunders, Andrew D.	Lab	303	17.7		+ 6.8	
Clack, Laurence J.	UKIP	277	16.2	+ 9.7	+ 2.8	

## Salfords & Sidlow

Reigate

No election in 2014

## South Park & Woodhatch

Reigate & Banstead

No change  
15.3% Con to UKIP



Pre-2000 ward: Reigate South West

+/- 2010 +/- 2012

Candidate	Party	2014	2010	2010 %	2010 Swing	2012
<b>Rickman, Simon G.J.</b>	<b>Con</b>	<b>748</b>	<b>38.2</b>	<b>- 8.7</b>	<b>- 9.5</b>	
Fox, Joseph B.	UKIP	611	31.2	+21.9		
Wildridge, Graham	Lab	379	19.4	+ 3.2	-12.2	
Carey, Moray W.M.	LD	220	11.2	-16.4	- 9.5	



# How Reigate & Banstead's wards voted

	Date	%Poll	Con	Lab	LD	UKIP	Green	Res	Ind	Oth
Banstead Village	2014	36.6	56.9		13.9	29.2				
	2012	29.1	62.5	11.5		18.2	7.8			
	2011	44.0	64.5	11.4	10.8	13.3				
	2010	68.9	61.0		27.8	11.2				
Chipstead-Hooley & Woodmansterne	2014	35.9	63.0			37.0				
	2012	32.3	41.5	8.6	4.8	10.0			35.1	
	2011	40.7	67.1		17.5	15.4				
	2010	69.7	64.7		28.7					6.7
Earlswood & Whitebushes	2014	38.2	29.7	17.1	7.6	24.0	21.6			
	2012	28.7	31.6	29.7	13.8	12.1	12.8			
	2011	38.6	40.9	28.6	18.1	12.3				
	2010	67.5	39.9	19.1	32.1	8.9				
Horley Central	2014	32.5	33.4	14.5	7.6	35.5	9.0			
	2012	25.6	45.9	20.7	11.3	22.1				
	2011	35.3	49.4	21.3	16.5	12.8				
	2010	61.2	44.0	14.8	27.5	9.6				4.1
Horley East	2014	37.0	48.9	8.7	7.2	27.6	7.7			
	2012	27.0	66.1	17.8	16.1					
	2011	-								
	2010	69.3	60.2	10.3	29.5					
Horley West	2014	34.5	37.0	12.6	7.4	36.4	6.7			
	2012	26.1	44.0	16.3	11.1	28.6				
	2011	38.4	52.2	17.1	15.2	15.5				
	2010	66.8	43.1	12.2	27.4	14.1				3.3
Kingswood with Burgh Heath	2014	37.2	57.1			32.0	10.9			
	2012	31.0	66.3	9.2		24.5				
	2011	43.9	76.5			23.5				
	2010	69.4	66.7		21.7	11.6				
Meadvale & St John's	2014	41.6	36.3	9.9	38.3	15.5				
	2012	35.4	43.2	14.2	42.6					
	2011	47.6	39.7	12.2	48.0					
	2010	73.6	35.4	7.3	51.8	5.5				
Merstham	2014	36.4	40.0	20.2	13.8	26.1				
	2012	30.3	45.5	23.3	14.6	10.6	6.1			
	2011	41.1	43.4	20.6	23.3	12.7				
	2010	66.2	43.2	13.9	30.9	8.6	3.3			
Nork	2014	37.0	18.8			16.0		65.1		
	2012	30.4	23.5					76.5		
	2011	43.6	24.9					75.1		
	2010	72.1	29.1			5.1		65.9		
Preston	2014	-								
	2012	-								
	2011	34.0	30.9	31.2					38.0	
	2010	-								
Redhill East	2014	37.0	25.8	11.8	4.4	13.0	45.0			
	2012	34.7	31.5	15.6	4.3		48.6			
	2011	41.7	31.0	12.7	7.5	4.5	44.1			
	2010	66.3	24.4	13.7	24.2	9.2	25.9		2.6	

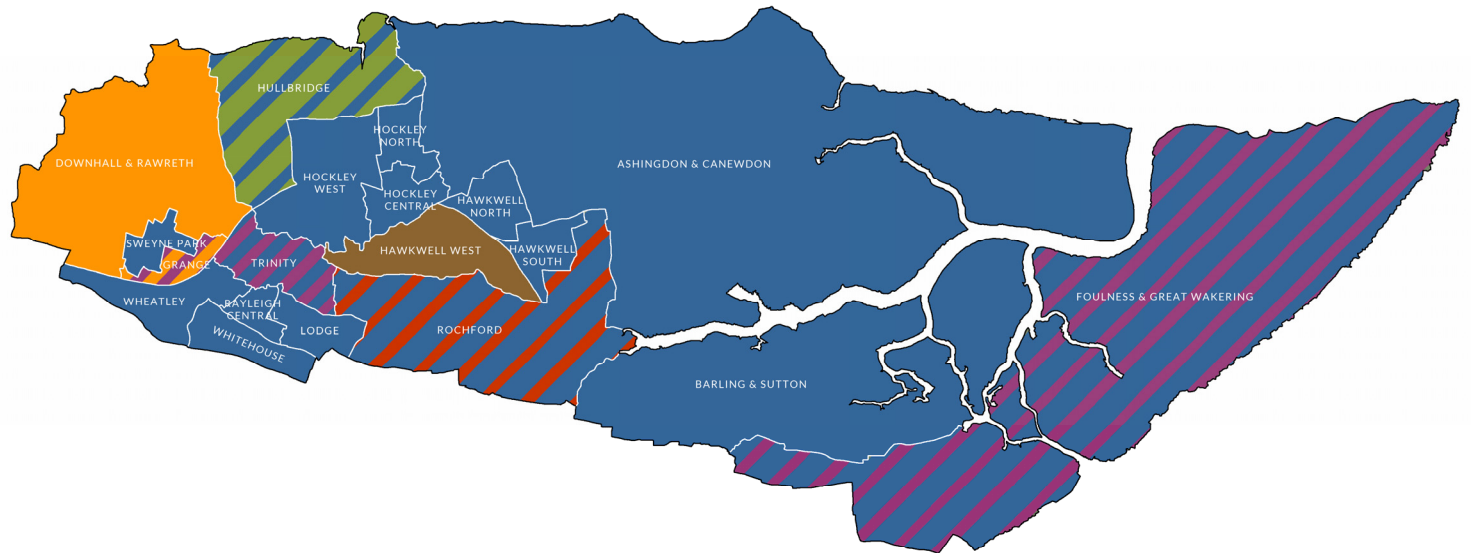
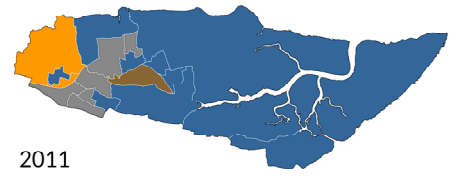
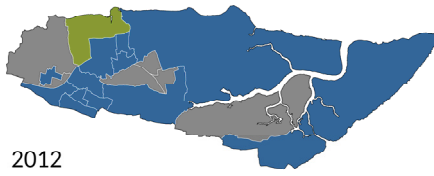
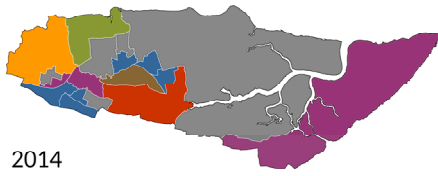
How Reigate & Banstead's wards voted - continued

	Date	%Poll	Con	Lab	LD	UKIP	Green	Res	Ind	Oth
Redhill West	2014	39.2	38.1	19.0	8.3	19.9	14.6			
	2012	32.8	41.8	20.4	8.4	13.3	16.1			
	2011	44.6	44.9	22.0	11.2	8.6	13.4			
	2010	64.9	40.3	16.9	26.6	7.7	6.1			2.4
Reigate Central	2014	41.1	31.4	8.9	13.7	10.9	9.4		25.8	
	2012	38.4	30.5	7.9	14.9	5.4			41.2	
	2011	47.7	47.9	10.9	34.6	6.5				
	2010	71.4	46.0	7.0	42.6	4.3				
Reigate Hill	2014	39.4	66.2	17.7		16.2				
	2012	33.8	61.4	10.9	14.3	13.4				
	2011	-								
	2010	73.1	61.2		32.3	6.5				
Salfords & Sidlow	2014	-								
	2012	-								
	2011	42.8	77.4	22.6						
	2010	-								
South Park & Woodhatch	2014	36.2	38.2	19.4	11.2	31.2				
	2012	27.6	47.7	31.6	20.7					
	2011	41.8	46.4	24.8	17.1	11.7				
	2010	66.8	46.9	16.2	27.6	9.3				
Tadworth & Walton	2014	39.4	58.6		8.2	24.3	9.0			
	2012	32.9	64.2	5.7	8.1	16.2	5.8			
	2011	48.3	71.9		16.9	11.2				
	2010	73.7	66.0		24.5	9.5				
Tattenhams	2014	36.8	18.1			19.0		62.9		
	2012	30.0	16.5					83.5		
	2011	42.3	16.9	5.3				77.8		
	2010	67.7	29.7					70.3		

# ROCHFORD

Conservative majority - no change

14	12	11	10	08	07	06	04	03	02	00	99	98	96	95	94	92	91	90	88	87	86	84	83	82	80	79	78	76	73
----	----	----	----	----	----	----	----	----	----	----	----	----	----	----	----	----	----	----	----	----	----	----	----	----	----	----	----	----	----



28 seats	Conservative			Labour			Liberal Democrat			UKIP			Others			% Poll
	Year	Total	%	Year	Total	%	Year	Total	%	Year	Total	%	Year	Total	%	
2014																
2012																
2011																
2010																
2008																
2007																
2006																
2004																
2003																
2002																
2000																
1999																
1998																
1996																

# Results

## Ashingdon & Canewdon

Rayleigh & Wickford



No election in 2014

## Barling & Sutton

Rochford & Southend East



No election in 2014

## Downhall & Rawreth

Rayleigh & Wickford




Pre-2002 ward: Downhall

<b>*Black, Chris</b>	<b>LD</b>	<b>1,013</b>	<b>74.5</b>	<b>+ 3.9</b>
Podd, Keith B.	Con	346	25.5	- 3.9

## Foulness & Great Wakering

Rochford & Southend East



Pre-2002 ward: Foulness & Great Wakering East

<b>Hookway, Neil J.</b>	<b>UKIP</b>	<b>674</b>	<b>42.4</b>
Porter, Tony	Con	376	23.7 - 31.9 - 43.0
Goodwin, Trevor E.	Ind	221	13.9
Weir, Myra A.	Lab	189	11.9 - 9.7 - 21.4
Brandon, Vicki S.		129	8.1

## Grange

Rayleigh & Wickford



Pre-2002 ward: Grange & Rawreth

<b>Burton, Jamie</b>	<b>UKIP</b>	<b>512</b>	<b>47.7</b>
Stanley, Chris	LD	272	25.3 - 37.3 - 49.1
Pavelin, Carol A.	Con	216	20.1 - 17.3 - 5.5
Jefferies, John H.	Lab	74	6.9

## Hawkwell North

Rayleigh & Wickford



Pre-2002 ward: Hawkwell East

<b>*McPherson, Jo</b>	<b>Con</b>	<b>576</b>	<b>44.0</b>	<b>- 10.1</b>	<b>- 27.1</b>
Gibbs, Keith A.	UKIP	508	38.8		
Salt, Kevin D.	Lab	226	17.3	- 11.6	

## Hawkwell South

Rayleigh & Wickford



<b>*Glynn, Heather L.A.</b>	<b>Con</b>	<b>689</b>	<b>68.8</b>	<b>- 11.5</b>	<b>+ 4.2</b>
Lench, David J.M.	Lab	313	31.2	- 4.2	

## Hawkwell West

Rayleigh & Wickford



<b>*Mason, John R.F.</b>	<b>Res</b>	<b>853</b>	<b>67.5</b>	<b>+27.3</b>	<b>+21.6</b>
Webb, Michael J.	Con	301	23.8	- 11.9	- 11.9
Gibson, Gill	Lab	109	8.6	- 4.5	- 8.8

## Hockley Central

Rayleigh & Wickford



<b>*Weston, Carole A.</b>	<b>Con</b>	<b>1,057</b>	<b>59.3</b>	<b>- 14.5</b>	<b>- 2.9</b>
Yeadell, Gabrielle M.	Green	458	25.7		
Hickin, Steve	Lab	267	15.0	- 11.2	- 5.7

## Hockley North

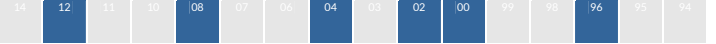
Rayleigh & Wickford



No election in 2014

## Hockley West


Rayleigh & Wickford



No election in 2014

## Hullbridge

Rayleigh & Wickford



Pre-2002 ward: Hullbridge Riverside

<b>*Hoy, Michael</b>	<b>Green</b>	<b>1,381</b>	<b>64.4</b>	<b>+24.9</b>	<b>- 0.1</b>
Hale, Mark P.	Con	569	26.5	- 9.1	+ 3.3
Mather, June D.	Lab	194	9.0	- 3.8	- 3.6

## Lodge

Rayleigh & Wickford



No election in 2014

## Rayleigh Central

Rayleigh & Wickford




<b>Spencer, Margaret H.</b>	<b>Con</b>	<b>594</b>	<b>46.4</b>	<b>- 8.3</b>	<b>- 5.7</b>
Twydell, Sally-Ann	UKIP	467	36.5	+27.5	
Bodimeade, David D.	Lab	141	11.0	- 3.2	
Tellis, Stephen R.	LD	77	6.0	- 24.9	- 6.6

## Rochford

Rochford & Southend East

16.6% Con to Lab

Lab gain



Pre-2002 ward: Rochford Roche

+/- 2010 +/- 2012

<b>Gibson, Jerry</b>	<b>Lab</b>	<b>653</b>	<b>34.5</b>	<b>+ 8.9</b>	<b>- 13.9</b>
*Cottis, James P.	Con	595	31.4	- 24.3	- 20.2
Moyies, Jacqueline A.	UKIP	495	26.2		
Williams, Arthur	Ind	149	7.9		

## Sweyne Park

Rayleigh & Wickford



No election in 2014

## Trinity

Rayleigh & Wickford

swing incalculable

UKIP gain



+/- 2010 +/- 2012

<b>Hayter, John</b>	<b>UKIP</b>	<b>588</b>	<b>46.1</b>		<b>+33.2</b>
Milne, Bob	Con	551	43.2	- 6.9	+ 3.8
Williams, Victoria	Lab	137	10.7		+ 2.7

## Wheatley

Rayleigh & Wickford

No change  
swing incalculable



+/- 2010 +/- 2012

<b>Lawmon, Jack L.</b>	<b>Con</b>	<b>550</b>	<b>46.8</b>	<b>-22.0</b>	<b>- 15.7</b>
Murgatroyd, Robert L.	UKIP	454	38.6		
Broomfield, Rachael A.	Lab	171	14.6		- 3.9

## Whitehouse

Rayleigh & Wickford

No change  
swing incalculable



+/- 2010 +/- 2012

<b>Dray, Robin R.</b>	<b>Con</b>	<b>644</b>	<b>53.3</b>	<b>- 11.4</b>	<b>- 19.2</b>
Hodson, Jason R.	UKIP	565	46.7		

# How Rochford's wards voted

	Date	%Poll	Con	Lab	LD	UKIP	Green	Res	Ind	Oth
Ashingdon & Canewdon	2014	-								
	2012	26.6	63.8	36.2						
	2011	-	unopp							
	2010	-								
Barling & Sutton	2014	-								
	2012	-								
	2011	-	unopp							
	2010	-								
Downhall & Rawreth	2014	37.2	25.5		74.5					
	2012	-								
	2011	42.4	26.7		73.3					
	2010	71.4	29.4		70.6					
Foulness & Great Wakering	2014	35.0	23.7	11.9		42.4			22.0	
	2012	22.5	66.7	33.3						
	2011	-	unopp							
	2010	65.4	55.6	21.6					22.8	
Grange	2014	37.3	20.1	6.9	25.3	47.7				
	2012	-								
	2011	41.6	25.6		74.4					
	2010	68.1	37.4		62.6					
Hawkwell North	2014	36.7	44.0	17.3		38.8				
	2012	-								
	2011	41.8	71.1	28.9						
	2010	68.6	54.1		34.9					11.1
Hawkwell South	2014	27.3	68.8	31.2						
	2012	-								
	2011	39.0	64.6	35.4						
	2010	62.2	80.3							19.7
Hawkwell West	2014	37.9	23.8	8.6				67.5		
	2012	-								
	2011	43.6	35.7	17.4				46.9		
	2010	72.0	35.7	13.1				40.2		11.0
Hockley Central	2014	34.4	59.3	15.0			25.7			
	2012	25.0	61.2	20.8			18.0			
	2011	42.2	74.1			12.0				13.9
	2010	69.9	73.8	26.2						
Hockley North	2014	-								
	2012	27.4	71.1	28.9						
	2011	-								
	2010	-								
Hockley West	2014	-								
	2012	26.9	77.7	22.3						
	2011	-								
	2010	-								
Hullbridge	2014	39.8	26.4	9.0			64.6			
	2012	31.7	23.2	12.6			64.3			
	2011	43.5	42.0	17.1			18.0			22.9
	2010	68.7	35.6	12.8			39.5			12.2

How Rochford's wards voted - continued

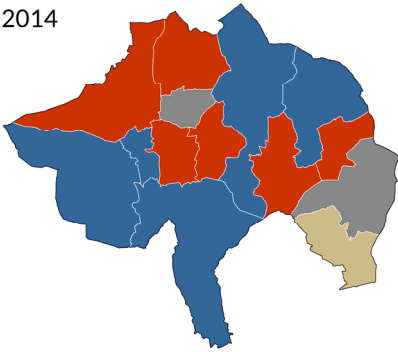
	Date	%Poll	Con	Lab	LD	UKIP	Green	Res	Ind	Oth
Lodge	2014	-								
	2012	27.3	58.8	11.1			10.6			19.5
	2011	44.8	63.5		19.5					17.0
	2010	-								
Rayleigh Central	2014	38.5	46.4	11.0	6.0	36.5				
	2012	29.8	52.1	14.2	12.6	9.0				12.1
	2011	-								
	2010	68.1	54.7		30.9					14.4
Rochford	2014	32.5	31.4	34.5		26.2			7.9	
	2012	25.3	51.6	48.4						
	2011	34.0	41.4	30.4			18.5		9.7	
	2010	58.1	55.7	25.6			18.7			
Sweyne Park	2014	-								
	2012	25.2	59.4	14.9	25.8					
	2011	36.8	56.8		26.7					16.5
	2010	-								
Trinity	2014	44.5	43.2	10.7		46.1				
	2012	36.0	39.4	8.0	7.4	12.9				32.2
	2011	-								
	2010	74.0	50.1		25.4					24.6
Wheatley	2014	36.0	46.8	14.6		38.6				
	2012	25.5	62.5	18.5						19.1
	2011	-								
	2010	69.0	68.8							31.2
Whitehouse	2014	38.1	53.3			46.7				
	2012	25.6	72.5	27.5						
	2011	-								
	2010	68.2	64.7							35.3

# ROSSENDALE

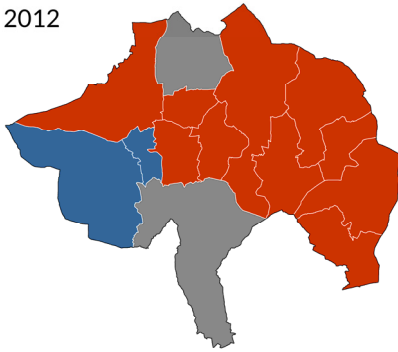
Labour majority - no change



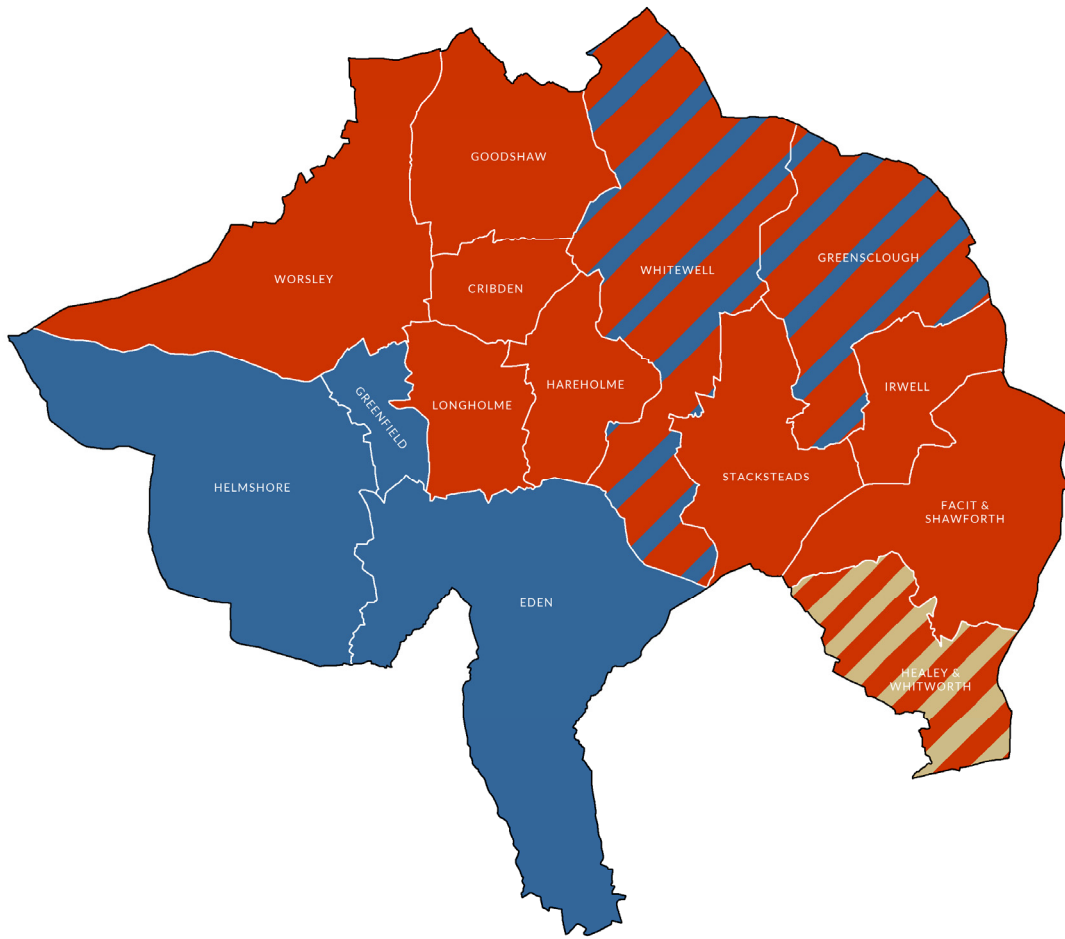
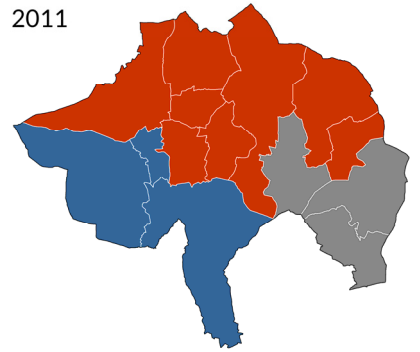
2014



2012



2011



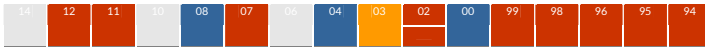
28 seats	Conservative			Labour			Liberal Democrat			UKIP			Others			% Poll
	Year	Total	%	Year	Total	%	Year	Total	%	Year	Total	%	Year	Total	%	
2014																
2012																
2011																
2010																
2008																
2007																
2006																
2004																
2003																
2002																
2000																
1999																
1998																
1996																



# Results

## Cribden

Rossendale & Darwen



No election in 2014

## Eden

Rossendale & Darwen




No change  
0.7% Con to Lab

			+/- 2010	+/- 2012	
<b>*Cheetham, Anne C.</b>	<b>Con</b>	<b>655</b>	<b>59.1</b>	<b>+ 5.0</b>	<b>- 0.2</b>
Rothwell, Eleanor	Lab	322	29.0	+ 6.4	- 11.7
Pollard-Rylance, Karen	Green	132	11.9		

## Facit & Shawforth

Rossendale & Darwen



No election in 2014

## Goodshaw

Rossendale & Darwen




No change  
8.3% Con to Lab

			+/- 2010	+/- 2012	
<b>*Barnes, Alyson</b>	<b>Lab</b>	<b>624</b>	<b>50.5</b>	<b>+ 8.0</b>	<b>- 24.2</b>
May, Nicola L.	Con	350	28.3	- 8.6	+ 3.0
Pettigrew, Andrew	UKIP	262	21.2		

## Greenfield

Rossendale & Darwen




No change  
2.9% Lab to Con

			+/- 2010	+/- 2012	
<b>*Morris, Richard G.</b>	<b>Con</b>	<b>1,027</b>	<b>64.0</b>	<b>+14.0</b>	<b>+ 2.9</b>
Kenyon, Hayden N.	Lab	578	36.0	+ 8.3	- 2.9

## Greensclough

Rossendale & Darwen

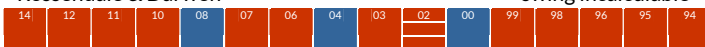


No change  
11.2% Con to Lab

			+/- 2010	+/- 2012	
<b>*Eaton, James</b>	<b>Con</b>	<b>665</b>	<b>39.3</b>	<b>- 11.5</b>	<b>- 3.8</b>
Smith, Patricia	Lab	590	34.8	+10.8	- 16.2
Nangle, Susan E.	UKIP	439	25.9		

## Hareholme

Rossendale & Darwen




No change  
swing incalculable

			+/- 2010	+/- 2012	
<b>*Crawforth, Colin E.</b>	<b>Lab</b>	<b>686</b>	<b>45.8</b>	<b>- 9.6</b>	<b>- 9.5</b>
Graham, Janet	Con	422	28.2	- 19.4	- 10.2
Pickup, Michael J.	UKIP	389	26.0		

## Healey & Whitworth

Rossendale & Darwen




No change  
swing incalculable

			+/- 2010	+/- 2011	
<b>*Neal, Ronald A.</b>	<b>CF</b>	<b>536</b>	<b>60.1</b>	<b>+26.2</b>	<b>+10.9</b>
Hartley, Michael	UKIP	228	25.6		
Powell, Dayne R.	Con	128	14.3	- 7.9	

## Helmshore

Rossendale & Darwen




No change  
0.3% Lab to Con

			+/- 2010	+/- 2012	
<b>*Essex, Brian</b>	<b>Con</b>	<b>1,109</b>	<b>62.2</b>	<b>+ 0.3</b>	<b>+25.5</b>
Harding, Emma J.	Lab	675	37.8	- 0.3	- 5.7

## Irwell

Rossendale & Darwen




Lab gain

swing incalculable

			+/- 2010	+/- 2012	
<b>Jackson, Helen M.</b>	<b>Lab</b>	<b>453</b>	<b>35.8</b>	<b>- 0.9</b>	<b>- 16.1</b>
Steen, Peter	Con	413	32.6	- 10.5	+ 0.6
Sivieri, Michael A.	UKIP	400	31.6		

## Longholme

Rossendale & Darwen



No change  
1.0% Con to Lab

			+/- 2010	+/- 2012	
<b>*McInnes, Elizabeth A.</b>	<b>Lab</b>	<b>715</b>	<b>42.9</b>	<b>+ 6.7</b>	<b>- 11.2</b>
Charlton-Mockett, Mischa N.	Con	554	33.3	+ 4.7	+ 4.7
Ashworth, Ronald B.	UKIP	396	23.8		

## Stacksteads

Rossendale & Darwen



No change  
swing incalculable

			+/- 2010	+/- 2011	
<b>*Oakes, Jacqueline I.</b>	<b>Lab</b>	<b>535</b>	<b>56.6</b>	<b>- 7.9</b>	<b>+ 5.8</b>
Harrison, Martin	UKIP	301	31.9		
Odell, Sandra J.	Con	109	11.5	- 24.0	- 11.3

## Whitewell

Rossendale & Darwen




Con gain

15.5% LD to Con

			+/- 2010	+/- 2012	
<b>Kempson, Karl</b>	<b>Con</b>	<b>593</b>	<b>40.8</b>	<b>+10.6</b>	<b>+21.3</b>
Hayler, Jean	Lab	580	39.9	+ 9.9	- 2.8
*Pilling, Jim	LD	282	19.4	- 20.4	- 18.4

## Worsley

Rossendale & Darwen



No change  
swing incalculable

			+/- 2010	+/- 2012	
<b>*Kenyon, Ann</b>	<b>Lab</b>	<b>630</b>	<b>44.9</b>	<b>- 10.9</b>	<b>- 8.2</b>
Barker, Granville	UKIP	428	30.5		+13.0
Haworth, Tony	Con	344	24.5	- 19.7	- 5.0

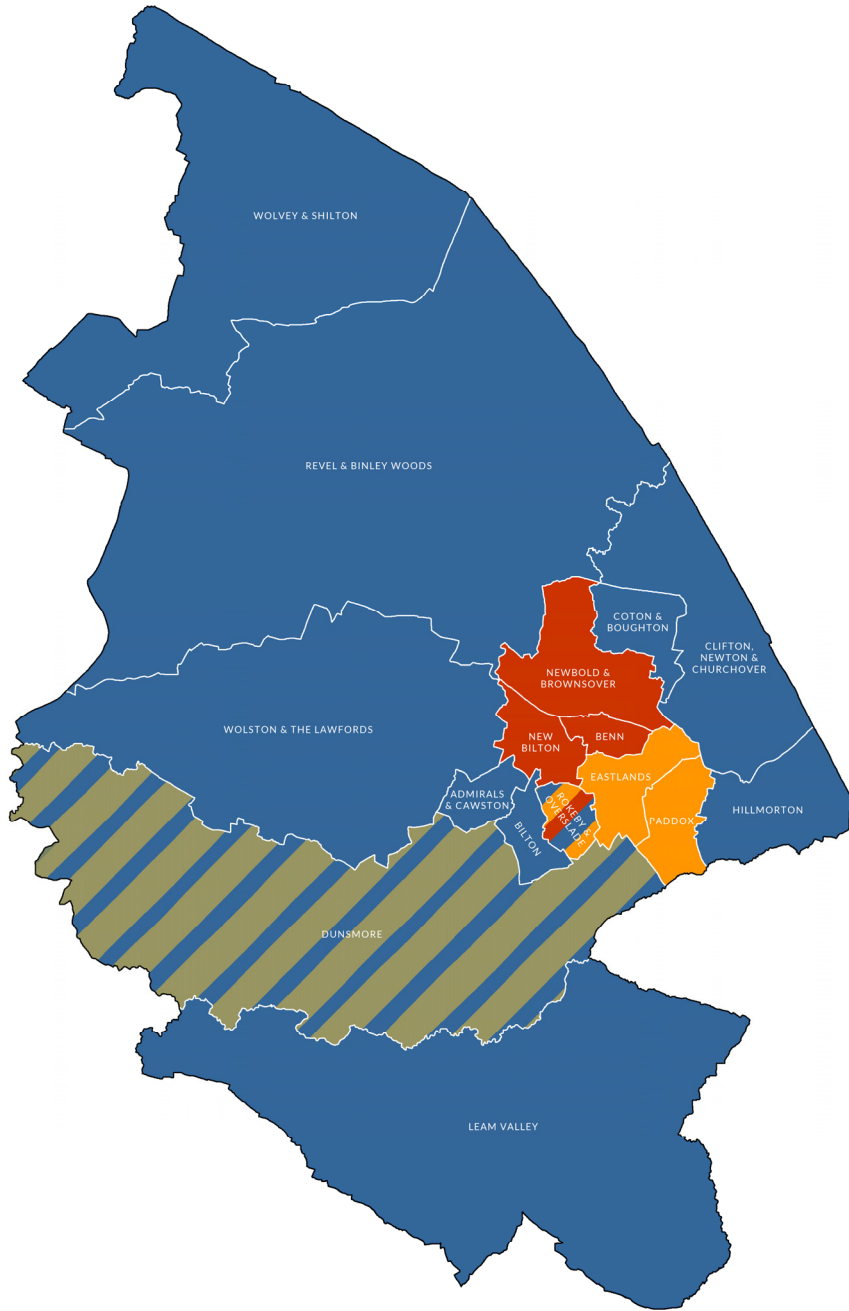
# How Rossendale's wards voted

	Date	%Poll	Con	Lab	LD	UKIP	Green	Cmty	Ind	Oth
Cribden	2014	-								
	2012	35.2	29.7	62.7	7.6					
	2011	38.8	37.2	62.8						
	2010	-								
Eden	2014	38.5	59.1	29.0			11.9			
	2012	34.7	59.3	40.7						
	2011	-								
	2010	71.4	54.1	22.6	23.2					
Facit & Shawforth	2014	-								
	2012	30.1	27.5		13.3				59.2	
	2011	39.1	35.9	47.7			13.4			
	2010	-								
Goodshaw	2014	38.7	28.3	50.5		21.2				
	2012	36.4	25.3	74.7						
	2011	-								
	2010	70.8	36.9	42.5					20.7	20.7
Greenfield	2014	36.6	64.0	36.0						
	2012	32.8	61.1	38.9						
	2011	40.2	54.9	45.1						
	2010	65.9	50.0	27.7	22.3					
Greensclough	2014	38.3	39.3	34.8		25.9				
	2012	31.8	35.5	51.0	13.6					
	2011	36.5	48.0	52.0						
	2010	62.3	50.8	24.0	25.2					
Hareholme	2014	36.1	28.2	45.8		26.0				
	2012	34.8	38.4	55.3	6.3					
	2011	40.3	45.8	54.2						
	2010	64.7	47.6	52.4						
Healey & Whitworth	2014	29.7	14.3			25.6		60.1		
	2012	-								
	2011	34.6		50.8				49.2		
	2010	58.7	22.2	32.8	11.2			33.9		
Helmshore	2014	38.9	62.2	37.8						
	2012	37.5	36.7	32.1					31.1	
	2011	43.6	58.0	42.0						
	2010	69.3	61.9	38.1						
Irwell	2014	30.8	32.6	35.8		31.6				
	2012	25.9	32.0	51.9						16.0
	2011	33.0	40.3	46.9						12.8
	2010	56.7	43.1	36.7			8.5		11.6	11.6
Longholme	2014	39.9	33.3	42.9		23.8				
	2012	33.5	28.6	54.1	17.3					
	2011	43.9	48.4	51.6						
	2010	65.5	28.6	36.2	35.2					
Stacksteads	2014	31.7	11.5	56.6		31.9				
	2012	-								
	2011	34.2	22.8	62.4						14.8
	2010	58.6	35.5	64.5						
Whitewell	2014	34.0	40.8	39.9	19.4					
	2012	29.1	19.5	42.7	37.8					
	2011	-		unopp						
	2010	62.9	30.2	30.0	39.8					
Worsley	2014	32.6	24.5	44.9		30.5				
	2012	28.2	29.5	53.1		17.5				
	2011	34.7	42.0	58.0						
	2010	58.4	44.2	55.8						

# RUGBY

Conservative majority - no change

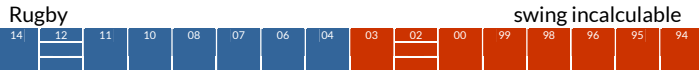
14	12	11	10	08	07	06	04	03	02	00	99	98	96	95	94	92	91	90	88	87	86	84	83	82	80	79	78	76	73
----	----	----	----	----	----	----	----	----	----	----	----	----	----	----	----	----	----	----	----	----	----	----	----	----	----	----	----	----	----



28 seats	Conservative			Labour			Liberal Democrat			UKIP			Others			% Poll
	Year	Total	%	Year	Total	%	Year	Total	%	Year	Total	%	Year	Total	%	
2014																
2012																
2011																
2010																
2008																
2007																
2006																
2004																
2003																
2002																
2000																
1999																
1998																
1996																

# Results


## Admirals & Cawston



Pre-2012 ward: Admirals


				+/2010	+/2012
<b>*Williams, Mark A.</b>	<b>Con</b>	<b>873</b>	<b>41.1</b>	<b>- 5.4</b>	<b>- 2.9</b>
Livingstone, Hamish B.	Lab	599	28.2	- 1.0	- 10.4
Davies, Gordon	UKIP	487	22.9		
Reynolds, Peter S.	Green	96	4.5	+ 1.4	- 6.8
Hotten, Gwen	LD	71	3.3	- 17.9	

## Benn



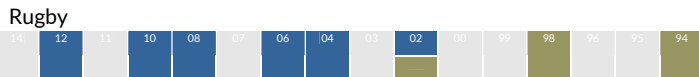
				+/2010	+/2012
<b>*Shera, James M.</b>	<b>Lab</b>	<b>890</b>	<b>50.9</b>	<b>+14.9</b>	<b>+ 2.1</b>
Lyttle, Lorna	Con	363	20.8	- 5.8	+ 5.6
Wright, Steven M.	Green	243	13.9	+ 5.7	- 1.1
Sandison, Claire L.	LD	136	7.8	- 21.4	- 2.7
Smith, Bill	TUSC	117	6.7		- 3.8

## Bilton



				+/2010	+/2012
<b>Cade, Chris</b>	<b>Con</b>	<b>1,187</b>	<b>54.2</b>	<b>+ 4.5</b>	<b>+10.4</b>
Avis, Michael	Lab	468	21.4	- 2.6	- 5.8
Crowley, Kate	Green	220	10.1	- 7.2	
George, Lesley M.	LD	207	9.5	- 14.0	- 6.8
Roberts, Stephen J.	TUSC	107	4.9		- 7.8


## Clifton Newton & Churchover



Pre-2012 ward: Avon & Swift

No election in 2014


## Coton & Boughton



Pre-2012 ward: Brownsver North

				+/2010	+/2012
<b>Simpson-Vince, Jill B.</b>	<b>Con</b>	<b>754</b>	<b>43.4</b>	<b>- 2.8</b>	<b>+ 1.1</b>
Slinger, John A.	Lab	474	27.3	+ 1.0	- 8.9
Barrington-Ward, Fiona	UKIP	379	21.8		
Reeves, Zoe	Green	130	7.5		- 14.0


## Dunsmore



Pre-2012 ward: Dunchurch & Knighton

				+/2010	+/2012
<b>Roberts, Deepah</b>	<b>Ind</b>	<b>1,289</b>	<b>48.0</b>		<b>+ 5.9</b>
Spiers, Ian	Con	1,039	38.7	- 9.0	+ 6.3
Brown, Kieren R.G.	Lab	233	8.7	- 0.6	- 6.4
Wolfskehl, David	Green	124	4.6	+ 2.9	

## Eastlands




				+/2010	+/2012
<b>*Keeling, Dale</b>	<b>LD</b>	<b>635</b>	<b>33.9</b>	<b>- 19.8</b>	<b>- 0.2</b>
Cranham, David D.	Con	478	25.5	+ 0.1	+ 9.8
Weston, Steve	Lab	460	24.6	+ 3.7	+ 0.3
Godden, Phil	Green	208	11.1		
Johnson, Rob	TUSC	90	4.8		- 6.1

## Hillmorton



				+/2010	+/2012
<b>*Allen, Nigel D.</b>	<b>Con</b>	<b>721</b>	<b>42.8</b>	<b>- 7.4</b>	<b>- 3.1</b>
Brown, Barbara A.	Lab	512	30.4	+ 6.1	- 0.6
Douglas, Tim	LD	253	15.0	- 15.5	- 1.8
McKenzie, Tim	Green	197	11.7		

## Leam Valley



No election in 2014

## New Bilton



				+/2010	+/2012
<b>Birkett, Steve</b>	<b>Lab</b>	<b>780</b>	<b>48.9</b>	<b>+ 7.3</b>	<b>+ 1.1</b>
Hull, Charlie	Con	472	29.6	- 0.3	+ 2.9
Sandison, Roy L.	Green	344	21.6	+ 15.2	+ 6.1


## Newbold & Brownsver



Pre-2012 ward: Newbold


				+/2010	+/2012
<b>*Srivastava, Ram</b>	<b>Lab</b>	<b>659</b>	<b>42.7</b>	<b>- 0.6</b>	<b>- 2.2</b>
Lowe, Ian S.	Con	487	31.5	+ 0.7	- 1.1
Dunleavy, Lorna B.J.	Green	296	19.2	+ 14.3	+ 7.3
Holman, Crhis	LD	103	6.7	- 14.2	

## Padox



				+/2010	+/2012
<b>*New, Noreen C.</b>	<b>LD</b>	<b>1,113</b>	<b>50.2</b>		<b>- 1.0</b>
Lyttle, Greg	Con	526	23.7		+ 8.5
Richards, Owen K.	Lab	394	17.8		- 3.4
Merrick-Potter, Amber	Green	185	8.3		- 4.0

## Revel & Binley Woods




Pre-2012 ward: Fosse

+/- 2010 +/- 2012

<b>*Garcia, Belinda</b>	<b>Con</b>	<b>1,044</b>	<b>47.7</b>	<b>- 7.7</b>	<b>- 13.5</b>
Birch, John E.	UKIP	570	26.0		
Cox, Doreen	Lab	411	18.8	- 1.4	- 20.0
Hill, Roger	Green	164	7.5		

## Rokeby & Overslade



Pre-2012 ward: Overslade

+/- 2010 +/- 2012

<b>Lewis, Bill</b>	<b>LD</b>	<b>1,151</b>	<b>44.3</b>	<b>+25.2</b>	<b>+20.8</b>
A'Barrow, Julie B.	Con	697	26.8	- 17.7	- 9.8
Scott, Bill	Lab	540	20.8	- 10.2	- 8.0
Goodchild, Laurence	Green	138	5.3	- 0.1	- 5.3
Weekes, Julie D.	TUSC	71	2.7		

## Wolston & The Lawfords




Pre-2012 ward: Lawford & King's Newnham

+/- 2010 +/- 2012

<b>Ellis, David J.</b>	<b>Con</b>	<b>910</b>	<b>47.0</b>	<b>- 3.3</b>	<b>+ 9.2</b>
Wyatt, Pat	UKIP	611	31.5		
Nuttall, Emma	Lab	352	18.2	- 3.3	- 2.6
McLaren, Pete	TUSC	65	3.4		- 8.9

## Wolvey & Shilton



Pre-2012 ward: Wolvey

+/- 2010 +/- 2012

<b>*Pacey-Day, Chris</b>	<b>Con</b>	<b>545</b>	<b>67.5</b>		<b>+ 0.1</b>
Bevin, Rob	Lab	171	21.2		- 11.4
Taylor, Louisa	Green	91	11.3		

# How Rugby's wards voted

	Date	%Poll	Con	Lab	LD	UKIP	Green	Ind	Oth
Admirals & Cawston	2014	38.8	41.1	28.2	3.3	22.9	4.5		
	2012	30.2	44.0	38.6	6.2		11.3		
Admirals	2011	41.4	48.9	37.1	7.6		6.4		
	2010	71.8	46.5	29.2	21.2		3.1		
Benn	2014	30.5	20.8	50.9	7.8		13.9		6.7
	2012	26.5	15.2	48.8	10.5		15.0		10.5
	2011	35.5	31.3	53.3			15.4		
	2010	61.3	26.6	36.0	29.2		8.2		
Bilton	2014	43.1	54.2	21.4	9.5		10.1		4.9
	2012	38.8	43.8	27.2	16.3				12.7
	2011	53.7	55.8	23.6	15.0				5.5
	2010	77.9	49.7	24.0	23.5		2.9		
Clifton, Newton & Churchover	2014	-							
	2012	34.6	65.5	34.5					
Avon & Swift	2011	-							
	2010	72.9	68.2	31.8					
Coton & Boughton	2014	34.1	43.4	27.3		21.8	7.5		
	2012	23.6	42.3	36.2			21.5		
Brownsver North	2011	37.7	56.0	26.4	9.4		8.1		
	2010	67.4	46.2	26.3	27.5				
Dunsmore	2014	45.3	38.7	8.7			4.6	48.0	
	2012	39.5	32.4	15.1	10.3			42.1	
Dunchurch & Knighton	2011	54.8	60.5	15.2	21.0				3.3
	2010	78.8	47.7	9.3	41.3		1.7		
Eastlands	2014	32.4	25.5	24.6	33.9		11.1		4.8
	2012	27.9	31.5	24.3	34.1				10.9
	2011	47.0	23.3	23.8	49.7				3.2
	2010	75.0	25.4	20.9	53.7				
Hillmorton	2014	40.1	42.8	30.4	15.0		11.7		
	2012	38.9	45.9	29.8	16.8				7.5
	2011	47.4	47.0	30.7	16.5				5.9
	2010	72.1	50.2	24.3	25.5				
Leam Valley	2014	-							
	2012	0.0	unopp						
	2011	65.2	83.8						16.2
	2010	-							
New Bilton	2014	28.0	29.6	48.9			21.6		
	2012	25.5	26.7	47.8			15.5		10.0
	2011	35.4	30.9	51.1	9.0		9.0		
	2010	60.3	29.9	41.6	22.1		6.4		
Newbold & Brownsver	2014	29.1	31.5	42.7	6.7		19.2		
	2012	25.5	32.6	44.9			11.9		10.5
Newbold	2011	36.3	32.2	51.7			16.1		
	2010	59.8	30.8	43.3	20.9		4.9		
Paddock	2014	40.2	23.7	17.8	50.2		8.3		
	2012	37.7	15.2	21.2	51.2		12.3		
	2011	46.0	27.0	19.0	47.6		6.4		
	2010	-							

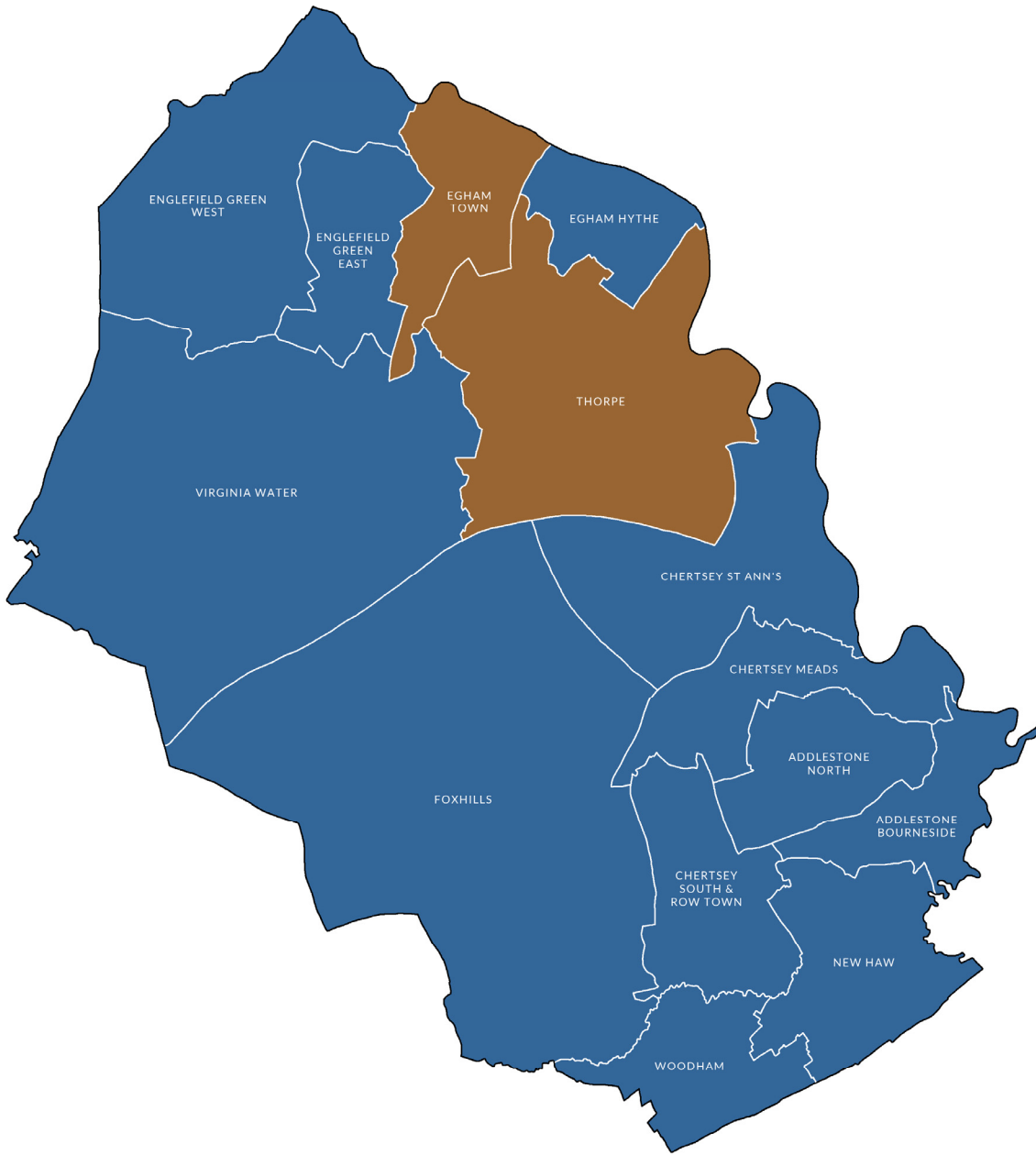
How Rugby's wards voted - continued

	Date	%Poll	Con	Lab	LD	UKIP	Green	Ind	Oth
Revel & Binley Wood	2014	41.2	47.7	18.8		26.0	7.5		
	2012	35.5	61.2	38.8					
Fosse	2011	-							
	2010	76.1	55.4	20.2	24.4				
Rokeby & Overslade	2014	43.0	26.8	20.8	44.3		5.3		2.7
	2012	37.5	30.6	28.8	23.5		10.6		6.4
Overslade	2011	43.9	46.6	35.7	8.4		9.4		
	2010	66.2	44.5	31.0	19.1		5.4		
Wolston & The Lawfords	2014	37.0	42.9	16.6		28.8	8.6		3.1
	2012	33.8	37.8	20.8			15.4	13.8	12.3
Lawford & Kings Newnham	2011	-							
	2010	70.4	50.3	21.5				28.1	
Wolvey & Shilton	2014	39.3	67.5	21.2			11.3		
	2012	36.2	67.4	32.6					
Wolvey	2011	-							
	2010	-							

# RUNNYMEDE

Conservative majority - no change

14	12	11	10	08	07	06	04	03	02	00	99	98	96	95	94	92	91	90	88	87	86	84	83	82	80	79	78	76	73
----	----	----	----	----	----	----	----	----	----	----	----	----	----	----	----	----	----	----	----	----	----	----	----	----	----	----	----	----	----

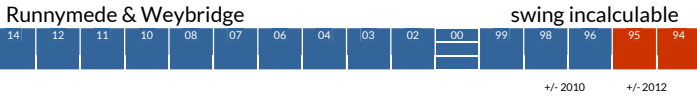


28 seats	Conservative			Labour			Liberal Democrat			UKIP			Others			% Poll
	Year	Total	%	Year	Total	%	Year	Total	%	Year	Total	%	Year	Total	%	
2014																
2012																
2011																
2010																
2008																
2007																
2006																
2004																
2003																
2002																
2000																
1999																
1998																
1996																



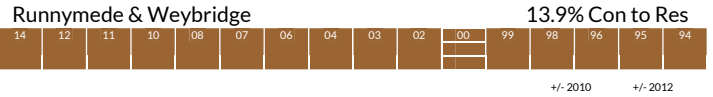
# Results

## Addlestone Bourneside



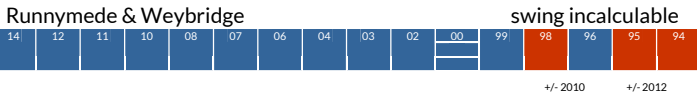
<b>*Furey, John</b>	<b>Con</b>	<b>656</b>	<b>42.2</b>	<b>- 26.5</b>
Spink, Rupert	UKIP	484	31.1	
Morrison, Gavin	Lab	303	19.5	- 11.8
Heath, Ian	LD	113	7.3	

## Egham Town



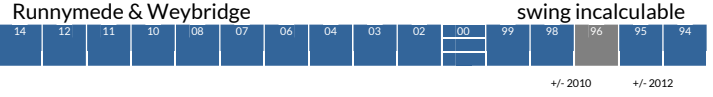
<b>*Alderson, Alan</b>	<b>Res</b>	<b>834</b>	<b>55.8</b>	<b>+15.5</b>
Sohi, Jap	Con	330	22.1	- 12.3
Mitchell, Andrew	Lab	185	12.4	
Ruddick, Alexandra	Green	145	9.7	

## Addlestone North



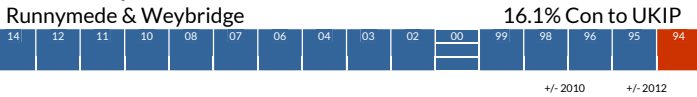
<b>*Parr, David</b>	<b>Con</b>	<b>651</b>	<b>44.5</b>	<b>- 13.5</b>
Leon-Smith, Grahame	UKIP	432	29.5	
Stacey, Bernie	Lab	380	26.0	

## Englefield Green East



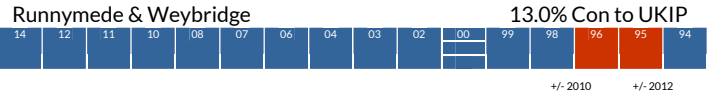
<b>*Roberts, Patrick</b>	<b>Con</b>	<b>529</b>	<b>46.1</b>	<b>- 0.5</b>
King, Robert	Lab	217	18.9	
Slater, Barnaby	Green	201	17.5	+ 9.7
Cornell, Gwen	UKIP	114	9.9	+ 4.2
Watson, Andy	LD	86	7.5	- 32.4

## Chertsey Meads



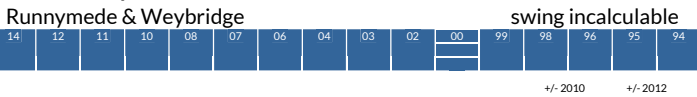
<b>*Tuley, Paul</b>	<b>Con</b>	<b>621</b>	<b>41.7</b>	<b>- 10.8</b>
Butcher, Chris	UKIP	493	33.1	+21.3
Bell, David	Lab	374	25.1	+ 9.3

## Englefield Green West



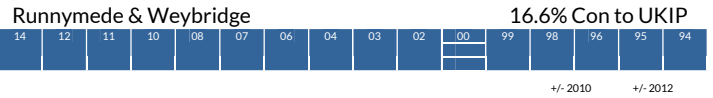
<b>*Kusneraitis, Michael</b>	<b>Con</b>	<b>486</b>	<b>44.0</b>	<b>- 25.7</b>
Micklethwait, Toby	UKIP	332	30.0	- 0.3
Majainah, Rustam	Green	146	13.2	
Scott, Carmen	Lab	141	12.8	

## Chertsey South & Row Town



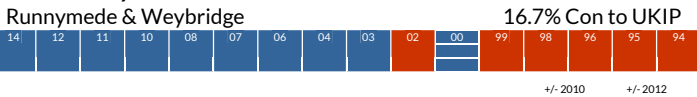
<b>Pitt, Barry</b>	<b>Con</b>	<b>554</b>	<b>34.8</b>	<b>- 18.9</b>
Ellis, Gillian	Ind	500	31.4	
Wood, Graham	UKIP	389	24.4	+11.9
Scott, Doug	Lab	151	9.5	- 4.3

## Foxhills



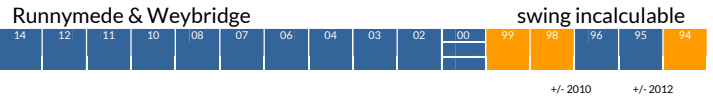
<b>*Butterfield, Howard</b>	<b>Con</b>	<b>742</b>	<b>46.1</b>	<b>- 9.7</b>
Stevens, Paul	UKIP	551	34.2	+23.5
Kingham, Peter	Lab	317	19.7	+ 6.8

## Chertsey St Ann's



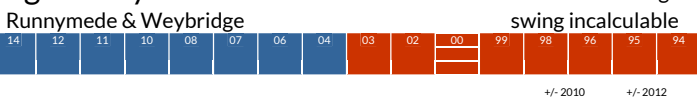
<b>*Edis, Dick</b>	<b>Con</b>	<b>616</b>	<b>35.2</b>	<b>- 15.7</b>
Bruno, Bill	UKIP	597	34.2	+17.6
Neathey, Arran	Lab	535	30.6	- 1.9

## New Haw



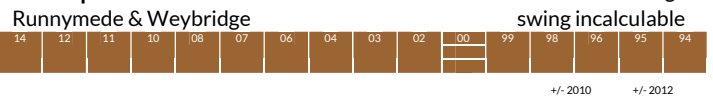
<b>Maddox, Mark</b>	<b>Con</b>	<b>668</b>	<b>43.7</b>	<b>- 16.2</b>
Palmowski, Delphine	UKIP	529	34.6	
Emerson, Anne	Lab	216	14.1	
Coulon, Jennifer	LD	116	7.6	- 32.5

## Egham Hythe



<b>*Wilson, Jonathan</b>	<b>Con</b>	<b>506</b>	<b>35.4</b>	<b>- 11.1</b>
Elgar, James	UKIP	397	27.8	
Tyrrell-Killian, Jack	Lab	393	27.5	
Mead, Dorian	LD	134	9.4	- 27.0

## Thorpe



<b>*Harnden, Margaret</b>	<b>Res</b>	<b>756</b>	<b>46.8</b>	<b>- 14.7</b>
Gynn, Steve	UKIP	454	28.1	
Pearce, Mark	Con	297	18.4	- 20.1
Hale, James	Lab	110	6.8	

## Virginia Water

Runnymede & Weybridge

No change  
11.3% Con to UKIP

14	12	11	10	08	07	06	04	03	02	00	99	98	96	95	94
----	----	----	----	----	----	----	----	----	----	----	----	----	----	----	----

+/- 2010 +/- 2012

<b>*Sohi, Parshotam</b>	<b>Con</b>	<b>836</b>	<b>57.3</b>	<b>- 6.0</b>
Thompson, Ross	UKIP	407	27.9	+16.6
Heal, Keith	Lab	216	14.8	

## Woodham

Runnymede & Weybridge

No change  
swing incalculable

14	12	11	10	08	07	06	04	03	02	00	99	98	96	95	94
----	----	----	----	----	----	----	----	----	----	----	----	----	----	----	----

+/- 2010 +/- 2012

<b>Mackin, Robert</b>	<b>Con</b>	<b>943</b>	<b>60.4</b>	<b>- 13.3</b>
Bromley, Bob	UKIP	351	22.5	
Gurney, John	Lab	266	17.1	- 9.2

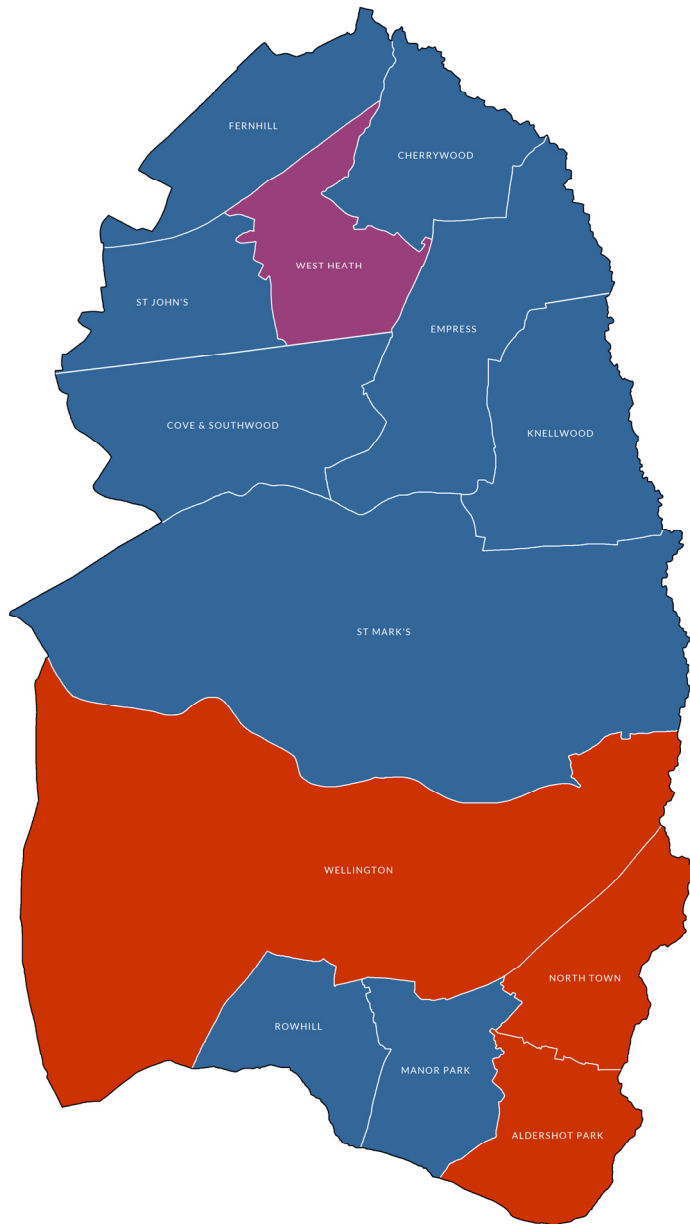
# How Runnymede's wards voted

	Date	%Poll	Con	Lab	LD	UKIP	Green	Res	Ind	Oth
Addlestone Bourneside	2014	35.2	42.2	19.5	7.3	31.1				
	2012	28.2	58.0	32.0	10.0					
	2011	39.3	61.3	27.8	10.9					
	2010	64.1	68.7	31.3						
Addlestone North	2014	31.1	44.5	26.0		29.5				
	2012	23.8	44.7	33.8	12.4					9.1
	2011	35.1	58.1	27.8	11.2					2.9
	2010	60.9	58.0		42.0					
Chertsey Meads	2014	32.7	41.7	25.1		33.1				
	2012	27.1	50.3	19.3	7.7	22.7				
	2011	38.5	54.3	19.0	8.4	18.4				
	2010	64.1	52.5	15.8	19.8	11.8				
Chertsey St Ann's	2014	34.8	35.2	30.6		34.2				
	2012	26.9	39.1	37.1		23.8				
	2011	35.0	46.1	32.3		21.6				
	2010	60.8	50.9	32.5		16.6				
Chertsey South & Row Town	2014	37.2	34.8	9.5		24.4			31.4	
	2012	30.5	40.3	14.5	5.0				40.2	
	2011	44.8	54.4	17.0	10.0	18.7				
	2010	68.9	53.7	13.8	20.0	12.5				
Egham Hythe	2014	29.0	35.4	27.5	9.4	27.8				
	2012	21.0	51.3	32.5	16.2					
	2011	33.2	51.4	27.4	21.2					
	2010	59.0	46.5		36.4	17.0				
Egham Town	2014	31.2	22.1	12.4			9.7	55.8		
	2012	26.1	19.7		6.4			73.8		
	2011	39.4	28.5	11.9		6.2		53.4		
	2010	61.6	34.4		25.3			40.3	40.3	
Englefield Green East	2014	26.4	46.1	18.9	7.5	9.9	17.5			
	2012	18.0	55.6	17.3	12.6	14.4				
	2011	29.0	57.3		30.3	12.3				
	2010	48.9	46.6		39.9	5.7	7.8			
Englefield Green West	2014	31.1	44.0	12.8		30.0	13.2			
	2012	23.7	48.8			29.2	22.0			
	2011	33.1	67.0			33.0				
	2010	56.6	69.7			30.3				
Foxhills	2014	37.7	46.1	19.7		34.2				
	2012	29.3	46.6	22.0	8.6	22.8				
	2011	42.1	55.5	17.7	8.7	18.2				
	2010	67.2	55.8	12.9	20.5	10.7				
New Haw	2014	33.6	43.7	14.1	7.6	34.6				
	2012	24.4	52.9	20.0	11.0	16.1				
	2011	38.1	56.1	16.7	13.9	13.3				
	2010	65.6	59.9		40.1					
Thorpe	2014	36.9	18.4	6.8		28.1		46.8		
	2012	32.0	23.7	7.5				68.8		
	2011	43.7	25.6	6.6		9.3		58.5		
	2010	67.5	38.5					61.5		
Virginia Water	2014	34.3	57.3	14.8		27.9				
	2012	27.5	74.8	12.6	12.6					
	2011	40.3	76.3	12.1	11.5					
	2010	66.5	63.3		25.3	11.3				
Woodham	2014	36.3	60.4	17.1		22.5				
	2012	30.5	77.7	22.3						
	2011	45.7	66.6	21.6		11.9				
	2010	70.6	73.7	26.3						

# RUSHMOOR

Conservative majority - no change

14	12	11	10	08	07	06	04	03	02	00	99	98	96	95	94	92	91	90	88	87	86	84	83	82	80	79	76	73
----	----	----	----	----	----	----	----	----	----	----	----	----	----	----	----	----	----	----	----	----	----	----	----	----	----	----	----	----




28 seats	Conservative			Labour			Liberal Democrat			UKIP			Others			% Poll
	Year	Total	%	Year	Total	%	Year	Total	%	Year	Total	%	Year	Total	%	
2014																
2012																
2011																
2010																
2008																
2007																
2006																
2004																
2003																
2002																
2000																
1999																
1998																
1996																

# Results

## Aldershot Park

Aldershot

No change  
swing incalculable




Pre-2012 ward: Heron Wood

				+/- 2010	+/- 2012
<b>*Bridgeman, Terry</b>	<b>Lab</b>	<b>877</b>	<b>55.9</b>	<b>+25.3</b>	<b>+ 1.3</b>
Newell, Adrian	Con	693	44.1	+16.1	+13.5

## Cherrywood

Aldershot

No change  
swing incalculable



Pre-2002 ward: Grange

				+/- 2010	+/- 2012
<b>*Taylor, Les</b>	<b>Lab</b>	<b>772</b>	<b>46.7</b>	<b>+32.9</b>	<b>+15.4</b>
Cornwell, Derek	Con	600	36.3	- 9.7	+ 7.0
Card, Craig W.	LD	281	17.0	-23.2	- 7.4

## Cove & Southwood

Aldershot

No change  
swing incalculable



Pre-2002 ward: Cove

				+/- 2010	+/- 2012
<b>*Tennant, Martin J.</b>	<b>Con</b>	<b>980</b>	<b>49.9</b>	<b>- 7.6</b>	<b>+ 0.6</b>
Bell, Dave	UKIP	646	32.9		+16.7
Andrews, Clive W.D.	Lab	337	17.2	- 7.5	- 0.8

## Empress

Aldershot

No change  
swing incalculable




+/- 2010 +/- 2012

				+/- 2010	+/- 2012
<b>Smith, Mike</b>	<b>Con</b>	<b>786</b>	<b>44.1</b>	<b>- 9.4</b>	<b>-12.5</b>
Wallace, Donna	Green	345	19.4		
Shattock, Jane M.	UKIP	335	18.8		
Collins, Philip A.	Lab	188	10.6	- 0.9	-10.4
Murphy, Shaun P.J.	LD	127	7.1	-27.9	-15.2

## Fernhill

Aldershot

No change  
swing incalculable




+/- 2010 +/- 2012

				+/- 2010	+/- 2012
<b>*Muschamp, Ken</b>	<b>Con</b>	<b>913</b>	<b>51.9</b>	<b>- 4.0</b>	<b>- 8.9</b>
Donaghue, Peter A.	UKIP	503	28.6		
Amos, Ien	Lab	342	19.5	+ 6.7	- 1.8

## Knellwood

Aldershot

No change  
swing incalculable



+/- 2010 +/- 2012

				+/- 2010	+/- 2012
<b>*Jackman, Adam</b>	<b>Con</b>	<b>1,504</b>	<b>70.2</b>	<b>+19.1</b>	<b>-12.6</b>
Tootill, Bill	Lab	638	29.8	+20.2	+ 9.9

## Manor Park

Aldershot

No change  
swing incalculable



Pre-2012 ward: Manor

				+/- 2010	+/- 2012
<b>*Thomas, Bruce</b>	<b>Con</b>	<b>755</b>	<b>38.8</b>	<b>- 6.5</b>	<b>- 5.1</b>
Swaddling, Dominique J.A.	Lab	602	30.9	+18.3	+ 4.2
Lennox, Angela V.	UKIP	589	30.3	+23.3	+12.7

## North Town

Aldershot

No change  
swing incalculable




Pre-2002 ward: Belle Vue

				+/- 2010	+/- 2012
<b>*Rust, Frank</b>	<b>Lab</b>	<b>1,025</b>	<b>66.6</b>	<b>+20.5</b>	<b>- 5.0</b>
Dawson, Lee B.	Con	513	33.4	+ 1.8	+ 5.0

## Rowhill

Aldershot

No change  
swing incalculable




Pre-2002 ward: Alexandra

				+/- 2010	+/- 2012
<b>*Choudhary, Sophia</b>	<b>Con</b>	<b>812</b>	<b>42.2</b>	<b>+ 1.3</b>	<b>- 6.8</b>
Poole, Eddie	UKIP	660	34.3	+25.9	+14.2
Matthews, Jan	Lab	452	23.5	+11.8	- 7.4

## St John's

Aldershot

No change  
swing incalculable




+/- 2010 +/- 2012

				+/- 2010	+/- 2012
<b>*Vosper, Jacqui</b>	<b>Con</b>	<b>878</b>	<b>47.8</b>	<b>+ 1.3</b>	<b>- 1.9</b>
Walker, Bill	UKIP	629	34.2		+17.3
Hayward, Peter S.	Lab	331	18.0	+ 9.6	- 0.3

## St Mark's

Aldershot

No change  
swing incalculable




+/- 2010 +/- 2012

				+/- 2010	+/- 2012
<b>Gladstone, Dave</b>	<b>Con</b>	<b>649</b>	<b>40.3</b>	<b>- 1.7</b>	<b>- 4.8</b>
Koher Chowdhury, Abul	LD	426	26.5	-21.6	- 5.3
Hewitt, Carl R.	Green	292	18.1		
Southon, Colin	Lab	242	15.0	+ 5.2	- 1.4

## Wellington

Aldershot

**Lab gain**  
swing incalculable




+/- 2010 +/- 2012

				+/- 2010	+/- 2012
<b>Preece, Jeremy J.</b>	<b>Lab</b>	<b>264</b>	<b>42.0</b>	<b>+19.9</b>	<b>- 2.8</b>
*Choudhary, Attika S.	Con	188	29.9	-12.7	- 8.5
Le Gresley, Adam d L.	UKIP	177	28.1		

## West Heath

Aldershot

No change  
swing incalculable



+/- 2010 +/- 2012

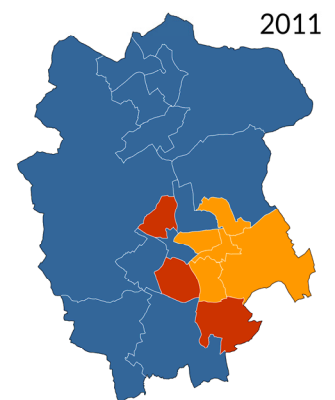
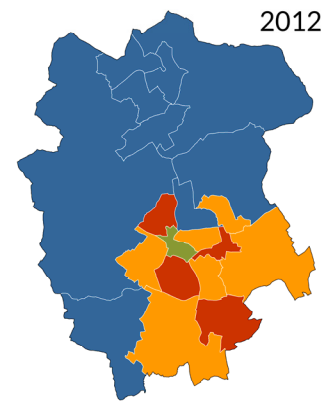
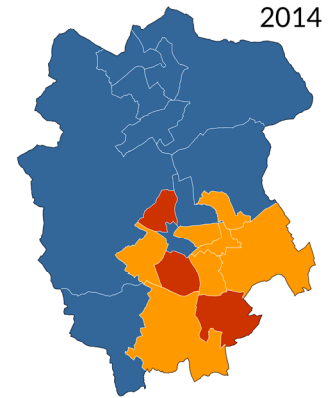
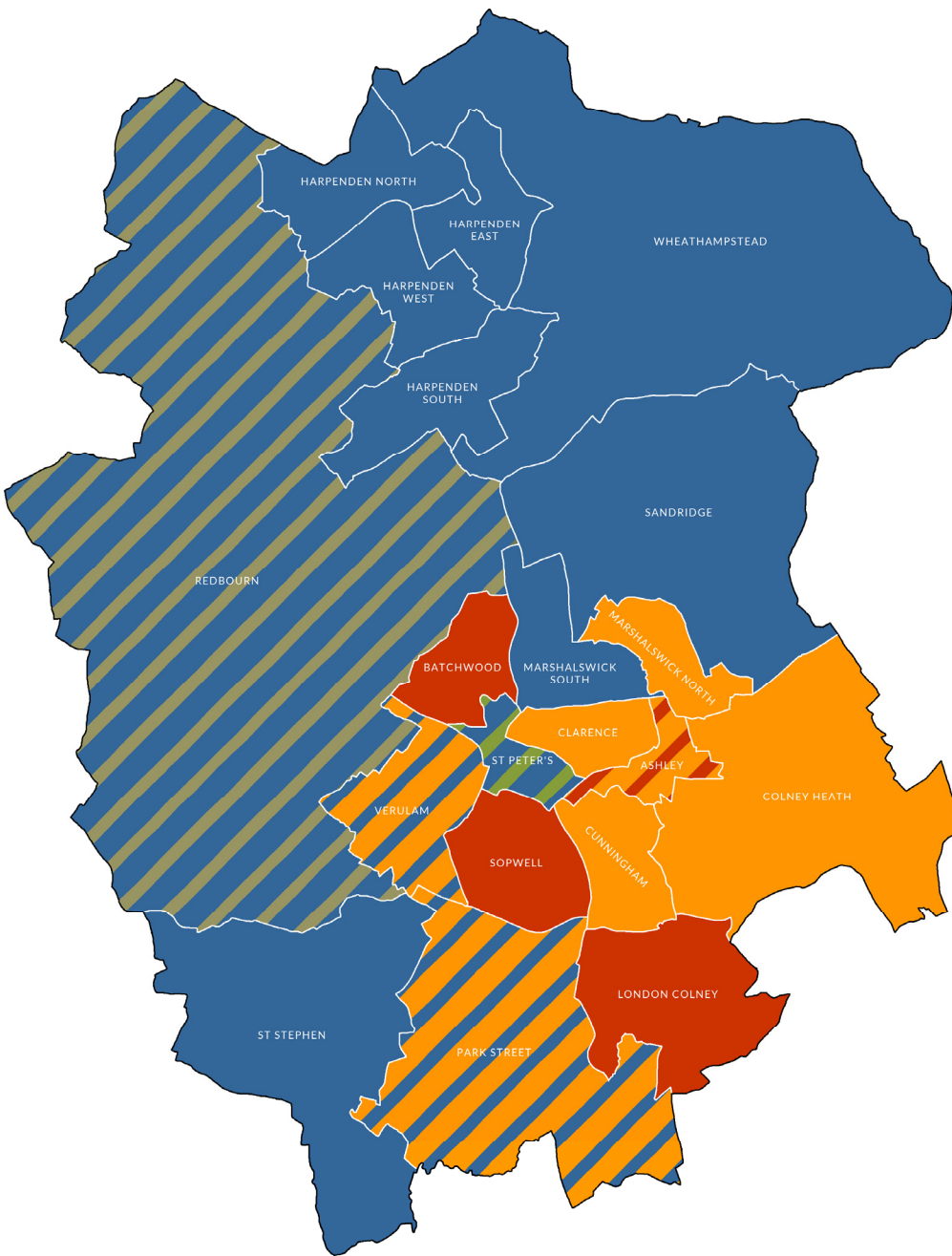
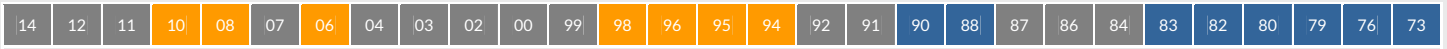
				+/- 2010	+/- 2012
<b>Donaghue, Barbara</b>	<b>UKIP</b>	<b>970</b>	<b>46.6</b>		<b>- 1.0</b>
Hammond, Jackie	Con	612	29.4	-21.0	+ 2.5
Gadsby, Sue	Lab	321	15.4	+ 5.0	+ 3.2
Thompson, Philip G.	LD	179	8.6	-23.7	- 4.7

# How Rushmoor's wards voted

	Date	%Poll	Con	Lab	LD	UKIP	Green	Ind	Oth
Aldershot Park	2014	29.9	44.1	55.9					
	2012	25.1	30.6	54.6	14.8				
Heron Wood	2011	33.3	39.1	45.2	15.7				
	2010	56.7	28.0	30.6	28.1			13.3	
Cherrywood	2014	32.7	36.3	46.7	17.0				
	2012	26.6	29.3	31.3	24.4	14.9			
	2011	38.6	49.7	21.9	28.4				
	2010	63.8	46.0	13.8	40.2				
Cove & Southwood	2014	35.8	49.9	17.2		32.9			
	2012	28.8	49.3	18.0	16.5	16.2			
	2011	43.9	63.8	12.4	14.9	8.9			
	2010	67.6	57.5	9.7	32.8				
Empress	2014	38.8	44.1	10.6	7.1	18.8	19.4		
	2012	29.7	56.6	21.0	22.3				
	2011	45.0	60.5	17.7	21.8				
	2010	69.0	53.5	11.5	35.0				
Fernhill	2014	32.8	51.9	19.5		28.6			
	2012	25.6	60.8	21.3	17.9				
	2011	38.3	66.4	15.3	18.3				
	2010	64.9	55.9	12.8	31.3				
Knellwood	2014	38.9	70.2	29.8					
	2012	31.6	57.6	19.9	22.5				
	2011	46.6	64.2	18.2	17.5				
	2010	70.9	51.1	9.6	32.5	6.9			
Manor Park	2014	33.4	38.8	30.9		30.3			
	2012	26.2	43.9	26.7	11.9	17.6			
	2011	42.7	56.8	20.3	14.1	8.8			
	2010	67.6	45.3	12.6	35.0	7.0			
North Town	2014	31.9	33.4	66.6					
	2012	26.3	28.4	71.6					
	2011	32.6	37.3	62.7					
	2010	58.7	31.6	46.1	22.3				
Rowhill	2014	36.6	42.2	23.5		34.3			
	2012	29.7	49.0	30.9	20.1				
	2011	43.5	57.0	26.6	16.4				
	2010	66.3	40.9	11.7	33.4	8.4		5.7	
St John	2014	35.2	47.8	18.0		34.2			
	2012	25.9	49.7	18.3	15.1	16.9			
	2011	39.0	60.1	20.0	19.9				
	2010	65.3	46.5	8.4	45.1				
St Mark's	2014	32.9	38.9	14.5	25.6		17.5		3.5
	2012	28.6	45.1	16.4	31.8				
	2011	37.8	49.4	13.9	32.8				4.0
	2010	61.6	42.0	9.8	48.1				
Wellington	2014	21.5	29.9	42.0		28.1			
	2012	14.0	38.4	44.8	16.7				
	2011	23.8	42.3	36.9	20.8				
	2010	45.8	42.6	22.1	35.3				
West Heath	2014	40.6	29.4	15.4	8.6	46.6			
	2012	35.9	26.9	12.2	13.3	47.6			
	2011	45.0	63.3	17.0	19.7				
	2010	70.1	50.4	10.4	32.3				6.8

# ST ALBANS

Conservatives lose to no overall control



28 seats	Conservative			Labour			Liberal Democrat			UKIP			Others			% Poll
	Year	Total	%	Year	Total	%	Year	Total	%	Year	Total	%	Year	Total	%	
2014																
2012																
2011																
2010																
2008																
2007																
2006																
2004																
2003																
2002																
2000																
1999																
1998																
1996																

# Results

## Ashley

St Albans

No change  
swing incalculable



**\*Rowlands, Anthony F.**

**LD 1,131 42.5 - 6.7 + 9.8**

Lyons, Anne Lab 738 27.7 +10.2 - 8.1

Dey, Chris Con 373 14.0 +13.4 - 6.1

Mason, Michael UKIP 244 9.2

George, Mike Green 177 6.6 + 0.6 - 4.9

## Batchwood

St Albans

**Lab gain**  
19.9% LD to Lab



**Mills, Roma**

**Lab 1,130 49.2 +16.7 + 0.7**

Smith, Tim Con 512 22.3 - 8.1 + 0.9

Donald, Colin S. UKIP 272 11.8

Humphrey, Jon LD 219 9.5 -23.0 - 11.3

Evans, Lee Green 163 7.1 + 2.5 - 2.2

## Clarence

St Albans

No change  
5.3% LD to Con



**McHale, Gerard P.**

**LD 764 32.5 - 15.4 - 10.0**

Hames, Joe Con 579 24.6 - 4.9 + 0.7

Ives-Rose, Helen Lab 483 20.5 + 5.8 + 2.0

Easton, Jack E. Green 367 15.6 + 7.7 + 0.5

Rands, Beverley S. UKIP 145 6.2

Hussey, Keith B. TUSC 14 0.6

## Colney Heath

St Albans

No change  
4.3% LD to Con



**\*Day, Jamie**

**LD 751 41.3 - 8.7 - 18.5**

Marks, Jonathan S. Con 353 19.4 - 17.3 - 4.1

Thorpe, Christopher D. UKIP 339 18.6

Paton, John Lab 273 15.0 + 5.4 + 3.2

Clough, Steve Green 104 5.7 + 2.0 + 0.8

## Cunningham

St Albans

No change  
8.3% LD to Lab



**\*Prowse, Rob**

**LD 701 32.5 - 13.2 - 7.0**

Windle, Vivienne Lab 484 22.5 + 3.4 + 1.8

Vessey, Jim Con 427 19.8 - 10.6 - 0.9


Malin, Alan R. UKIP 400 18.6 +10.5

Riener, Gregory S. Green 143 6.6 + 1.8 + 0.5

## Harpenden East

Hitchin & Harpenden

No change  
swing incalculable



**Maynard, Mary**

**Con 966 44.0 - 3.6 - 9.2**

Martyn, Pip Ind 677 30.9


Waddilove, Mike LD 278 12.7 - 29.8 - 11.6

Ross, Rosemary E. Lab 273 12.4 + 5.5 - 2.1

## Harpenden North

Hitchin & Harpenden

No change  
swing incalculable



**\*Turner, Geoffrey**

**Con 902 45.9 - 9.1 - 1.0**

Chambers, John C. Ind 302 15.4 - 9.8

Spiri, Linda A. Lab 276 14.0 + 3.3 + 0.9


Howe, Paul B. Ind 262 13.3

Waddilove, Pauline M. LD 224 11.4 - 18.7 + 1.5

## Harpenden South

Hitchin & Harpenden

No change  
0.8% Lab to Con



**\*Heritage, Teresa**

**Con 1,565 72.9 + 7.6 + 1.8**


Gray-Higgins, Michael Lab 306 14.3 + 6.1 + 2.4

Moyses, Maria L. LD 275 12.8 - 9.2 + 1.9

## Harpenden West

Hitchin & Harpenden

No change  
9.6% LD to Con



**\*Daly, Julian**

**Con 1,599 67.6 + 8.6 + 0.8**


Phillips, Jeffrey K. LD 402 17.0 - 10.5 + 2.1

Lawlor, David W. Lab 364 15.4 + 5.6 + 2.9

## London Colney

St Albans

**Lab gain**  
6.7% Con to Lab



**Gardner, Katherine**

**Lab 1,066 39.9 + 7.1 + 3.7**

Calder, Simon J. Con 853 31.9 - 6.3 - 0.6

Kilpatrick, David W. UKIP 502 18.8

Price, Margaret M. LD 126 4.7 - 16.6 + 1.1


Simmons, William G. Green 124 4.6 + 2.4 - 2.6



## Marshalswick North

St Albans

No change  
0.6% LD to Con



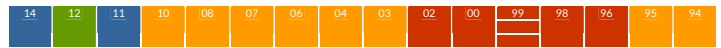
+/- 2010 +/- 2012

		LD	803	36.4	- 11.4	- 8.1
*Clegg, Tom	LD	803	36.4	- 11.4	- 8.1	
Bolton, Lyn	Con	627	28.4	- 10.3	- 7.3	
Hollins, Michael D.	UKIP	380	17.2			
Cloke, Jane	Lab	233	10.6	+ 0.9	- 1.4	
Gilbert, Claire	Green	162	7.3	+ 3.6	- 0.5	

## St Peter's

St Albans

Con gain  
7.1% LD to Con




+/- 2010 +/- 2012

		Con	667	25.6	- 3.8	+ 3.7
Davies, Alun	Con	667	25.6	- 3.8	+ 3.7	
*Green, Michael A.	LD	624	24.0	- 18.0	+ 4.1	
Mills, Jill	Green	616	23.6	+ 10.0	- 11.1	
Rideal, Rebecca	Lab	539	20.7	+ 5.2	- 2.7	
Cahalane, Daragh G.P.	UKIP	159	6.1			

## Marshalswick South

St Albans

Con gain  
10.0% LD to Con




+/- 2010 +/- 2012

		Con	972	38.6	- 1.1	- 1.2
Kennedy, Seema L.G.	Con	972	38.6	- 1.1	- 1.2	
Nicolson, Anthony	Lab	573	22.7	+ 8.6	+ 3.8	
Pedroz, Mark A.	LD	486	19.3	- 21.1	- 8.6	
Reeve, Katherine R.	Green	258	10.2	+ 4.4	+ 2.1	
Dickson, David F.	UKIP	232	9.2		+ 3.9	

## St Stephen

St Albans

No change  
swing incalculable



+/- 2010 +/- 2012

		Con	1,340	50.7	- 4.8	- 7.0
*Featherstone, Sue	Con	1,340	50.7	- 4.8	- 7.0	
Winstone, Dave	Con	923	34.9	- 20.6	- 22.8	
Whitehead, Peter J.	UKIP	618	23.4			
Parry, David J.	LD	513	19.4	- 12.4	- 3.5	
Ross, Alison	LD	492	18.6	- 13.2	- 4.3	
Blackwell, Janet E.	Lab	229	8.7	- 1.1	- 4.0	
Baker, Lesley C.	Green	197	7.4	- 5.8	+ 0.6	
Hopkins, James John	Lab	162	6.1	- 9.4	- 6.6	

## Park Street

St Albans

No change  
1.7% Con to LD




+/- 2010 +/- 2012

		LD	976	40.1	- 6.3	- 5.6
*Lee, Aislinn	LD	976	40.1	- 6.3	- 5.6	
Nash, Stella M.	Con	649	26.7	- 9.7	- 10.3	
Gray, Roger J.C.	UKIP	493	20.3	+ 14.9		
McGrath, Martin G.	Lab	228	9.4	+ 0.2	- 3.1	
Paul, Rosalind M.	Green	85	3.5	+ 1.4	- 1.3	

## Sopwell

St Albans

Lab gain  
6.5% LD to Lab



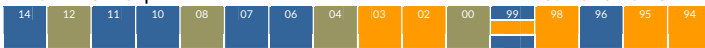
+/- 2010 +/- 2012

		Lab	840	34.6	+ 5.9	- 12.5
Grant, Iain	Lab	840	34.6	+ 5.9	- 12.5	
*Poor, David J.	LD	808	33.3	- 7.1	+ 7.6	
Chivers, Nick	Con	309	12.7	- 12.2	- 4.6	
Peachey, Greg	UKIP	306	12.6			
Metcalfe, Kate H.	Green	166	6.8	+ 0.9	- 3.0	

## Redbourn

Hitchin & Harpenden

No change  
0.2% Lab to Con



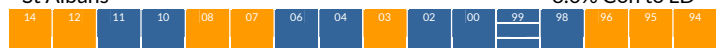
+/- 2010 +/- 2012

		Con	1,194	62.4	+ 13.2	+ 30.8
Mead, Victoria	Con	1,194	62.4	+ 13.2	+ 30.8	
Pullinger, Nick	Lab	363	19.0	+ 12.9	+ 10.1	
Morton, Michael T.	LD	189	9.9	- 30.0		
El-Khoury, Lydia	Green	168	8.8	+ 4.7		

## Verulam

St Albans

LD gain  
3.0% Con to LD



+/- 2010 +/- 2012

		LD	1,018	37.8	- 2.2	- 12.4
Hill, Edgar F.I.	LD	1,018	37.8	- 2.2	- 12.4	
McKeown, Steve	Con	916	34.0	- 8.1	+ 1.8	
Tilyard, Paul J.	UKIP	311	11.6	+ 7.4		
Troy, Heather	Lab	234	8.7	- 0.3	- 4.0	
Grover, Margaret R.	Green	213	7.9	+ 3.2	- 0.9	

## Sandridge

Hitchin & Harpenden

No change  
swing incalculable




+/- 2010 +/- 2011

		Con	770	46.1	- 6.2	- 9.7
*Read, Beric	Con	770	46.1	- 6.2	- 9.7	
Stocker, John F.	UKIP	304	18.2			
Clegg, Sheila M.	LD	248	14.9	- 17.1	- 5.5	
Harris, Richard G.	Lab	198	11.9	+ 0.8	- 3.9	
Quinn, Paul	Green	149	8.9	+ 4.3	+ 0.8	

## Wheatthampstead

Hitchin & Harpenden

No change  
14.7% LD to Con



+/- 2010 +/- 2012

		Con	1,445	62.5	+ 13.0	+ 8.8
*Brewster, Annie	Con	1,445	62.5	+ 13.0	+ 8.8	
Wood, Sandra	Con	1,103	47.7	- 1.8	- 6.0	
Sherlock, Harriet	LD	449	19.4	- 23.8	- 12.1	
Troughton, Ian	Green	332	14.4	+ 11.5	+ 8.5	
Cheale, David	Lab	307	13.3	+ 8.9	+ 4.4	
Ross, Gavin	Lab	204	8.8	+ 4.4	- 0.1	

# How St Albans' wards voted

	Date	%Poll	Con	Lab	LD	UKIP	Green	Ind	Oth
Ashley	2014	46.0	14.0	27.7	42.5	9.2	6.6		
	2012	38.4	20.1	35.8	32.7		11.5		
	2011	48.0	27.9	30.3	32.6		9.2		
	2010	73.4	27.4	17.5	49.2		6.0		
Batchwood	2014	41.5	22.3	49.2	9.5	11.8	7.1		
	2012	33.7	21.4	48.5	20.8		9.3		
	2011	51.0	26.9	40.9	24.4		1.7	6.1	
	2010	71.8	30.4	32.5	32.5		4.6		
Clarence	2014	44.8	24.6	20.5	32.5	6.2	15.6		0.6
	2012	40.6	23.9	18.5	42.5		15.1		
	2011	55.6	32.8	20.1	37.3		9.8		
	2010	76.4	29.5	14.7	47.9		7.9		
Colney Heath	2014	41.6	19.4	15.0	41.3	18.6	5.7		
	2012	-							
	2011	48.0	23.5	11.8	59.8		4.9		
	2010	73.6	36.7	9.6	50.0		3.7		
Cunningham	2014	43.7	19.8	22.5	32.5	18.6	6.6		
	2012	38.4	21.2	20.7	39.5	8.1	6.1		4.5
	2011	50.0	31.0	20.9	41.4		6.7		
	2010	71.0	30.4	19.1	45.7		4.8		
Harpenden East	2014	39.8	44.0	12.4	12.7			30.9	
	2012	31.7	53.2	14.5	24.3		8.0		
	2011	49.0	54.1	12.9	24.7		8.2		
	2010	75.1	47.6	6.9	42.5		3.0		
Harpenden North	2014	37.3	45.9	14.0	11.4			28.7	
	2012	32.5	46.9	13.1	9.9		4.9	25.2	
	2011	51.0	59.4	13.8	18.3		8.4		
	2010	76.3	55.0	10.7	30.1		4.2		
Harpenden South	2014	39.9	72.9	14.3	12.8				
	2012	33.7	71.1	11.9	10.9		6.1		
	2011	52.0	68.1	12.0	14.0		5.9		
	2010	78.3	65.3	8.2	22.0		4.5		
Harpenden West	2014	41.5	67.6	15.4	17.0				
	2012	35.3	66.8	12.5	13.9		6.8		
	2011	55.0	63.7	12.1	18.7		5.5		
	2010	77.1	59.0	9.8	27.5		3.7		
London Colney	2014	37.7	31.9	39.9	4.7	18.8	4.6		
	2012	35.2	32.5	36.2	3.6		7.2	20.4	
	2011	40.0	40.3	44.5	7.8		7.4		
	2010	67.7	38.2	32.8	21.3		2.2		5.5
Marshalswick North	2014	44.1	28.4	10.6	36.4	17.2	7.3		
	2012	40.1	35.7	12.0	44.5		7.8		
	2011	54.0	39.1	13.5	40.8		6.6		
	2010	76.7	38.7	9.7	47.8		3.7		
Marshalswick South	2014	47.0	38.6	22.7	19.3	9.2	10.2		
	2012	44.0	39.8	18.9	27.9	5.3	8.1		
	2011	58.0	46.6	18.2	25.3		9.9		
	2010	78.8	39.7	14.1	40.4		5.8		

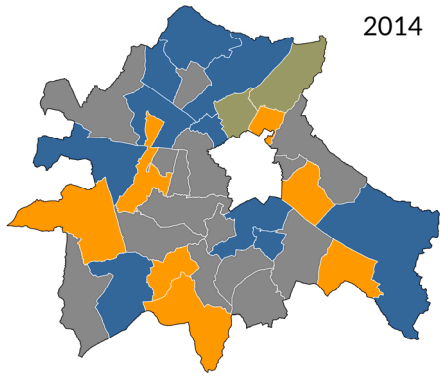
How St Albans' wards voted - continued

	Date	%Poll	Con	Lab	LD	UKIP	Green	Ind	Oth
Park Street	2014	42.3	26.7	9.4	40.1	20.3	3.5		
	2012	36.3	37.0	12.5	45.7		4.8		
	2011	48.0	41.0	14.4	40.0		4.6		
	2010	73.7	36.4	9.2	46.4	5.4	2.1	0.5	
Redbourn	2014	39.5	62.4	19.0	9.9		8.8		
	2012	41.3	31.6	8.9				59.5	
	2011	53.0	52.7	10.0	31.2		6.1		
	2010	75.5	49.2	6.8	39.9		4.1		
St Peter's	2014	42.3	25.6	20.7	24.0	6.1	23.6		
	2012	35.8	21.9	23.4	19.9		34.7		
	2011	47.0	29.4	22.7	26.0		21.9		
	2010	71.9	29.4	15.5	42.0		13.2		
St Stephen	2014	46.2	42.8	7.4	19.0	23.4	7.4		
	2012	35.8	57.7	12.7	22.9		6.8		
	2011	51.0	55.7	11.0	26.5		6.9		
	2010	77.6	55.5	9.8	31.8		2.9		
Sandridge	2014	44.1	46.1	11.9	14.9	18.2	8.9		
	2012	-							
	2011	51.0	55.8	15.8	20.4		8.1		
	2010	76.7	52.3	11.1	32.0		4.6		
Sopwell	2014	45.5	12.7	34.6	33.3	12.6	6.8		
	2012	35.2	17.3	47.1	25.7		9.8		
	2011	48.0	20.3	45.2	25.8		8.7		
	2010	69.0	24.9	28.7	40.4		5.9		
Verulam	2014	49.4	34.0	8.7	37.8	11.6	7.9		
	2012	47.2	32.2	8.8	50.2		8.8		
	2011	61.0	41.8	12.2	38.5		7.6		
	2010	82.1	42.1	9.0	40.0	4.2	4.7		
Wheathampstead	2014	44.4	55.1	11.1	19.4		14.4		
	2012	42.5	53.7	8.9	31.5		5.9		
	2011	59.0	44.5	7.1	43.7		4.7		
	2010	78.1	49.5	4.4	43.2		2.9		

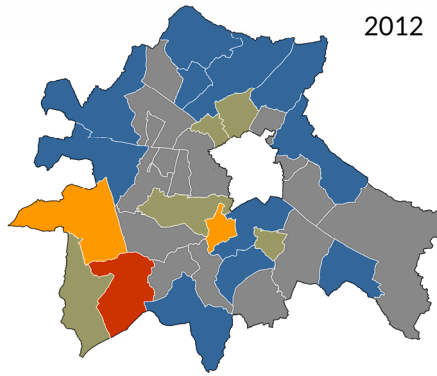
# SOUTH CAMBRIDGESHIRE

Conservative majority - no change

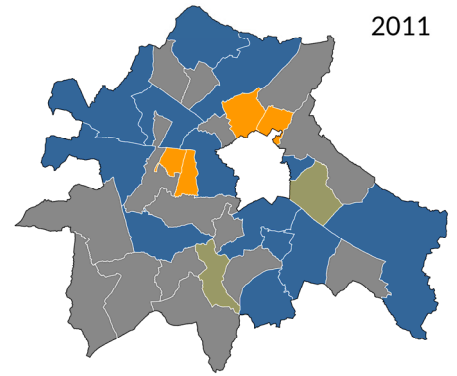
14	12	11	10	08	07	06	04	03	02	00	99	98	96	95	94	92	91	90	88	87	86	84	83	82	80	79	78	76	73
----	----	----	----	----	----	----	----	----	----	----	----	----	----	----	----	----	----	----	----	----	----	----	----	----	----	----	----	----	----



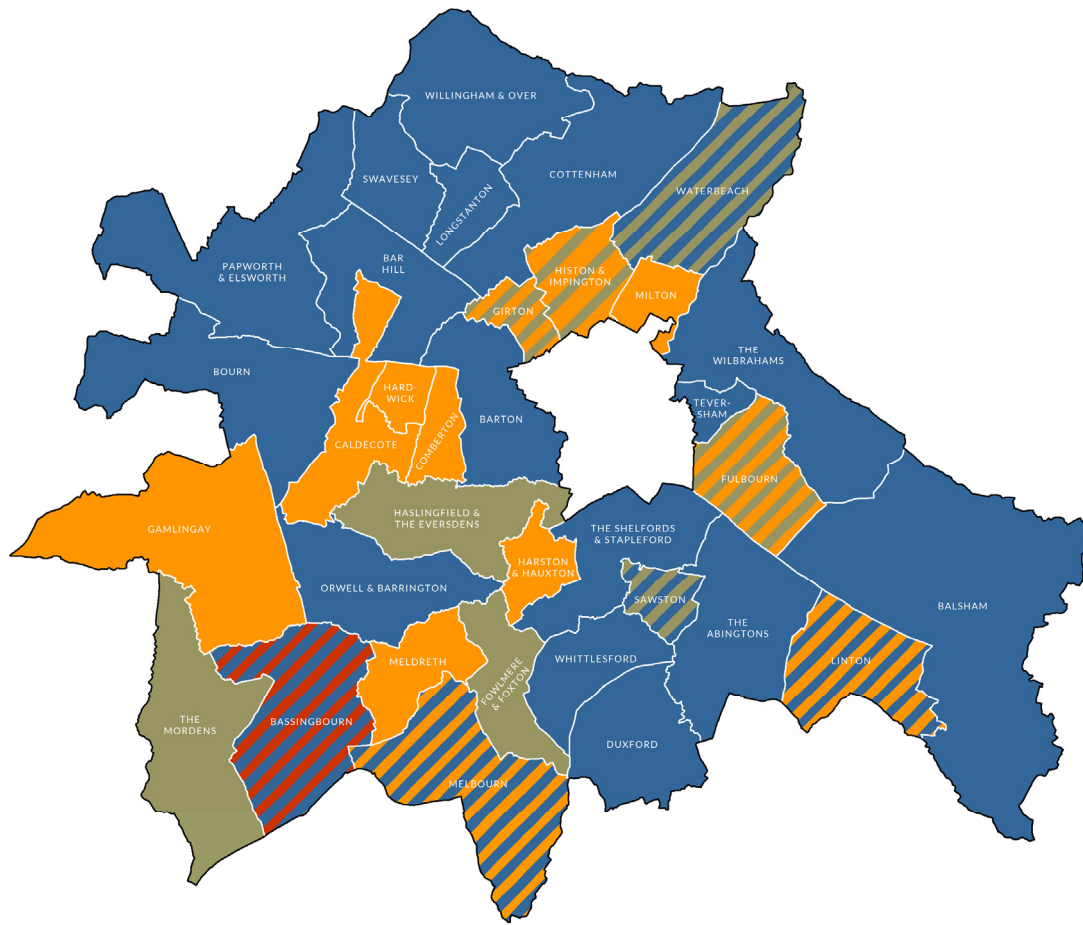
2014



2012



2011



28 seats	Conservative			Labour			Liberal Democrat			UKIP			Others			% Poll
	Year	Total	%	Year	Total	%	Year	Total	%	Year	Total	%	Year	Total	%	
2014																
2012																
2011																
2010																
2008																
2007																
2006																
2004																
2003																
2002																
2000																
1999																
1998																
1996																

# Results

## Balsham

South East Cambridgeshire

13.2% LD to Con

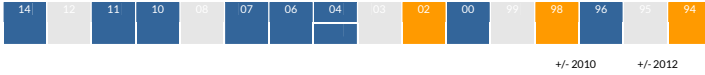


<b>Fraser, Andrew</b>	<b>Con</b>	<b>994</b>	<b>57.1</b>	<b>+ 7.3</b>
Batchelor, John D.	LD	542	31.1	- 19.1
Nelmes, Benjamin	Lab	206	11.8	

## Bar Hill

South Cambridgeshire

No change  
13.1% Con to UKIP



<b>*Waters, Bunty E.</b>	<b>Con</b>	<b>728</b>	<b>45.5</b>	<b>- 6.5</b>
Davies-Green, Helene Y.	UKIP	394	24.6	+19.7
Shepherd, John S.	Lab	263	16.4	+ 4.3
Pellew, Andrew R.	LD	214	13.4	- 9.1

## Barton

South Cambridgeshire

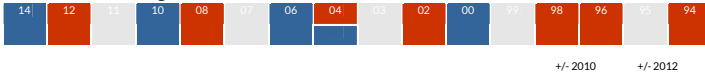
No election in 2014



## Bassingbourn

South Cambridgeshire

No change  
7.9% Con to Green

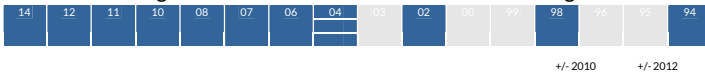


<b>*McCraith, David C.</b>	<b>Con</b>	<b>634</b>	<b>46.4</b>	<b>+ 6.2</b>	<b>+17.4</b>
Saggers, Simon P.	Green	476	34.8	+21.9	- 23.2
Rigaut, Matthew G.G.	Lab	176	12.9	+ 3.7	- 45.1
Tattersall, Annette H.	LD	81	5.9	- 7.6	+ 3.2

## Bourn

South Cambridgeshire

No change  
swing incalculable




<b>*Morgan, David H.</b>	<b>Con</b>	<b>677</b>	<b>25.3</b>	<b>- 20.0</b>	<b>- 21.2</b>
O'Brien, Desmond P.	Ind	527	19.7		
Clayton, Gavin J.L.	Lab	427	16.0	+ 4.6	- 23.7
Wilson, Lister J.	UKIP	383	14.3	+10.1	
Hayes, Timothy F.L.	Ind	327	12.2		
Clements, Anita G.	Green	186	7.0		
Hersom, Mark P.	LD	148	5.5	- 33.6	- 8.3

## Caldecote

South Cambridgeshire

No change  
swing incalculable



<b>*Hawkins, Olutumininu O.</b>	<b>LD</b>	<b>551</b>	<b>61.0</b>	<b>+15.4</b>
Frost, Stephen P.	Con	256	28.3	- 13.7
Crowther, Helen L.R.	Lab	97	10.7	+ 4.7

## Comberton

South Cambridgeshire

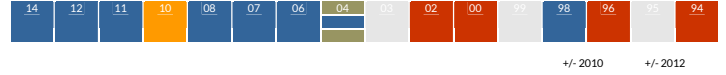
No election in 2014



## Cottenham

South Cambridgeshire

11.4% LD to Con




<b>*Harford, Lynda</b>	<b>Con</b>	<b>1,118</b>	<b>43.6</b>	<b>+ 1.0</b>	<b>- 2.3</b>
Gymer, Richard W.	LD	556	21.7	- 21.8	+11.6
Webster, Joseph B.	UKIP	472	18.4	+11.4	- 12.0
Mojumdar, Syed M.	Lab	420	16.4		- 21.2

## Duxford

South Cambridgeshire


No election in 2014



## Fowlmere & Foxton

South Cambridgeshire

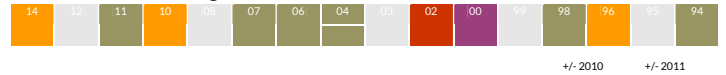
No election in 2014



## Fulbourn

South East Cambridgeshire

No change  
24.1% Lab to LD




<b>*Williams, John G.</b>	<b>LD</b>	<b>1,192</b>	<b>78.0</b>	<b>+44.4</b>
Dobson, David H.	Lab	337	22.0	- 3.8

## Gamlingay

South East Cambridgeshire

No change  
10.5% Con to LD

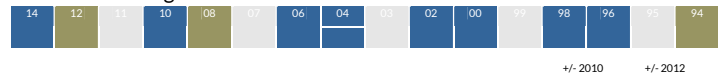


<b>*Smith, Bridget Z.D.</b>	<b>LD</b>	<b>946</b>	<b>57.4</b>	<b>+13.5</b>	<b>- 1.1</b>
Dent, Adrian N.	Con	536	32.5	- 7.5	+ 2.2
Stern, Robin P.	Lab	166	10.1	+ 4.5	- 1.1

## Girton

South Cambridgeshire


No change  
5.0% Con to Green



<b>*Bygott, Thomas D.</b>	<b>Con</b>	<b>849</b>	<b>48.2</b>	<b>+ 6.8</b>	<b>+16.8</b>
Riley, Teal R.	Green	352	20.0	+16.8	
McCormack, Mark J.	Lab	333	18.9	+ 8.9	+ 7.1
Manning, Pamela J.	LD	227	12.9	- 25.7	+ 8.9

## Hardwick


South Cambridgeshire



No election in 2014

## Harston & Hauxton

South Cambridgeshire



No election in 2014

## Haslingfield & The Eversdens

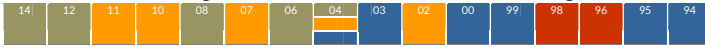
South Cambridgeshire



No election in 2014

## Histon & Impington

South East Cambridgeshire



### \*Stonham, Edward W.

	LD	1,117	32.9	- 13.6
Macaulay, Yemi	LD	876	25.8	- 8.6 + 5.3
Gooden, Philip D.	Lab	780	23.0	+12.1 + 5.9
Mastin, Steven J.	Con	621	18.3	- 4.7 + 2.5

## Linton

South East Cambridgeshire



### Batchelor, Henry A.F.

	LD	624	35.1	- 14.9	- 6.3
Wakley, Keiran M.	Con	534	30.0	- 10.6	- 11.5
Bald, Enid	Ind	348	19.6		
Purser, Thomas J.D.	Lab	155	8.7	+ 2.3	- 8.4
Howells, Linda C.	Ind	117	6.6		

## Longstanton

South Cambridgeshire



No election in 2014

## Melbourn

South Cambridgeshire




### \*Hales, Graham K.

	LD	1,132	59.2	+14.1	+36.6
Vanneck, Joshua C.	Con	323	16.9	- 24.1	- 38.7
Porter, Clive G.	UKIP	318	16.6	+11.8	
Patrick, Angela M.	Lab	139	7.3	+ 0.2	- 14.4

## Meldreth

South Cambridgeshire



No change  
11.8% Con to LD

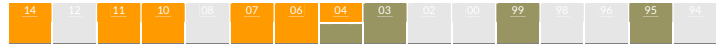
+/- 2010

### Hart, Philippa

	LD	583	63.9	+13.9
Leigh, Julian C.T.	Con	214	23.4	- 9.7
Stone, Turlough F.	Lab	116	12.7	+ 5.6

## Milton

South East Cambridgeshire



No change  
swing incalculable

+/- 2010 +/- 2011

### Bradnam, Anna E.

	LD	997	80.4	+22.0
Koronowski, Jason R.	Lab	243	19.6	

## Orwell & Barrington


South Cambridgeshire



No election in 2014

## Papworth & Elsworth

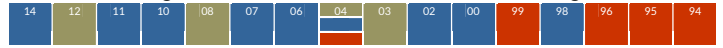
South Cambridgeshire



No election in 2014

## Sawston

South Cambridgeshire



No change  
swing incalculable


+/- 2010 +/- 2012

### \*Matthews, Raymond M.

	Con	761	41.0	- 21.4	+ 6.0
Smith, Elizabeth J.	UKIP	442	23.8		
Nettleton, Michael R.	Lab	423	22.8	- 14.8	- 0.4
Kilpatrick, Michael T.	LD	232	12.5		+ 7.9

## Swavesey

South East Cambridgeshire



No change  
1.0% Lab to Con


+/- 2010

### \*Ellington, Susan M.

	Con	449	68.4	+12.2
Shepherd, Janet E.	Lab	130	19.8	+10.3
Holmes, Mark A.	LD	77	11.7	- 22.7

## Teversham

South Cambridgeshire



No election in 2014

## The Abingtons

South Cambridgeshire



No election in 2014

## The Mordens

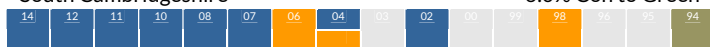
South Cambridgeshire



No election in 2014

## The Shelfords & Stapleford

South Cambridgeshire



+/- 2010 +/- 2012

<b>*Shelton, Benjamin J.</b>	<b>Con</b>	<b>1,143</b>	<b>42.3</b>	<b>- 3.6</b>	<b>- 3.9</b>
Whitebread, Linda J.	Green	437	16.2	+ 8.4	- 0.9
French, Adrian	Lab	396	14.6	+ 4.1	- 4.6
Couch, Ian D.	UKIP	388	14.3		
Fane, Peter R.S.	LD	341	12.6	- 23.2	- 4.9

## The Wilbrahams

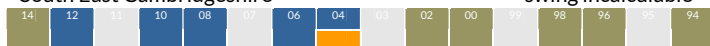
South Cambridgeshire



No election in 2014

## Waterbeach

South East Cambridgeshire



+/- 2010 +/- 2012

<b>*Johnson, Peter T.</b>	<b>Ind</b>	<b>805</b>	<b>40.5</b>		
Smart, Sarah A.	Con	603	30.3	- 20.4	- 26.4
Gaunt, Mary S.	LD	399	20.1	- 29.2	- 13.5
Wilson, Clare R.	Lab	181	9.1		- 2.7

## Whittlesford


South Cambridgeshire



No election in 2014

## Willingham & Over

South East Cambridgeshire



+/- 2010 +/- 2012

<b>*Corney, Philippa S.</b>	<b>Con</b>	<b>845</b>	<b>40.3</b>	<b>- 7.7</b>	<b>- 19.2</b>
Hale, Martin J.	UKIP	446	21.3		
Monks, Benjamin D.	Lab	334	15.9	+ 4.9	- 12.4
Lee, Thomas W.A.	LD	279	13.3	- 27.7	+ 1.1
Stocks-Morgan, Helen S.F.	Green	192	9.2		

# How South Cambridgeshire's wards voted

	Date	%Poll	Con	Lab	LD	UKIP	Green	Ind	Oth
Balsham	2014	48.4	57.1	11.8	31.1				
	2012	-							
	2011	57.5	54.3	13.2	28.2	4.2			
	2010	77.8	49.8		50.2				
Bar Hill	2014	41.0	45.5	16.4	13.4	24.6			
	2012	-							
	2011	48.1	51.8	19.8	15.4	13.0			
	2010	71.1	52.0	12.1	22.5	4.9	2.8	5.9	
Barton	2014	-							
	2012	-							
	2011	55.2	73.5	26.5					
	2010	-							
Bassingbourn	2014	40.5	46.4	12.9	5.9		34.8		
	2012	35.4	29.0	58.0	2.7		10.3		
	2011	-							
	2010	72.3	40.2	9.2	13.5		12.9	24.2	
Bourn	2014	35.0	25.3	16.0	5.5	14.3	7.0	31.9	
	2012	25.1	46.5	39.7	13.8				
	2011	41.3	42.1	19.2	16.5				22.2
	2010	71.3	45.3	11.4	39.1	4.2			
Caldecote	2014	46.8	28.3	10.7	61.0				
	2012	-							
	2011	-							
	2010	77.6	42.0	6.0	45.6		6.5		
Comberton	2014	-							
	2012	-							
	2011	59.6	37.5	9.8	52.7				
	2010	-							
Cottenham	2014	42.2	43.6	16.4	21.7	18.4			
	2012	38.9	45.9	37.6	10.1	6.4			
	2011	49.1	48.1	23.9	17.3	4.6	6.1		
	2010	73.4	42.6		43.5	7.0	6.9		
Duxford	2014	-							
	2012	-							
	2011	57.7	47.6	9.1	43.3				
	2010	-							
Fowlmere & Foxton	2014	-							
	2012	-							
	2011	62.1	27.2	4.7			7.3	60.8	
	2010	-							
Fulbourn	2014	42.2		22.0	78.0				
	2012	-							
	2011	45.8	28.2	18.4	10.2			43.2	
	2010	70.1	25.8	10.1	33.6			30.4	
Gamlingay	2014	43.5	32.5	10.1	57.4				
	2012	30.0	30.3	11.2	58.5				
	2011	-							
	2010	73.6	40.0	5.6	43.9			10.6	



How South Cambridgeshire's wards voted - continued

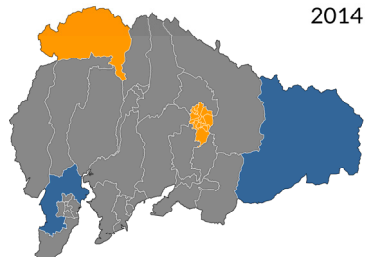
	Date	%Poll	Con	Lab	LD	UKIP	Green	Ind	Oth
Girton	2014	49.9	48.2	18.9	12.9		20.0		
	2012	40.1	31.4	11.8	4.0			52.8	
	2011	-							
	2010	76.4	41.4	10.0	38.6	2.8	7.2		
Hardwick	2014	-							
	2012	-							
	2011	51.4	31.2	12.4	56.4				
	2010	-							
Harston & Hauxton	2014	-							
	2012	41.3	36.2	10.6	53.1				
	2011	-							
	2010	-							
Haslingfield & The Eversdens	2014	-							
	2012	56.2	8.1	4.4	43.7			43.8	
	2011	-							
	2010	-							
Histon & Impington	2014	42.7	18.3	23.0	25.8			32.9	
	2012	37.2	15.8	17.1	20.5			46.5	
	2011	49.7	1.7	10.5	36.0	2.7		33.0	
	2010	71.6	23.0	10.9	34.4	3.4		28.3	
Linton	2014	48.9	30.0	8.7	35.1			26.2	
	2012	42.2	41.5	17.1	41.4				
	2011	-							
	2010	75.2	40.6	6.4	50.0	3.0			
Longstanton	2014	-							
	2012	38.6	62.8	8.0	4.5			24.6	
	2011	-							
	2010	-							
Melbourn	2014	44.5	16.9	7.3	59.2	16.6			
	2012	32.7	55.6	21.7	22.6				
	2011	-							
	2010	76.5	41.0	7.1	45.1	4.8	2.0		
Meldreth	2014	43.2	23.4	12.7	63.9				
	2012	-							
	2011	-							
	2010	75.8	33.1	7.1	50.0	7.0	2.7		
Milton	2014	41.9		19.6	80.4				
	2012	-							
	2011	48.2	31.7	14.1	54.3				
	2010	72.3	41.6		58.4				
Orwell & Barrington	2014	-							
	2012	-							
	2011	51.3	56.9	10.8	32.3				
	2010	-							
Papworth & Elsworth	2014	-							
	2012	33.4	68.6	19.9	11.4				
	2011	46.9	74.2	25.8					
	2010	-							

How South Cambridgeshire's wards voted - continued

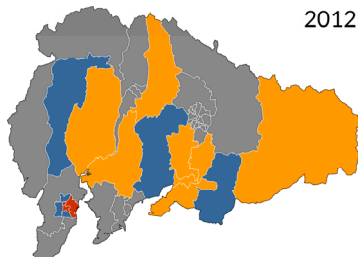
	Date	%Poll	Con	Lab	LD	UKIP	Green	Ind	Oth
Sawston	2014	34.2	41.0	22.8	12.5	23.8			
	2012	26.2	35.0	23.2	4.6			37.1	
	2011	40.3	64.6	35.4					
	2010	65.8	62.4	37.6					
Swavesey	2014	35.1	68.4	19.8	11.7				
	2012	-							
	2011	-							
	2010	73.4	56.2	9.5	34.4				
Teversham	2014	-							
	2012	-							
	2011	43.7	53.8	21.2	25.0				
	2010	-							
The Abingtons	2014	-							
	2012	-							
	2011	54.7	82.0	18.0					
	2010	-							
The Mordens	2014	-							
	2012	40.7	18.3	7.7	3.1			70.8	
	2011	-							
	2010	-							
The Shelfords & Stapleford	2014	46.4	42.3	14.6	12.6	14.3	16.2		
	2012	36.6	46.2	19.2	17.5		17.1		
	2011	54.5	49.1	17.8	20.3		12.7		
	2010	76.2	45.9	10.5	35.8		7.8		
The Wilbrahams	2014	-							
	2012	33.4	61.6	26.1	12.2				
	2011	-							
	2010	-							
Waterbeach	2014	51.0	30.3	9.1	20.1			40.5	
	2012	39.4	56.7	11.8	31.6				
	2011	-							
	2010	71.3	50.7		49.3				
Whittlesford	2014	-							
	2012	39.4	65.8	14.5	19.7				
	2011	-							
	2010	-							
Willingham & Over	2014	38.6	40.3	15.9	13.3	21.3	9.2		
	2012	29.1	59.5	28.3	12.2				
	2011	44.5	56.3	22.4	21.3				
	2010	71.7	48.0	11.0	41.0				

# SOUTH LAKELAND

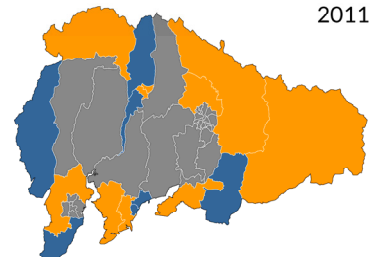
Liberal Democrat majority - no change



2014

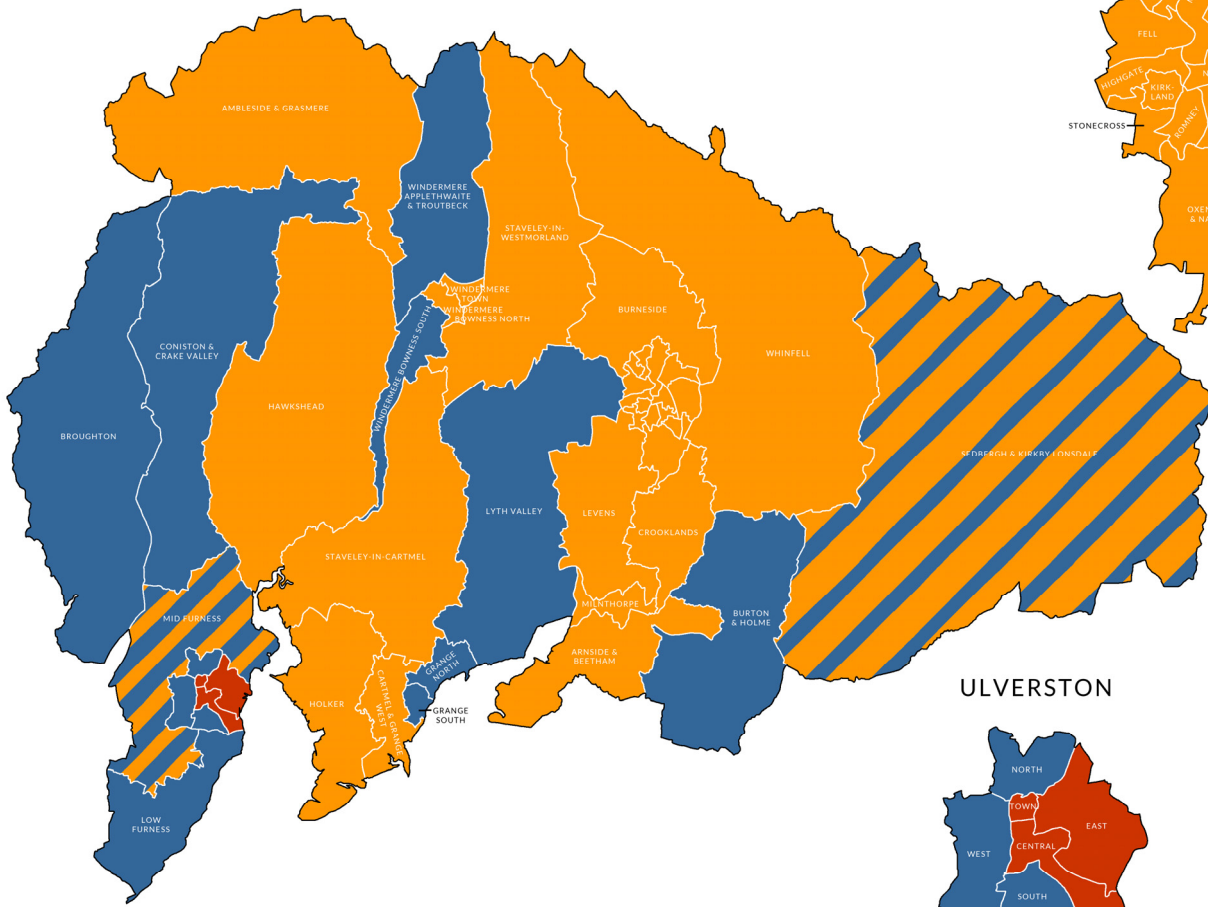


2012

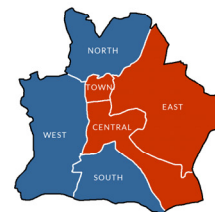


2011

## KENDAL



## ULVERSTON



28 seats	Conservative			Labour			Liberal Democrat			UKIP			Others			% Poll
	Year	Total	%	Year	Total	%	Year	Total	%	Year	Total	%	Year	Total	%	
2014																
2012																
2011																
2010																
2008																
2007																
2006																
2004																
2003																
2002																
2000																
1999																
1998																
1996																

# Results

## Ambleside & Grasmere

Westmorland & Lonsdale

No change  
15.2% Con to LD




Lakes Grasmere

+/- 2010 +/- 2011

<b>*Halliday, Heidi</b>	<b>LD</b>	<b>828</b>	<b>64.3</b>	<b>+11.7</b>
Alston, Jessie M.	Con	293	22.7	- 18.6
Costello, Rebecca S.	Lab	84	6.5	+ 0.4
Towers, Angela	Green	83	6.4	

## Arnside & Beetham


Westmorland & Lonsdale



No election in 2014

## Broughton


Westmorland & Lonsdale



No election in 2014

## Burneside

Westmorland & Lonsdale



No election in 2014

## Burton & Holme

Westmorland & Lonsdale



No election in 2014

## Cartmel & Grange West

Westmorland & Lonsdale



No election in 2014

## Coniston & Crake Valley


Westmorland & Lonsdale



No election in 2014

## Crooklands

Westmorland & Lonsdale



No election in 2014

## Grange North


Westmorland & Lonsdale



No election in 2014

## Grange South


Westmorland & Lonsdale



No election in 2014

## Hawkshead


Westmorland & Lonsdale



No election in 2014

## Holker

Westmorland & Lonsdale




No election in 2014

## Kendal Castle

Westmorland & Lonsdale

No change  
15.2% Con to LD




+/- 2010 +/- 2012

<b>Hogg, Chris</b>	<b>LD</b>	<b>442</b>	<b>62.7</b>	<b>- 5.9</b>
Hookway, Eric	Con	159	22.6	- 8.8
Ashburn, Liz	Green	58	8.2	
Martin, Paul J.	UKIP	46	6.5	

## Kendal Far Cross

Westmorland & Lonsdale

No change  
12.6% Con to LD



+/- 2010 +/- 2012

<b>Evans, Shirley</b>	<b>LD</b>	<b>479</b>	<b>71.6</b>	<b>+10.9</b>
Slater, Lyndsay E.	Con	92	13.8	- 14.2
Jackson, Daphne	Green	59	8.8	
Lawe, Ian G.	Lab	39	5.8	- 5.5

## Kendal Fell

Westmorland & Lonsdale

No change  
15.2% Con to LD




+/- 2010

<b>Archibald, Giles</b>	<b>LD</b>	<b>527</b>	<b>60.0</b>	<b>- 15.3</b>
Harrison, Gwen	Green	175	19.9	
Branney, Virginia E.	Lab	111	12.6	- 12.1
Pierson, Micky P.	Con	66	7.5	

## Kendal Heron Hill

Westmorland & Lonsdale

No change  
3.0% LD to Con



+/- 2010

<b>Walker, Phil</b>	<b>LD</b>	<b>489</b>	<b>63.3</b>	<b>- 9.3</b>
Rodman, Paul J.	Con	186	24.1	- 3.3
Wickham, Claire	Green	57	7.4	
Law, Judith	Lab	40	5.2	

## Kendal Highgate

Westmorland & Lonsdale

No change  
15.2% Con to LD



+/- 2010

<b>Dixon, Philip J.</b>	<b>LD</b>	<b>413</b>	<b>54.3</b>	<b>- 10.8</b>
Molloy, Marilyn	Lab	153	20.1	- 2.4
Passant-Coy, Rachael	Green	107	14.1	
Wearing, Bill	Con	87	11.4	

## Kendal Kirkland

Westmorland & Lonsdale

No change  
15.2% Con to LD



+/- 2010

<b>Finch, Alvin</b>	<b>LD</b>	<b>483</b>	<b>72.5</b>	<b>+12.4</b>
Cartmell, Elizabeth	Con	69	10.4	- 10.1
Rothwell, Tony	Lab	69	10.4	- 9.1
Rowley, Chris	Green	45	6.8	

## Kendal Mintsfeet

Westmorland & Lonsdale

No change  
15.2% Con to LD



+/- 2010

<b>*Evans, David</b>	<b>LD</b>	<b>431</b>	<b>62.9</b>	<b>- 8.9</b>
Mitchell, Karen	Green	96	14.0	
Keeling, Ian F.	Con	80	11.7	- 16.5
Barker, Jim	Lab	78	11.4	

## Kendal Nether

Westmorland & Lonsdale

No change  
6.7% Con to LD



+/- 2010

<b>*Feeney-Johnson, Clare</b>	<b>LD</b>	<b>538</b>	<b>72.1</b>	<b>+ 2.9</b>
Wade, Derrick	Con	99	13.3	- 10.5
Mason, Andy	Green	58	7.8	
Gilchrist, Alison	Lab	51	6.8	- 0.2

## Kendal Oxenholme & Natland

Westmorland & Lonsdale

No change  
5.2% Con to LD



+/- 2010

<b>*Gray, Brenda C.</b>	<b>LD</b>	<b>477</b>	<b>54.3</b>	<b>+ 0.3</b>
Birchall, Patrick	Con	281	32.0	- 10.0
Bateson, John A.	Lab	62	7.1	+ 3.2
Gaskell, Jocelyn	Green	58	6.6	

## Kendal Parks

Westmorland & Lonsdale

No change  
15.2% Con to LD



+/- 2010

<b>*Brook, Jonathan</b>	<b>LD</b>	<b>425</b>	<b>55.6</b>	<b>- 9.5</b>
Byrom, Nigel	Con	230	30.1	+ 3.6
Barnett, Mandy	Green	67	8.8	
Scullard, Florence A.	Lab	42	5.5	- 2.9

## Kendal Romney

Westmorland & Lonsdale

No change  
4.5% Con to LD



+/- 2010

<b>*Vincent, Graham J.</b>	<b>LD</b>	<b>423</b>	<b>62.3</b>	<b>- 0.6</b>
Nicholson, Mike	Con	120	17.7	- 9.6
Cope, Dave	Lab	70	10.3	+ 0.5
Sandell, Adam	Green	66	9.7	

## Kendal Stonecross

Westmorland & Lonsdale

No change  
15.2% Con to LD



+/- 2010

<b>*Emmott, Sylvia M.</b>	<b>LD</b>	<b>540</b>	<b>63.8</b>	<b>- 1.4</b>
Mackie, Mel	Con	137	16.2	- 13.0
Willmott, Stephen	UKIP	78	9.2	
Sparling, Lois K.	Lab	46	5.4	- 0.1
Black, Rory W.P.	Green	45	5.3	

## Kendal Strickland

Westmorland & Lonsdale

No change  
15.2% Con to LD



+/- 2010

<b>*Coleman, Stephen J.</b>	<b>LD</b>	<b>405</b>	<b>57.4</b>	<b>- 7.7</b>
Willshaw, Kate	Green	87	12.3	
Chambers, Stephen P.	Con	76	10.8	- 13.8
Ring, Jim	Lab	73	10.3	+ 0.1
Nightingale, Malcolm J.	UKIP	65	9.2	

## Kendal Underley

Westmorland & Lonsdale

No change  
15.2% Con to LD



+/- 2010

<b>Severn, Matt</b>	<b>LD</b>	<b>368</b>	<b>46.3</b>	<b>- 14.0</b>
*Boden, Rob	Ind	125	15.7	
Braithwaite, Paul M.	Lab	114	14.4	- 0.5
Bownass, Susan M.	UKIP	77	9.7	
Dawson, Karen P.	Con	56	7.1	- 17.7
Moss, Vanessa	Green	54	6.8	

## Levens

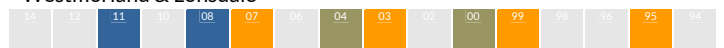
Westmorland & Lonsdale



No election in 2014

## Low Furness

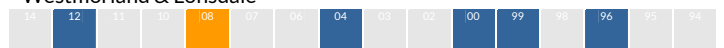
Westmorland & Lonsdale



No election in 2014

## Lyth Valley

Westmorland & Lonsdale



No election in 2014

## Mid Furness

Westmorland & Lonsdale

No change  
3.4% LD to Con



+/- 2010 +/- 2011

<b>*Airey, Caroline</b>	<b>Con</b>	<b>643</b>	<b>46.0</b>	<b>- 2.8</b>	<b>+ 7.1</b>
Birchall, Loraine	LD	462	33.0	- 9.5	- 8.7
Webster, David J.	Lab	195	13.9		- 1.8
Loynes, Chris	Green	98	7.0	- 1.7	

## Milnthorpe

Westmorland & Lonsdale



No election in 2014

## Sedbergh & Kirkby Lonsdale

Westmorland & Lonsdale

**Con gain**  
6.1% LD to Con



+/- 2010 +/- 2012

<b>Lancaster, Kevin J.</b>	<b>Con</b>	<b>1,202</b>	<b>47.5</b>	<b>+ 3.0</b>	<b>+ 2.8</b>
Bulman, Ron	LD	1,075	42.4	- 9.2	- 5.1
Chapple, Andi	Green	143	5.6		+ 1.9
Holborn, Martin D.	Lab	112	4.4	+ 0.6	+ 0.3

## Staveley-in-Cartmel

Westmorland & Lonsdale



No election in 2014

## Staveley-in-Westmorland

Westmorland & Lonsdale



No election in 2014

## Ulverston Central

Westmorland & Lonsdale



No election in 2014

## Ulverston East

Westmorland & Lonsdale



No election in 2014

## Ulverston North

Westmorland & Lonsdale



No election in 2014

## Ulverston South

Westmorland & Lonsdale



No election in 2014

## Ulverston Town


Westmorland & Lonsdale



No election in 2014

## Ulverston West


Westmorland & Lonsdale



No election in 2014

## Whinfell

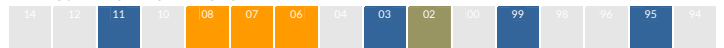
Westmorland & Lonsdale



No election in 2014

## Windermere Appletrewhaithe & Troutbeck

Westmorland & Lonsdale



No election in 2014

## Windermere Bowness North


Westmorland & Lonsdale



No election in 2014

## Windermere Bowness South

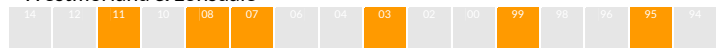
Westmorland & Lonsdale



No election in 2014

## Windermere Town

Westmorland & Lonsdale



No election in 2014

# How South Lakeland's wards voted

	Date	%Poll	Con	Lab	LD	UKIP	Green	Ind	Oth
Ambleside & Grasmere	2014	45.6	22.7	6.5	64.3		6.4		
	2012	51.2	29.5		70.5				
	2011	49.3	34.9	10.0	55.1				
	2010	50.1	41.3	6.1	52.6				
Arnside & Beetham	2014	-							
	2012	-							
	2011	62.5	35.7	6.2	58.1				
	2010	-							
Broughton	2014	-							
	2012	-							
	2011	54.3	75.8		24.2				
	2010	-							
Burneside	2014	-							
	2012	-							
	2011	53.1	29.9	7.3	62.8				
	2010	-							
Burton & Holme	2014	-							
	2012	54.8	59.8		40.2				
	2011	59.8	52.3		47.7				
	2010	-							
Cartmel & Grange West	2014	-							
	2012	-							
	2011	59.4	34.6		65.4				
	2010	-							
Coniston & Crake Valley	2014	-							
	2012	54.4	60.0		40.0				
	2011	-							
	2010	-							
Crooklands	2014	-							
	2012	50.9	29.6		66.5		3.9		
	2011	-							
	2010	-							
Grange North	2014	-							
	2012	-							
	2011	56.4	58.1		41.9				
	2010	-							
Grange South	2014	-							
	2012	-							
	2011	64.5	53.8		46.2				
	2010	-							
Hawkshead	2014	-							
	2012	52.2	39.5		53.4		7.1		
	2011	-							
	2010	-							
Holker	2014	-							
	2012	-							
	2011	58.1	44.6		55.4				
	2010	-							

How South Lakeland's wards voted - continued

	Date	%Poll	Con	Lab	LD	UKIP	Green	Ind	Oth
Kendal Castle	2014	47.9	22.6		62.7	6.5	8.2		
	2012	-							
	2011	-							
	2010	76.9	31.4		68.6				
Kendal Far Cross	2014	43.5	13.8	5.8	71.6		8.8		
	2012	-							
	2011	-							
	2010	67.5	28.0	11.3	60.7				
Kendal Fell	2014	52.1	7.5	12.6	60.0		19.9		
	2012	-							
	2011	-							
	2010	66.3		24.7	75.3				
Kendal Heron Hill	2014	50.8	24.1	5.2	63.3		7.4		
	2012	-							
	2011	-							
	2010	79.3	27.4		72.6				
Kendal Highgate	2014	43.2	11.4	20.1	54.3		14.1		
	2012	-							
	2011	-							
	2010	67.0	22.5	12.4	65.1				
Kendal Kirkland	2014	39.2	10.4	10.4	72.5		6.8		
	2012	-							
	2011	-							
	2010	62.3	20.5	19.5	60.1				
Kendal Mintsfeet	2014	43.6	11.7	11.4	62.9		14.0		
	2012	-							
	2011	-							
	2010	73.6	28.2		71.8				
Kendal Nether	2014	45.7	13.3	6.8	72.1		7.8		
	2012	-							
	2011	-							
	2010	75.1	23.8	7.0	69.2				
Kendal Oxenholme & Natland	2014	49.9	32.0	7.1	54.3		6.6		
	2012	-							
	2011	-							
	2010	77.8	42.0	3.9	54.0				
Kendal Parks	2014	45.4	30.1	5.5	55.6		8.8		
	2012	-							
	2011	-							
	2010	72.1	26.5	8.4	65.1				
Kendal Romney	2014	41.0	17.7	10.3	62.3		9.7		
	2012	-							
	2011	-							
	2010	71.9	27.3	9.8	62.9				
Kendal Stonecross	2014	51.9	16.2	5.4	63.8	9.2	5.3		
	2012	-							
	2011	-							
	2010	80.6	29.2	5.5	65.2				



How South Lakeland's wards voted - continued

	Date	%Poll	Con	Lab	LD	UKIP	Green	Ind	Oth
Kendal Strickland	2014	48.3	10.8	10.3	57.4	9.2	12.3		
	2012	-							
	2011	-							
	2010	75.5	24.6	10.2	65.1				
Kendal Underley	2014	47.9	7.1	14.4	46.3	9.7	6.8	15.7	
	2012	-							
	2011	-							
	2010	69.2	24.8	14.9	60.3				
Levens	2014	-							
	2012	67.7	40.2		55.8		4.0		
	2011	-							
	2010	-							
Low Furness	2014	-							
	2012	-							
	2011	47.0	65.3		19.7		14.9		
	2010	-							
Lyth Valley	2014	-							
	2012	54.6	61.8	4.9	33.3				
	2011	-							
	2010	-							
Mid Furness	2014	44.9	46.0	13.9	33.0		7.0		
	2012	-							
	2011	52.4	38.9	15.7	41.7		3.7		
	2010	73.2	48.8		42.5		8.7		
Milnthorpe	2014	-							
	2012	52.4	27.8		66.9		5.3		
	2011	-							
	2010	-							
Sedbergh & Kirkby Lonsdale	2014	53.0	47.5	4.4	42.5		5.6		
	2012	51.0	44.7	4.1	47.5		3.7		
	2011	57.6	48.2		51.8				
	2010	78.1	44.5	3.8	51.6				
Staveley-in-Cartmel	2014	-							
	2012	49.4	43.2		56.8				
	2011	-							
	2010	-							
Staveley-in-Westmorland	2014	-							
	2012	47.4	19.0		72.1		8.9		
	2011	-							
	2010	-							
Ulverston Central	2014	-							
	2012	33.1	41.9	42.3	9.0		6.8		
	2011	-							
	2010	-							
Ulverston East	2014	-							
	2012	25.4	26.9	51.8	5.6	8.2	7.5		
	2011	-							
	2010	-							

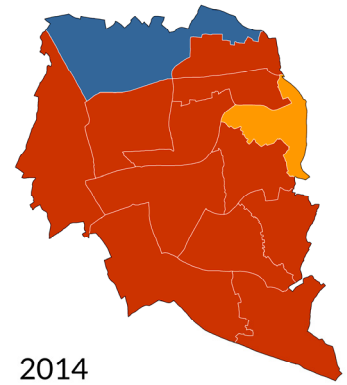
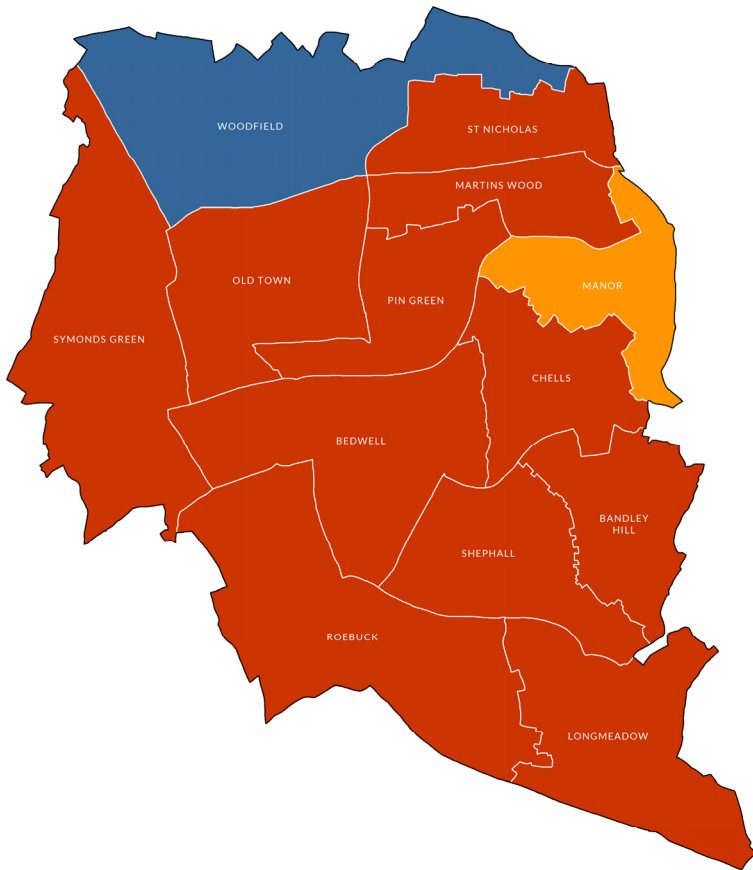
How South Lakeland's wards voted - continued

	Date	%Poll	Con	Lab	LD	UKIP	Green	Ind	Oth
Ulverston North	2014	-							
	2012	46.3	39.4	34.9	9.7		16.0		
	2011	-							
	2010	-							
Ulverston South	2014	-							
	2012	39.7	55.7	35.5	3.6		5.2		
	2011	-							
	2010	-							
Ulverston Town	2014	-							
	2012	34.0	29.9	54.1	6.0		10.0		
	2011	-							
	2010	-							
Ulverston West	2014	-							
	2012	40.3	63.2	24.4	4.3		8.1		
	2011	-							
	2010	-							
Whinfell	2014	-							
	2012	-							
	2011	54.3	36.9		63.1				
	2010	-							
Windermere Applethwaite & Troutbeck	2014	-							
	2012	-							
	2011	58.6	50.6		49.4				
	2010	-							
Windermere Bowness North	2014	-							
	2012	-							
	2011	57.0	29.9	5.0	65.0				
	2010	-							
Windermere Bowness South	2014	-							
	2012	-							
	2011	44.9	50.1	5.7	44.1				
	2010	-							
Windermere Town	2014	-							
	2012	-							
	2011	46.4	15.2	14.8	69.9				
	2010	-							

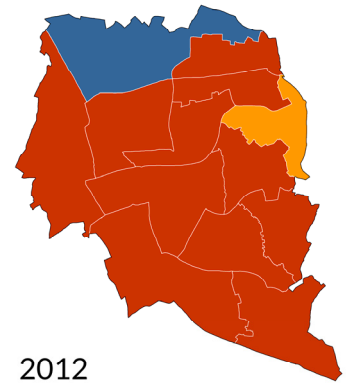
# STEVENAGE

Labour majority - no change

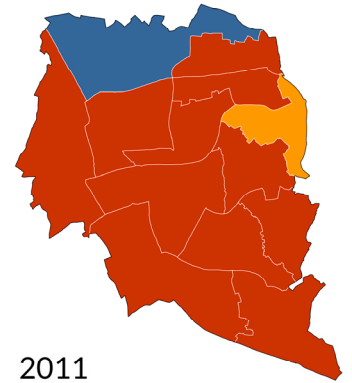
14	12	11	10	08	07	06	04	03	02	00	99	98	96	95	94	92	91	90	88	87	86	84	83	82	80	79	78	76	73
----	----	----	----	----	----	----	----	----	----	----	----	----	----	----	----	----	----	----	----	----	----	----	----	----	----	----	----	----	----



2014



2012



2011

28 seats	Conservative			Labour			Liberal Democrat			UKIP			Others			% Poll
	Year	Total	%	Year	Total	%	Year	Total	%	Year	Total	%	Year	Total	%	
2014																
2012																
2011																
2010																
2008																
2007																
2006																
2004																
2003																
2002																
2000																
1999																
1998																
1996																

# Results

## Bandley Hill

Stevenage

No change  
5.4% Con to Lab



+/- 2010 +/- 2012

<b>*Lloyd, Joan E.</b>	<b>Lab</b>	<b>844</b>	<b>48.7</b>	<b>+10.1</b>
Hearn, Sharon	Con	602	34.8	- 0.7
Dilley, Amanda G.	TUSC	162	9.4	
Segadelli, Barbara	LD	124	7.2	- 2.0

## Bedwell

Stevenage

No change  
1.8% Lab to UKIP



+/- 2010 +/- 2012

Pre 1999 ward: Bedwell Plash

<b>Connolly, Elaine S.</b>	<b>Lab</b>	<b>901</b>	<b>49.2</b>	<b>+ 9.4</b>
Hamilton, Sheila F.	UKIP	514	28.0	+13.0
Calcutt, Michelle M.	Con	301	16.4	-10.2
Steiner, Gareth	LD	80	4.4	-14.2
Glennon, Steve	TUSC	37	2.0	

## Chells

Stevenage

No change  
swing incalculable



+/- 2010 +/- 2012

<b>*Stuart, Pam</b>	<b>Lab</b>	<b>637</b>	<b>34.5</b>	<b>- 4.6</b>
Seddon, Julie A.	UKIP	485	26.3	
Anderson, Andrew D.	LD	429	23.3	- 6.6
Wyatt, Matthew P.	Con	294	15.9	-15.1

## Longmeadow

Stevenage

Lab gain  
4.4% Con to Lab



+/- 2010 +/- 2012

<b>Bainbridge, Douglas</b>	<b>Lab</b>	<b>637</b>	<b>34.4</b>	<b>0.0</b>
Hurst, Matthew A.S.	Con	534	28.8	- 8.7
Williams, Mark P.	UKIP	522	28.2	+19.4
Baskerville, Ralph C.	LD	122	6.6	-12.8
Kerr, Helen D.	TUSC	39	2.1	

## Manor

Stevenage

No change  
4.6% LD to UKIP



+/- 2010 +/- 2012


Pre 1999 ward: Mobbsbury

<b>McGuinness, Andy</b>	<b>LD</b>	<b>972</b>	<b>45.4</b>	<b>+ 4.5</b>
Blyth, Colleen J.	UKIP	419	19.6	+13.6
Henry, Keelan F.	Lab	401	18.7	- 1.7
Heath, Craig M.	Con	349	16.3	-16.5

## Martins Wood

Stevenage

Lab gain  
10.2% Con to Lab



+/- 2010 +/- 2012

<b>Briscoe, Lloyd J.</b>	<b>Lab</b>	<b>724</b>	<b>43.6</b>	<b>+11.5</b>
Hamilton, Billy	UKIP	478	28.8	+20.5
Hearn, Michael S.	Con	459	27.6	- 8.8

## Old Town

Stevenage

Lab gain  
4.9% Con to Lab



Pre 1999 ward: Old Stevenage

+/- 2010 +/- 2012

<b>Saunders, Christopher D.</b>	<b>Lab</b>	<b>888</b>	<b>37.3</b>	<b>+ 0.6</b>
Fraser, Jamie	Con	703	29.5	- 9.2
*Yarnold-Forrester, Marilyn T.	UKIP	553	23.2	+16.6
Sturges, Elizabeth G.	Green	158	6.6	
Snell, Matthew B.R.	LD	80	3.4	-15.2

## Pin Green

Stevenage

No change  
13.8% Lab to UKIP



+/- 2010 +/- 2012

<b>*Martin-Haugh, Lin</b>	<b>Lab</b>	<b>809</b>	<b>46.5</b>	<b>- 5.6</b>
Rafferty, Liam M.	UKIP	491	28.3	+21.9
Mould, Paul	Con	387	22.3	- 8.7
Clare, Rhian M.	TUSC	51	2.9	

## Roebuck

Stevenage

No change  
9.9% Lab to UKIP




+/- 2010 +/- 2012

<b>*Batson, Sherma A.</b>	<b>Lab</b>	<b>647</b>	<b>36.7</b>	<b>- 0.5</b>
Gabriel, Vicky	UKIP	511	29.0	+19.3
Mitchell, Adam J.S.	Con	435	24.6	- 8.6
White, Graham C.	Green	86	4.9	
Baskerville, Denise C.	LD	73	4.1	-15.1
Clare, Bryan D.	TUSC	13	0.7	

## St Nicholas

Stevenage

No change  
swing incalculable



+/- 2010 +/- 2012

<b>*Latif, Carol</b>	<b>Lab</b>	<b>756</b>	<b>44.1</b>	<b>+ 2.7</b>
Neal, Ken	UKIP	459	26.7	
McAuliffe, Kirsten M.	Con	357	20.8	-11.4
Snell, Heather M.	LD	105	6.1	-15.8
Gentleman, Mark N.S.	TUSC	39	2.3	

## Shephall

Stevenage

No change  
swing incalculable

14	12	11	10	08	07	06	04	03	02	00	99	98	96	95	94
----	----	----	----	----	----	----	----	----	----	----	----	----	----	----	----

+/- 2010 +/- 2012

<b>Broom, Rob</b>	<b>Lab</b>	<b>641</b>	<b>40.7</b>	<b>- 0.8</b>
<b>Mead, John P.</b>	<b>Lab</b>	<b>583</b>	<b>37.0</b>	<b>- 4.5</b>
Worden, Roy	UKIP	503	31.9	+20.5
Walsh, Eamonn W.J.	Con	282	17.9	-10.5
Miah, Ashik	Con	228	14.5	-13.9
Betts, Debra V.C.	LD	124	7.9	-10.8
Clare, Barbara J.	TUSC	92	5.8	
Pickersgill, Mark	TUSC	69	4.4	

## Symonds Green

Stevenage

No change  
8.7% Con to Lab

14	12	11	10	08	07	06	04	03	02	00	99	98	96	95	94
----	----	----	----	----	----	----	----	----	----	----	----	----	----	----	----

+/- 2010 +/- 2012

<b>*Taylor, Sharon J.</b>	<b>Lab</b>	<b>949</b>	<b>54.3</b>	<b>+11.9</b>
Rothenbaugh, Philip K.	Con	577	33.0	- 5.5
Hearmon, Clive	LD	121	6.9	-12.2
Palmer, Trevor M.	TUSC	102	5.8	

## Woodfield

Stevenage

No change  
swing incalculable

14	12	11	10	08	07	06	04	03	02	00	99	98	96	95	94
----	----	----	----	----	----	----	----	----	----	----	----	----	----	----	----

Pre 1999 ward: Wellfield

+/- 2010 +/- 2012

<b>*Bibby, Philip J.</b>	<b>Con</b>	<b>670</b>	<b>41.1</b>	<b>- 11.7</b>
Callaghan, Jim	Lab	491	30.1	+ 5.7
Mason, Marion A.	UKIP	379	23.2	
Lloyd-Manning, Katherine J.	LD	92	5.6	-17.2

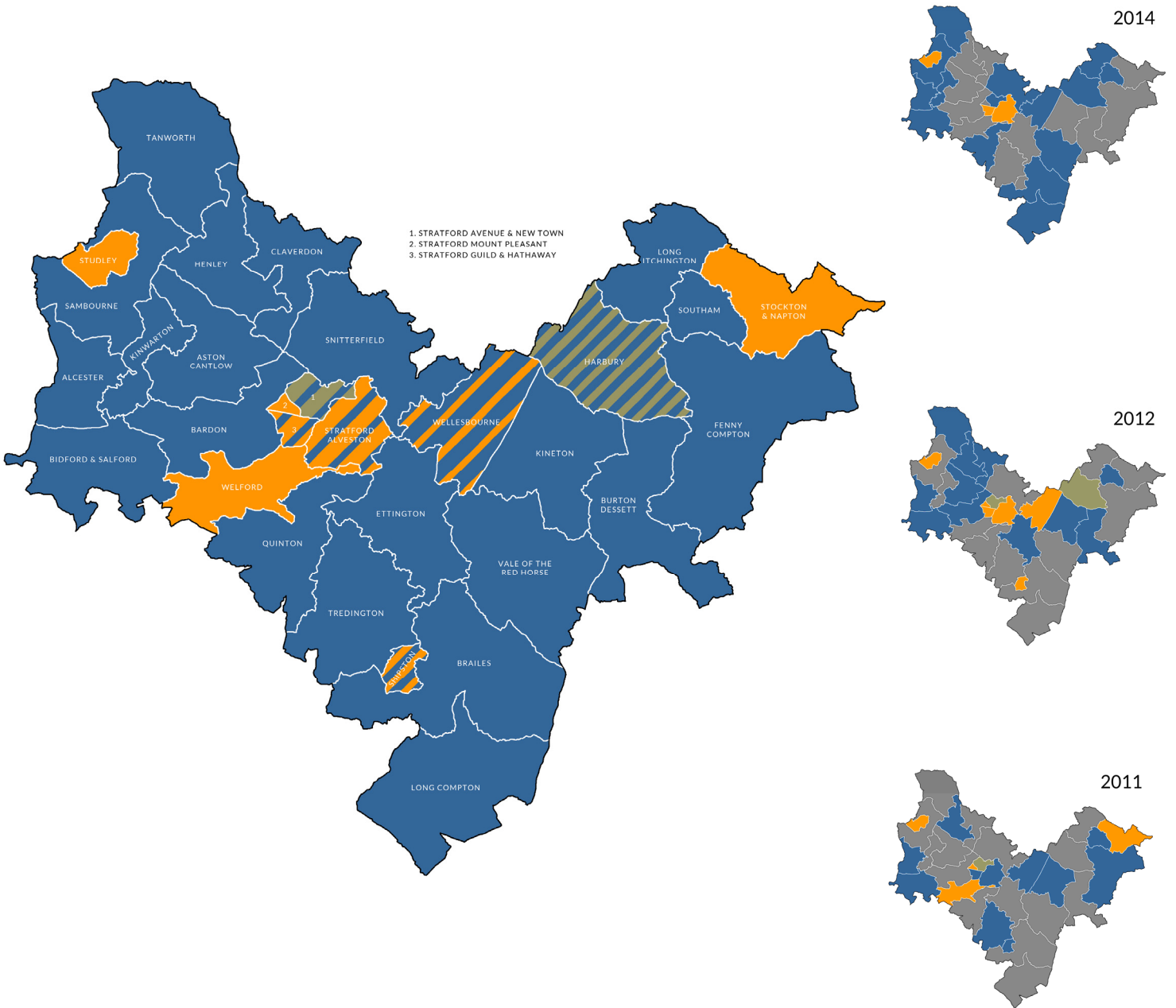
# How Stevenage's wards voted

	Date	%Poll	Con	Lab	LD	UKIP	Green	Ind	Oth
Bandley Hill	2014	34.4	34.8	48.7	7.2				9.4
	2012	30.7	32.5	53.8	6.9				6.7
	2011	39.9	33.0	47.3	6.1	10.4			3.1
	2010	61.5	35.5	38.6	16.7	9.2			
Bedwell	2014	35.6	16.4	49.2	4.4	28.0			2.0
	2012	31.1	16.3	56.8	4.9	13.8	5.6		2.5
	2011	39.8	21.6	56.7		13.2	5.8		2.7
	2010	58.0	26.6	39.8	18.6	15.0			
Chells	2014	36.2	15.9	34.5	23.3	26.3			
	2012	31.1	24.5	56.2	12.9				6.4
	2011	41.9	25.1	48.0	14.5	12.4			
	2010	65.2	31.0	39.1	29.9				
Longmeadow	2014	41.1	28.8	34.4	6.6	28.2			2.1
	2012	36.4	36.0	47.0	10.4				6.6
	2011	44.5	36.3	41.9	9.8	8.9			3.1
	2010	67.2	37.5	34.4	19.4	8.8			
Manor	2014	42.7	16.3	18.7	45.4	19.6			
	2012	36.6	23.5	30.8	45.6				
	2011	47.6	25.7	25.9	41.3	7.1			
	2010	71.0	32.8	20.4	40.9	6.0			
Martins Wood	2014	35.4	27.6	43.6		28.8			
	2012	29.7	30.6	60.1	9.4				
	2011	41.8	35.6	47.9	6.8	9.7			
	2010	62.3	36.4	32.1	18.6	8.3			4.6
Old Town	2014	38.8	29.5	37.3	3.4	23.2	6.6		
	2012	33.8	38.0	49.5	4.8		7.7		
	2011	43.1	37.0	47.7	7.7	7.7			
	2010	66.1	38.7	36.7	18.0	6.6			
Pin Green	2014	36.7	22.3	46.5		28.3			2.9
	2012	31.9	22.7	58.1	6.5	12.7			
	2011	41.2	31.9	50.8	6.7	10.6			
	2010	63.1	31.0	40.9	16.9	6.4			4.8
Roebuck	2014	35.7	24.6	36.7	4.1	29.0	4.9		0.7
	2012	30.3	29.5	52.8	5.8		9.1		2.9
	2011	40.1	33.1	49.0		14.7			3.3
	2010	62.0	33.2	37.2	19.2	10.3			
St Nicholas	2014	34.6	20.8	44.1	6.1	26.7			2.3
	2012	28.9	25.6	62.6	11.8				
	2011	40.8	27.6	52.8	10.0	9.7			
	2010	61.2	32.2	41.4	21.9			4.6	
Shephall	2014	33.8	16.2	38.9	7.9	31.9			5.1
	2012	28.6	16.6	58.7	7.0	14.0			3.7
	2011	37.0	22.4	54.4	9.1	9.5			4.6
	2010	60.0	28.4	41.5	18.7	11.4			
Symonds Green	2014	39.8	33.0	54.3	6.9				5.8
	2012	33.6	28.6	63.2	8.2				
	2011	43.1	28.1	58.4	6.0	7.6			
	2010	64.5	38.5	42.4	19.1				
Woodfield	2014	38.6	41.1	30.1	5.6	23.2			
	2012	30.3	48.5	41.2	10.3				
	2011	42.5	48.0	32.7	8.9	10.4			
	2010	67.2	52.8	24.4	22.8				

# STRATFORD-ON-AVON

Conservative majority - no change

14	12	11	10	08	07	06	04	03	02	00	99	98	96	95	94	92	91	90	88	87	86	84	83	82	80	79	78	76	73
----	----	----	----	----	----	----	----	----	----	----	----	----	----	----	----	----	----	----	----	----	----	----	----	----	----	----	----	----	----




28 seats	Conservative			Labour			Liberal Democrat			UKIP			Others			% Poll
	Year	Total	%	Year	Total	%	Year	Total	%	Year	Total	%	Year	Total	%	
2014																
2012																
2011																
2010																
2008																
2007																
2006																
2004																
2003																
2002																
2000																
1999																
1998																
1996																

# Results

## Alcester

Stratford-on-Avon

Con gain  
swing incalculable



**Cargill, Mark D.**

**Con 771 38.5 - 4.7 - 21.5**

\*Juned, Susan LD 658 32.9 - 16.7 +19.1


McNally, Clive UKIP 298 14.9

Foster, Andrew M. Lab 224 11.2 + 4.0 - 8.1

Griffiths, Deborah Green 50 2.5 - 3.9

## Aston Cantlow

Stratford-on-Avon



No election in 2014

## Bardon

Stratford-on-Avon

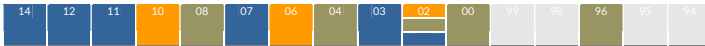


No election in 2014

## Bidford & Salford

Stratford-on-Avon

Con gain  
20.3% LD to Con



Pre-2002 ward: Salford Priors

**\*Pemberton, Daren P.F.** Con 958 48.5 +12.7 - 0.2

Lawrence, Neil R. UKIP 569 28.8

Ashfield, Maureen G. Lab 244 12.3 + 3.9 + 0.2

Honeychurch, Trevor J. LD 206 10.4 - 27.9 - 0.4

## Brailes

Stratford-on-Avon

No change  
swing incalculable



**\*Secombe, Philip S.**

**Con 580 68.0 - 2.1**

Warner, Jacqueline E.M. Lab 102 12.0

Passingham, David G. Green 92 10.8

Kelly, Paul A. LD 79 9.3 - 20.6

## Burton Dassett

Kenilworth & Southam



No election in 2014

## Claverdon


Stratford-on-Avon



No election in 2014

## Ettington


Stratford-on-Avon



No election in 2014

## Fenny Compton

Kenilworth & Southam



No election in 2014

## Harbury

Kenilworth & Southam

Con gain  
17.3% LD to Con





## Long Itchington

Kenilworth & Southam

No change  
swing incalculable




+/- 2010

<b>Riches, David C.</b>	<b>Con</b>	<b>461</b>	<b>59.7</b>	<b>- 4.9</b>
Briggs, James	Lab	261	33.8	
Alcock, Victoria E.	LD	50	6.5	- 28.9

## Quinton

Stratford-on-Avon

No change  
swing incalculable



+/- 2010

<b>*Brain, Michael C.</b>	<b>Con</b>	<b>603</b>	<b>76.2</b>	<b>+ 8.9</b>
Rowlands, Emma L.	Lab	104	13.1	
Insoll, John W.T.	LD	84	10.6	- 22.1

## Sambourne

Stratford-on-Avon

No change  
13.4% LD to Con



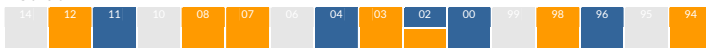
+/- 2010

<b>*Kerridge, Justin A.</b>	<b>Con</b>	<b>474</b>	<b>73.1</b>	<b>+ 8.4</b>
Ingram, Julian M.P.	LD	110	17.0	- 18.4
Doherty, Tracy	Lab	64	9.9	

## Shipston

Stratford-on-Avon

No election in 2014



## Snitterfield

Stratford-on-Avon

No change  
swing incalculable



+/- 2010

<b>Richards, Peter W.J.</b>	<b>Con</b>	<b>365</b>	<b>46.3</b>	<b>- 23.7</b>
Main, Laura S.	Ind	237	30.0	
Parker, Rosie M.	Green	93	11.8	
Hargreaves, Samuel	Lab	52	6.6	
Walden, Diane E.	LD	42	5.3	- 24.7

## Southam

Kenilworth & Southam

No change  
swing incalculable



+/- 2010

+/- 2012

<b>*Ellard, Jennifer</b>	<b>Con</b>	<b>713</b>	<b>40.9</b>	<b>- 5.6</b>	<b>- 11.1</b>
Bush, John A.	UKIP	515	29.5		
Soni, Jane R.	Lab	399	22.9	- 2.8	- 16.9
Parker, Victoria	Green	118	6.8		

## Stockton & Napton

Kenilworth & Southam


No election in 2014



## Stratford Alveston

Stratford-on-Avon

No change  
swing incalculable



+/- 2010

+/- 2012


<b>*Fradgley, Ian F.</b>	<b>LD</b>	<b>1,141</b>	<b>41.6</b>	<b>- 3.6</b>	<b>- 4.3</b>
Applin, Philip	Con	1,013	36.9	- 2.3	- 0.6
Offer, Paul A.	UKIP	365	13.3		
Troup, Stephen	Lab	226	8.2	+ 1.5	+ 0.5

## Stratford Avenue & New Town

Stratford-on-Avon

**Con gain**

4.0% LD to Con



Pre-2002 ward: Stratford New Town

+/- 2010

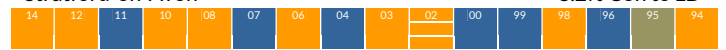
+/- 2012

<b>Jefferson, Anthony</b>	<b>Con</b>	<b>686</b>	<b>31.4</b>	<b>- 4.8</b>	<b>+ 4.7</b>
Thomas, Clive	LD	572	26.2	- 12.8	+ 6.6
Fojtik, Jason	Lab	485	22.2	+13.3	+ 3.0
Mawson, Marie B.	UKIP	444	20.3		

## Stratford Guild & Hathaway

Stratford-on-Avon

No change  
8.2% Con to LD



Pre-2002 ward: Stratford Guild

+/- 2010


+/- 2012

<b>*Fradgley, Jenny E.M.</b>	<b>LD</b>	<b>1,152</b>	<b>45.4</b>	<b>+ 6.4</b>	<b>0.0</b>
Cockings, Ron	Con	644	25.4	- 9.9	- 12.8
Wallace, Helen M.	UKIP	472	18.6		
Henderson, Andrew J.P.	Lab	268	10.6	+ 3.0	- 5.7

## Stratford Mount Pleasant

Stratford-on-Avon

No election in 2014



## Studley

Stratford-on-Avon

No change  
9.0% Con to LD



+/- 2010


+/- 2012

<b>*Wright, Hazel D.</b>	<b>LD</b>	<b>1,041</b>	<b>60.8</b>	<b>+ 5.4</b>	<b>+ 7.8</b>
Lawton, Simon D.H.	Con	372	21.7	- 12.5	- 0.7
Bates, Wayne	Lab	298	17.4	+ 7.0	- 7.2

## Tanworth

Stratford-on-Avon

No change  
swing incalculable



+/- 2010


+/- 2012

<b>*Oakley, Peter J.</b>	<b>Con</b>	<b>692</b>	<b>57.1</b>	<b>- 16.7</b>	<b>- 24.1</b>
James, John A.	UKIP	348	28.7		
Sewell, Janice	Lab	61	5.0	- 5.1	
Rees, Karyl A.	LD	58	4.8	- 21.4	- 3.8
Griffiths, Mark	Green	52	4.3		- 1.8

## Tredington

Stratford-on-Avon

No election in 2014



## Vale of the Red Horse

Stratford-on-Avon

No change  
swing incalculable



+/- 2010

<b>*Roache, Gillian</b>	<b>Con</b>	<b>546</b>	<b>61.1</b>	<b>- 9.6</b>
Temple, Malcolm S.	UKIP	170	19.0	
Payne, Stuart M.	Lab	123	13.8	
Robertson, Bruce I.K.	LD	54	6.0	-23.3

## Welford

Stratford-on-Avon



No election in 2014

## Wellesbourne

Kenilworth & Southam

Con gain  
swing incalculable



+/- 2010

+/- 2012

<b>Parry, Anne V.</b>	<b>Con</b>	<b>908</b>	<b>37.7</b>	<b>- 4.2</b>	<b>- 0.4</b>
McGlen, Marcus J.F.	LD	611	25.4		-20.0
Brooks, Ina	UKIP	605	25.1		
Lesser, Harry	Lab	170	7.1		- 3.3
Grant, Rosalind A.	Green	112	4.7	- 4.8	- 1.4

# How Stratford-on-Avon's wards voted

	Date	%Poll	Con	Lab	LD	UKIP	Green	Ind	Oth
Alcester	2014	41.5	38.5	11.2	32.9	14.9	2.5		
	2012	34.6	60.5	19.3	13.8		6.4		
	2011	48.2	70.0	14.1	15.9				
	2010	68.9	43.2	7.2	49.6				
Aston Cantlow	2014	-							
	2012	36.7	63.8	16.5	19.7				
	2011	-							
	2010	-							
Bardon	2014	-							
	2012	28.9	61.8	23.2	15.0				
	2011	-							
	2010	-							
Bidford & Salford	2014	36.5	48.5	12.3	10.4	28.8			
	2012	35.1	48.7	12.1	10.8			28.4	
	2011	43.8	47.9	14.9					37.2
	2010	69.4	35.8	8.4	38.3		2.9		14.6
Brailes	2014	47.2	68.0	12.0	9.3		10.8		
	2012	-							
	2011	-							
	2010	77.6	70.1		29.9				
Burton Dassett	2014	-							
	2012	38.8	78.8	13.3	7.9				
	2011	-							
	2010	-							
Claverdon	2014	-							
	2012	41.1	75.0	15.0	10.0				
	2011	-							
	2010	-							
Ettington	2014	-							
	2012	37.2	75.1	12.1	12.8				
	2011	-							
	2010	-							
Fenny Compton	2014	-							
	2012	-							
	2011	55.5	67.4		32.6				
	2010	-							
Harbury	2014	42.6	55.3	11.2	25.1		8.4		
	2012	38.6	41.7					58.3	
	2011	-							
	2010	73.8	47.8		52.2				
Henley	2014	-							
	2012	39.0	68.2	19.0	12.8				
	2011	48.1	59.6	11.1	9.8			19.4	
	2010	-							
Kineton	2014	-							
	2012	36.1	66.7	17.6			15.7		
	2011	50.2	67.3		16.9		15.8		
	2010	-							

How Stratford-on-Avon's wards voted - continued

	Date	%Poll	Con	Lab	LD	UKIP	Green	Ind	Oth
Kinwarton	2014	47.2	63.2	8.5	28.4				
	2012	-							
	2011	-							
	2010	74.8	52.2	4.2	43.7				
Long Compton	2014	44.8	58.1	10.4	10.1	21.4			
	2012	-							
	2011	-							
	2010	75.6	63.3		36.7				
Long Itchington	2014	39.9	59.7	33.8	6.5				
	2012	-							
	2011	-							
	2010	73.3	64.6		35.4				
Quinton	2014	39.1	76.2	13.1	10.6				
	2012	-							
	2011	-							
	2010	71.2	67.3		32.7				
Sambourne	2014	43.3	73.1	9.9	17.0				
	2012	-							
	2011	-							
	2010	73.5	64.7		35.3				
Shipston	2014	-							
	2012	42.6	24.4	28.8	43.3		3.5		
	2011	49.6	43.9	13.0	43.1				
	2010	-							
Snitterfield	2014	43.8	46.3	6.6	5.3		11.8	30.0	
	2012	-							
	2011	-							
	2010	76.5	70.0		30.0				
Southam	2014	33.9	40.9	22.9		29.5	6.8		
	2012	28.2	52.0	39.8	8.2				
	2011	44.2	53.1	35.3	11.6				
	2010	69.6	46.5	25.7	27.9				
Stockton & Napton	2014	-							
	2012	-							
	2011	52.7	32.0		68.0				
	2010	-							
Stratford Alveston	2014	44.9	36.9	8.2	41.6	13.3			
	2012	38.4	37.5	7.7	45.9			8.9	
	2011	51.4	52.6	12.1	35.2				
	2010	74.9	39.2	6.7	45.2			8.8	
Stratford Avenue & New Town	2014	33.6	31.4	22.2	26.2	20.3			
	2012	27.8	26.7	19.2	19.6			34.4	
	2011	41.9	30.9	9.9	20.0			39.2	
	2010	65.6	36.2	9.0	39.0			15.8	
Stratford Guild & Hathaway	2014	41.6	25.4	10.6	45.4	18.6			
	2012	35.5	38.2	16.3	45.4				
	2011	47.8	52.1	13.6	26.4			7.9	
	2010	70.7	35.3	7.6	45.0		3.5	8.7	

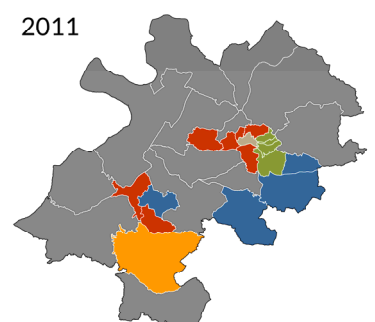
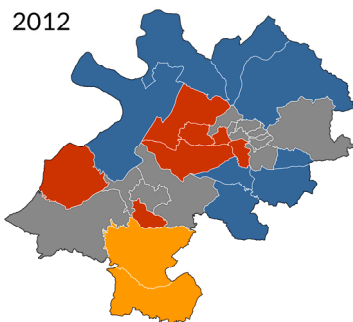
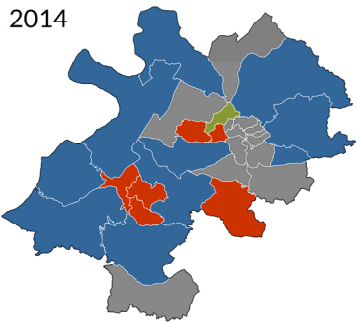
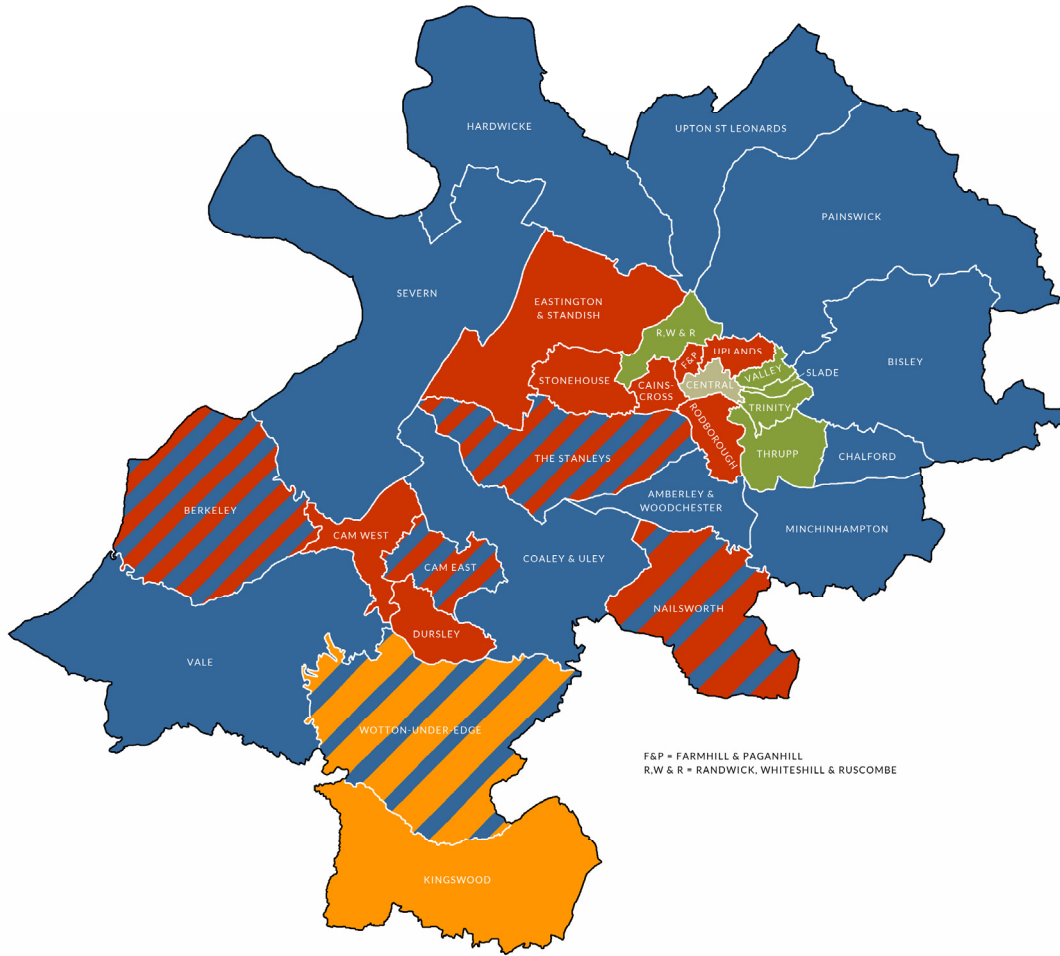
How Stratford-on-Avon's wards voted - continued

	Date	%Poll	Con	Lab	LD	UKIP	Green	Ind	Oth
Stratford Mount Pleasant	2014	-							
	2012	27.6	23.0	13.8	63.2				
	2011	41.0	25.2	12.6	46.3			15.9	
	2010	-							
Studley	2014	38.0	21.7	17.4	60.8				
	2012	34.4	22.4	24.6	53.0				
	2011	44.2	38.2	22.8	38.9				
	2010	69.3	34.2	10.4	55.4				
Tanworth	2014	37.9	57.1	5.0	4.8	28.7	4.3		
	2012	31.8	81.2	10.1	8.6				
	2011	-							
	2010	73.3	73.8		26.2				
Tredington	2014	-							
	2012	-							
	2011	57.5	67.7	13.1	19.2				
	2010	-							
Vale of the Red Horse	2014	46.5	61.1	13.8	6.0	19.0			
	2012	-							
	2011	-							
	2010	77.8	70.7		29.3				
Welford	2014	-							
	2012	-							
	2011	67.6	36.2	5.1	58.7				
	2010	-							
Wellesbourne	2014	43.6	37.7	4.7	7.1	25.1	25.4		
	2012	38.5	38.1	10.4	45.4		6.1		
	2011	54.5	51.5		39.6		8.9		
	2010	75.4	41.9				9.5	48.7	

# STROUD

No overall control - no change

14	12	11	10	08	07	06	04	03	02	00	99	98	96	95	94	92	91	90	88	87	86	84	83	82	80	79	78	76	73
----	----	----	----	----	----	----	----	----	----	----	----	----	----	----	----	----	----	----	----	----	----	----	----	----	----	----	----	----	----




28 seats	Conservative			Labour			Liberal Democrat			UKIP			Others			% Poll
	Year	Total	%	Year	Total	%	Year	Total	%	Year	Total	%	Year	Total	%	
2014																
2012																
2011																
2010																
2008																
2007																
2006																
2004																
2003																
2002																
2000																
1999																
1998																
1996																

# Results

## Amberley & Woodchester

Stroud



No election in 2014

## Berkeley

Stroud



Pre-2002 ward: Nibley

				+/- 2010	+/- 2012
<b>Craig, Gordon A.S.</b>	<b>Con</b>	<b>818</b>	<b>51.6</b>	<b>- 9.8</b>	<b>+ 6.4</b>
Newcombe, Kay E.	Lab	605	38.2	+ 0.4	- 16.6
Lewis, Robin P.	Green	161	10.2		

## Bisley


Stroud



				+/- 2010	+/- 2012
<b>Williams, Timothy E.R.</b>	<b>Con</b>	<b>464</b>	<b>41.4</b>	<b>- 6.7</b>	
Bonallack, Anna E.	Green	365	32.6	- 6.5	
Banstead, Leslie P.	UKIP	120	10.7		
Moore, Joan	Lab	70	6.2	- 6.6	

## Cainscross

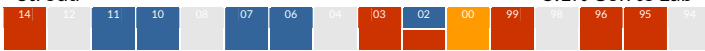
Stroud



				+/- 2010	+/- 2012
<b>*Cross, Karon</b>	<b>Lab</b>	<b>845</b>	<b>40.6</b>	<b>- 4.0</b>	<b>- 7.5</b>
Parker, Stephen	UKIP	455	21.9		
Dakin, Roger G.	Con	451	21.7	- 7.3	- 5.0
Nimblette, Brian	Green	314	15.1	+ 6.3	+ 3.7
Waring, Jeremy	TUSC	17	0.8		- 7.4

## Cam East

Stroud



Pre-2002 ward: Cam

				+/- 2010	+/- 2011
<b>Clifton, Miranda A.</b>	<b>Lab</b>	<b>588</b>	<b>41.2</b>	<b>+ 6.3</b>	<b>- 6.0</b>
Patrick, Loraine V.	Con	491	34.4	- 3.9	- 18.4
Simpson, Pauline I.	UKIP	262	18.4		
Naumann, Steven	Green	79	5.5	+ 2.5	
Moore, Christopher J.	TUSC	7	0.5		

## Cam West

Stroud




				+/- 2010	+/- 2011
<b>Douglass, Julie A.</b>	<b>Lab</b>	<b>425</b>	<b>34.2</b>	<b>+ 8.3</b>	<b>- 12.7</b>
Burt, Hayward	Con	376	30.3	+ 1.9	- 2.2
Simpson, James W.F.	UKIP	315	25.4		
Pinkney-Baird, Caroline	Green	113	9.1		
Smith, Christopher D.	TUSC	12	1.0		

The 2014 Council Elections: volume 4 - Non-Metropolitan Districts

## Central


Stroud



No election in 2014

## Chalford

Stroud



				+/- 2010	+/- 2012
<b>*Fellows, Charles</b>	<b>Con</b>	<b>878</b>	<b>40.0</b>	<b>- 11.5</b>	<b>- 12.3</b>
Billingsley, Carolyn	Green	546	24.9	- 1.5	+ 3.8
McGrath, Sheila A.	Lab	406	18.5	- 3.6	- 8.1
Blake, Adrian G.	UKIP	348	15.9		
Hunter, Stephen M.	TUSC	17	0.6		

## Coaley & Uley

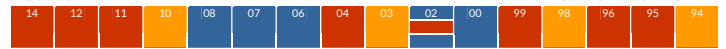
Stroud



				+/- 2010	+/- 2012
<b>Boxall, Tim</b>	<b>Con</b>	<b>411</b>	<b>41.9</b>	<b>- 14.0</b>	
Dewey, Robert J.	Green	384	39.1		
Leonard, Patricia	Lab	186	19.0	- 25.1	

## Dursley

Stroud



				+/- 2010	+/- 2012
<b>Fryer, Colin P.</b>	<b>Lab</b>	<b>598</b>	<b>30.0</b>	<b>+ 0.2</b>	<b>- 21.8</b>
Stennett, Alexander D.	Con	484	24.3	- 8.2	- 7.1
Marsh, Brian A.	LD	386	19.4	- 13.6	+ 3.1
Sproston, James A.	UKIP	329	16.5		
Yagud, Miriam J.	Green	175	8.8	+ 4.1	
Roberts, Lucille R.C.	TUSC	20	1.0		

## Eastington & Standish


Stroud



No election in 2014

## Farmhill & Paganhill

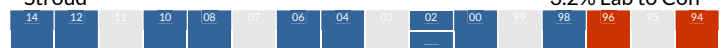
Stroud



No election in 2014

## Hardwicke

Stroud



				+/- 2010	+/- 2012
<b>Mossman, David C.</b>	<b>Con</b>	<b>780</b>	<b>56.9</b>	<b>- 6.2</b>	<b>+ 11.0</b>
Watt, Theresa M.	Lab	333	24.3	- 12.6	- 19.1
Hartley, Gerald O.	Green	257	18.8		+ 8.1

## Kingswood


The Cotswolds



No election in 2014

## Minchinhampton


The Cotswolds



No election in 2014

## Nailsworth

Stroud




12.0% Con to Lab

+/- 2010 +/- 2012

<b>Robinson, Stephen</b>	<b>Lab</b>	<b>936</b>	<b>39.0</b>	<b>+15.5</b>	<b>+15.5</b>
*Blackwell, Rowland T.	Con	785	32.7	- 8.4	- 6.6
Hodge, Jessica	Green	446	18.6	- 16.7	- 15.1
Lovell-Hewitt, Alexander W.	UKIP	234	9.7		

## Painswick

Stroud



No change  
swing incalculable

+/- 2010 +/- 2012

<b>Job, Julie A.</b>	<b>Con</b>	<b>1,005</b>	<b>52.2</b>	<b>- 6.7</b>	<b>- 11.3</b>
Adams, Peter R.	Green	407	21.1	- 3.5	- 2.2
Ford, John R.	UKIP	296	15.4		
Lydon, Thomas J.	Lab	217	11.3		- 1.9

## Randwick, Whiteshill & Ruscombe

Stroud



No change  
19.9% Green to Lab


Pre-2002 ward: Whiteshill

+/- 2010

<b>Edmunds, Jonathan P.</b>	<b>Green</b>	<b>383</b>	<b>48.9</b>	<b>- 19.9</b>	
Price, Vanessa	Lab	249	31.8	+19.9	
Cipriani, Jamie	Con	151	19.3	0.0	

## Rodborough

Stroud



No election in 2014

## Severn

Stroud



No change  
0.7% Con to Lab

+/- 2010 +/- 2012

<b>*Jones, John F.</b>	<b>Con</b>	<b>894</b>	<b>56.9</b>	<b>+ 3.8</b>	<b>+ 4.8</b>
Greenwood, John P.	Lab	359	22.9	+ 5.1	+ 1.2
Hartley, Susan J.H.	Green	318	20.2		+ 9.6

## Slade

Stroud



No election in 2014

The 2014 Council Elections: volume 4 - Non-Metropolitan Districts

## Stonehouse

Stroud



No change  
swing incalculable

+/- 2010 +/- 2012

<b>*Powell, Gary D.</b>	<b>Lab</b>	<b>973</b>	<b>45.5</b>	<b>+ 3.6</b>	<b>- 14.4</b>
Skinner, Thomas	Con	517	24.2	- 11.5	- 3.8
Lyes, Angela D.	UKIP	421	19.7		
Hambites, Carol J.	Green	205	9.6	+ 1.8	- 2.5
Darlington, Raymond J.	TUSC	23	1.1		

## The Stanleys

Stroud



No change  
3.7% Con to Lab

+/- 2010 +/- 2012

<b>*Studdert-Kennedy, Nigel W.J.</b>	<b>Con</b>	<b>541</b>	<b>37.2</b>	<b>- 0.4</b>	<b>+ 0.1</b>
Williams, Lesley	Lab	447	30.7	+ 7.0	- 11.8
Cooke, Brian G.	UKIP	256	17.6		
Hillary, Nicola C.	Green	210	14.4	- 2.1	- 2.9

## Thrupp

Stroud



No election in 2014

## Trinity

Stroud



No election in 2014

## Uplands


Stroud



No election in 2014

## Upton St Leonards

Stroud



No election in 2014

## Vale

Stroud



No change  
swing incalculable

Pre-2002 ward: Berkeley

+/- 2010

<b>*Wride, Penelope A.E.</b>	<b>Con</b>	<b>477</b>	<b>72.4</b>	<b>- 6.3</b>	
Whelan, Sian	Green	102	15.5		
Boobyer, Philip	Lab	80	12.1	- 9.2	

## Valley

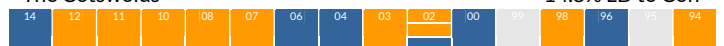
Stroud



No election in 2014

## Wotton-Under-Edge

The Cotswolds



14.8% LD to Con

+/- 2010 +/- 2012

<b>Reeves, Lesley M.</b>	<b>Con</b>	<b>882</b>	<b>38.9</b>	<b>+ 6.3</b>	<b>+ 11.2</b>
Wilkinson, Angus W.A.	LD	718	31.7	- 23.2	- 19.6
Braun, Catherine	Green	399	17.6	+ 5.1	
Fowles, John L.	Lab	267	11.8		- 9.2



# How Stroud's wards voted

	Date	%Poll	Con	Lab	LD	UKIP	Green	Ind	Oth
Amberley & Woodchester	2014	-							
	2012	41.6	60.3	23.8			15.9		
	2011	-							
	2010	-							
Berkeley	2014	46.0	51.6	38.2			10.2		
	2012	41.0	45.2	54.8					
	2011	-							
	2010	71.0	61.4	38.6					
Bisley	2014	55.0	45.5	6.9		11.8	35.8		
	2012	-							
	2011	-							
	2010	83.3	48.1	12.8			39.1		
Cainscross	2014	37.0	21.7	40.6		21.9	15.1		0.8
	2012	32.7	26.7	48.1	5.7		11.4		8.2
	2011	43.3	30.5	51.7	7.9		9.8		
	2010	70.1	29.0	44.6	17.5		8.8		
Cam East	2014	42.0	34.4	41.2		18.4	5.5		0.5
	2012	-							
	2011	50.4	52.8	47.2					
	2010	75.6	38.3	34.9	23.8		3.0		
Cam West	2014	38.0	30.3	34.2		25.4	9.1		1.0
	2012	-							
	2011	45.6	32.5	46.9	20.7				
	2010	72.3	28.4	25.9	45.8				
Central	2014	-							
	2012	-							
	2011	45.3	29.2	21.6				49.2	
	2010	-							
Chalford	2014	43.0	40.0	18.5		15.9	24.9		0.8
	2012	35.6	52.3	26.6			21.1		
	2011	51.7	50.3	24.6			25.1		
	2010	78.3	51.5	22.1			26.4		
Coaley & Uley	2014	51.0	41.9	19.0			39.1		
	2012	-							
	2011	-							
	2010	81.6	55.9	44.1					
Dursley	2014	38.0	24.3	30.0	19.4	16.5	8.8		1.0
	2012	33.1	31.9	51.8	16.3				
	2011	43.5	30.4	45.9	18.6		5.0		
	2010	68.1	32.5	29.8	33.0		4.7		
Eastington & Standish	2014	-							
	2012	45.4	39.8	51.1			9.1		
	2011	-							
	2010	-							
Farmhill & Paganhill	2014	-							
	2012	-							
	2011	50.3	36.1	63.9					
	2010	-							

How Stroud's wards voted - continued

	Date	%Poll	Con	Lab	LD	UKIP	Green	Ind	Oth
Hardwicke	2014	34.0	56.9	24.3			18.8		
	2012	31.8	45.9	43.4			10.7		
	2011	-							
	2010	67.8	63.1	36.9					
Kingswood	2014	-							
	2012	33.3	27.4	11.9	60.7				
	2011	-							
	2010	-							
Minchinhampton	2014	-							
	2012	41.3	57.9	14.4			27.8		
	2011	56.0	55.5	13.5			13.2	17.7	
	2010	-							
Nailsworth	2014	46.0	32.7	39.0		9.7	18.6		
	2012	37.5	39.3	23.5	3.6		33.7		
	2011	51.9	38.8	24.8			35.9		
	2010	72.9	41.1	23.5			35.3		
Painswick	2014	52.0	52.2	11.3		15.4	21.1		
	2012	42.6	63.5	13.2			23.3		
	2011	-							
	2010	-							
Randwick, Whitehill & Ruscombe	2014	54.0	19.3	31.8			48.9		
	2012	-							
	2011	-							
Over Stroud	2010	77.4	19.3	11.9			68.8		
Rodborough	2014	-							
	2012	43.9	20.7	36.0	30.5		12.8		
	2011	51.5	24.2	32.9	31.5		11.4		
	2010	-							
Severn	2014	42.0	56.9	22.9			20.2		
	2012	36.0	52.1	21.7	15.6		10.6		
	2011	-							
	2010	76.4	53.1	17.8	29.0				
Slade	2014	-							
	2012	-							
	2011	40.2		43.5			56.5		
	2010	-							
Stonehouse	2014	35.0	24.2	45.5		19.7	9.6		1.1
	2012	31.5	28.0	59.9			12.1		
	2011	41.0	32.2	55.0			12.8		
	2010	67.4	35.7	41.9	14.5		7.8		
The Stanleys	2014	44.0	37.2	30.7		17.6	14.4		
	2012	41.6	37.1	42.5	3.1		17.3		
	2011	-							
	2010	76.5	37.6	23.7	22.3		16.5		
Thrupp	2014	-							
	2012	-							
	2011	58.4	28.9	13.0	4.4		53.6		
	2010	-							

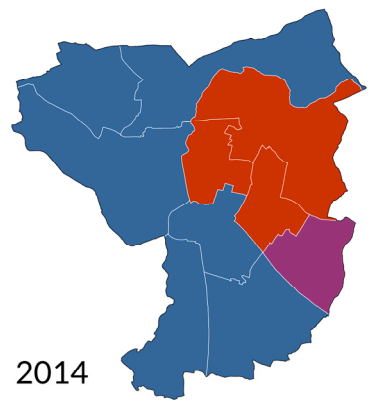
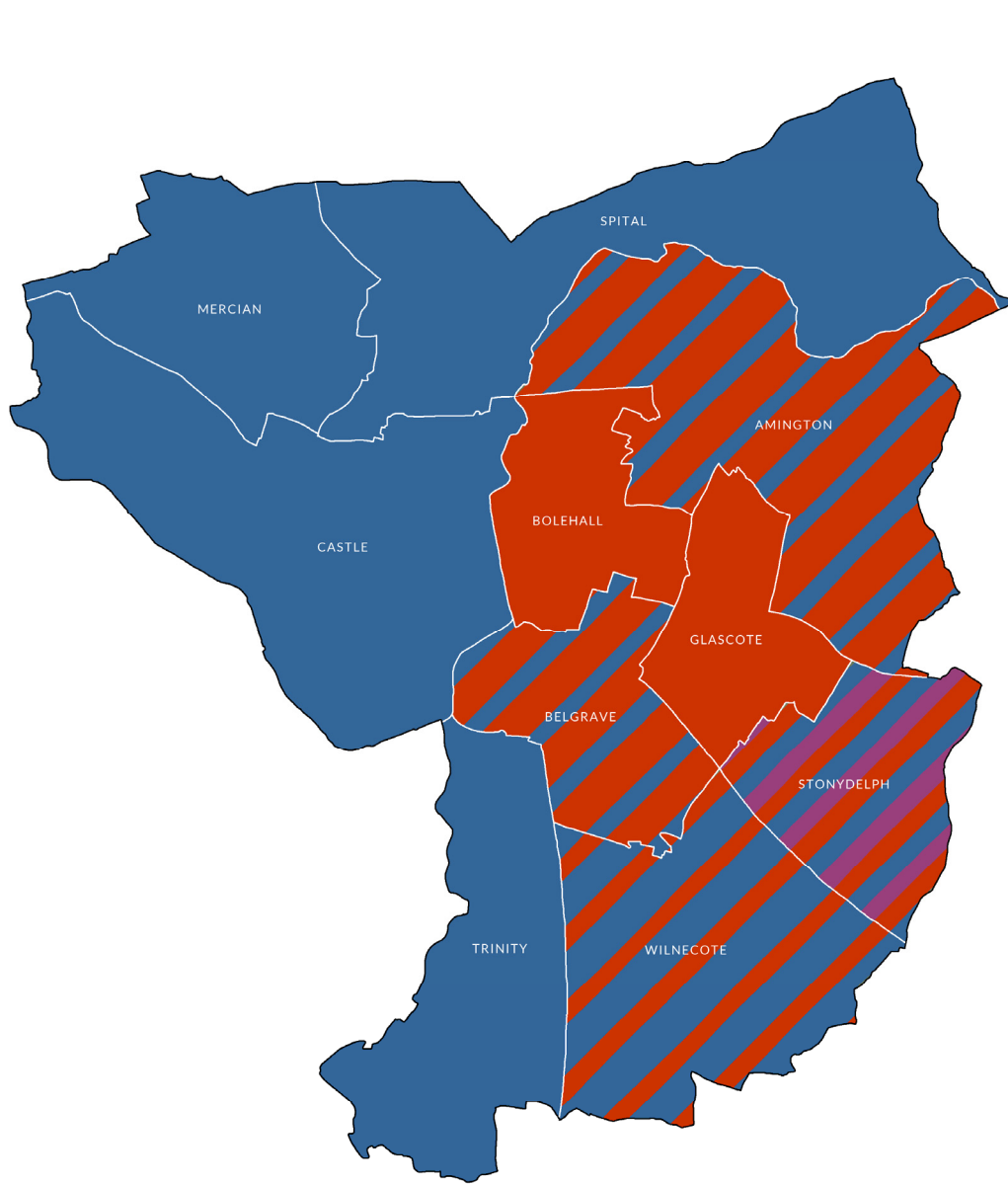
How Stroud's wards voted - continued

	Date	%Poll	Con	Lab	LD	UKIP	Green	Ind	Oth
Trinity	2014	-							
	2012	-							
	2011	51.8	20.3	17.0			62.8		
	2010	-							
Uplands	2014	-							
	2012	-							
	2011	49.4		59.1			16.6	18.9	5.4
	2010	-							
Upton St Leonards	2014	-							
	2012	34.8	67.8	16.2			16.0		
	2011	-							
	2010	-							
Vale	2014	42.0	72.4	12.1			15.5		
	2012	-							
	2011	-							
	2010	76.0	78.7	21.3					
Valley	2014	-							
	2012	-							
	2011	47.5	21.4	31.5			47.1		
	2010	-							
Wotton-Under-Edge	2014	44.0	38.9	11.8	31.7		17.6		
	2012	38.4	27.7	21.0	51.3				
	2011	52.5	41.5	13.0	45.5				
	2010	73.6	32.6		54.9		12.5		

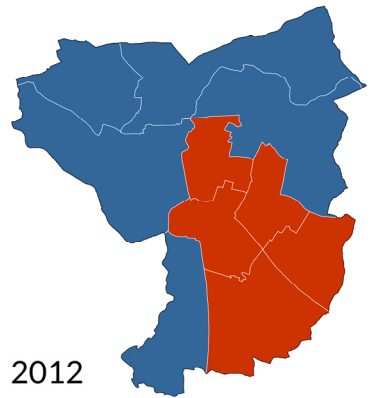
# TAMWORTH

Conservative majority - no change

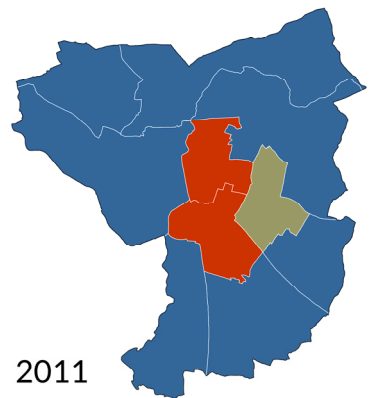
14	12	11	10	08	07	06	04	03	02	00	99	98	96	95	94	92	91	90	88	87	86	84	83	82	80	79	78	76	73
----	----	----	----	----	----	----	----	----	----	----	----	----	----	----	----	----	----	----	----	----	----	----	----	----	----	----	----	----	----



2014



2012



2011


28 seats	Conservative			Labour			Liberal Democrat			UKIP			Others			% Poll
	Year	Total	%	Year	Total	%	Year	Total	%	Year	Total	%	Year	Total	%	
2014																
2012																
2011																
2010																
2008																
2007																
2006																
2004																
2003																
2002																
2000																
1999																
1998																
1996																

# Results

## Amington

Tamworth

**Lab gain**  
6.8% Con to Lab




+/- 2010 +/- 2012

<b>People, Tom</b>	<b>Lab</b>	<b>823</b>	<b>39.7</b>	<b>+ 0.1</b>	<b>- 7.1</b>
*Garner, John A.	Con	752	36.3	- 13.5	- 16.9
Hill, Dave	UKIP	496	23.8		

## Spital

Tamworth

No change  
2.6% Lab to Con



+/- 2010 +/- 2012

<b>Chesworth, John C.</b>	<b>Con</b>	<b>912</b>	<b>44.0</b>	<b>- 2.2</b>	<b>- 7.6</b>
Pinner, Gerald L.	Lab	524	25.3	- 7.4	- 14.3
French, Stephen	UKIP	521	25.2		
Pinkett, Jenny	LD	114	5.5	- 15.6	- 3.3

## Belgrave

Tamworth

**Con gain**  
3.9% Lab to Con




+/- 2010 +/- 2012

<b>Goodall, Joy L.</b>	<b>Con</b>	<b>635</b>	<b>37.1</b>	<b>- 11.8</b>	<b>- 12.4</b>
*McDermid, Richard R.	Lab	542	31.6	- 19.5	- 18.9
Smith, Paul W.	UKIP	464	27.1		
Holmes, Nicola F.	Green	72	4.2		

## Stonydelph

Tamworth

No change  
swing incalculable



+/- 2010 +/- 2012

<b>Madge, Tony</b>	<b>UKIP</b>	<b>597</b>	<b>36.6</b>		
Worrall, Francis	Con	570	34.9	- 11.3	- 12.7
Bain, Chris	Lab	465	28.5	- 13.5	- 23.9

## Bolehall

Tamworth

No change  
8.1% Con to Lab




+/- 2010 +/- 2012

<b>*Norchi, Ken</b>	<b>Lab</b>	<b>1,162</b>	<b>65.9</b>	<b>+ 8.1</b>	<b>- 4.7</b>
Whitby, Alastair J.	Con	602	34.1	- 8.1	+ 4.7

## Trinity

Tamworth

No change  
4.7% Lab to Con



+/- 2010 +/- 2012

<b>Oates, Michael A.</b>	<b>Con</b>	<b>1,249</b>	<b>64.5</b>	<b>+13.7</b>	<b>+11.4</b>
Clarke, Greg	Lab	686	35.5	+ 4.3	- 4.2

## Castle

Tamworth

No change  
2.7% Lab to Con




+/- 2010 +/- 2012

<b>*Lunn, Allan</b>	<b>Con</b>	<b>809</b>	<b>40.1</b>	<b>- 1.4</b>	<b>- 2.8</b>
Kang, Manjinder S.	Lab	610	30.3	- 6.7	- 17.7
Bilcliff, Robert	UKIP	506	25.1		
Johnson, Simon	Green	91	4.5		- 4.6

## Wilnecote

Tamworth

No change  
No swing



+/- 2010 +/- 2012

<b>*Clements, Tina</b>	<b>Con</b>	<b>869</b>	<b>38.1</b>	<b>- 14.9</b>	<b>- 4.2</b>
McDermid, Kelly	Lab	732	32.1	- 14.9	- 25.6
Whitehouse, Wayne J.	UKIP	565	24.8		
Holmes, Clifford W.F.	Green	113	5.0		

## Glascote

Tamworth

No change  
2.6% Con to Lab



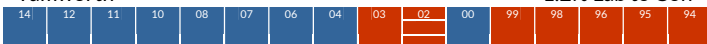
+/- 2010 +/- 2012

<b>*People, Simon</b>	<b>Lab</b>	<b>853</b>	<b>56.7</b>	<b>+10.1</b>	<b>- 11.2</b>
Rogers, Roy	Con	651	43.3	+ 5.0	+22.6

## Mercian

Tamworth

No change  
1.2% Lab to Con



+/- 2010 +/- 2012

<b>*Greatorex, Michael</b>	<b>Con</b>	<b>1,024</b>	<b>54.9</b>	<b>+ 1.2</b>	<b>- 7.2</b>
Whiles, Andy	Lab	841	45.1	- 1.2	+ 5.5

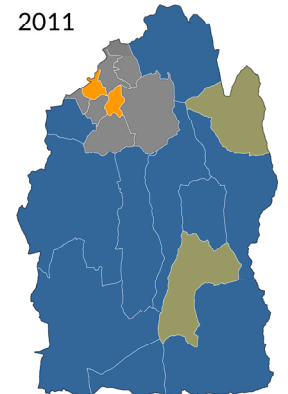
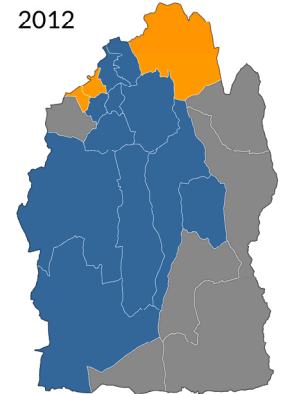
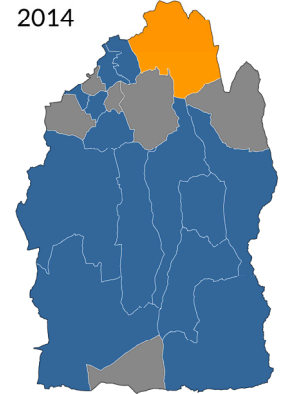
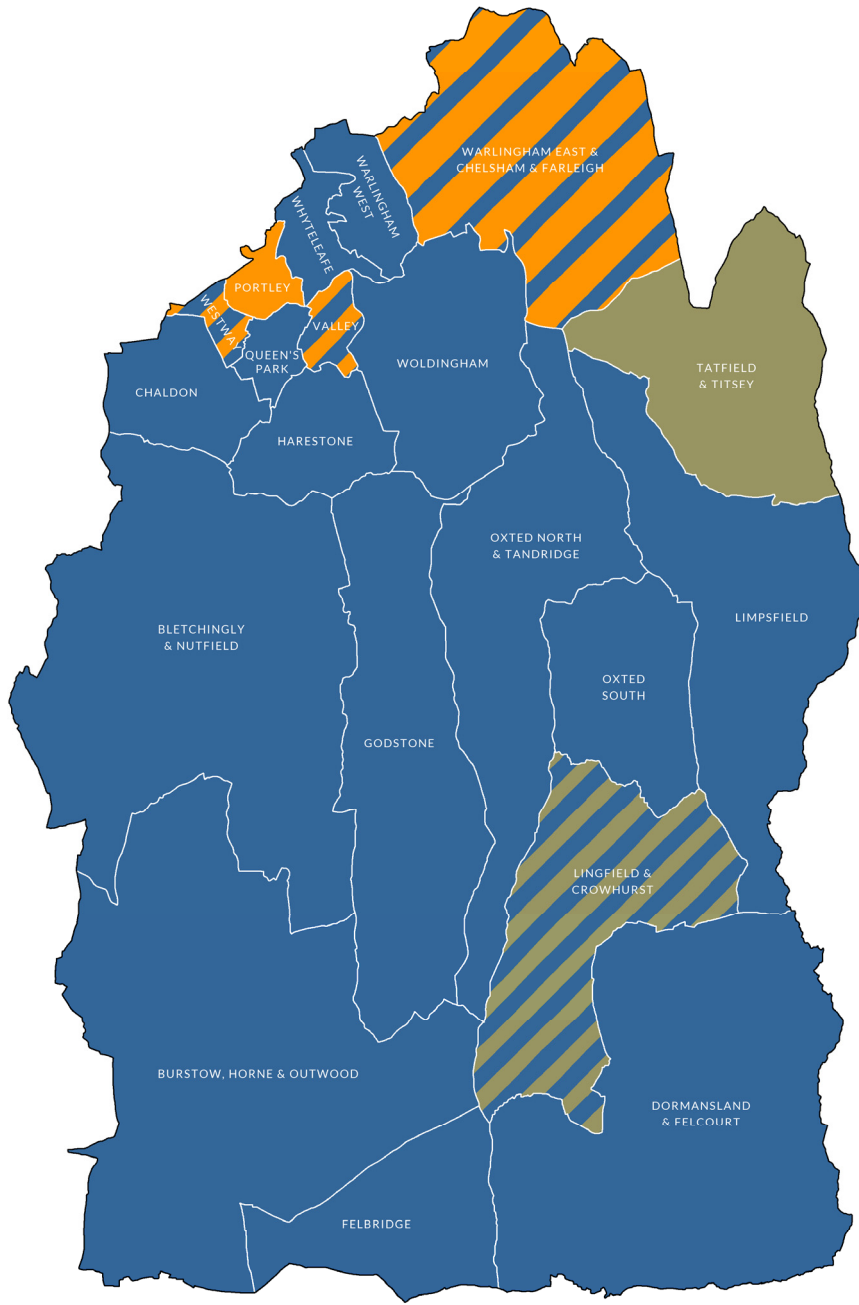
# How Tamworth's wards voted

	Date	%Poll	Con	Lab	LD	UKIP	Green	Ind	Oth
Amington	2014	35.4	36.3	39.7		23.9			
	2012	26.2	53.2	46.8					
	2011	37.7	56.9	43.1					
	2010	61.7	49.8	39.6			10.7		
Belgrave	2014	29.6	37.1	31.6		27.1	4.2		
	2012	24.0	49.5	50.5					
	2011	33.8	48.3	51.7					
	2010	58.8	48.9	51.1					
Bolehall	2014	31.5	34.1	65.9					
	2012	25.5	29.4	70.6					
	2011	35.5	41.3	58.7					
	2010	61.8	42.2	57.8					
Castle	2014	36.4	40.1	30.3		25.1	4.5		
	2012	31.6	42.9	48.0			9.1		
	2011	39.2	48.6	43.2			8.3		
	2010	62.6	41.5	37.0	21.5				
Glascote	2014	27.8	43.3	56.7					
	2012	23.1	20.7	45.5				33.8	
	2011	31.1	23.8	36.2				40.0	
	2010	53.9	38.3	46.6			15.0		
Mercian	2014	36.8	54.9	45.1					
	2012	32.2	47.7	39.6	5.0		7.7		
	2011	41.9	46.8	36.3			5.7	11.3	
	2010	67.3	53.7	46.3					
Spital	2014	38.1	44.0	25.3	5.5	25.2			
	2012	32.4	51.6	39.6	8.8				
	2011	43.1	53.4	37.2	9.4				
	2010	66.8	46.2	32.7	21.1				
Stonydelph	2014	28.6	34.9	28.5		36.6			
	2012	23.0	47.6	52.4					
	2011	30.8	50.7	49.3					
	2010	58.5	47.4	42.0			10.6		
Trinity	2014	33.5	64.5	35.5					
	2012	28.4	53.1	39.7	7.2				
	2011	39.8	56.4	34.1	9.4				
	2010	69.1	50.8	31.2	18.0				
Wilnecote	2014	33.0	38.1	32.1		24.8	5.0		
	2012	25.2	42.3	57.7					
	2011	35.7	54.1	45.9					
	2010	60.8	53.0	47.0					

# TANDRIDGE

Conservative majority - no change

14	12	11	10	08	07	06	04	03	02	00	99	98	96	95	94	92	91	90	88	87	86	84	83	82	80	79	78	76	73
----	----	----	----	----	----	----	----	----	----	----	----	----	----	----	----	----	----	----	----	----	----	----	----	----	----	----	----	----	----




28 seats	Conservative			Labour			Liberal Democrat			UKIP			Others			% Poll
	Year	Total	%	Year	Total	%	Year	Total	%	Year	Total	%	Year	Total	%	
2014																
2012																
2011																
2010																
2008																
2007																
2006																
2004																
2003																
2002																
2000																
1999																
1998																
1996																

# Results

## Bletchingley & Nutfield

East Surrey

No change  
11.4% Con to UKIP



Pre-2002 ward: Nutfield


+/- 2010 +/- 2012

Candidate	Party	2014	2010	2012
<b>*Elias, Tony</b>	Con	926	51.7	- 6.7 - 4.3
Crabb, Ian	UKIP	500	27.9	+16.0 + 3.2
Fowler, Richard	LD	189	10.5	- 19.2 - 8.8
Baharier, Linda	Lab	162	9.0	
Beddoes, Daniel	ED	15	0.8	

## Harestone

East Surrey

No change  
16.3% Con to UKIP




+/- 2010 +/- 2012

Candidate	Party	2014	2010	2012
<b>*Connolly, Beverley</b>	Con	621	50.6	- 15.0 - 12.7
Ferguson, Martin	UKIP	268	21.8	+17.6 + 6.0
Jones, Alun	LD	193	15.7	- 7.4 - 5.2
Burgess, John	Lab	146	11.9	+ 4.8

## Burstow, Horne & Outwood

East Surrey

No change  
14.7% Con to UKIP



Pre-2002 ward: Burstow & Horne

+/- 2010 +/- 2012

Candidate	Party	2014	2010	2012
<b>*Bond, Peter</b>	Con	910	50.7	- 6.0 - 11.3
Fowler, Mark	UKIP	573	31.9	+23.4 +10.8
Case-Green, Stephen	Lab	184	10.2	+ 1.3 - 6.7
De Boer, Ingrid	LD	129	7.2	- 8.7

## Chaldon

East Surrey



No election in 2014

## Dormansland & Felcourt

East Surrey

No change  
13.1% Con to UKIP



Pre-2002 ward: Dormans

+/- 2010 +/- 2011

Candidate	Party	2014	2010	2011
<b>Young, Maureen</b>	Con	676	56.9	- 6.4 - 13.9
Palmer, Ron	UKIP	318	26.7	+19.8 +15.7
Hardisty, Ron	LD	195	16.4	- 13.3 - 1.8

## Fellbridge

East Surrey




No election in 2014

## Godstone

East Surrey

No change  
21.0% Con to UKIP



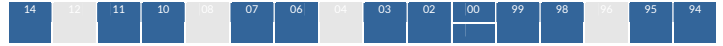
+/- 2010 +/- 2012

Candidate	Party	2014	2010	2012
<b>*Thorn, Rose</b>	Con	708	40.9	- 16.6 - 16.3
Grant, Richard	UKIP	640	37.0	+25.3 - 5.8
White, Colin	LD	247	14.3	- 8.2
MacDonnell, Sarah	Lab	136	7.9	- 0.4

## Limpsfield

East Surrey

No change  
9.9% Con to UKIP




+/- 2010 +/- 2011

Candidate	Party	2014	2010	2011
<b>*Pannett, John</b>	Con	774	58.4	- 5.0 - 7.8
Watts, Roger	UKIP	276	20.8	+14.8 +12.7
Crampton, Sheelagh	LD	195	14.7	- 15.9 - 10.9
Vogt, Michael	Lab	80	6.0	

## Lingfield & Crowhurst

East Surrey

No change  
12.4% Con to UKIP




+/- 2010 +/- 2011

Candidate	Party	2014	2010	2011
<b>*Perkins, Brian</b>	Con	687	55.2	- 6.4
Milne, David	UKIP	319	25.6	+18.3 + 4.3
Pritchard, Rebecca	Lab	123	9.9	
Martin, David	LD	116	9.3	- 21.8

## Oxted North & Tandridge

East Surrey

No change  
8.3% Con to UKIP



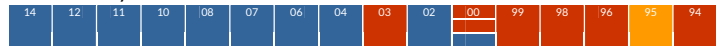
+/- 2010 +/- 2012

Candidate	Party	2014	2010	2012
<b>*Weightman, David</b>	Con	1,033	51.1	- 2.3 - 2.2
Dean, Christopher	UKIP	421	20.8	+14.3 + 7.1
Paterson, Stuart	LD	356	17.6	- 13.6 + 1.4
Wilkinson, Sarah-Jane	Lab	211	10.4	+ 4.9 + 1.6

## Oxted South

East Surrey

No change  
6.0% Con to Lab



+/- 2010 +/- 2012

Candidate	Party	2014	2010	2012
<b>*Compton, Barry</b>	Con	732	39.5	- 5.4 - 5.3
Harling, Barbara	Lab	527	28.5	+ 6.6 - 1.8
Poland, Colin	UKIP	409	22.1	+14.4 + 8.2
Wingate, Robert	LD	183	9.9	- 12.5 + 3.3

## Portley

East Surrey



No election in 2014



## Queen's Park

East Surrey

No change  
4.7% LD to Con




+/- 2010 +/- 2012

	Con	543	42.5	- 5.1	- 0.4
<b>*Stead, Rod</b>	Con	543	42.5	- 5.1	- 0.4
Pugh, Jane	LD	401	31.4	- 14.4	- 8.8
Minter, Kim	UKIP	241	18.9		+ 8.0
McNeil, Peter	Lab	92	7.2	+ 0.6	+ 1.2

## Woldingham

East Surrey

No election in 2014



## Tatsfield & Titsey

East Surrey



No election in 2014

## Valley

East Surrey



No election in 2014

## Warlingham East, Chelsham & Farleigh

East Surrey

No change  
13.0% LD to UKIP



Pre-2002 ward: Warlingham East

+/- 2010 +/- 2012

	LD	743	39.7	- 7.0	- 5.3
<b>*Morrow, Simon</b>	LD	743	39.7	- 7.0	- 5.3
Haley, Martin	UKIP	521	27.9	+19.0	+11.7
Roberts, Tony	Con	506	27.1	- 17.3	- 11.6
Watts, John	Lab	100	5.3		

## Warlingham West

East Surrey

No change  
14.7% Con to UKIP




+/- 2010 +/- 2012

	Con	593	51.6	- 10.3	- 11.0
<b>*Whittle, Glynis</b>	Con	593	51.6	- 10.3	- 11.0
Hill, John	UKIP	319	27.7	+19.0	+13.4
Morrow, Sarah	LD	238	20.7	- 8.7	- 2.4

## Westway

East Surrey

No change  
3.8% LD to Con



+/- 2010 +/- 2012

	Con	358	35.1	- 8.7	+12.4
<b>*Webster, Eithne</b>	Con	358	35.1	- 8.7	+12.4
Costel, Petre	LD	265	26.0	- 16.3	- 29.2
Baker, Tony	UKIP	243	23.8	+18.2	+15.0
Clements, Robin	Lab	155	15.2	+ 6.8	+ 1.8

## Whyteleafe

East Surrey

No change  
3.6% LD to Con



+/- 2010 +/- 2012

	Con	470	42.6	- 7.8	- 5.6
<b>*Bradbury, Sakina</b>	Con	470	42.6	- 7.8	- 5.6
Lee, David	LD	300	27.2	- 15.0	- 12.5
Gerlach, Peter	UKIP	216	19.6		+ 7.5
Bristow, Mark	Lab	116	10.5	+ 3.1	

# How Tandridge's wards voted

	Date	%Poll	Con	Lab	LD	UKIP	Green	Ind	Oth
Bletchingley & Nutfield	2014	42.3	51.7	9.0	10.5	27.9			0.8
	2012	31.7	56.0		19.3	24.7			
	2011	45.5	62.3	10.8	11.8	12.4			2.8
	2010	70.0	58.4		29.7	11.9			
Burstow, Horne & Outwood	2014	41.6	50.7	10.2	7.2	31.9			
	2012	29.9	62.0	16.9		21.1			
	2011	43.9	64.6	13.6	9.6	12.2			
	2010	68.6	56.7	8.9	15.9	8.5		10.1	
Chaldon	2014	-							
	2012	-							
	2011	53.7	56.5		14.9	28.6			
	2010	-							
Dormansland & Felcourt	2014	41.0	56.9		16.4	26.7			
	2012	-							
	2011	49.1	70.8		18.2	11.0			
	2010	72.6	63.3	29.7		6.9			
Fellbridge	2014	-							
	2012	-							
	2011	50.8	81.7		10.5	7.8			
	2010	-							
Godstone	2014	42.3	40.9	7.9	14.3	37.0			
	2012	29.8	57.2			42.8			
	2011	43.9	59.6	12.6	12.0	15.8			
	2010	69.7	57.5	8.3	22.5	11.7			
Harestone	2014	41.3	50.6	11.9	15.7	21.8			
	2012	33.5	63.3		20.9	15.8			
	2011	-							
	2010	74.1	65.6	7.1	23.1	4.2			
Limpsfield	2014	48.8	58.4	6.0	14.7	20.8			
	2012	-							
	2011	57.9	66.2		25.6	8.1			
	2010	77.7	63.4		30.6	6.0			
Lingfield & Crowhurst	2014	39.5	55.2	9.9	9.3	25.6			
	2012	-							
	2011	48.6				21.3		78.7	
	2010	68.8	61.6		31.1	7.3			
Oxted North & Tandridge	2014	46.7	51.1	10.4	17.6	20.8			
	2012	37.6	53.3	8.8	16.4	13.7	7.8		
	2011	53.7	60.2		28.8	11.1			
	2010	75.9	53.4	5.5	31.2	6.5	3.4		
Oxted South	2014	43.2	39.5	28.5	9.9	22.1			
	2012	38.8	44.8	30.3	6.6	13.9	4.4		
	2011	54.2	45.4	29.3	11.5	9.2	4.7		
	2010	74.9	44.9	21.9	22.4	7.7	3.1		
Portley	2014	-							
	2012	33.4	32.1		52.3	11.2		4.4	
	2011	44.8	40.4	7.6	42.9	9.1			
	2010	-							

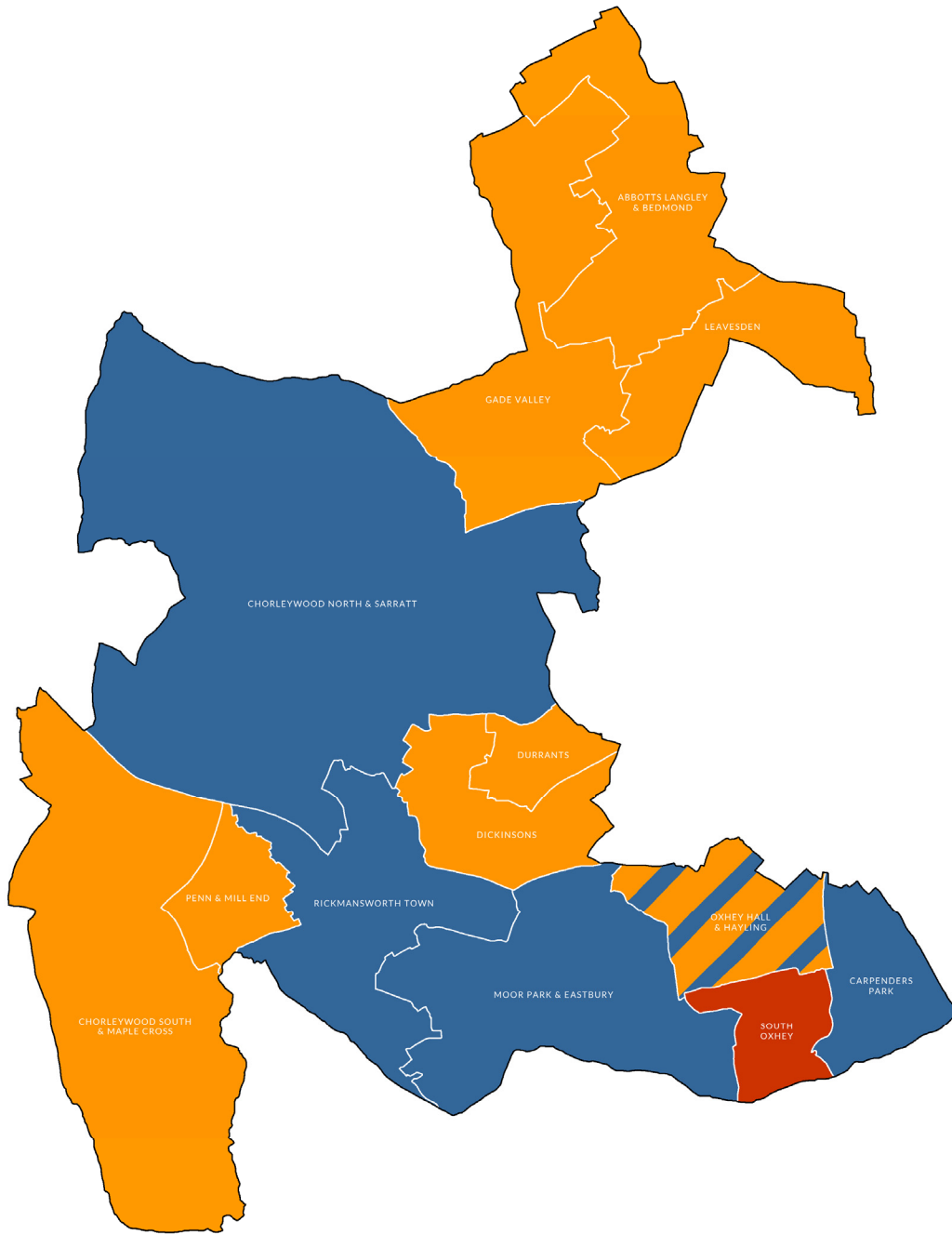
How Tandridge's wards voted - continued

	Date	%Poll	Con	Lab	LD	UKIP	Green	Ind	Oth
Queen's Park	2014	45.2	42.5	7.2	31.4	18.9			
	2012	41.4	42.9	6.0	40.2	10.9			
	2011								
	2010	72.6	47.6	6.6	45.8				
Tatsfield & Titsey	2014	-							
	2012	-							
	2011	-						Unopp	
	2010	-							
Valley	2014	-							
	2012	34.0	39.9	9.3	29.4	13.1	8.2		
	2011	46.2	35.2	12.0	39.7	13.1			
	2010	-							
Warlingham East & Chelsham & Farleigh	2014	45.9	27.1	5.3	39.7	27.9			
	2012	36.9	38.7		45.0	16.2			
	2011	46.3	45.6	8.8	37.2	8.4			
	2010	72.9	44.4		46.7	8.9			
Warlingham West	2014	43.6	51.6		20.7	27.7			
	2012	35.5	62.6		23.1	14.3			
	2011	-							
	2010	73.8	61.9		29.4	8.7			
Westway	2014	34.5	35.1	15.2	26.0	23.8			
	2012	30.4	22.7	13.3	55.2	8.8			
	2011	-							
	2010	63.8	43.8	8.4	42.3	5.6			
Whyteleafe	2014	38.0	42.6	10.5	27.2	19.6			
	2012	34.4	48.2		39.7	12.1			
	2011	-							
	2010	67.0	50.4	7.4	42.2				
Woldingham	2014	-							
	2012	41.2	86.7		13.3				
	2011	-							
	2010	-							

# THREE RIVERS

Liberal Democrat majority - no change  
Boundary changes

14	12	11	10	08	07	06	04	03	02	00	99	98	96	95	94	92	91	90	88	87	86	84	83	82	80	79	78	76	73
----	----	----	----	----	----	----	----	----	----	----	----	----	----	----	----	----	----	----	----	----	----	----	----	----	----	----	----	----	----




28 seats	Conservative			Labour			Liberal Democrat			UKIP			Others			% Poll
	Year	Total	%	Year	Total	%	Year	Total	%	Year	Total	%	Year	Total	%	
2014																
2012																
2011																
2010																
2008																
2007																
2006																
2004																
2003																
2002																
2000																
1999																
1998																
1996																

# Results

## Abbots Langley & Bedmond

Watford

No change  
swing incalculable



Pre-2014 comparator: Abbots Langley


+/- 2010 +/- 2012

Name	Party	2014	2012	2011	2010	2008	2007	2006	2004	2003	2002	2000	99	98	96	95	94
<b>*Bedford, Sara</b>	<b>LD</b>	<b>1,048</b>	<b>51.4</b>	<b>- 5.6</b>	<b>- 9.8</b>												
<b>*Bedford, Matthew</b>	<b>LD</b>	<b>989</b>	<b>48.5</b>	<b>- 8.5</b>	<b>- 12.7</b>												
<b>*Major, David</b>	<b>LD</b>	<b>862</b>	<b>42.3</b>	<b>- 14.7</b>	<b>- 18.9</b>												
Bryant, Taylor	Con	446	21.9	- 8.8	+ 0.7												
Farrell, Lee M.	UKIP	439	21.5														
Lambert, Margaret C.	Con	408	20.0	- 10.7	- 1.2												
O'Brien, Andrew D.	Con	406	19.9	- 10.8	- 1.3												
Namdarkhan, Ahmed-Said	Lab	227	11.1	- 1.2	- 6.5												
Shumake, Mandy S.	Lab	224	11.0	- 1.3	- 6.6												
Cadoo, Adam Y.	Lab	187	9.2	- 3.1	- 8.4												

## Chorleywood South & Maple Cross

South West Hertfordshire

No change  
swing incalculable



Pre-2014 comparator: Maple Cross & Mill End; Pre-1998: Maple Cross & West Hyde

+/- 2010 +/- 2012

Name	Party	2014	2012	2011	2010	2008	2007	2006	2004	2003	2002	2000	99	98	96	95	94
<b>*Trevett, Martin</b>	<b>LD</b>	<b>1,216</b>	<b>47.6</b>	<b>- 7.1</b>	<b>- 7.3</b>												
<b>*Shaw, Ann</b>	<b>LD</b>	<b>1,196</b>	<b>46.8</b>	<b>- 7.9</b>	<b>- 8.1</b>												
<b>*Stibbs, Sue</b>	<b>LD</b>	<b>1,106</b>	<b>43.3</b>	<b>- 11.4</b>	<b>- 11.6</b>												
Killick, Angela	Con	830	32.5	- 8.5	+ 3.8												
Liley, Geoffrey	Con	729	28.5	- 12.5	- 0.2												
Worrall, Jackie	Con	727	28.5	- 12.5	- 0.2												
Booth, Richard M.	UKIP	431	16.9														
Goble, Fiona	Lab	226	8.8		- 7.6												
Williams, David	Lab	203	7.9		- 8.5												
Waite, William E.	Lab	139	5.4		- 11.0												

## Carpenders Park

Watford/South West Hertfordshire

No change  
swing incalculable



+/- 2010 +/- 2012

Name	Party	2014	2012	2011	2010	2008	2007	2006	2004	2003	2002	2000	99	98	96	95	94
<b>*Bishop, Eric W.</b>	<b>Con</b>	<b>1,065</b>	<b>51.4</b>	<b>+ 3.3</b>	<b>+ 7.9</b>												
<b>Dos Ramos, Terry</b>	<b>Con</b>	<b>962</b>	<b>46.4</b>	<b>- 1.7</b>	<b>+ 2.9</b>												
<b>Roberts, Angela</b>	<b>Con</b>	<b>944</b>	<b>45.5</b>	<b>- 2.6</b>	<b>+ 2.0</b>												
Hames, Pam	LD	846	40.8	+ 0.7	- 2.6												
Connolly, Mary	LD	749	36.1	- 4.0	- 7.3												
Kingston, Thomas	LD	621	30.0	- 10.1	- 13.4												
King, Pamela	Lab	365	17.6	+ 5.8	+ 4.5												
Gordon, Paul	Lab	357	17.2	+ 5.4	+ 4.1												
Wilkinson, Don	Lab	311	15.0	+ 3.2	+ 1.9												

## Dickinsons

South West Hertfordshire

No change  
swing incalculable



Pre-2014 comparator: Crowley Green South


+/- 2010 +/- 2011

Name	Party	2014	2012	2011	2010	2008	2007	2006	2004	2003	2002	2000	99	98	96	95	94
<b>*Brading, Philip</b>	<b>LD</b>	<b>1,018</b>	<b>55.7</b>	<b>+ 5.0</b>													
<b>Getkahn, Peter W.</b>	<b>LD</b>	<b>866</b>	<b>47.4</b>	<b>- 3.3</b>													
<b>Jordan, Wendy K.</b>	<b>LD</b>	<b>858</b>	<b>47.0</b>	<b>- 3.7</b>													
Barnes, Rupert	Con	672	36.8	+ 0.4													
Benatar, Wendy	Con	529	29.0	- 2.4													
Kaur, Jussie	Con	529	29.0	- 7.4													
Gallagher, Margaret	Lab	378	20.7	+ 7.8													
Wynne-Jones, David	Lab	353	19.3	+ 6.4													
Holmes, Ian	Lab	278	15.2	+ 2.3													

## Chorleywood North & Sarratt

South West Hertfordshire

No change  
swing incalculable



Pre-2014 comparator: Chorleywood East; Pre-1999 comparator: Sarratt

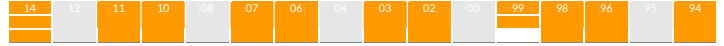
+/- 2010 +/- 2012

Name	Party	2014	2012	2011	2010	2008	2007	2006	2004	2003	2002	2000	99	98	96	95	94
<b>Hayward, Alex</b>	<b>Con</b>	<b>1,422</b>	<b>63.6</b>	<b>- 8.7</b>	<b>- 14.4</b>												
<b>Butler, Marilyn</b>	<b>Con</b>	<b>1,367</b>	<b>61.1</b>	<b>- 11.2</b>	<b>- 16.9</b>												
<b>Kenison, Heather</b>	<b>Con</b>	<b>1,295</b>	<b>57.9</b>	<b>- 14.4</b>	<b>- 20.1</b>												
Hunter, Vesper	UKIP	407	18.2														
Green, Barbara	LD	398	17.8	- 9.9	+ 2.7												
Edwards, Tony	LD	348	15.6	- 12.1	+ 0.5												
Sutherland, Lyn	LD	292	13.1	- 14.6	- 2.0												
King, Michael	Lab	131	5.9		- 1.0												
Shumake, Greg	Lab	124	5.5		- 1.4												
Woolner, Barbara A.	Lab	112	5.0		- 1.9												

## Durrants

South West Hertfordshire

No change  
swing incalculable



Pre-2014 comparator: Crowley Green North

+/- 2010 +/- 2012

Name	Party	2014	2012	2011	2010	2008	2007	2006	2004	2003	2002	2000	99	98	96	95	94
<b>*Drury, Steve</b>	<b>LD</b>	<b>1,104</b>	<b>49.6</b>	<b>- 16.1</b>													
<b>*Lloyd, Christopher S.</b>	<b>LD</b>	<b>1,023</b>	<b>46.0</b>	<b>- 19.7</b>													
<b>Wall, Alison M.</b>	<b>LD</b>	<b>875</b>	<b>39.3</b>	<b>- 26.4</b>													
Brand, Frank	UKIP	562	25.2														
Bass, Michelle	Con	492	22.1	- 12.2													
Jefford, Christine	Con	451	20.3	- 14.0													
Linhart, Sarah	Lab	207	9.3														
Akhbari, Showky	Lab	199	8.9														
O'Brien, Brendan	Lab	169	7.6														

## Gade Valley

Watford

No change  
swing incalculable



Pre-2014 comparator: Langleybury

+/- 2010 +/- 2012

Name	Party	2014	2012	+/- 2010	+/- 2012
<b>*Whately-Smith, Chris</b>	<b>LD</b>	<b>779</b>	<b>54.1</b>	<b>+ 2.2</b>	<b>- 7.0</b>
<b>*Mann, Joy</b>	<b>LD</b>	<b>773</b>	<b>53.7</b>	<b>+ 1.8</b>	<b>- 7.4</b>
<b>*Williams, Keith</b>	<b>LD</b>	<b>688</b>	<b>47.8</b>	<b>- 4.1</b>	<b>- 13.3</b>
Harper, Robert	Con	425	29.5	- 1.9	+ 8.8
Proctor, Leslie P.	Con	386	26.8	- 4.6	+ 6.1
Thomas, Martin	Con	354	24.6	- 6.8	+ 3.9
Lockett, Philip E.	Lab	322	22.4	+ 5.8	+ 4.2
Prochnik, Bruce	Lab	298	20.7	+ 4.1	+ 2.5
Sedlacek, Maureen	Lab	292	20.3	+ 3.7	+ 2.1

## Leavesden

Watford

No change  
swing incalculable




+/- 2010 +/- 2012

Name	Party	2014	2012	+/- 2010	+/- 2012
<b>Brooks, Martin</b>	<b>LD</b>	<b>838</b>	<b>48.8</b>	<b>- 33.1</b>	<b>- 17.5</b>
<b>*Giles-Medhurst, Stephen</b>	<b>LD</b>	<b>828</b>	<b>48.2</b>	<b>- 33.7</b>	<b>- 18.1</b>
<b>*Turner, Kate</b>	<b>LD</b>	<b>771</b>	<b>44.9</b>	<b>- 37.0</b>	<b>- 21.4</b>
Bennett, David B.	UKIP	389	22.6		
Clark, Susan D.	Con	354	20.6		+ 2.0
Taylor, Hitesh K.	Con	230	13.4		- 5.2
Rach, Larry	Con	229	13.3		- 5.3
Cox, Joanne V.	Lab	216	12.6	- 7.1	- 2.6
Gray, Colin J.	Lab	199	11.6	- 6.5	- 3.6
Sedlacek, John	Lab	150	8.7	- 9.4	- 6.5
Shattock, Richard	TUSC	58	3.4		

## Moor Park & Eastbury

South West Hertfordshire

No change  
swing incalculable



+/- 2010 +/- 2012

Name	Party	2014	2012	+/- 2010	+/- 2012
<b>*Butt, Kemal</b>	<b>Con</b>	<b>1,258</b>	<b>71.2</b>	<b>- 2.0</b>	<b>- 4.4</b>
<b>Morris, Debbie</b>	<b>Con</b>	<b>1,200</b>	<b>67.9</b>	<b>- 5.3</b>	<b>- 7.7</b>
<b>Ranger, Reena</b>	<b>Con</b>	<b>1,166</b>	<b>66.0</b>	<b>- 7.2</b>	<b>- 9.6</b>
Gould, Yessica	UKIP	239	13.5		
Asquith, Jeremy E.C.	LD	208	11.8	- 15.0	+ 1.7
Aitman, Gabriel	LD	168	9.5	- 17.3	- 0.6
Radia, Jayshree	Lab	167	9.4		- 4.9
Hadley, David	Lab	155	8.8		- 5.5
Vayani, Abdul G.	LD	137	7.8	- 19.0	- 2.3
Ram, Mannagurdi	Lab	126	7.1		- 7.2

## Oxhey Hall & Hayling

South West Hertfordshire

No change  
swing incalculable



Pre-2014 comparator: Oxhey Hall

+/- 2012

Name	Party	2014	2012	+/- 2012
<b>Scarath, Alison</b>	<b>LD</b>	<b>612</b>	<b>30.1</b>	<b>- 22.2</b>
<b>*Scarath, Andrew</b>	<b>LD</b>	<b>561</b>	<b>27.6</b>	<b>- 24.7</b>
<b>Harris, Ty</b>	<b>Con</b>	<b>550</b>	<b>27.0</b>	<b>- 5.8</b>
Kyles, John	Con	517	25.4	- 7.4
Able, Irene	Con	512	25.2	- 7.6
Redshaw, Phil	LD	511	25.1	- 27.2
King, Joan	Lab	503	24.7	+ 16.4
Day, Diane T.	UKIP	490	24.1	+ 17.5
King, Stephen M.J.	Lab	477	23.4	+ 15.1
Matthewson, Michael E.	UKIP	465	22.9	+ 16.3
McEwan, James	Lab	429	21.1	+ 12.8

## Penn & Mill End

South West Hertfordshire

No change  
swing incalculable



Pre-2014 comparator: Penn; Pre 1999 comparator: Mill End

+/- 2010 +/- 2012

Name	Party	2014	2012	+/- 2010	+/- 2012
<b>*Bedford, Sara</b>	<b>LD</b>	<b>1,048</b>	<b>51.4</b>	<b>- 2.0</b>	<b>+ 6.9</b>
<b>Bedford, Matthew</b>	<b>LD</b>	<b>989</b>	<b>48.5</b>	<b>- 4.9</b>	<b>+ 4.0</b>
<b>Major, David</b>	<b>LD</b>	<b>862</b>	<b>42.3</b>	<b>- 11.1</b>	<b>+ 2.2</b>
Bryant, Taylor	Con	446	21.9	- 20.8	- 8.7
Farrell, Lee M.	UKIP	439	21.5		
Lambert, Margaret C.	Con	408	20.0	- 22.7	- 10.6
O'Brien, Andrew D.	Con	406	19.9	- 22.8	- 5.1
Namdarkhan, Ahmed-Said	Lab	227	11.1		- 13.9
Shumake, Mandy S.	Lab	224	11.0		- 14.0
Cadoo, Adam Y.	Lab	187	9.2		- 15.8

## Rickmansworth Town

South West Hertfordshire

No change  
swing incalculable



Pre-2014 comparator: Rickmansworth

+/- 2010 +/- 2012

Name	Party	2014	2012	+/- 2010	+/- 2012
<b>*Hiscocks, Paula</b>	<b>Con</b>	<b>1,290</b>	<b>62.0</b>	<b>+ 0.2</b>	<b>- 2.9</b>
<b>*Sansom, David</b>	<b>Con</b>	<b>1,178</b>	<b>56.6</b>	<b>- 5.2</b>	<b>- 4.5</b>
<b>*Sangster, Ralph</b>	<b>Con</b>	<b>1,167</b>	<b>56.1</b>	<b>- 5.7</b>	<b>- 8.8</b>
Howell, Pat	LD	597	28.7	- 9.5	+ 9.5
Swainson, Jill M.	LD	523	25.1	- 13.1	+ 5.9
Humphreys, Tony	LD	494	23.7	- 14.5	+ 4.5
Dale, Graham	Lab	342	16.4		+ 0.4
Gill, Felix	Lab	329	15.8		- 0.2
Mountain, Bob	Lab	321	15.4		- 0.6

## South Oxhey

South West Hertfordshire

No change  
swing incalculable



Pre-2014 comparator: Northwick

+/- 2010 +/- 2012

Name	Party	2014	2012	+/- 2010	+/- 2012
<b>*Tippen, Len</b>	<b>Lab</b>	<b>722</b>	<b>57.5</b>	<b>+ 21.1</b>	<b>- 0.6</b>
<b>*Nolan, Marie-Louise S.</b>	<b>Lab</b>	<b>717</b>	<b>57.1</b>	<b>+ 20.7</b>	<b>- 1.0</b>
<b>*Cox, Stephen</b>	<b>Lab</b>	<b>709</b>	<b>56.5</b>	<b>+ 20.1</b>	<b>- 1.6</b>
Benatar, David	Con	379	30.2	- 10.5	+ 8.4
Denman, Graham	Con	370	29.5	- 11.2	+ 7.7
Sangster, Mary	Con	358	28.5	- 12.2	+ 6.7
Salter, Paul	LD	183	14.6	- 8.3	+ 5.3
Dunne, Geoff	LD	175	13.9	- 9.0	+ 4.6
Joseph, Richard	LD	151	12.0	- 10.9	+ 2.7

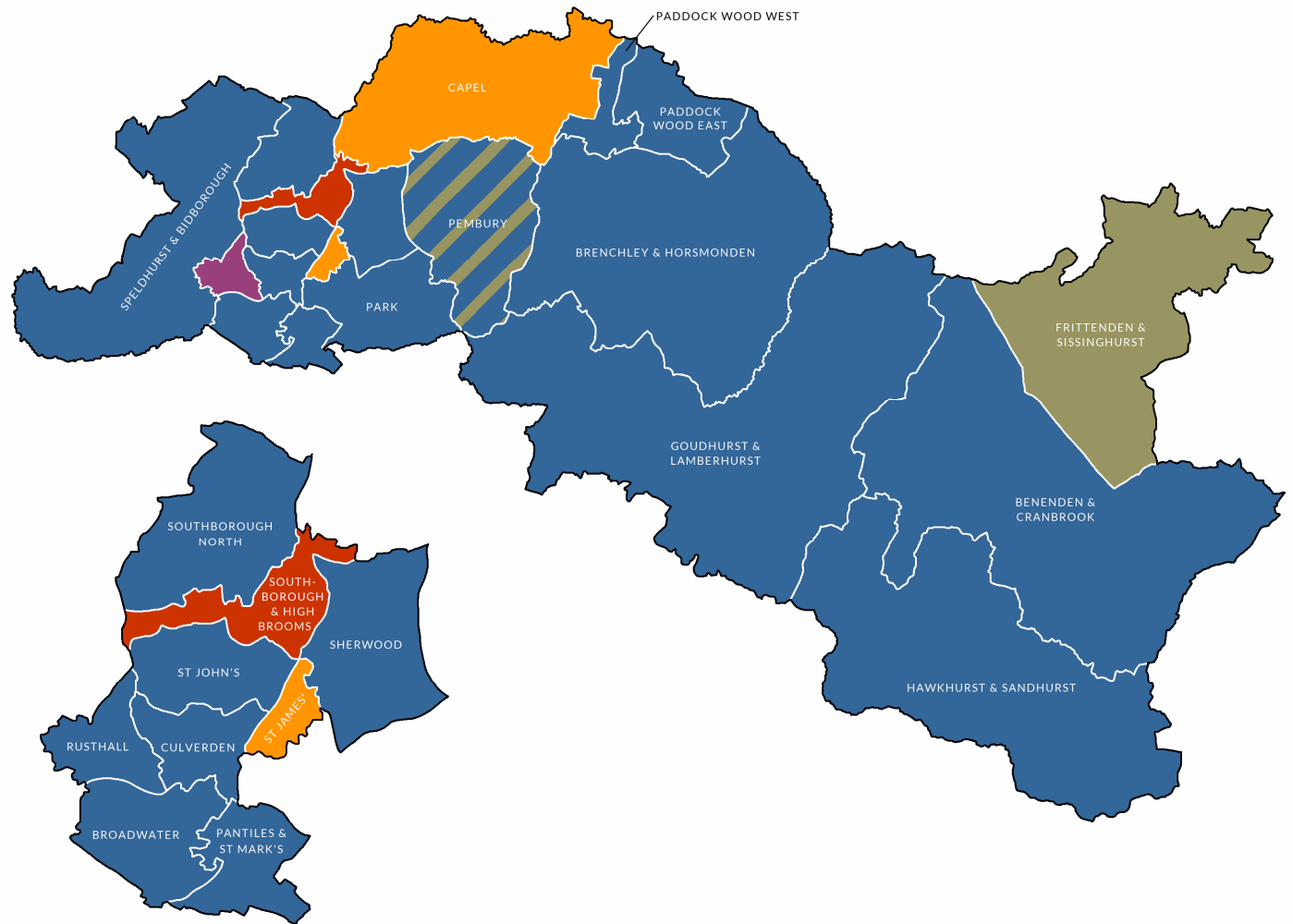
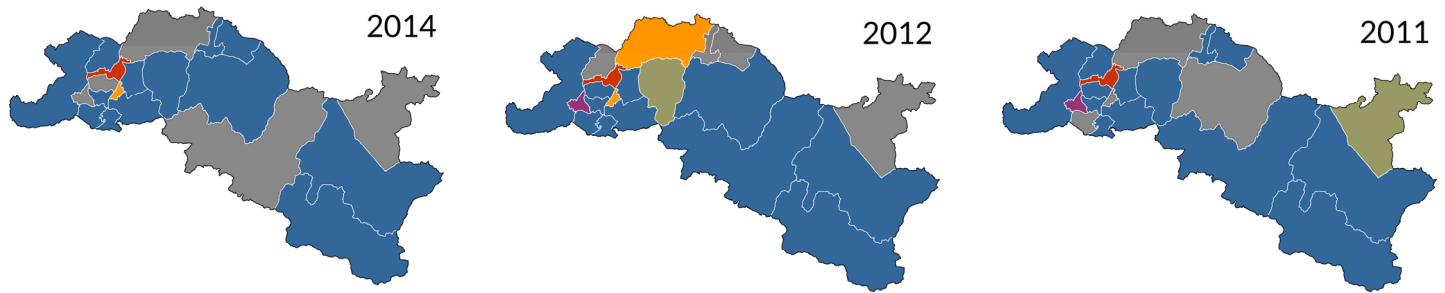
# How Three Rivers' wards voted

	Date	%Poll	Con	Lab	LD	UKIP	Oth
Abbots Langley & Bedmond	2014	39.4	20.6	10.4	47.4	21.5	
<i>Abbots Langley</i>	2012	32.4	21.2	17.6	61.2		
	2011	47.8	22.4	14.6	56.6	6.4	
	2010	74.3	30.7	12.3	57.0		
Carpenders Park	2014	41.9	47.8	16.6	35.6		
	2012	38.1	43.5	13.1	43.4		
	2011	51.2	38.3	9.4	44.8	7.6	
	2010	74.0	48.1	11.8	40.1		
Chorleywood North & Sarratt	2014	37.8	60.9	5.4	15.5	18.2	
<i>Chorleywood East</i>	2012	30.6	78.0	6.9	15.1		
	2011	-					
	2010	71.3	72.3		27.7		
Chorleywood South & Maple Cross	2014	42.6	29.8	7.4	45.9	16.9	
<i>Maple Cross &amp; Mill End</i>	2012	27.0	28.7	16.4	54.9		
	2011	38.8	33.1	11.8	55.0		
	2010	64.6	41.0		54.7		4.2
Dickinsons	2014	38.1	31.6	18.4	50.0		
<i>Croxley Green South</i>	2012	-					
	2011	45.3	27.9	15.4	56.8		
	2010	73.3	36.4	12.9	50.7		
Durrants	2014	40.3	21.2	8.6	45.0	25.2	
<i>Croxley Green North</i>	2012	-					
	2011	46.8	22.3	9.0	59.7	9.0	
	2010	74.8	34.3		65.7		
Gade Valley	2014	33.0	27.0	21.1	51.9		
<i>Langleybury</i>	2012	29.7	20.7	18.2	61.1		
	2011	40.5	26.1	19.2	54.7		
	2010	68.1	31.4	16.6	51.9		
Leavesden	2014	31.8	15.8	11.0	47.3	22.6	3.4
	2012	25.1	18.6	15.2	66.3		
	2011	40.0	25.0	14.9	60.1		
	2010	68.1		18.1	81.9		
Moor Park & Eastbury	2014	37.3	68.4	8.4	9.7	13.5	
	2012	27.7	75.6	14.3	10.1		
	2011	42.0	71.2	9.0	14.7	5.1	
	2010	69.7	73.2		26.8		
Oxhey Hall & Hayling	2014	39.6	25.9	23.1	27.6	23.5	
<i>Oxhey Hall</i>	2012	39.9	32.8	8.3	52.3	6.6	
	2011	48.8	42.0	12.7	45.3		
	2010	-					
Penn & Mill End	2014	34.4	20.6	10.4	47.4	21.5	
<i>Penn</i>	2012	26.0	30.6	25.0	44.5		
	2011	-					
	2010	68.0	42.7		53.4		3.9
Rickmansworth Town	2014	39.7	58.2	15.9	25.8		
<i>Rickmansworth</i>	2012	31.0	64.9	16.0	19.2		
	2011	-					
	2010	72.4	61.8		38.2		
South Oxhey	2014	28.7	29.4	57.0	13.5		
<i>Northwick</i>	2012	21.1	21.8	58.1	9.3		10.8
	2011	30.8	38.4	44.3	17.4		
	2010	52.7	40.7	36.4	22.9		

# TUNBRIDGE WELLS

Conservatives lose to no overall control

14	12	11	10	08	07	06	04	03	02	00	99	98	96	95	94	92	91	90	88	87	86	84	83	82	80	79	78	76	73
----	----	----	----	----	----	----	----	----	----	----	----	----	----	----	----	----	----	----	----	----	----	----	----	----	----	----	----	----	----



28 seats	Conservative			Labour			Liberal Democrat			UKIP			Others			% Poll
	Year	Total	%	Year	Total	%	Year	Total	%	Year	Total	%	Year	Total	%	
2014																
2012																
2011																
2010																
2008																
2007																
2006																
2004																
2003																
2002																
2000																
1999																
1998																
1996																




# Results

## Benenden & Cranbrook

Maidstone & The Weald

Con gain  
swing incalculable



Pre-2002 ward: Benenden

+/- 2010 +/- 2012

<b>*Dawlings, Tom</b>	<b>Con</b>	<b>876</b>	<b>42.3</b>	<b>- 5.3</b>	<b>- 31.0</b>
Rook, Francis	LD	541	26.1	- 26.3	
Hilton, Simon	UKIP	468	22.6		
Kerrigan, Isobel C.	Lab	188	9.1		- 17.6

## Brenchley & Horsmonden

Tunbridge Wells

No change  
swing incalculable



Pre-2002 ward: Brenchley


+/- 2010 +/- 2012

<b>*McDermott, Alan</b>	<b>Con</b>	<b>930</b>	<b>56.4</b>	<b>- 12.7</b>	<b>- 17.9</b>
Weatherley, David	UKIP	334	20.2		
Kerrigan, Kevin A.	Lab	263	15.9		- 9.8
Warne, Nancy E.	LD	123	7.5	- 23.4	

## Broadwater

Tunbridge Wells

Con gain  
swing incalculable



Pre-2002 ward: Pantiles

+/- 2010 +/- 2012

<b>Woodward, Chris</b>	<b>Con</b>	<b>577</b>	<b>45.8</b>	<b>- 2.9</b>	<b>- 0.7</b>
Elder-Brown, Alan	UKIP	393	31.2		+19.8
Brewer, Clive G.	Lab	196	15.5		- 0.9
Jeffery, Christopher M.	LD	95	7.5	- 43.8	- 9.8

## Capel

Tunbridge Wells




No election in 2014

## Culverden

Tunbridge Wells

No change  
9.1% Con to UKIP



+/- 2010 +/- 2012

<b>Sloan, Don</b>	<b>Con</b>	<b>988</b>	<b>47.2</b>	<b>- 4.9</b>	<b>+ 0.2</b>
Underwood, Patricia	UKIP	390	18.6	+13.3	+ 4.1
Bullion, Alan J.	LD	267	12.8	- 20.1	+ 1.3
Leslie, Rick	Green	229	10.9	+ 2.5	- 2.7
Wallace, Veronica	Lab	218	10.4		- 3.0

## Frittenden & Sissinghurst


Maidstone & The Weald



No election in 2014

## Goudhurst & Lamberhurst

Tunbridge Wells




No election in 2014

## Hawkhurst & Sandhurst

Tunbridge Wells

No change  
swing incalculable



Pre-2002 ward: Hawkhurst


+/- 2010 +/- 2012

<b>Gray, Nathan D.R.</b>	<b>Con</b>	<b>940</b>	<b>51.2</b>	<b>- 12.2</b>	<b>- 2.1</b>
Austen, John	UKIP	537	29.2		+ 9.6
Jones, Marie L.	Green	139	7.6		
Burgess, David	Lab	131	7.1	- 1.1	- 3.9
Deacon, Tom	LD	89	4.8	- 23.6	- 11.3

## Paddock Wood East

Tunbridge Wells

No change  
swing incalculable



Pre-2002 ward: Paddock Wood


+/- 2010 +/- 2011

<b>*Hills, Bill</b>	<b>Con</b>	<b>562</b>	<b>44.3</b>	<b>- 3.1</b>	<b>- 5.5</b>
Chetta, Thomas	UKIP	471	37.1		
White, Terry	Lab	144	11.3	- 5.2	- 10.5
Bicknell, Mark	LD	93	7.3	- 16.7	- 21.1

## Paddock Wood West

Tunbridge Wells

No change  
swing incalculable




+/- 2010 +/- 2011

<b>*Thomas, Elizabeth</b>	<b>Con</b>	<b>494</b>	<b>43.6</b>	<b>- 14.5</b>	<b>- 13.1</b>
Davison, Bob	UKIP	350	30.9		
Moon, Ray	Lab	219	19.3	+ 4.8	- 4.8
Warne, Matthew R.J.	LD	71	6.3	- 21.1	

## Pantiles & St Mark's

Tunbridge Wells

No change  
swing incalculable



Pre-2002 ward: St Mark's


+/- 2010 +/- 2012

<b>*Scholes, James</b>	<b>Con</b>	<b>1,137</b>	<b>55.6</b>	<b>- 3.7</b>	<b>- 10.9</b>
Read, Kit	UKIP	326	15.9		+ 3.6
Blackmore, Lorna	Lab	297	14.5	0.0	- 6.7
Bent, Geoffrey C.C.	LD	284	13.9	- 18.9	

## Park

Tunbridge Wells

No change  
10.6% Con to UKIP

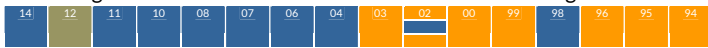


+/- 2010 +/- 2012

<b>*Mayhew, Catherine</b>	<b>Con</b>	<b>1,086</b>	<b>49.4</b>	<b>- 6.6</b>	<b>+ 1.8</b>
Osborne, Andrew D.	UKIP	488	22.2	+14.6	+ 9.2
Wilson, Mary C.	Lab	348	15.8		- 5.3
Prance, Jacqueline	LD	277	12.6	- 23.8	- 5.7

## Pembury Tunbridge Wells

No change  
swing incalculable



+/- 2010 +/- 2012

Candidate	Party	2014	2012	2011	2010	+/- 2010	+/- 2012
<b>Barrington-King, Paul</b>	<b>Con</b>	<b>853</b>	<b>40.8</b>	<b>-18.6</b>	<b>+15.6</b>		
Nicholson, Colin	UKIP	572	27.3		+ 6.8		
Cload, Terry	Ind	445	21.3				
Morgan, Margaret	Lab	130	6.2		- 1.4		
Sadler, Rachel C.	LD	92	4.4		-36.2	- 8.3	

## Rusthall Tunbridge Wells

No election in 2014

## St James' Tunbridge Wells

No change  
2.8% Con to LD




+/- 2010 +/- 2012

Candidate	Party	2014	2012	2011	2010	+/- 2010	+/- 2012
<b>*Neve, David</b>	<b>LD</b>	<b>751</b>	<b>52.6</b>	<b>-12.3</b>	<b>- 9.4</b>		
Lewis-Grey, Alex	Con	247	17.3		-17.8	+ 0.6	
Mian, Naz	UKIP	246	17.2		+ 8.2		
Lallu, Jaimi	Lab	184	12.9		+ 0.7		

## St John's Tunbridge Wells

Con gain  
2.5% LD to Con




+/- 2010 +/- 2012

Candidate	Party	2014	2012	2011	2010	+/- 2010	+/- 2012
<b>Jamil, Nasir</b>	<b>Con</b>	<b>711</b>	<b>35.1</b>	<b>-10.2</b>	<b>- 6.1</b>		
*Poile, Trevor	LD	646	31.9		-15.2	- 2.6	
Ford-Forrester, Simon	UKIP	309	15.2		+ 6.0		
Rich, Timothy J.	Lab	187	9.2		- 6.0		
Leslie, Phyl	Green	174	8.6		+ 1.0		

## Sherwood Tunbridge Wells

No change  
12.6% Con to UKIP

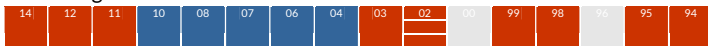


+/- 2010 +/- 2012

Candidate	Party	2014	2012	2011	2010	+/- 2010	+/- 2012
<b>Backhouse, Bob</b>	<b>Con</b>	<b>813</b>	<b>46.9</b>	<b>- 1.1</b>	<b>+ 4.4</b>		
Lukacs, Stephen	UKIP	578	33.4		+24.0	+ 3.3	
Maltby, Nick	Lab	249	14.4		- 1.8	- 4.3	
Bethell, Victor M.	LD	93	5.4		-20.9	- 3.4	

## Southborough & High Brooms Tunbridge Wells

Lab gain  
2.4% Con to Lab



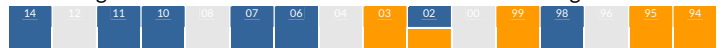
Pre-2002 ward: Southborough West

+/- 2010 +/- 2012

Candidate	Party	2014	2012	2011	2010	+/- 2010	+/- 2012
<b>Munn, Graham J.</b>	<b>Lab</b>	<b>602</b>	<b>32.2</b>	<b>- 9.8</b>	<b>- 9.2</b>		
Oakford, Peter J.	Con	591	31.6		-14.6	- 8.1	
Harrington, Richard	UKIP	486	26.0		+14.2	-13.3	
Morton, Marguerita G.	LD	190	10.2		+ 3.9		

## Southborough North Tunbridge Wells

No change  
swing incalculable




Pre-2002 ward: Southborough North

+/- 2010 +/- 2011

Candidate	Party	2014	2012	2011	2010	+/- 2010	+/- 2011
<b>Rusbridge, Mike</b>	<b>Con</b>	<b>790</b>	<b>55.5</b>	<b>- 3.5</b>	<b>+ 3.1</b>		
Blackwell, Nicholas R.	Lab	233	16.4		+ 2.5		
Nicholson, Mark	UKIP	219	15.4		+ 6.6		
Wright, Jo	LD	181	12.7		-28.3	-12.3	

## Speldhurst & Bidborough Tunbridge Wells

No change  
8.5% Con to UKIP



Pre-2002 ward: Speldhurst

+/- 2010 +/- 2012

Candidate	Party	2014	2012	2011	2010	+/- 2010	+/- 2012
<b>Soyke, Julia</b>	<b>Con</b>	<b>1,255</b>	<b>61.2</b>	<b>- 4.8</b>	<b>- 1.7</b>		
Frydas, Nick	UKIP	396	19.3		+12.1	+ 5.6	
Baldock, Robert J.	LD	201	9.8		-17.0	- 0.4	
Tyler, Ann	Lab	198	9.7		- 3.5		

# How Tunbridge Wells' wards voted

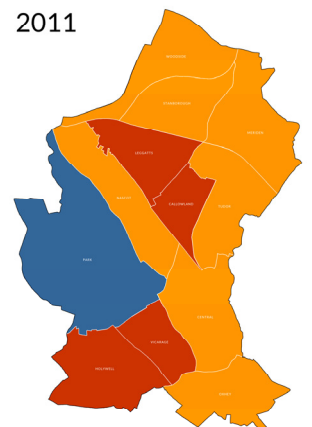
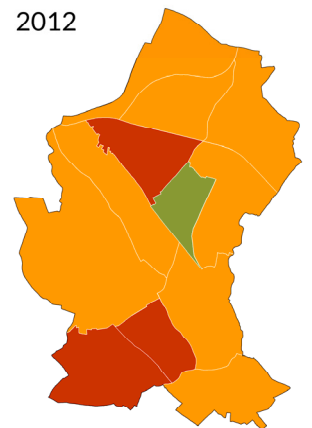
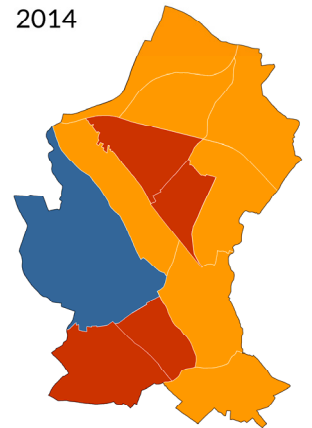
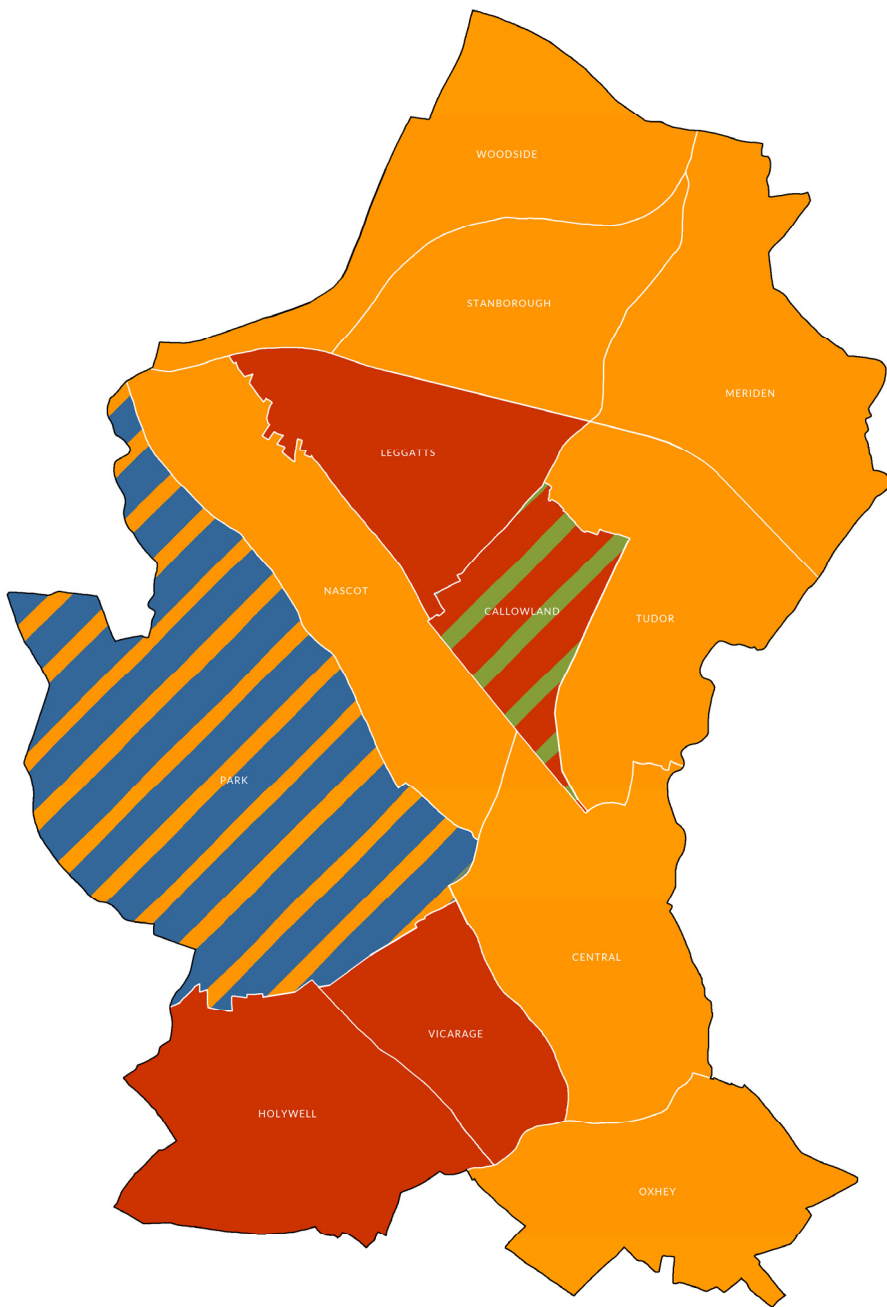
	Date	%Poll	Con	Lab	LD	UKIP	Green	Ind	Oth
Benenden & Cranbrook	2014	39.4	42.3	9.1	26.1	22.6			
	2012	29.3	73.3	26.7					
	2011	47.2	52.6	11.7				35.7	
	2010	70.8	47.6		52.4				
Brenchley & Horsmonden	2014	41.9	56.4	15.9	7.5	20.2			
	2012	31.7	74.3	25.7					
	2011	-							
	2010	75.8	69.1		30.9				
Broadwater	2014	38.9	45.8	15.5	7.5	31.2			
	2012	32.8	46.5	16.4	16.4	19.8			
	2011	-							
	2010	62.7	48.7		51.3				
Capel	2014	-							
	2012	38.0	43.8	6.2	50.0				
	2011	-							
	2010	-							
Culverden	2014	36.5	47.2	10.4	12.8	18.6	10.9		
	2012	29.0	47.0	13.4	11.5	14.5	13.6		
	2011	42.4	52.2	13.6	15.0	8.1	11.1		
	2010	65.9	52.1		32.9	5.3	8.4	1.2	
Frittenden & Sissinghurst	2014	-							
	2012	-							
	2011	55.0	44.8					55.2	
	2010	-							
Goudhurst & Lamberhurst	2014	-							
	2012	30.0	70.9	20.5				8.6	
	2011	51.3	67.4	13.4	10.8			8.3	
	2010	-							
Hawkhurst & Sandhurst	2014	21.9	51.2	7.1	4.8	29.2	7.6		
	2012	29.6	53.3	11.0	16.1	19.6			
	2011	46.7	55.2	12.7	32.2				
	2010	70.5	63.4	8.2	28.4				
Paddock Wood East	2014	40.6	44.3	11.3	7.3	37.1			
	2012	-							
	2011	40.4	49.8	21.8	28.4				
	2010	67.5	47.4	16.5	24.0			12.2	
Paddock Wood West	2014	38.4	43.6	19.3	6.3	30.9			
	2012	-							
	2011	42.9	56.7	24.1				19.1	
	2010	66.5	58.1	14.5	27.4				
Pantiles & St Mark's	2014	40.0	55.6	14.5	13.9	15.9			
	2012	30.5	66.5	21.2		12.3			
	2011	47.2	69.3	15.2		5.7		9.8	
	2010	71.5	59.3	7.9	32.8				
Park	2014	39.5	49.4	15.8	12.6	22.2			
	2012	33.0	47.6	21.1	18.3	13.0			
	2011	46.3	56.2	16.5	18.5	8.9			
	2010	72.3	56.0		36.4	7.6			

How Tunbridge Wells' wards voted - continued

	Date	%Poll	Con	Lab	LD	UKIP	Green	Ind	Oth
Pembury	2014	47.4	40.8	6.2	4.4	27.3		21.3	
	2012	39.8	25.2	7.6	12.7	20.5		34.0	
	2011	48.5	56.1	9.5	34.4				
	2010	69.9	59.4		40.6				
Rusthall	2014	-							
	2012	38.2	35.1	19.0	7.4	38.5			
	2011	49.2	32.3		31.1	36.6			
	2010	-							
St James'	2014	34.3	17.3	12.9	52.6	17.2			
	2012	32.0	16.7	12.2	62.0	9.0			
	2011	-							
	2010	64.6	35.1		64.9				
St John's	2014	39.1	35.1	9.2	31.9	15.2	8.6		
	2012	31.5	41.2	15.2	34.5	9.2			
	2011	44.2	46.8		44.7	8.5			
	2010	70.0	45.3		47.1		7.6		
Sherwood	2014	37.2	46.9	14.4	5.4	33.4			
	2012	29.5	42.5	18.7	8.8	30.1			
	2011	35.5	47.8	20.0	13.8	11.3			7.1
	2010	58.3	48.0	16.2	26.3	9.4			
Southborough & High Brooms	2014	35.2	31.6	32.2	10.2	26.0			
	2012	28.8	39.7	41.4	6.3	12.7			
	2011	37.9	40.9	48.6		10.5			
	2010	63.7	46.2	42.0		11.8			
Southborough North	2014	44.0	55.5	16.4	12.7	15.4			
	2012	-							
	2011	50.9	52.4	13.9	25.0	8.8			
	2010	71.8	59.0		41.0				
Speldhurst & Bidborough	2014	44.3	61.2	9.7	9.8	19.3			
	2012	34.7	62.9	13.2	10.2	13.7			
	2011	53.3	67.3		21.6	11.1			
	2010	74.8	66.0		26.8	7.2			

# WATFORD

Liberal Democrat directly elected Mayor - no change  
 Liberal Democrat majority - no change



28 seats	Conservative			Labour			Liberal Democrat			UKIP			Others			% Poll
	Year	Total	%	Year	Total	%	Year	Total	%	Year	Total	%	Year	Total	%	
2014																
2012																
2011																
2010																
2008																
2007																
2006																
2004																
2003																
2002																
2000																
1999																
1998																
1996																

# Results

## Callowland

Watford

**Lab gain 2**  
swing incalculable




			2010	2012	Change	2010	2012	Change
<b>Bashir, Sohail</b>	<b>Lab</b>	<b>653</b>	<b>34.7</b>	<b>+ 9.3</b>	<b>+ 6.6</b>			
<b>Williams, Seamus</b>	<b>Lab</b>	<b>511</b>	<b>27.2</b>	<b>+ 1.8</b>	<b>- 0.9</b>			
Wharton, Dennis	LD	459	24.4	- 1.1	+16.2			
Murray, Su	Green	424	22.6	- 5.0	-31.1			
Ahmed, Zaheer	LD	411	21.9	- 3.6	+13.7			
Dowdle, John	Green	364	19.4	- 8.2	-34.3			
Green, Ian F.J.	UKIP	288	15.3					
Punter, Sally	Con	183	9.7	- 11.8	- 0.3			
Kerswill, Len	Con	178	9.5	- 12.0	- 0.5			

## Central

Watford

No change  
1.7% Lab to LD



			2010	2012	Change	2010	2012	Change
<b>Bolton, Stephen</b>	<b>LD</b>	<b>813</b>	<b>39.5</b>	<b>+ 2.7</b>	<b>- 8.1</b>			
Haley, Avril J.	Lab	698	33.9	- 0.7	+ 2.9			
Norwood, Joanne	Con	252	12.3	- 9.9	+ 1.5			
Price, Renie	UKIP	243	11.8		+ 7.4			
O'Connor, Mark	TUSC	50	2.4					

## Holywell

Watford

No change  
swing incalculable




			2010	2012	Change	2010	2012	Change
<b>*Connal, Jackie</b>	<b>Lab</b>	<b>1,164</b>	<b>58.3</b>	<b>+15.0</b>	<b>- 4.6</b>			
Penn, Caroline J.	UKIP	346	17.3					
Jeffree, Simonie R.	LD	231	11.6	- 23.1	- 7.4			
Sander, Anne	Con	221	11.1	- 7.4	- 0.9			
Attepuram, Sajith	TUSC	33	1.7					

## Leggatts

Watford

**Lab gain**  
14.5% Con to Lab




			2010	2012	Change	2010	2012	Change
<b>Mauthoor, Bilqees</b>	<b>Lab</b>	<b>855</b>	<b>39.2</b>	<b>+10.7</b>	<b>- 5.9</b>			
Amin, Bobby	LD	433	19.8	- 7.0	- 11.0			
Browne, Logan L.	UKIP	420	19.2					
Punter, Neil J.	Con	289	13.2	- 18.3	+ 2.9			
Wiesner, Alison	Green	151	6.9	- 6.3	- 6.9			
Balasingam, Thineshkumar	TUSC	35	1.6					

## Meriden

Watford

No change  
swing incalculable




			2010	2012	Change	2010	2012	Change
<b>*Hastrick, Karen M.</b>	<b>LD</b>	<b>826</b>	<b>39.4</b>	<b>+ 5.6</b>	<b>- 3.6</b>			
Lincoln, Nicholas R.	UKIP	532	25.4		+13.1			
Ewudo, Favour	Lab	452	21.5	- 6.8	- 6.2			
Whitman, Mark E.	Con	288	13.7	- 19.3	+ 1.5			

## Nascot

Watford

No change  
5.6% Con to LD




			2010	2012	Change	2010	2012	Change
<b>*Watkin, Mark A.</b>	<b>LD</b>	<b>1,260</b>	<b>47.4</b>	<b>- 3.9</b>	<b>- 4.6</b>			
Khawaja, Camilla Z.	Con	647	24.3	- 15.0	- 16.2			
Penn, David	UKIP	315	11.9					
Kerry, Daniel J.	Lab	272	10.2	- 2.2	+ 0.8			
Ivins, Sally R.	Green	164	6.2	+ 1.4	- 1.1			

## Oxhey

Watford

No change  
2.4% Lab to LD



			2010	2012	Change	2010	2012	Change
<b>*Sharpe, Iain S.</b>	<b>LD</b>	<b>1,236</b>	<b>58.8</b>	<b>+ 5.2</b>	<b>- 4.4</b>			
Sleeman, Sue	Lab	289	13.8	+ 0.4	- 0.8			
Mortimer, Penelope A.	Con	276	13.1	- 16.0	- 4.9			
Burrows, Joyce	UKIP	268	12.8					
Belsham-Wray, Sharon D.	TUSC	32	1.5					

## Park

Watford

**Con gain**  
3.6% Con to LD




			2010	2012	Change	2010	2012	Change
<b>Mehta, Binita</b>	<b>Con</b>	<b>939</b>	<b>31.5</b>	<b>- 14.2</b>	<b>- 3.8</b>			
Rindl, Anne	LD	906	30.4	- 7.0	- 17.3			
Meerabux, Malcolm A.	Ind	518	17.4					
Blogg, Peter	UKIP	258	8.6		+ 5.2			
Connal, David C.	Lab	247	8.3	- 5.0	- 1.3			
Nixon, Dorothy	Green	117	3.9	+ 0.3	- 0.1			

## Stanborough

Watford

No change  
swing incalculable



			2010	2012	Change	2010	2012	Change
<b>*Crout, Keith M.</b>	<b>LD</b>	<b>898</b>	<b>47.6</b>	<b>+ 0.2</b>	<b>- 11.0</b>			
Barefoot, Penny	UKIP	400	21.2					
Hawes, Christopher J.	Con	305	16.2	- 13.9	- 0.9			
Obasogie, Benson	Lab	249	13.2	- 4.9	- 5.9			
McShane, John	TUSC	33	1.8					

## Tudor Watford

No change  
swing incalculable



+/- 2010 +/- 2012

<b>Johnson, Stephen E.</b>	<b>LD</b>	<b>730</b>	<b>38.1</b>	<b>- 1.5</b>	<b>- 10.5</b>
Channing, Dan	UKIP	397	20.7		
Ivory, Diana M.	Lab	348	18.2	- 1.9	- 4.1
Norwood, Amanda	Con	348	18.2	- 17.5	- 3.9
Wiesner, Martin	Green	94	4.9	+ 0.2	- 2.0

## Vicarage Watford

No change  
16.4% LD to Lab



+/- 2010 +/- 2012

<b>*Dhindsa, Jagtar S.</b>	<b>Lab</b>	<b>1,403</b>	<b>62.5</b>	<b>+17.0</b>	<b>+ 3.1</b>
Fahmy, Joe	LD	346	15.4	- 15.8	- 9.5
Carter, Robert G.	UKIP	234	10.4		
Ealey, Dave	Con	207	9.2	- 8.5	- 0.5
O'Connor, James	TUSC	56	2.5		

## Woodside Watford

No change  
swing incalculable



+/- 2010 +/- 2012

<b>*Collett, Karen A.</b>	<b>LD</b>	<b>725</b>	<b>40.1</b>	<b>- 3.6</b>	<b>- 4.5</b>
Cox, Andrew	UKIP	441	24.4		
Rogers, Tony	Con	348	19.3	- 10.6	- 12.2
Palmer, Steven	Lab	292	16.2	- 6.0	- 0.7

# How Watford's wards voted

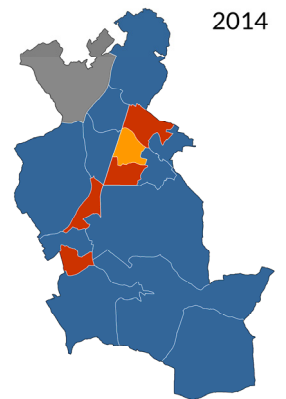
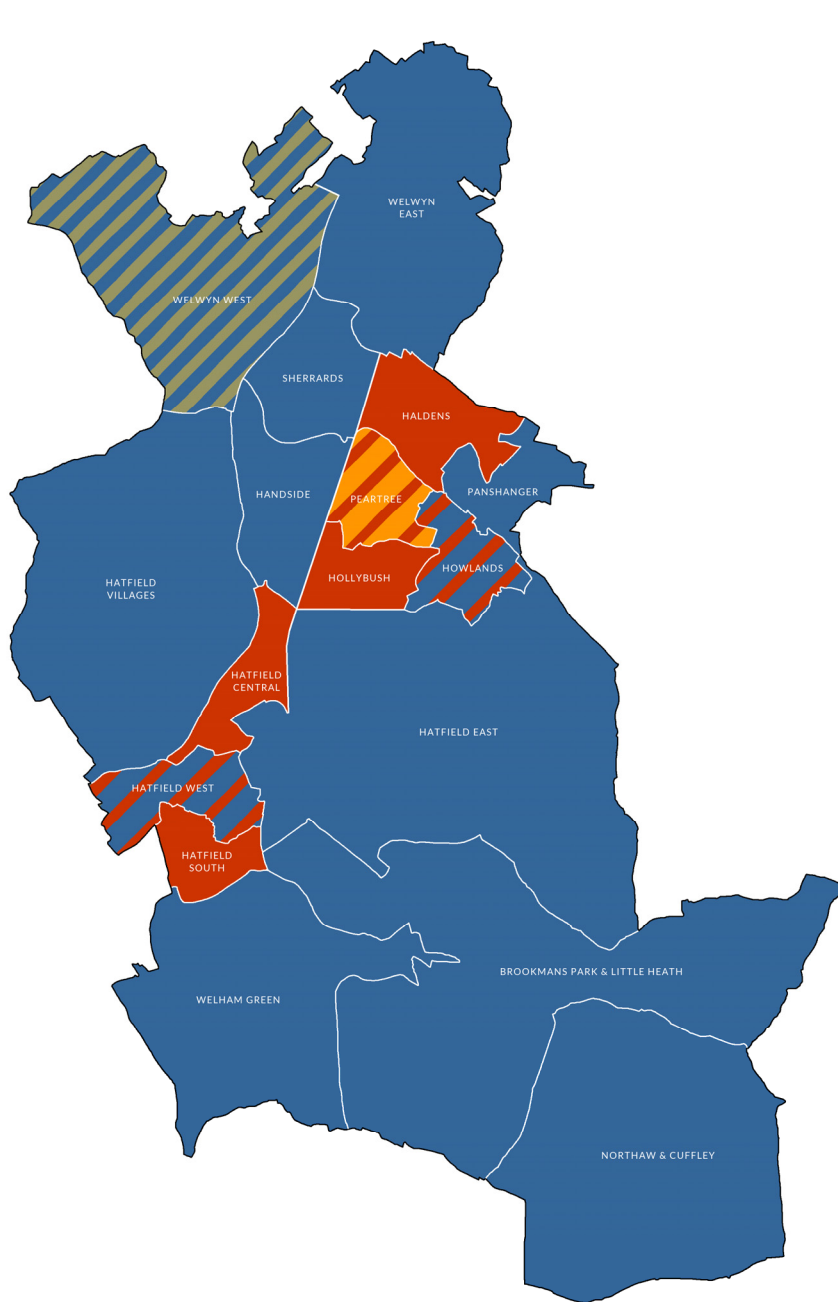
	Date	%Poll	Con	Lab	LD	UKIP	Green	Ind	Oth
Callowland	2014	36.4	9.6	31.0	23.2	15.3	21.0		
	2012	26.5	10.0	28.1	8.2		53.7		
	2011	35.0	12.1	22.5	6.8		58.6		
	2010	61.0	21.5	25.4	25.5		27.6		
Central	2014	30.9	12.3	33.9	39.5	11.8			2.4
	2012	27.2	10.8	31.0	47.6	4.4	6.2		
	2011	34.9	13.0	36.1	42.1	3.3	5.5		
	2010	54.3	22.2	34.6	36.8		6.4		
Holywell	2014	30.8	11.1	58.3	17.3				1.7
	2012	26.2	10.2	62.9	19.0		7.9		
	2011	35.0	11.7	68.4	15.9		4.0		
	2010	54.8	18.5	43.3	34.7		3.5		
Leggatts	2014	36.8	13.2	39.2	19.8	19.2	6.9		1.6
	2012	31.8	10.3	45.1	30.8		13.8		
	2011	41.8	30.1	35.3	19.8		14.8		
	2010	64.3	31.5	28.5	26.8		13.2		
Meriden	2014	34.5	13.7	21.5	39.4	25.4			
	2012	27.5	12.2	27.7	43.0	12.3	4.7		
	2011	36.1	22.9	28.5	43.6		4.9		
	2010	63.3	33.0	28.3	33.8		4.8		
Nascot	2014	40.5	24.3	10.2	47.4	11.9	6.2		
	2012	37.7	40.5	9.4	42.8		7.3		
	2011	48.0	36.3	11.7	45.6		6.4		
	2010	72.2	39.3	12.4	43.5		4.8		
Oxhey	2014	39.8	13.1	13.8	58.8	12.8			1.5
	2012	32.0	18.0	14.6	63.2		4.3		
	2011	42.3	22.7	16.3	55.2		5.9		
	2010	69.1	29.1	13.4	53.6		3.9		
Park	2014	49.5	31.5	8.3	30.4	8.6	3.9	17.4	
	2012	40.5	35.3	9.6	47.7	3.4	4.0		
	2011	50.5	38.7	11.0	43.4	2.5	4.4		
	2010	74.8	45.7	13.3	37.4		3.6		
Stanborough	2014	34.3	16.2	13.2	47.6	21.2			1.8
	2012	28.0	17.1	19.1	58.6		5.2		
	2011	39.2	25.1	17.1	52.7		5.1		
	2010	67.0	30.1	18.1	47.4		4.4		
Tudor	2014	40.1	19.2	13.6	40.2	21.8	5.2		
	2012	30.7	22.1	22.3	48.6		6.9		
	2011	44.5	23.0	21.9	41.7	7.3	6.1		
	2010	72.1	35.7	20.1	39.6		4.7		
Vicarage	2014	38.3	9.2	62.5	15.4	10.4			2.5
	2012	30.0	9.7	59.4	24.9		6.0		
	2011	44.8	9.2	50.1	27.5		5.1	8.1	
	2010	64.7	17.7	45.5	31.2		5.5		
Woodside	2014	32.6	19.3	16.2	40.1	24.4			
	2012	27.8	31.1	16.9	44.6		7.3		
	2011	34.0	29.0	23.5	40.8		6.7		
	2010	63.5	29.9	22.2	43.7		4.2		



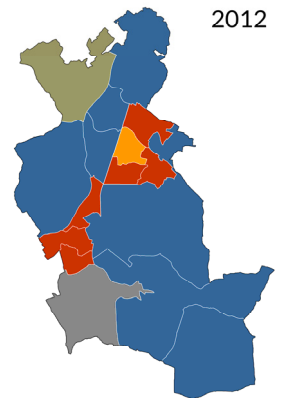
# WELWYN HATFIELD

Conservative majority - no change

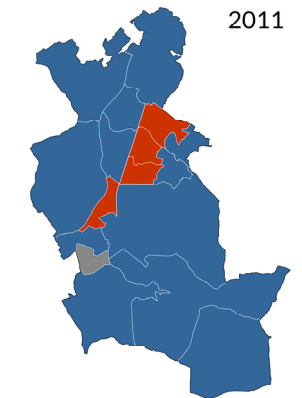
14	12	11	10	08	07	06	04	03	02	00	99	98	96	95	94	92	91	90	88	87	86	84	83	82	80	79	78	76	73
----	----	----	----	----	----	----	----	----	----	----	----	----	----	----	----	----	----	----	----	----	----	----	----	----	----	----	----	----	----



2014



2012



2011

28 seats	Conservative			Labour			Liberal Democrat			UKIP			Others			% Poll
	Year	Total	%	Year	Total	%	Year	Total	%	Year	Total	%	Year	Total	%	
2014																
2012																
2011																
2010																
2008																
2007																
2006																
2004																
2003																
2002																
2000																
1999																
1998																
1996																

# Results

## Brookmans Park & Little Heath

Welwyn Hatfield

No change  
swing incalculable



				+/- 2010		+/- 2012	
<b>*Dean, John W.</b>	<b>Con</b>	<b>1,179</b>	<b>61.3</b>	<b>- 16.0</b>	<b>- 10.1</b>		
Braithwaite, William R.	UKIP	400	20.8		+11.9		
Jeal, Joshua R.	Lab	188	9.8	+ 2.7	+ 0.8		
Bain, Nigel A. v S.	LD	155	8.1	- 7.5	+ 2.1		

## Hatfield South

Welwyn Hatfield

No change  
swing incalculable



				+/- 2010		+/- 2012	
<b>Fitzpatrick, John C.</b>	<b>Lab</b>	<b>414</b>	<b>40.6</b>	<b>+ 0.6</b>	<b>- 19.7</b>		
Colwell, Hazel L.	UKIP	232	22.7				
Bowron, Frank R.	Con	223	21.9	- 15.6	- 4.0		
Archer, Simon J.	LD	151	14.8	- 7.7	+ 6.6		

## Haldens

Welwyn Hatfield

**Lab gain**  
13.7% Con to Lab

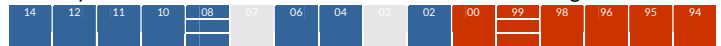


				+/- 2010		+/- 2012	
<b>Chander, Simon D.</b>	<b>Lab</b>	<b>589</b>	<b>33.0</b>	<b>+ 8.2</b>	<b>- 16.9</b>		
Bower, Harry	Con	497	27.8	- 19.1	- 7.2		
Southgate, James E.	UKIP	446	25.0				
Groom, Susan	Green	149	8.3	+ 2.9	- 1.2		
Ward, Sandra	LD	105	5.9	- 17.0	+ 0.3		

## Hatfield Villages

Welwyn Hatfield

No change  
swing incalculable

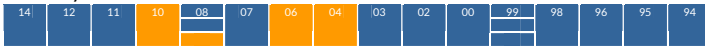


				+/- 2010		+/- 2012	
<b>*Morgan, Howard</b>	<b>Con</b>	<b>477</b>	<b>38.6</b>	<b>- 21.1</b>	<b>- 10.4</b>		
Shah, Pankit	Lab	374	30.3	+ 1.5	+ 2.9		
Owens, Neil R.	UKIP	232	18.8				
Borgars, Alan E.	Green	76	6.2		- 3.6		
Rohale, Ayesha	LD	76	6.2	- 5.2	- 7.6		

## Handside

Welwyn Hatfield

**Con gain**  
1.6% LD to Con




				+/- 2010		+/- 2012	
<b>Dowler, Graham E.</b>	<b>Con</b>	<b>1,029</b>	<b>37.2</b>	<b>- 7.3</b>	<b>- 11.2</b>		
*Skottowe, Tony	LD	952	34.4	- 10.4	- 5.6		
Atkinson, Nick	Lab	330	11.9	+ 1.3	- 3.3		
Holdsworth, Tom	UKIP	294	10.6				
Nendick, Ian N.C.	Green	159	5.8		- 1.7		

## Hatfield West

Welwyn Hatfield

No change  
6.6% Con to Lab



				+/- 2010		+/- 2012	
<b>*Juggins, Caron A.</b>	<b>Con</b>	<b>680</b>	<b>34.8</b>	<b>- 12.8</b>	<b>- 5.1</b>		
Broach, James R.A.	Lab	593	30.3	+ 0.4	- 11.2		
Gadhvi, Shivani	UKIP	425	21.7				
Archer, Sheila J.	LD	224	11.5	- 11.0	+ 3.3		
Spence, Christopher K.	TUSC	33	1.7				

## Hatfield Central

Welwyn Hatfield

**Lab gain**  
swing incalculable



				+/- 2010		+/- 2012	
<b>Hayes, Glyn C.</b>	<b>Lab</b>	<b>566</b>	<b>37.2</b>	<b>+ 1.9</b>	<b>- 15.6</b>		
Koczen, Artur D.	UKIP	456	30.0				
*Olawoyin, Bukky	Con	342	22.5	- 13.6	- 9.1		
Edwards, Adam	LD	131	8.6	- 20.0	+ 0.6		
James, David H.	TUSC	25	1.6				

## Hollybush

Welwyn Hatfield

**Lab gain**  
7.6% Con to Lab



				+/- 2010		+/- 2012	
<b>Thorpe, Astrid C.</b>	<b>Lab</b>	<b>614</b>	<b>35.2</b>	<b>+ 1.8</b>	<b>- 18.3</b>		
Pace, Nick	Con	589	33.8	- 13.4	- 0.8		
Colwell, Richard A.	UKIP	389	22.3				
Raw, Cecile M.	Green	84	4.8		- 1.0		
Basch, Konrad	LD	67	3.8	- 15.6	- 2.3		

## Hatfield East

Welwyn Hatfield

No change  
3.7% Con to Lab




				+/- 2010		+/- 2012	
<b>*Kingsbury, Tony</b>	<b>Con</b>	<b>785</b>	<b>54.2</b>	<b>+ 1.6</b>	<b>+ 7.0</b>		
Irving, Rhiannon	Lab	463	32.0	+ 9.0	+ 1.1		
Meyland-Smith, Lis	LD	160	11.0	- 13.3	+ 1.6		
Jenkins, Roy	TUSC	41	2.8		- 0.8		

## Howlands

Welwyn Hatfield

No change  
swing incalculable



				+/- 2010		+/- 2012	
<b>Tunstall, Stan</b>	<b>Con</b>	<b>563</b>	<b>31.5</b>	<b>- 4.7</b>	<b>- 2.1</b>		
<b>Yeowell, Annalisa D.</b>	<b>Con</b>	<b>547</b>	<b>30.6</b>	<b>- 5.6</b>	<b>- 3.0</b>		
Milliken, Dean J.	Lab	534	29.9	+ 4.8	- 5.6		
Holloway, Max P.	Lab	526	29.4	+ 4.3	- 6.1		
McBride, Christopher D.	UKIP	512	28.7				
Skottowe, Valerie G.	LD	111	6.2	- 16.8	+ 1.1		
Bransom, Cameron F.	TUSC	78	4.4				

## Northaw & Cuffley

Broxbourne

No change  
swing incalculable



Pre-2008 ward: Northaw

+/- 2010 +/- 2012

<b>*Nicholls, John M.</b>	<b>Con</b>	<b>1,128</b>	<b>51.3</b>	<b>-21.1</b>	<b>-24.7</b>
<b>Michaelides, George</b>	<b>Con</b>	<b>934</b>	<b>42.5</b>	<b>-29.9</b>	<b>-33.5</b>
Vickers, Christopher R.J.	UKIP	598	27.2		
Edwards, Brian E.	Green	267	12.2	+ 2.8	
Alder, Mike	Lab	174	7.9	- 2.0	
Johnson, Liz	LD	127	5.8	- 14.2	+ 1.1

## Welwyn East

Welwyn Hatfield

No change  
swing incalculable



Pre-2008 ward: Welwyn North


+/- 2010 +/- 2012

<b>*Markiewicz, Steven</b>	<b>Con</b>	<b>1,217</b>	<b>57.5</b>	<b>-10.2</b>	<b>-11.2</b>
Stevens, Arthur F.	UKIP	441	20.8		
Blanch, John O.	Lab	260	12.3	+ 2.6	- 4.5
Berrington, William N.H.	Green	199	9.4	+ 5.1	+ 2.4

## Panshanger

Welwyn Hatfield

No change  
swing incalculable



+/- 2010 +/- 2012

<b>*Trigg, Roger</b>	<b>Con</b>	<b>760</b>	<b>44.4</b>	<b>-7.0</b>	<b>-10.7</b>
Daley, Laura K.	UKIP	420	24.6		
Chigwangwa, Joshua M.	Lab	328	19.2	+ 0.8	- 8.8
Knight, Mark J.	Green	105	6.1	+ 2.5	- 5.0
Arch, Jonathan R.S.	LD	97	5.7	- 20.9	- 0.1

## Peartree

Welwyn Hatfield

No change  
9.4% Con to LD




+/- 2010 +/- 2012

<b>Siewniak, Michal</b>	<b>LD</b>	<b>488</b>	<b>29.5</b>	<b>-5.4</b>	<b>-7.2</b>
Jones, John M.	Lab	439	26.5	- 8.4	- 9.8
Baker, Alex	UKIP	388	23.4		
*Cox, Dom	Con	246	14.9	- 24.1	- 3.8
Lotz, louise	Green	95	5.7		- 2.6

## Sherrards

Welwyn Hatfield

No change  
3.7% Con to Lab




+/- 2010 +/- 2012

<b>*Beckerman, Jon</b>	<b>Con</b>	<b>844</b>	<b>42.6</b>	<b>-8.9</b>	<b>-5.4</b>
Reid, Roisin A.	Lab	435	21.9	- 1.5	- 11.1
Cheetham, James L.	UKIP	399	20.1		
Dowlen, Berenice C.M.	Green	184	9.3	+ 2.9	- 2.2
Basch, Jonquil	LD	121	6.1	- 12.5	- 1.5

## Welham Green

Welwyn Hatfield

No change  
21.3% Con to LD



+/- 2010 +/- 2011

<b>*Pieri, Keith J.</b>	<b>Con</b>	<b>441</b>	<b>36.8</b>	<b>-28.3</b>	<b>-24.8</b>
Zukowskyj, Paul M.	LD	409	34.2	+14.3	+25.6
Venables, Karl	UKIP	235	19.6		
Bell, Diana L.	Lab	112	9.4	- 5.6	- 13.7

Pre-2008 ward: Welham Green & Redhill

# How Welwyn Hatfield's wards voted

	Date	%Poll	Con	Lab	LD	UKIP	Green	Ind	Oth
Brookmans Park & Little Heath	2014	40.5	61.3	9.8	8.1	20.8			
	2012	36.5	71.4	9.0	6.0	8.9	4.6		
	2011	50.9	74.9	12.5	12.6				
	2010	76.7	77.3	7.1	15.6				
Haldens	2014	36.2	27.8	33.0	5.9	25.0	8.3		
	2012	29.9	35.0	49.9	5.6		9.5		
	2011	42.4	38.7	44.1	9.1		8.2		
	2010	67.0	46.9	24.8	22.9		5.4		
Handside	2014	50.5	37.2	11.9	34.4	10.6	5.8		
	2012	43.6	48.4	15.2	28.8		7.5		
	2011	58.7	51.9	16.7	31.4				
	2010	77.6	44.5	10.6	44.8				
Hatfield Central	2014	29.3	22.5	37.2	8.6	30.0			1.6
	2012	24.9	31.6	52.8	8.0		7.6		
	2011	32.0	34.5	50.9	14.6				
	2010	56.3	36.1	35.3	28.6				
Hatfield East	2014	35.5	43.0	25.4	8.8	20.6			2.2
	2012	29.0	47.2	30.9	9.4		8.8		3.6
	2011	41.1	52.5	33.6	13.8				
	2010	64.7	52.6	23.0	24.3				
Hatfield South	2014	27.3	21.9	40.6	14.8	22.7			
	2012	22.7	25.9	60.3	8.2		5.6		
	2011	-							
	2010	55.1	37.5	40.0	22.5				
Hatfield Villages	2014	27.9	38.6	30.3	6.2	18.8	6.2		
	2012	21.4	49.0	27.4	13.8		9.8		
	2011	30.4	59.7	28.8	11.4				
	2010	61.7	54.3	18.7	27.0				
Hatfield West	2014	30.0	34.8	30.3	11.5	21.7			1.7
	2012	25.7	39.9	41.5	8.2		10.5		
	2011	36.8	49.1	40.8	10.1				
	2010	58.2	47.6	29.9	22.5				
Hollybush	2014	32.2	33.8	35.2	3.8	22.3	4.8		
	2012	24.0	34.6	53.5	6.1		5.8		
	2011	35.6	36.8	52.8	10.4				
	2010	62.5	47.2	33.4	19.4				
Howlands	2014	36.0	31.1	29.7	6.2	28.7			4.4
	2012	30.0	33.6	35.6	5.1		25.8		
	2011	40.3	37.6	34.3	6.4		21.7		
	2010	68.2	36.2	25.1	23.0		15.7		
Northaw & Cuffley	2014	40.5	46.9	7.9	5.8	27.2	12.2		
	2012	31.2	76.0	9.9	4.7		9.4		
	2011	47.7	81.1	11.4	7.5				
	2010	73.7	51.2		14.1				5.4
Panshanger	2014	33.6	44.4	19.2	5.7	24.6	6.1		
	2012	25.7	55.1	28.0	5.8		11.1		
	2011	39.4	54.0	31.2	7.5		7.3		
	2010	67.9	51.4	18.4	26.6		3.6		

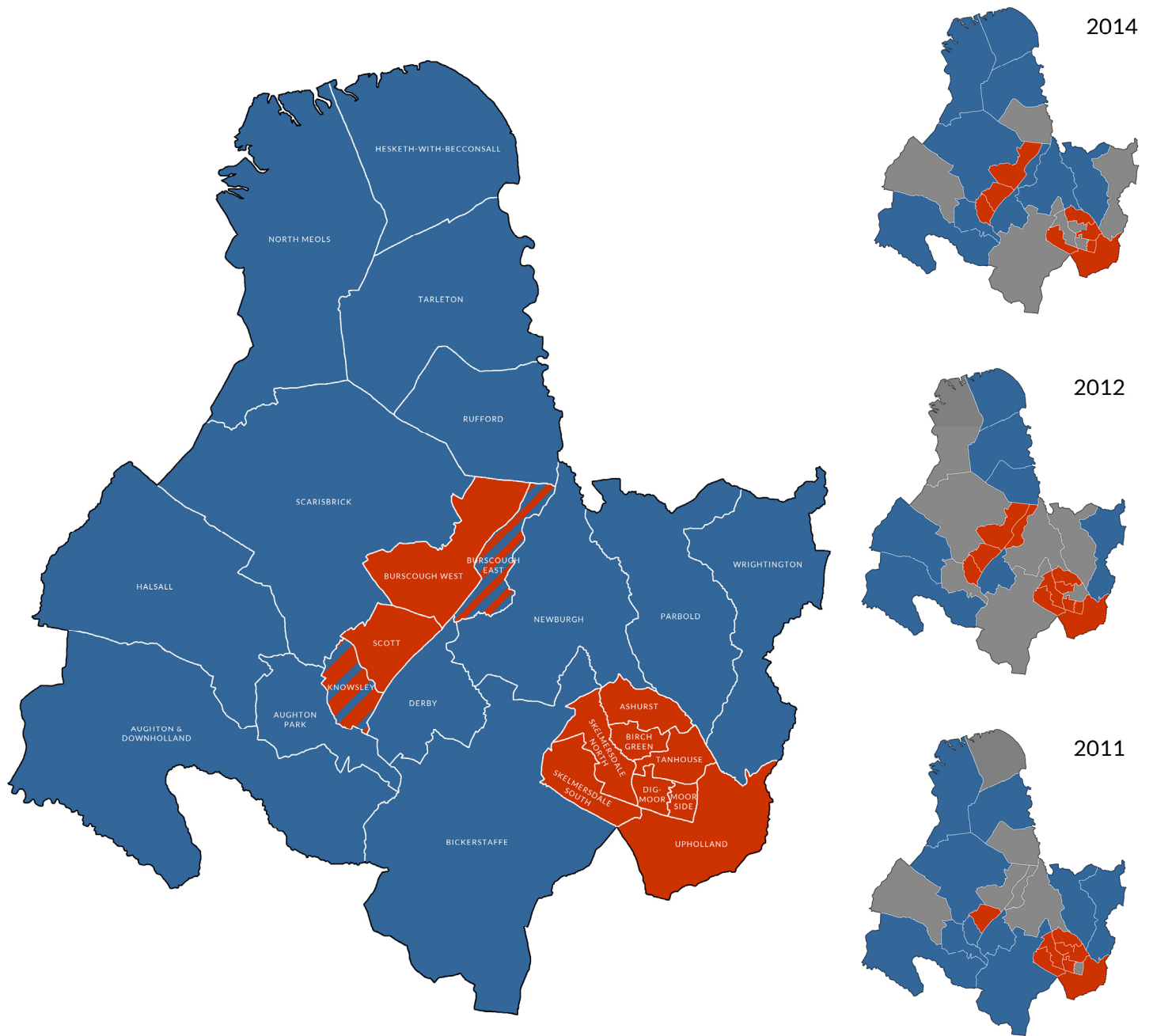
How Welwyn Hatfield's wards voted - continued

	Date	%Poll	Con	Lab	LD	UKIP	Green	Ind	Oth
Peartree	2014	29.2	14.9	26.5	29.5	23.4	5.7		
	2012	24.2	18.7	36.3	36.7		8.3		
	2011	32.2	28.6	42.5	28.8				
	2010	58.1	39.0	26.1	34.9				
Sherrards	2014	43.8	42.6	21.9	6.1	20.1	9.3		
	2012	39.1	48.0	33.0	7.6		11.5		
	2011	52.8	51.3	30.8	8.8		9.1		
	2010	75.0	51.5	23.4	18.6		6.4		
Welham Green	2014	40.3	36.8	9.4	34.2	19.6			
	2012	-							
	2011	43.9	61.6	23.1	8.6			6.7	
	2010	68.7	65.1	15.0	19.9				
Welwyn East	2014	42.9	57.5	12.3		20.8	9.4		
	2012	34.7	68.7	16.8	7.6		7.0		
	2011	51.9	71.5	15.7	12.8				
	2010	77.4	67.7	9.7	18.3		4.3		
Welwyn West	2014	-							
	2012	38.2	40.6	9.5			5.4	44.5	
	2011	48.1	69.5	18.0	12.5				
	2010	-							

# WEST LANCASHIRE

Conservatives retain control on mayor's casting vote

14	12	11	10	08	07	06	04	03	02	00	99	98	96	95	94	92	91	90	88	87	86	84	83	82	80	79	78	76	73
----	----	----	----	----	----	----	----	----	----	----	----	----	----	----	----	----	----	----	----	----	----	----	----	----	----	----	----	----	----



28 seats	Conservative			Labour			Liberal Democrat			UKIP			Others			% Poll
	Year	Total	%	Year	Total	%	Year	Total	%	Year	Total	%	Year	Total	%	
2014																
2012																
2011																
2010																
2008																
2007																
2006																
2004																
2003																
2002																
2000																
1999																
1998																
1996																

# Results

## Ashurst West Lancashire

No change  
swing incalculable



				+/- 2010		+/- 2012	
<b>*Gagen, Yvonne</b>	<b>Lab</b>	<b>945</b>	<b>63.5</b>	<b>- 6.0</b>	<b>- 13.7</b>		
Celis, John	UKIP	400	26.9				
Kay, Amanda J.	Con	143	9.6	- 9.3	- 3.0		

## Aughton & Downholland West Lancashire

No change  
2.0% Con to Lab



				+/- 2010		+/- 2012	
<b>*O'Toole, David</b>	<b>Con</b>	<b>761</b>	<b>42.7</b>	<b>- 15.0</b>	<b>- 17.1</b>		
Hennessy, Paul	Lab	557	31.3	- 11.0	- 8.9		
Bevan, Jim	UKIP	464	26.0				


## Aughton Park West Lancashire

No change  
swing incalculable



				+/- 2010		+/- 2012	
<b>Bailey, Sue</b>	<b>Con</b>	<b>478</b>	<b>40.1</b>	<b>- 17.6</b>	<b>- 29.6</b>		
Green, Tony	UKIP	365	30.6				
Gains, Charles W.	Lab	350	29.3	- 13.0	- 1.0		

## Bickerstaffe West Lancashire



No election in 2014

## Birch Green West Lancashire



No election in 2014

## Burscough East West Lancashire

No change  
swing incalculable



				+/- 2010		+/- 2012	
<b>*Melling, Ruth</b>	<b>Con</b>	<b>645</b>	<b>45.8</b>	<b>- 7.3</b>	<b>+ 9.7</b>		
Patterson, Jennifer	Lab	502	35.7	- 11.2	- 6.5		
Stewart, John S.S.	UKIP	261	18.5				

## Burscough West West Lancashire


No change  
10.3% Con to Lab



				+/- 2010		+/- 2012	
<b>*Davis, John S.</b>	<b>Lab</b>	<b>794</b>	<b>50.4</b>	<b>- 0.4</b>	<b>- 17.4</b>		
Grice, Jason	Con	445	28.2	- 21.0	- 4.0		
McIntosh, Chris	UKIP	337	21.4				

## Derby West Lancashire

No change  
4.2% Lab to Con



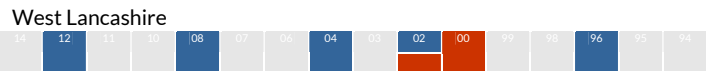
				+/- 2010		+/- 2012	
<b>*Greenall, Paul V.</b>	<b>Con</b>	<b>832</b>	<b>50.1</b>	<b>+ 4.1</b>	<b>- 1.6</b>		
Cotterill, Paul	Lab	585	35.2	- 4.2	+ 1.6		
Doyle, Heather	Green	245	14.7	0.0	+ 5.5		

## Digmoor West Lancashire



No election in 2014

## Halsall West Lancashire



No election in 2014

## Hesketh-with-Becconsall South Ribble


No change  
1.1% Con to Lab



				+/- 2010		+/- 2012	
<b>*Ashcroft, Christopher I.</b>	<b>Con</b>	<b>743</b>	<b>67.5</b>	<b>- 1.1</b>	<b>+ 3.0</b>		
Hodson, Sally J.	Lab	358	32.5	+ 1.1	- 3.0		

## Knowsley West Lancashire

**Lab gain**  
4.0% Con to Lab



				+/- 2010		+/- 2012	
<b>Dowling, Gareth</b>	<b>Lab</b>	<b>913</b>	<b>45.2</b>	<b>+ 3.1</b>	<b>- 6.1</b>		
McCarthy, Edward J.	Con	885	43.8	- 4.8	+ 4.1		
Watt, John W.H.	Green	224	11.1	+ 1.8	+ 2.1		

## Moorside West Lancashire

No change  
7.1% Con to Lab



				+/- 2010		+/- 2012	
<b>Devine, Terence J.</b>	<b>Lab</b>	<b>715</b>	<b>90.5</b>	<b>+ 7.1</b>	<b>+ 0.1</b>		
Shaw, Amanda	Con	75	9.5	- 7.1	- 0.1		

## Newburgh West Lancashire

No change  
1.1% Lab to Con



				+/- 2010		+/- 2012	
<b>*Pope, Eddie</b>	<b>Con</b>	<b>411</b>	<b>59.7</b>	<b>- 7.2</b>			
Citarella, Jacky	Lab	163	23.7	- 9.4			
Tyms, Ken	UKIP	114	16.6				

## North Meols

South Ribble

No change  
swing incalculable



+/- 2010 +/- 2011

<b>Barron, Malcolm R.</b>	<b>Con</b>	<b>439</b>	<b>40.6</b>	<b>- 24.5</b>	<b>- 14.4</b>
Wilson, Stuart	UKIP	364	33.7		
Draper, Joan E.	Lab	277	25.6	- 9.3	- 9.4

## Parbold

West Lancashire

No change  
0.7% Con to Lab



+/- 2010 +/- 2011

<b>Whittington, David</b>	<b>Con</b>	<b>696</b>	<b>53.9</b>	<b>- 9.2</b>	<b>- 14.0</b>
Gillard, Clare	Lab	376	29.1	- 7.8	- 3.0
Farley, Joseph	UKIP	156	12.1		
Hotchkiss, Julie	Green	64	5.0		

## Rufford

South Ribble

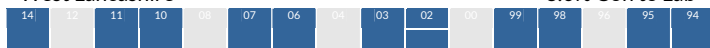


No election in 2014

## Scarisbrick

West Lancashire

No change  
3.0% Con to Lab



+/- 2010 +/- 2011

<b>Marshall, Jane</b>	<b>Con</b>	<b>758</b>	<b>66.3</b>	<b>- 3.0</b>	<b>- 0.5</b>
Sinton, Alison J.	Lab	385	33.7	+ 3.0	+ 0.5

## Scott

West Lancashire

No change  
2.4% Con to Lab



+/- 2010 +/- 2012

<b>*Delaney, Noel A.</b>	<b>Lab</b>	<b>894</b>	<b>51.4</b>	<b>+ 1.1</b>	<b>- 2.8</b>
Meadows, David J.	Con	551	31.7	- 3.7	+ 1.4
George, Maurice H.	Green	227	13.1	- 1.2	+ 4.8
Banks, Peter	LD	66	3.8		- 2.8

## Skelmersdale North

West Lancashire



No election in 2014

## Skelmersdale South

West Lancashire

No change  
swing incalculable



+/- 2010 +/- 2012

<b>*McKay, David I.</b>	<b>Lab</b>	<b>995</b>	<b>62.3</b>	<b>- 11.0</b>	<b>- 20.1</b>
Brennan, Mike	UKIP	388	24.3		
Trafford, James K.	Con	119	7.5	- 10.7	- 2.0
Lowe, Martin J.	Green	95	5.9	- 2.6	- 2.2

## Tanhouse

West Lancashire

No change  
swing incalculable




+/- 2010 +/- 2011

<b>*Pendleton, Robert A.</b>	<b>Lab</b>	<b>759</b>	<b>79.6</b>	<b>+ 3.0</b>	<b>+ 0.1</b>
Noone, Damon	UKIP	121	12.7		
Weingart, William J.	Con	74	7.8	- 15.6	- 12.3

## Tarleton

South Ribble

No change  
swing incalculable



+/- 2010 +/- 2012

<b>Mee, John</b>	<b>Con</b>	<b>1,054</b>	<b>57.0</b>	<b>- 10.9</b>	<b>- 16.3</b>
<b>Kay, James J.</b>	<b>Con</b>	<b>936</b>	<b>50.6</b>	<b>- 17.3</b>	<b>- 12.7</b>
Doran, Jim	Ind	567	30.7		
Higson, Julie	Lab	340	18.4	- 13.7	- 8.3
Waller, Mathew	Lab	234	12.7	- 19.4	- 14.0

## Up Holland

West Lancashire

No change  
swing incalculable



+/- 2010 +/- 2012

<b>*Moran, Ian M.</b>	<b>Lab</b>	<b>968</b>	<b>52.8</b>	<b>- 5.3</b>	<b>- 13.6</b>
Wilkinson, Colin D.	UKIP	453	24.7		
Gallgher, David	Con	412	22.5	- 19.4	- 13.1

## Wrightington

West Lancashire



No election in 2014



# How West Lancashire's wards voted

	Date	%Poll	Con	Lab	LD	UKIP	Green	Ind	Oth
Ashurst	2014	31.0	9.6	63.5		26.9			
	2012	28.1	12.6	77.2			10.2		
	2011	34.9	22.7	77.3					
	2010	63.1	18.9	69.5					11.6
Aughton & Downholland	2014	38.3	42.7	31.3		26.0			
	2012	34.0	59.8	40.2					
	2011	43.7	59.9	40.1					
	2010	72.5	57.7	42.3					
Aughton Park	2014	37.1	40.1	29.3		30.6			
	2012	-							
	2011	44.5	69.7	30.3					
	2010	70.6	68.7	42.3					
Bickerstaffe	2014	-							
	2012	-							
	2011	46.7	56.1	43.9					
	2010	-							
Birch Green	2014	-							
	2012	25.6	7.6	86.7			5.7		
	2011	29.6	11.7	88.3					
	2010	-							
Burscough East	2014	42.2	45.8	35.7		18.5			
	2012	33.9	36.1	42.0				21.9	
	2011	-							
	2010	68.5	53.1	46.9					
Burscough West	2014	40.4	28.2	50.4		21.4			
	2012	36.3	32.2	67.8					
	2011	-							
	2010	66.3	49.2	50.8					
Derby	2014	28.5	50.1	35.2			14.7		
	2012	31.1	51.7	33.6		5.3	9.4		
	2011	36.4	50.5	38.5			11.0		
	2010	58.2	46.0	39.4			14.7		
Digmoor	2014	-							
	2012	30.1	7.3	90.6	2.0				
	2011	33.7	10.4	85.2	4.4				
	2010	-							
Halsall	2014	-							
	2012	37.5	52.3	47.7					
	2011	-							
	2010	-							
Hesketh-with-Becconsall	2014	34.4	67.5	32.5					
	2012	27.2	64.5	35.5					
	2011	-							
	2010	62.7	68.6	31.4					
Knowsley	2014	44.2	43.8	45.2			11.1		
	2012	40.5	39.7	51.3			9.0		
	2011	45.4	48.3	41.1			10.5		
	2010	72.1	48.6	42.1			9.3		

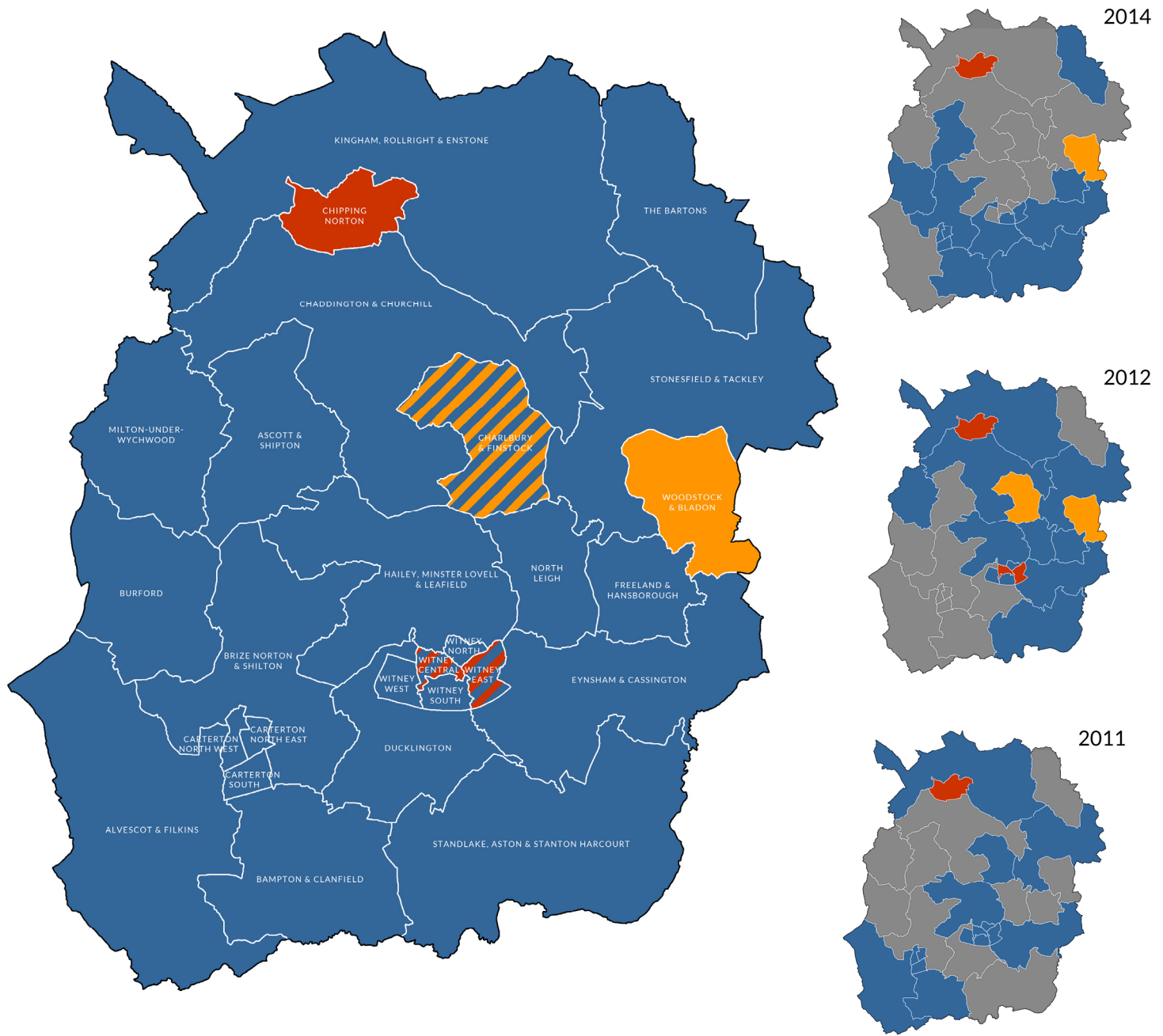
How West Lancashire's wards voted - continued

	Date	%Poll	Con	Lab	LD	UKIP	Green	Ind	Oth
Moorside	2014	28.4	9.5	90.5					
	2012	30.3	9.6	90.4					
	2011	-							
	2010	56.9	16.6	83.4					
Newburgh	2014	41.8	59.7	23.7		16.6			
	2012	-							
	2011	-							
	2010	78.0	66.9	33.1					
North Meols	2014	32.9	40.6	25.6		33.7			
	2012	-							
	2011	37.6	65.0	35.0					
	2010	57.7	65.1	34.9					
Parbold	2014	41.5	53.9	29.1		12.1	5.0		
	2012	-							
	2011	50.5	67.9	32.1					
	2010	76.9	63.1	36.9					
Rufford	2014	-							
	2012	43.9	45.2	15.1				39.8	
	2011	-							
	2010	-							
Scarisbrick	2014	37.4	66.3	33.7					
	2012	-							
	2011	43.8	66.8	33.2					
	2010	70.9	69.3	30.7					
Scott	2014	37.7	31.7	51.4	3.8		13.1		
	2012	37.5	30.3	54.2	6.6		8.9		
	2011								
	2010	67.3	35.4	50.3			14.3		
Skelmersdale North	2014	-							
	2012	34.8	10.3	89.7					
	2011	36.4	15.0	85.0					
	2010	-							
Skelmersdale South	2014	32.1	7.5	62.3		24.3	5.9		
	2012	28.4	9.5	82.4			8.1		
	2011	33.2	21.5	71.2			7.3		
	2010	61.8	18.2	73.3			8.5		
Tanhouse	2014	26.3	7.8	79.6		12.7			
	2012	-							
	2011	27.2	20.5	79.5					
	2010	55.2	23.4	76.6					
Tarleton	2014	37.6	53.8	15.5				30.7	
	2012	33.1	73.3	26.7					
	2011	45.4	68.7	31.3					
	2010	66.0	67.9	32.1					
Up Holland	2014	36.5	22.5	52.8		24.7			
	2012	35.6	35.6	64.4					
	2011	40.4	37.4	56.7	5.9				
	2010	68.0	41.9	58.1					
Wrightington	2014	-							
	2012	35.7	49.4	37.8			12.8		
	2011	43.5	65.1	34.9					
	2010	-							

# WEST OXFORDSHIRE

Conservative majority - no change

14	12	11	10	08	07	06	04	03	02	00	99	98	96	95	94	92	91	90	88	87	86	84	83	82	80	79	78	76	73
----	----	----	----	----	----	----	----	----	----	----	----	----	----	----	----	----	----	----	----	----	----	----	----	----	----	----	----	----	----



28 seats	Conservative			Labour			Liberal Democrat			UKIP			Others			% Poll
	Year	Total	%	Year	Total	%	Year	Total	%	Year	Total	%	Year	Total	%	
2014																
2012																
2011																
2010																
2008																
2007																
2006																
2004																
2003																
2002																
2000																
1999																
1998																
1996																

# Results

## Alvescot & Filkins

Witney



No election in 2014

## Ascott & Shipton

Witney



No change  
3.3% Con to Lab

**Simcox, Tom**

**Con 478 62.6 - 14.5**

Gittings, John

Lab 114 14.9 - 8.0

Kerslake, Celia J.


Green 96 12.6

Crick, Andrew E.

LD 75 9.8

## Bampton & Clanfield

Witney



No change  
swing incalculable

**\*Barrett, Martin A.**

**Con 980 81.3 + 5.3**

Blount, Liz

Lab 226 18.7

## Brize Norton & Shilton

Witney



No change  
6.3% Con to Ind

**Postan, Alex**

**Con 395 55.0 - 6.3**

Rae, Shane J.

Ind 323 45.0 + 6.3

## Burford

Witney



No change  
swing incalculable

**\*Cotterill, Derek A.**

**Con 494 73.3 - 3.4**

Barnby, Erika E.

UKIP 84 12.5

Pearson, Rosie

Green 56 8.3

Ferrero, Andrew

Lab 40 5.9 - 1.3

## Carterton North East

Witney



No change  
swing incalculable

**\*Howard, Henry**

**Con 466 49.2 - 17.5**

Lawrence, Barclay R.

UKIP 259 27.3

Hume, Duncan

Lab 128 13.5

King, Andy

Green 95 10.0

## Carterton North West

Witney



No change  
3.3% Con to Lab

**\*Crossland, Maxine J.**

**Con 647 63.1 - 7.2**

Wesson, Dave

Lab 208 20.3 + 4.8

Creighton, Paul D.

Green 170 16.6 + 2.4

## Carterton South

Witney



No change  
swing incalculable

**Little, Lynn**

**Con 536 54.5 - 23.5**

Edmunds, Leandra

UKIP 285 29.0

Enright, Michael P.


Lab 91 9.2

Barrett, Tony

Green 72 7.3

## Chadlington & Churchill


Witney



No election in 2014

## Charlbury & Finstock


Witney



No election in 2014

## Chipping Norton

Witney



Lab gain  
6.2% Con to Lab

**Carter, Laetisia**

**Lab 927 45.2 + 5.8**

Wall, Guy

Con 836 40.8 - 6.5

Stanley, James C.

UKIP 287 14.0

## Ducklington

Witney



No change  
swing incalculable

**Woodruff, Benjamin J.**

**Con 337 50.6 - 11.6**

Haar, Lawrence

UKIP 151 22.7

Kelsall, Richard J.

Lab 119 17.9 + 3.1

MacDonald, Stuart

Green 59 8.9

## Eynsham & Cassington

Witney



Con gain  
14.7% LD to Con

**Emery, Peter**

**Con 822 39.7 - 3.6**

Griffiths, Will

LD 492 23.8 - 32.9

Wardle, Judith

Lab 389 18.8

Miller, Jonathan A.A.

UKIP 368 17.8

## Freeland & Hanborough

Witney

No change  
1.5% Con to LD



+/- 2010 +/- 2012

<b>*Dingwall, Colin G.</b>	<b>Con</b>	<b>644</b>	<b>44.9</b>	<b>- 4.9</b>
Baggaley, Mike	LD	443	30.9	- 7.9
Tritton, Lucy	Lab	200	13.9	+ 7.4
Wright, Andrew	Green	147	10.3	+ 5.5

## Hailey, Minster Lovell & Leafield

Witney



No election in 2014

## Kingham, Rollright & Enstone

Witney



No election in 2014

## Milton-Under-Wychwood

Witney



No election in 2014

## North Leigh

Witney



No election in 2014

## Standlake, Aston & Stanton Harcourt

Witney

No change  
swing incalculable



+/- 2010 +/- 2012

<b>*Good, Steve</b>	<b>Con</b>	<b>840</b>	<b>56.7</b>	<b>- 0.5</b>
Taylor, Clive J.	UKIP	261	17.6	
Carroll, Liam	Lab	140	9.5	
Blount, Chris	LD	137	9.3	- 33.5
Tumilowicz, Alma A.	Green	103	7.0	

## Stonesfield & Tackley

Witney



No election in 2014

## The Bartons

Witney

No change  
swing incalculable



+/- 2010 +/- 2012

<b>Courts, Robert A.</b>	<b>Con</b>	<b>389</b>	<b>61.9</b>	<b>- 8.9</b>
Nash, Stephen H.	UKIP	141	22.5	
Epps, Amanda P.	LD	98	15.6	- 13.6

## Witney Central

Witney




No election in 2014

## Witney East

Witney

No change  
11.5% Con to Lab



+/- 2010 +/- 2012

<b>Mills, James F.</b>	<b>Con</b>	<b>879</b>	<b>42.4</b>	<b>- 13.1</b>
Fullah, Alfred A.V.	Lab	594	28.7	+ 9.9
Mawle, James E.	UKIP	279	13.5	
Griffin, Kate L.	Green	210	10.1	+ 3.2
Beadle, Ross G.C.	LD	109	5.3	- 13.5

## Witney North

Witney



No election in 2014

## Witney South

Witney

No change  
swing incalculable



+/- 2010 +/- 2012

<b>*Harvey, David</b>	<b>Con</b>	<b>625</b>	<b>37.4</b>	<b>- 17.9</b>
Robertshaw, James F.	UKIP	473	28.3	
McGibbon, Calvert C.	Lab	338	20.2	+ 2.9
Hickman, Brigitte A.	Green	160	9.6	- 0.3
Workman, Gillian E.	LD	76	4.5	- 12.9

## Witney West

Witney



No election in 2014

## Woodstock & Bladon

Witney

No change  
3.3% Con to Lab



+/- 2010 +/- 2012

<b>*Cooper, Julian C.</b>	<b>LD</b>	<b>530</b>	<b>36.7</b>	<b>- 17.1</b>
Rasch, Sandy	Con	325	22.5	- 23.7
Yoxall, Brian	Ind	182	12.6	
Parnes, Sharone	Ind	127	8.8	
Bennett, Charles	UKIP	102	7.1	
License, Trevor	Lab	92	6.4	
O'Regan, John R.	Green	87	6.0	

# How West Oxfordshire's wards voted

	Date	%Poll	Con	Lab	LD	UKIP	Green	Ind	Oth
Ascott & Shipton	2014	43.8	62.6	14.9	9.8		12.6		
	2012	-							
	2011	-							
	2010	78.0	77.1	22.9					
Alvescott & Filkins	2014	-							
	2012	-							
	2011	52.9	73.9				26.1		
	2010	-							
Bampton & Clanfield	2014	42.0	81.3	18.7					
	2012	-							
	2011	51.1	71.8				28.2		
	2010	75.5	76.0		24.0				
Brize Norton & Shilton	2014	45.4	55.0					45.0	
	2012	-							
	2011	-							
	2010	73.5	61.3						38.7
Burford	2014	45.4	73.3	5.9		12.5	8.3		
	2012	-							
	2011	-							
	2010	73.6	76.7	7.2	16.1				
Carterton North East	2014	24.4	49.2	13.5		27.3	10.0		
	2012	-							
	2011	32.0	66.6		18.8		14.5		
	2010	64.2	66.7		33.3				
Carterton North West	2014	31.6	63.1	20.3			16.6		
	2012	-							
	2011	40.9	72.6				27.4		
	2010	71.0	70.3	15.5			14.2		
Carterton South	2014	32.4	54.5	9.2		29.0	7.3		
	2012	-							
	2011	40.9	69.3	10.0	14.3		6.4		
	2010	68.3	78.0		22.0				
Chadlington & Churchill	2014	-							
	2012	39.2	72.9	12.5	5.9		8.7		
	2011	-							
	2010	-							
Charlbury & Finstock	2014	-							
	2012	49.3	33.2		66.8				
	2011	59.3	40.8	11.3	38.5		9.4		
	2010	-							
Chipping Norton	2014	44.2	40.8	45.2		14.0			
	2012	34.5	40.0	60.0					
	2011	52.0	34.7	36.6	2.5		3.9	22.3	
	2010	71.5	47.3	39.4	13.2				
Ducklington	2014	39.4	50.6	17.9		22.7	8.9		
	2012	-							
	2011	-							
	2010	77.0	62.2	14.8	23.0				
Eynsham & Cassington	2014	42.7	39.7	18.8	23.8	17.8			
	2012	38.0	37.9	18.9	35.5		7.7		
	2011	50.6	37.9	17.4	36.1		8.6		
	2010	75.4	43.3		56.7				

How West Oxfordshire's wards voted - continued

	Date	%Poll	Con	Lab	LD	UKIP	Green	Ind	Oth
Freeland & Hanborough	2014	42.7	44.9	13.9	30.9		10.3		
	2012	39.2	46.0	9.8	33.1		11.1		
	2011	-							
	2010	76.9	49.8	6.5	38.8		4.8		
Hailey, Minster Lovell & Leafield	2014	-							
	2012	34.0	53.9	23.2	11.7		11.3		
	2011	49.5	66.6	13.0	9.8		10.6		
	2010	-							
Kingham, Rollright & Enstone	2014	-							
	2012	34.8	71.5	28.5					
	2011	51.0	68.7	17.6			13.7		
	2010	-							
Milton-Under-Wychwood	2014	-							
	2012	-	unopp						
	2011	-							
	2010	-							
North Leigh	2014	-							
	2012	42.1	69.0	31.0					
	2011	-							
	2010	-							
Standlake, Aston & Stanton Harcourt	2014	44.7	56.7	9.5	9.3	17.6	7.0		
	2012	36.1	66.0	18.6	12.0		3.4		
	2011	-							
	2010	78.0	57.2		42.8				
Stonesfield & Tackley	2014	-							
	2012	34.7	59.2		14.0		26.8		
	2011	56.0	61.2		14.7		24.0		
	2010	-							
The Bartons	2014	40.0	61.9		15.6	22.5			
	2012	-							
	2011	-							
	2010	74.3	70.8		29.2				
Witney Central	2014	-							
	2012	31.3	47.4	52.6					
	2011	41.4	51.1	36.0			12.9		
	2010	-							
Witney East	2014	35.7	40.5	27.4	5.0	12.9	14.3		
	2012	31.3	45.8	54.2					
	2011	44.4	44.6	39.6	6.3		9.5		
	2010	70.5	55.5	18.8	18.8		6.9		
Witney North	2014	-							
	2012	32.5	43.5	17.3	11.6		27.6		
	2011	47.5	53.8	14.4	14.2		17.6		
	2010	-							
Witney South	2014	35.3	37.4	20.2	4.5	28.3	9.6		
	2012	27.2	45.0	31.0	8.7		15.4		
	2011	41.1	48.1	20.8	6.5		8.7	16.0	
	2010	67.6	55.3	17.3	17.4		9.9		
Witney West	2014	-							
	2012	26.2	61.0	24.6			14.4		
	2011	40.6	68.1	20.2			11.7		
	2010	-							
Woodstock & Bladon	2014	43.6	22.5	6.4	36.7	7.1	6.0	21.4	
	2012	38.3	47.4		52.6				
	2011	-							
	2010	75.0	46.2		53.8				





# Results

## Littlemoor

South Dorset

No change  
swing incalculable



Pre-2004 ward: North Central

**\*Tewkesbury, Mark**

**Lab 474 56.2 - 9.2 - 11.5**

Cobb, Sandra

UKIP 224 26.5

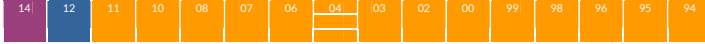
Ellis, John T.

Con 146 17.3 - 17.3 - 15.0

## Melcombe Regis

South Dorset

**UKIP gain**  
swing incalculable



**Drake, Francis**

**UKIP 312 24.8**

Costello, Roger J.G.

Con 297 23.6 - 12.6 - 9.9

Brember, Dan

Lab 268 21.3 - 0.6 + 2.7

Banham, Ray

LD 250 19.9 - 21.9 - 9.2

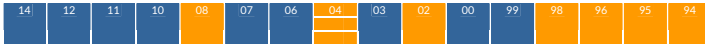
Orrell, Jonathan M.

Green 131 10.4 - 8.5

## Preston

South Dorset

No change  
1.3% LD to Con



**\*Bruce, Hazel**

**Con 918 38.2 - 12.3 - 9.0**

Legg, Howard R.

LD 570 23.7 - 14.8 - 16.1

Cobb, Steve

UKIP 530 22.1

Drake, Maureen

Lab 260 10.8 - 0.2 - 2.2

Tomblin, John V.

Green 124 5.2

## Radipole

South Dorset



No election in 2014

## Tophill East

South Dorset

No change  
swing incalculable



**\*Leicester, Margaret A.**

**Ind 253 27.8 - 8.8 - 18.5**

Ackroyd, Alan

UKIP 225 24.7

Draper, Jim

Lab 209 23.0 - 0.7 + 2.8

Paisley, Richard A.

Con 169 18.6 - 17.7 - 14.9

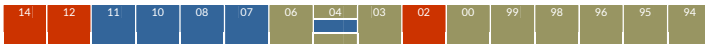
Harrison, Benn E.

Green 54 5.9

## Tophill West

South Dorset

**Lab gain**  
6.5% Con to Lab



**McCartney, Penny**

**Lab 426 33.2 + 9.5 - 3.3**

Nicholls, Alec R.

Con 346 26.9 - 3.4 - 0.7

Lees, Sue

LD 268 20.9 + 3.0

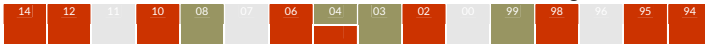
Sutton, Susan F.

Green 245 19.1

## Underhill

South Dorset

No change  
swing incalculable



**Kimber, Paul**

**Lab 473 59.7 +18.5 + 4.4**


Gough, Tracey

UKIP 319 40.3

## Upwey & Broadway

South Dorset

No change  
5.7% Con to Lab



**Brookes, Kevin**

**Con 406 34.4 - 7.0 + 0.9**

Womble, Kieron

Lab 364 30.8 + 4.3 + 7.6

Morse, John

UKIP 278 23.5


Smith, David H.

Green 133 11.3

## Westham East

South Dorset

**Lab gain**  
9.7% Con to Lab



**Rockingham, Gareth**

**Lab 367 42.2 +10.8 + 8.0**

Kanji, Oz

LD 275 31.6 - 2.3 + 4.0

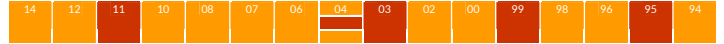
Woodward, Jean

Con 228 26.2 - 8.6 + 2.9

## Westham North

South Dorset

No change  
1.2% Lab to LD



**\*James, Christine M.**

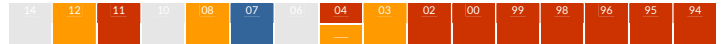
**LD 808 59.2 +16.5 + 12.1**

Barrow, Pete

Lab 558 40.8 +14.2 + 7.3

## Westham West

South Dorset



No election in 2014

## Wey Valley

South Dorset

No change  
15.9% Con to Green



**Russell, Cory M.**

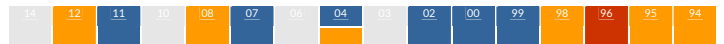
**Con 630 54.6 + 0.5 - 18.5**

Heatley, Brian

Green 523 45.4 +32.3 +35.5

## Weymouth East

South Dorset



No election in 2014

## Weymouth West

South Dorset

No change  
3.2% Con to Lab



**Webb, Claudia L.**

**Con 541 34.2 - 6.2 - 0.4**

Warr, Tashi

Lab 536 33.9 + 0.1 - 13.2

Sutton, Claire L.

Green 504 31.9 +19.0

## Wyke Regis

South Dorset

No change  
swing incalculable



**Martin, Craig**

**Lab 550 36.0 - 11.9 - 33.7**

Mallen, Christopher

Con 528 34.5 - 17.6 + 4.2

Griffiths, Mark T.

263 17.2

Dalton, Leslie

Green 188 12.3

# How Weymouth & Portland's wards voted

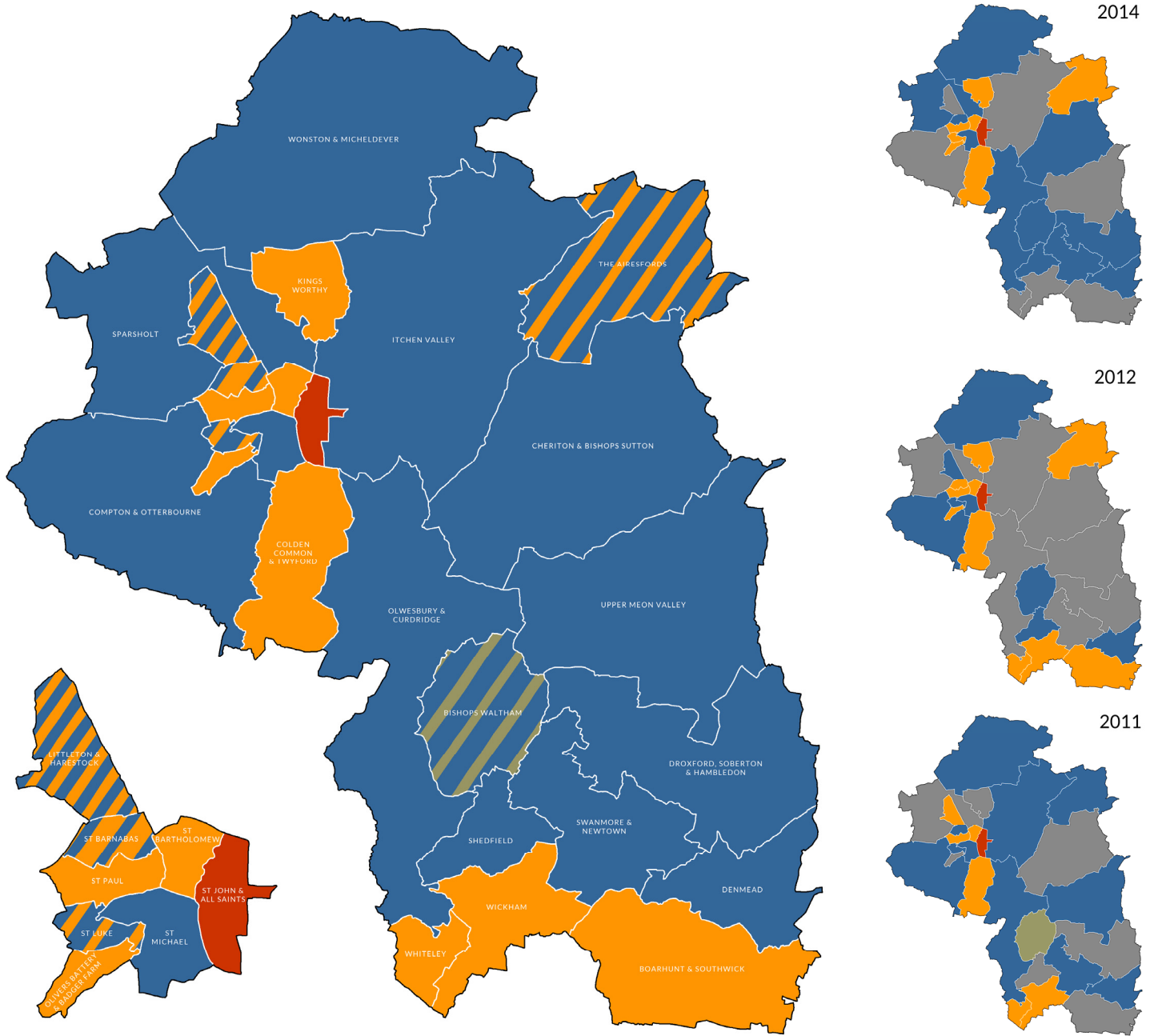
	Date	%Poll	Con	Lab	LD	UKIP	Green	Ind	Oth
Littlemoor	2014	32.6	17.3	56.2		26.5			
	2012	27.4	32.3	67.7					
	2011	-							
	2010	58.7	34.6	65.4					
Melcombe Regis	2014	27.3	23.6	21.3	19.9	24.8	10.4		
	2012	25.9	33.5	18.6	29.1		18.9		
	2011	34.5	34.7	21.4	43.9				
	2010	52.8	36.2	21.9	41.8				
Preston	2014	55.5	38.2	10.8	23.7	22.1	5.2		
	2012	49.8	47.2	13.0	39.8				
	2011	61.6	53.6	13.9	32.5				
	2010	80.2	50.5	11.0	38.5				
Radipole	2014	-							
	2012	36.1	16.5	19.1	50.9			13.5	
	2011	46.7	29.0	17.1	53.8				
	2010	-							
Tophill East	2014	36.9	18.6	23.0		24.7	5.9	27.8	
	2012	-							
	2011	44.3	33.5	20.2				46.3	
	2010	69.8	36.3	27.2				36.6	
Tophill West	2014	34.3	26.9	33.2	20.9		19.1		
	2012	26.7	27.6	36.5				29.2	6.7
	2011	39.6	52.0	48.0					
	2010	62.1	30.3	23.7	17.9			28.0	
Underhill	2014	30.1		59.7		40.3			
	2012	27.3	19.5	55.3				25.2	
	2011	-							
	2010	56.6	24.3	41.2				34.5	
Upwey & Broadwey	2014	41.3	34.4	30.8		23.5	11.3		
	2012	-							
	2011	45.0	33.5	23.2	28.6			14.7	
	2010	68.9	41.4	26.5	32.0				
Westham East	2014	32.4	26.2	42.2	31.6				
	2012	31.4	23.3	34.2	27.6		14.8		
	2011	-							
	2010	61.7	34.8	31.4	33.9				
Westham North	2014	34.3		40.8	59.2				
	2012	35.3	19.4	33.5	47.1				
	2011	41.4	29.4	38.1	32.5				
	2010	65.9	30.7	26.6	42.7				
Westham West	2014	-							
	2012	34.7	13.1	32.8	54.0				
	2011	43.1	27.4	36.4	36.2				
	2010	-							
Wey Valley	2014	40.5	54.6				45.4		
	2012	-							
	2011	52.6	69.1	21.0			9.9		
	2010	73.9	54.1	32.9			13.1		

How Weymouth & Portland's wards voted - continued

	Date	%Poll	Con	Lab	LD	UKIP	Green	Ind	Oth
Weymouth East	2014	-							
	2012	35.3	32.4	20.2	36.4		11.0		
	2011	45.2	42.8	32.9	24.3				
	2010	-							
Weymouth West	2014	40.9	34.2	33.9			31.9		
	2012	34.9	34.6	47.1	5.4		12.9		
	2011	44.0	43.4	41.6	14.9				
	2010	69.7	40.4	33.8	25.9				
Wyke Regis	2014	35.9	34.5	36.0			12.3	17.2	
	2012	33.9	30.3	69.7					
	2011	44.6	36.6	40.9				22.5	
	2010	70.4	52.1	47.9					

# WINCHESTER

Conservative majority - no change




28 seats	Conservative			Labour			Liberal Democrat			UKIP			Others			% Poll
	Year	Total	%	Year	Total	%	Year	Total	%	Year	Total	%	Year	Total	%	
2014																
2012																
2011																
2010																
2008																
2007																
2006																
2004																
2003																
2002																
2000																
1999																
1998																
1996																

# Results

## Bishop's Waltham

Meon Valley

No change  
4.0% LD to Con



+/- 2010 +/- 2012

Candidate	Party	2014	2012	2011	2010
<b>*McLean, David C.L.</b>	Con	1,024	43.3	+ 4.8	- 17.5
Bentote, Roger J.	LD	794	33.6	- 3.1	+11.1
Young, Vivienne A.	UKIP	414	17.5		
Jakubowski, Steven J.	Lab	134	5.7	+ 0.1	- 11.0

## Boarhunt & Southwick

Meon Valley



No election in 2014

## Cheriton & Bishops Sutton

Meon Valley

No change  
2.7% LD to Con



Pre-2002 ward: Cheriton

+/- 2010

Candidate	Party	2014	2012	2011	2010
<b>*Verney, Harry U.D.</b>	Con	436	52.2	- 8.7	
Day, Christopher J.W.	LD	178	21.3	- 14.1	
Jones, Mark	UKIP	163	19.5		
North, Toby A.	Lab	58	6.9	+ 3.2	

## Colden Common & Twyford

Winchester

No change  
1.3% Con to LD




Pre-2002 ward: Twyford

+/- 2010 +/- 2012

Candidate	Party	2014	2012	2011	2010
<b>*Izard, Richard</b>	LD	1,057	49.8	- 7.2	- 8.7
Cornwall, Jade S.	Con	609	28.7	- 9.8	- 3.2
Burwood, Nigel	UKIP	310	14.6		
Farnes, Ben	Lab	146	6.9	+ 2.3	- 2.8

## Compton & Otterbourne

Winchester




No election in 2014

## Denmead

Meon Valley

No change  
swing incalculable



+/- 2010 +/- 2012

Candidate	Party	2014	2012	2011	2010
<b>*Phillips, Kirk</b>	Con	1,206	54.9	- 10.2	- 21.0
Clementson, Judith A.	UKIP	622	28.3		
Scriven, Margaret	LD	208	9.5	- 19.8	- 3.3
Picton-Jones, David J.H.	Lab	160	7.3	- 1.7	- 4.0

## Droxford, Soberton & Hambledon

Meon Valley

No change  
9.2% LD to Con




+/- 2010

Candidate	Party	2014	2012	2011	2010
<b>Dibden, Caroline A.S.</b>	Con	618	73.2	+ 6.8	
Negus, Robert A.	LD	161	19.1	- 11.5	
Sony, Paul T.	Lab	65	7.7	+ 4.7	

## Itchen Valley

Winchester



No election in 2014

## Kings Worthy

Winchester

No change  
4.0% Con to LD




Pre-2002 ward: The Worthys

+/- 2010 +/- 2012

Candidate	Party	2014	2012	2011	2010
<b>*Rutter, Jane</b>	LD	829	48.3	- 4.3	- 2.9
Short, Michael H.	Con	500	29.1	- 12.3	- 9.9
Smith, Derek R.	UKIP	206	12.0		
Fullaway, Elaine M.	Lab	109	6.3	+ 0.3	- 3.5
Gordon, Ian A.J.	Ind	74	4.3		

## Littleton & Hanstock

Winchester



No election in 2014

## Olivers Battery & Badger Farm

Winchester

No change  
1.8% LD to Con



Pre-2002 ward: Olivers Battery

+/- 2010 +/- 2012

Candidate	Party	2014	2012	2011	2010
<b>Fancett, Patrick</b>	LD	850	50.7	- 9.5	- 9.3
Whittaker, Steve	Con	489	29.2	- 5.9	- 0.5
Barton-Briddon, Chris	UKIP	208	12.4		
Saleh, Taym	Lab	130	7.8	+ 3.1	- 2.6

## Owslebury & Curdridge

Meon Valley

No change  
swing incalculable



Pre-2002 ward: Durley & Upton


+/- 2010 +/- 2011

Candidate	Party	2014	2012	2011	2010
<b>*Ruffell, Laurence</b>	Con	756	59.3	+ 4.1	- 12.6
Walbridge, David G.	UKIP	263	20.6		
Stoneham, Anne K.M.	LD	160	12.6	- 28.2	- 6.3
King, Sheena	Lab	95	7.5	+ 3.5	- 1.7

## St Barnabas

Winchester

Con gain  
5.2% LD to Con



+/- 2010 +/- 2012

Candidate	Party	2014	2012	2011	2010
<b>Osborne, Helen C.</b>	Con	1,236	47.0	+ 2.7	+ 3.4
*Witt, Susan	LD	1,095	41.6	- 7.7	- 4.1
Ferguson, Ed	Lab	247	9.4	+ 3.0	- 1.3
Freeman, Adam A.	TUSC	53	2.0		

## St Bartholomew

Winchester

No change  
6.7% LD to Con



+/- 2010 +/- 2012

Name	Party	2014	2010	2012	2010	2012
<b>*Hiscock, Dominic</b>	<b>LD</b>	<b>838</b>	<b>37.9</b>	<b>-12.7</b>	<b>-2.0</b>	
Burns, Rosemary	Con	707	32.0	+ 0.7	+ 0.6	
Wilks, Michael	Green	434	19.6	+ 7.2	+ 1.3	
Archdeacon, Denis	Lab	233	10.5	+ 4.7	+ 0.1	

## St John & All Saints

Winchester

Lab gain  
14.1% LD to Lab



+/- 2010 +/- 2012

Name	Party	2014	2010	2012	2010	2012
<b>Gosling, Clive</b>	<b>Lab</b>	<b>710</b>	<b>42.1</b>	<b>+ 8.5</b>	<b>- 3.5</b>	
Scowen, Jonathan M.	Con	383	22.7	- 2.5	+ 2.6	
Higgins, John	LD	362	21.5	-19.7	- 0.2	
Hicks, Adrian	Ind	232	13.8		+ 3.2	

## St Luke

Winchester

No change  
2.7% Con to LD



+/- 2010 +/- 2012

Name	Party	2014	2010	2012	2010	2012
<b>*Prowse, Rose</b>	<b>LD</b>	<b>655</b>	<b>42.2</b>	<b>- 9.9</b>		
Menlove, Bob	Con	365	23.5	-15.2	-16.1	
Adams, Andrew T.	Lab	290	18.7	+ 9.5	- 5.4	
Smith, Ruth L.	UKIP	227	14.6			
Anderson, Dave	TUSC	16	1.0			

## St Michael

Winchester

No change  
9.6% LD to Con



+/- 2010 +/- 2012

Name	Party	2014	2010	2012	2010	2012
<b>*Tait, Ian D.</b>	<b>Con</b>	<b>1,127</b>	<b>52.3</b>	<b>+ 1.9</b>	<b>- 3.8</b>	
Coleman, Richard	LD	583	27.1	-17.3	- 4.9	
O'Kelly, Caitlin M.	Lab	276	12.8	+ 7.6	- 1.0	
Henderson, John	UKIP	169	7.8			

## St Paul

Winchester

No change  
2.7% LD to Con




+/- 2010 +/- 2012

Name	Party	2014	2010	2012	2010	2012
<b>Thompson, Lucille</b>	<b>LD</b>	<b>848</b>	<b>43.2</b>	<b>-14.7</b>	<b>-11.6</b>	
Russell, Steve	Con	512	26.1	- 9.4	- 0.8	
Barratt, Karen	Ind	433	22.1			
Leppard, James E.	Lab	168	8.6	+ 2.0	- 9.7	

## Shedfield

Meon Valley

No change  
swing incalculable



+/- 2010 +/- 2012

Name	Party	2014	2010	2012	2010	2012
<b>*Huxstep, Roger</b>	<b>Con</b>	<b>785</b>	<b>57.8</b>	<b>- 5.6</b>	<b>- 7.7</b>	
Norgate, Ian J.	UKIP	306	22.5			
Wernick, Simon P.	LD	149	11.0	-20.5	- 6.6	
Coldwell, Clive G.	Lab	118	8.7	+ 3.5	- 8.9	

## Sparsholt

Winchester

No change  
0.7% Con to LD



+/- 2010 +/- 2012

Name	Party	2014	2010	2012	2010	2012
<b>Horrill, Caroline</b>	<b>Con</b>	<b>482</b>	<b>67.6</b>	<b>+ 6.7</b>		
Bell, Eleanor	LD	201	28.2	+ 8.0		
Stafford, Max W.	Lab	30	4.2	+ 1.3		

## Swanmore & Newtown

Meon Valley

No change  
15.1% LD to Con



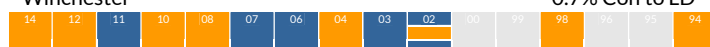
+/- 2010 +/- 2011

Name	Party	2014	2010	2011	2010	2011
<b>*Weston, Vicki</b>	<b>Con</b>	<b>1,078</b>	<b>69.9</b>	<b>+12.3</b>	<b>+ 2.3</b>	
Campbell, Sheila M.	LD	311	20.2	-17.9	- 1.9	
Clough, Laurence G.	Lab	154	10.0	+ 5.7	- 0.3	

## The Alresfords

Winchester

No change  
0.7% Con to LD



+/- 2010 +/- 2012

Name	Party	2014	2010	2012	2010	2012
<b>*Power, Margot</b>	<b>LD</b>	<b>1,177</b>	<b>44.7</b>	<b>- 4.2</b>	<b>- 8.7</b>	
Griffiths, Lisa S.	Con	1,098	41.7	- 5.5	+ 1.5	
Atkins, Robin V.	Lab	360	13.7	+ 9.8	+ 7.3	

# How Winchester's wards voted

	Date	%Poll	Con	Lab	LD	UKIP	Green	Ind	Oth
Bishop's Waltham	2014	43.6	43.3	5.7	33.6	17.5			
	2012	31.3	60.8	16.7	22.5				
	2011	52.2	30.2	7.6	19.0			43.1	
	2010	75.4	38.5	5.6	36.7			19.3	
Boarhunt & Southwick	2014	-							
	2012	52.4	40.0	4.2	55.7				
	2011	-							
	2010	-							
Cheriton & Bishops Sutton	2014	46.0	52.2	6.9	21.3	19.5			
	2012	-							
	2011	-							
	2010	80.1	60.9	3.7	35.4				
Colden Common & Twyford	2014	47.7	28.7	6.9	49.8	14.6			
	2012	41.4	31.9	9.7	58.5				
	2011	54.8	36.0	8.7	55.2				
	2010	77.7	38.5	4.6	57.0				
Compton & Otterbourne	2014	-							
	2012	48.1	54.4	4.0	41.6				
	2011	61.0	49.0	4.4	43.0	3.6			
	2010	-							
Denmead	2014	38.1	54.9	7.3	9.5	28.3			
	2012	29.9	75.9	11.3	12.8				
	2011	47.3	74.7	12.0	13.3				
	2010	74.4	65.1	5.6	29.3				
Droxford, Soberton & Hambleton	2014	48.6	73.2	7.7	19.1				
	2012	-							
	2011	-							
	2010	80.8	66.4	3.0	30.6				
Itchen Valley	2014	-							
	2012	-							
	2011	63.9	70.2	4.9	24.9				
	2010	-							
Kings Worthy	2014	48.3	29.1	6.3	48.3	12.0		4.3	
	2012	41.6	39.0	9.8	51.2				
	2011	-							
	2010	77.8	41.4	6.0	52.6				
Littleton & Harestock	2014	-							
	2012	50.6	48.8	7.8	43.4				
	2011	62.7	42.7	6.6	50.7				
	2010	-							
Oliver's Battery & Badger Farm	2014	51.0	29.2	7.8	50.7	12.4			
	2012	45.8	29.7	10.4	60.0				
	2011	-							
	2010	82.4	35.1	4.7	60.2				
Owlesbury & Curdrige	2014	40.1	59.3	7.5	12.6	20.6			
	2012	-							
	2011	51.6	71.9	9.2	18.9				
	2010	78.7	55.2	4.0	40.8				
St Barnabas	2014	53.9	47.0	9.4	41.6				2.0
	2012	47.8	43.6	10.7	45.7				
	2011	59.0	47.7	9.2	43.1				
	2010	76.5	44.3	6.4	49.3				

How Winchester's wards voted - continued

	Date	%Poll	Con	Lab	LD	UKIP	Green	Ind	Oth
St Bartholomew	2014	43.3	32.0	10.5	37.9		19.6		
	2012	41.5	31.4	10.4	39.9		18.3		
	2011	53.3	32.7	9.7	40.1		17.5		
	2010	72.0	31.3	5.8	50.6		12.4		
St John & All Saints	2014	36.5	22.7	42.1	21.5			13.8	
	2012	32.6	20.1	45.6	21.7			10.6	2.1
	2011	44.4	20.2	44.6	27.7			7.5	
	2010	63.2	25.2	33.6	41.2				
St Luke	2014	35.4	23.5	18.7	42.2	14.6			1.0
	2012	32.2	39.6	24.1	36.4				
	2011	47.5	48.3	20.4	31.3				
	2010	63.7	38.7	9.2	52.1				
St Michael	2014	37.9	52.3	12.8	27.1	7.8			
	2012	35.8	56.1	11.8	32.0				
	2011	51.8	52.3	9.0	31.4		7.3		
	2010	75.2	50.4	5.2	44.4				
St Paul	2014	41.6	26.1	8.6	43.2			22.1	
	2012	34.2	26.9	18.3	54.8				
	2011	51.5	33.7	17.8	48.4				
	2010	74.1	35.5	6.6	57.9				
Shedfield	2014	42.4	57.8	8.7	11.0	22.5			
	2012	33.4	65.5	17.6	16.9				
	2011	-							
	2010	74.9	63.4	5.2	31.5				
Sparsholt	2014	46.5	67.6	4.2	28.2				
	2012	-							
	2011	-							
	2010	71.6	60.9	2.9	36.2				
Swanmore & Newtown	2014	45.6	69.9	10.0	20.2				
	2012	-							
	2011	59.3	67.6	10.3	22.1				
	2010	80.5	57.6	4.3	38.1				
The Alresfords	2014	52.0	41.7	13.7	44.7				
	2012	46.8	40.2	6.4	53.4				
	2011	59.6	48.9	7.8	43.4				
	2010	79.7	47.2	3.9	48.9				
Upper Meon Valley	2014	-							
	2012	-							
	2011	57.7	83.5	16.5					
	2010	-							
Whiteley	2014	-							
	2012	31.1	33.6	9.2	57.2				
	2011	45.7	46.1	6.7	47.2				
	2010	-							
Wickham	2014	-							
	2012	38.3	26.4	5.6	68.0				
	2011	49.7	35.0	7.1	57.9				
	2010	-							
Wonston & Micheldever	2014	45.3	57.1	6.6	22.9	13.4			
	2012	37.6	69.2	13.5	17.3				
	2011	54.5	63.6	10.1	21.2	5.1			
	2010	78.8	58.4	3.9	37.7				

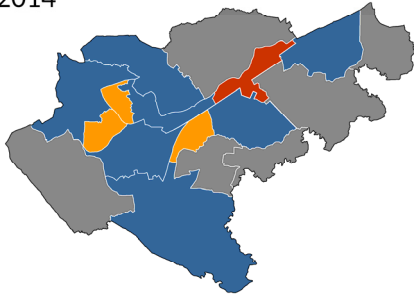


# WOKING

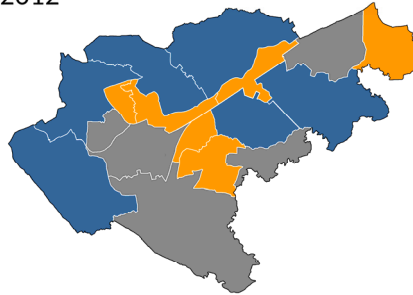
Conservative majority - no change

14	12	11	10	08	07	06	04	03	02	00	99	98	96	95	94	92	91	90	88	87	86	84	83	82	80	79	78	76	73
----	----	----	----	----	----	----	----	----	----	----	----	----	----	----	----	----	----	----	----	----	----	----	----	----	----	----	----	----	----

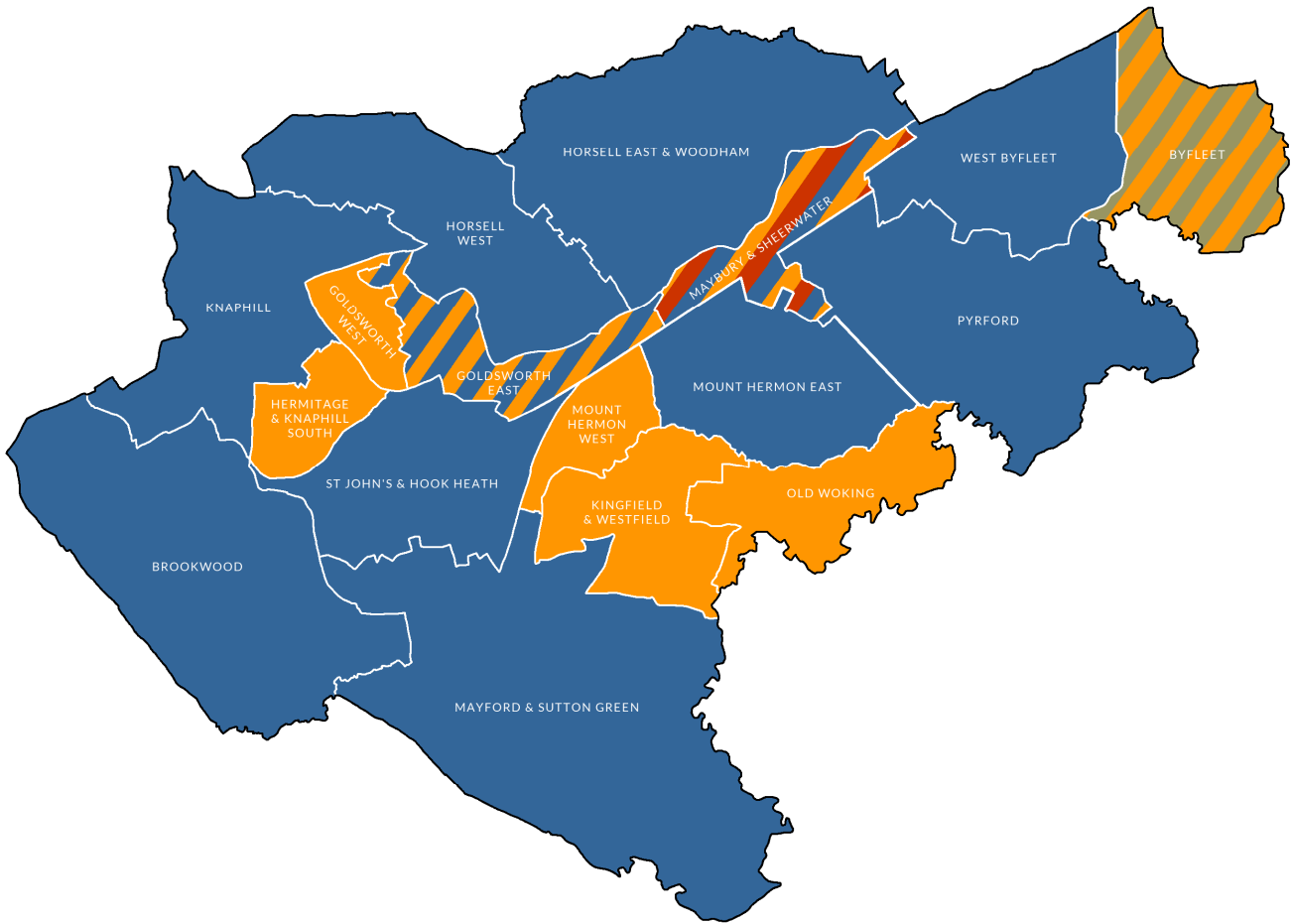
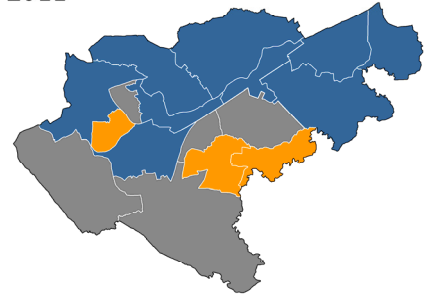
2014



2012



2011




28 seats	Conservative			Labour			Liberal Democrat			UKIP			Others			% Poll
	Year	Total	%	Year	Total	%	Year	Total	%	Year	Total	%	Year	Total	%	
2014																
2012																
2011																
2010																
2008																
2007																
2006																
2004																
2003																
2002																
2000																
1999																
1998																
1996																

# Results

## Brookwood


Woking



No election in 2014

## Byfleet

Woking




No change  
swing incalculable

### Bond, John E.

	Ind	712	31.9		
Farrant, Dorothy	Con	681	30.5	- 10.9	- 4.1
Willetts, Neil J.	UKIP	372	16.7	+ 7.5	+ 9.8
Grimshaw, Andrew N.	LD	330	14.8	- 27.0	- 36.3
Rawling, Jill E.	Lab	135	6.1	- 1.5	- 1.3

## Goldsworth East

Woking



Con gain  
11.4% LD to Con

### Shah, Rizwan U.H.I.

	Con	837	36.7	+ 2.4	+ 4.5
Sanderson, James R.	LD	687	30.1	- 20.3	- 15.0
Read, Timothy M.	UKIP	381	16.7	+11.6	+10.6
Brown, Paul J.	Lab	376	16.5	+ 6.4	- 0.1

## Goldsworth West

Woking



No change  
6.2% LD to Con

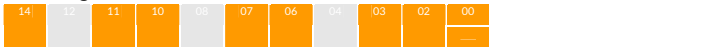
Pre-2002 ward: Goldsworth Park

### \*Coulson, Denzil C.

	LD	467	37.7	- 13.9	- 16.8
Rana, Chitra B.	Con	409	33.0	- 1.5	+ 4.4
De Leon, Troy	UKIP	238	19.2	+14.3	
Hussain, Sharaz	Lab	126	10.2	+ 1.3	- 6.7

## Hermitage & Knaphill South

Woking




No change  
3.1% LD to Con

### \*Howard, Kenneth

	LD	500	38.0	- 12.3	- 4.9
Lawrence, John F.	Con	357	27.1	- 6.2	- 7.1
Manners, Andrew N.	UKIP	307	23.3	+14.1	+13.8
Bright, Colin R.	Lab	151	11.5	+ 4.4	- 1.8

## Horsell East & Woodham

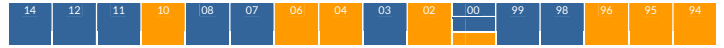
Woking



No election in 2014

## Horsell West

Woking



Con gain  
5.0% LD to Con

### Kemp, Colin S.

	Con	1,218	49.4	+ 5.6	- 2.8
*Barker, Ann-Marie	LD	1,003	40.7	- 4.3	+12.1
Scott-Morgan, John	Lab	244	9.9	+ 2.8	- 0.3

## Kingfield & Westfield

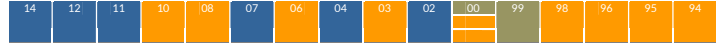
Woking



No election in 2014

## Knaphill

Woking



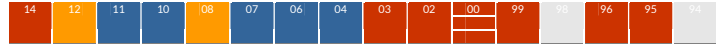
No change  
swing incalculable

### \*Harlow, Deborah

	Con	1,232	49.7	+ 7.2	- 4.5
Hinder, Andrew	UKIP	473	19.1	+12.4	
Jaffri, Syed W.H.	LD	295	11.9	- 31.0	- 12.3
Ford, Richard P.	Lab	267	10.8	+ 2.9	+ 0.4
Dunham, James M.	Ind	211	8.5		

## Maybury & Sheerwater

Woking



Lab gain  
20.5% Con to Lab

Pre-2000 ward: Central & Maybury

### Raja, Mohammad I.

	Lab	1,208	42.7	+31.6	+ 9.1
Zaffar, Nadeem A.	Con	955	33.7	- 9.3	+12.2
Squire, Judith D.	UKIP	412	14.6	+ 8.2	+ 3.8
Johns, Norman G.	LD	255	9.0	- 30.5	- 25.1

## Mayford & Sutton Green

Woking



No change  
7.5% LD to Con

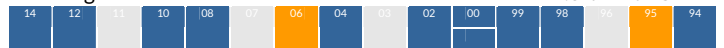
Pre-2000 ward: Mayford & Sutton

### Azad, Ayesha

	Con	496	53.0	- 1.5	
Ellicott, Vanessa	LD	214	22.9	- 16.5	
Shatwell, Robert A.	UKIP	171	18.3	+15.1	
Martin, Christopher D.	Lab	54	5.8	+ 2.9	

## Mount Hermon East

Woking



No change  
17.3% LD to Con

### \*Thomson, Carl W.

	Con	873	57.7	+ 9.6	- 11.7
Castellain, Georgina M.	LD	284	18.8	- 25.0	- 0.8
Hussain, Sabir	Lab	186	12.3	- 6.7	+ 1.2
Squire, Richard P.F.	UKIP	171	11.3	+ 8.8	

## Mount Hermon West

Woking

No change  
0.6% LD to Con



+/- 2010 +/- 2012

<b>*Lyons, Liam S.</b>	<b>LD</b>	<b>754</b>	<b>44.2</b>	<b>- 4.5</b>	<b>- 4.0</b>
Scott, Colin P.	Con	599	35.1	- 3.4	- 0.5
Aziz, Tahir	Lab	177	10.4	+ 1.6	+ 1.3
Burberry, Rob	UKIP	176	10.3	+ 6.2	+ 3.2

## Old Woking


Woking



No election in 2014

## Pyrford

Woking



No election in 2014

## St John's & Hook Heath

Woking

No change  
1.0% Con to UKIP



Pre-2000 ward: St John's

+/- 2010 +/- 2011

<b>*Kingsbury, Robert J.</b>	<b>Con</b>	<b>977</b>	<b>65.7</b>	<b>+ 5.7</b>	<b>- 2.0</b>
Roe, David S.	UKIP	203	13.6	+ 7.6	+ 5.9
Landon, Diana M.	LD	189	12.7	- 15.3	- 4.3
Willis, Thomas G.	Lab	119	8.0	+ 2.0	- 1.6

## West Byfleet

Woking

No change  
7.1% Con to UKIP



+/- 2010 +/- 2011

<b>*Elson, Gary W.</b>	<b>Con</b>	<b>916</b>	<b>58.2</b>	<b>- 1.5</b>	<b>- 7.7</b>
Milner, Robin D.	UKIP	280	17.8	+12.6	+10.1
Wolfe, William J.	LD	219	13.9	- 14.5	- 2.5
Wood, Michael L.	Lab	158	10.0	+ 3.3	+ 0.1

# How Woking's wards voted

	Date	%Poll	Con	Lab	LD	UKIP	Green	Ind	Oth
Brookwood	2014	-							
	2012	34.9	70.4	11.1	18.5				
	2011								
	2010	-							
Byfleet	2014	39.8	28.5	6.2	15.2	17.2		32.9	
	2012	33.2	34.6	7.4	51.1	6.9			
	2011	45.2	46.1	11.0	36.3	6.6			
	2010	69.5							
Goldsworth East	2014	39.8	36.7	16.5	30.1	16.7			
	2012	34.4	32.2	16.6	45.1	6.1			
	2011	46.6							
	2010	66.3	34.3	10.1	50.4	5.1			
Goldsworth West	2014	32.5	33.0	10.2	37.7	19.2			
	2012	24.9	28.6	16.9	54.5				
	2011	-							
	2010	64.5	34.5	8.9	51.6	4.9			
Hermitage & Knaphill South	2014	32.8	27.1	11.5	38.0	23.3			
	2012	-							
	2011	43.4	34.2	13.3	42.9	9.5			
	2010	67.2	33.3	7.1	50.3	9.2			
Horsell East & Woodham	2014	-							
	2012	37.5	65.1	10.3	13.5	11.1			
	2011	55.2	69.5	9.8	15.2	5.5			
	2010	-							
Horsell West	2014	45.8	49.4	9.9	40.7				
	2012	39.1	52.2	10.2	28.2	9.3			
	2011	54.4	57.0	11.3	23.8	7.9			
	2010	76.7	43.8	5.3	45.0	5.9			
Kingfield & Westfield	2014	-							
	2012	34.3	21.9	23.5	41.4	10.7			2.5
	2011	45.6	28.1	23.3	39.2	9.0			0.5
	2010	-							
Knaphill	2014	34.3	49.7	10.8	11.9	19.1		8.5	
	2012	34.9	54.2	10.4	24.2	11.2			
	2011	46.5	51.5	11.1	30.5	7.0			
	2010	69.5	42.5	7.9	42.9	6.7			
Maybury & Sheerwater	2014	41.4	33.7	42.7	9.0	14.6			
	2012	43.9	21.5	33.6	34.1	10.8			
	2011	48.4	31.1	29.8	26.4	12.7			
	2010	66.3	43.0	11.1	39.5	6.4			
Mayford & Sutton Green	2014	46.7	53.0	5.8	22.9	18.3			
	2012	-							
	2011	-							
	2010	81.2	54.5	2.9	39.4	3.2			
Mount Hermon East	2014	39.7	57.7	12.3	18.8	11.3			
	2012	34.1	69.4	11.1	19.6				
	2011	-							
	2010	70.8	48.1	5.6	43.8	2.5			

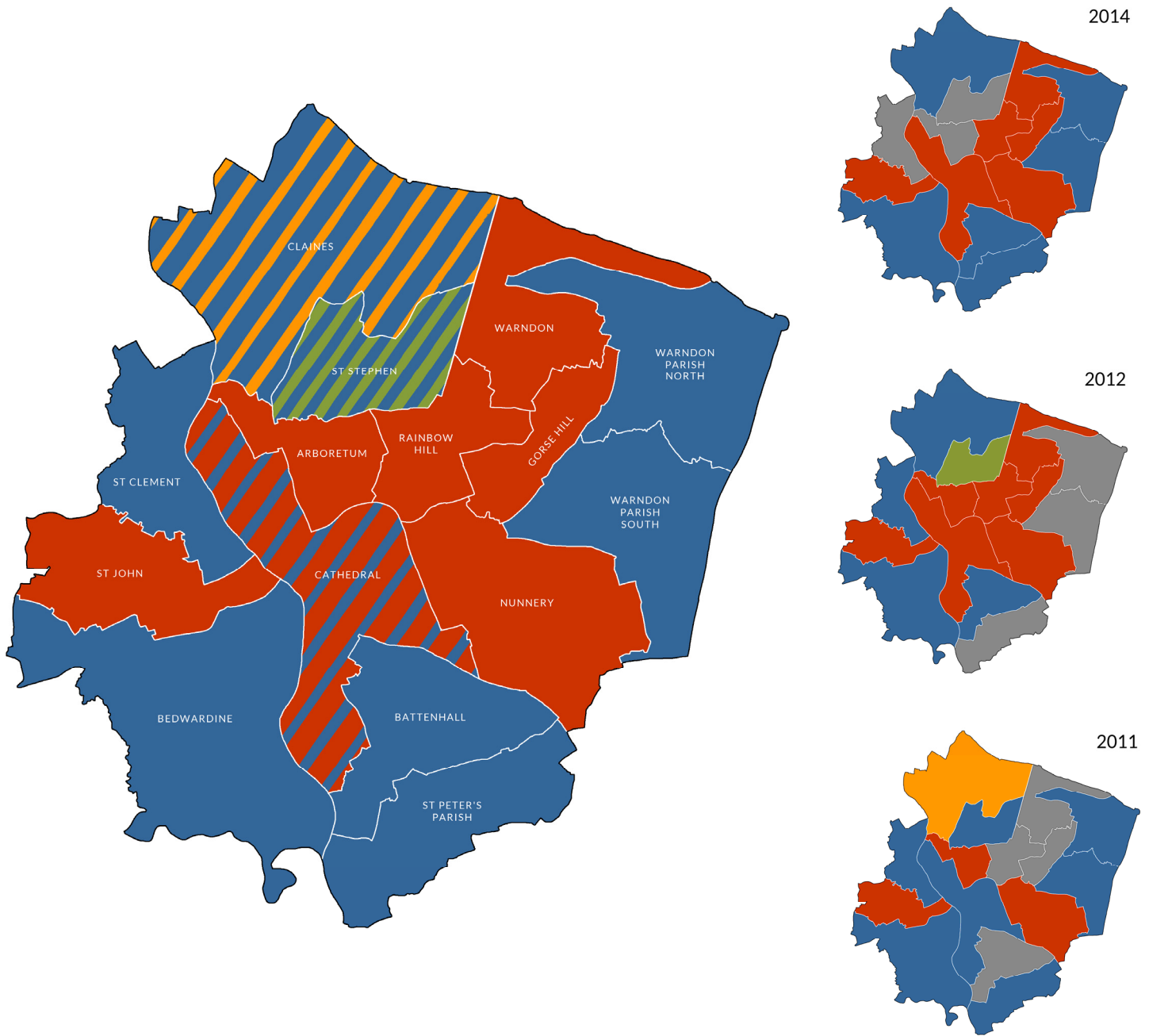
How Woking's wards voted - continued

	Date	%Poll	Con	Lab	LD	UKIP	Green	Ind	Oth
Mount Hermon West	2014	35.3	35.1	10.4	44.2	10.3			
	2012	31.6	35.6	9.1	48.2	7.1			
	2011	-							
	2010	64.7	38.5	8.8	48.7	4.1			
Old Woking	2014	-							
	2012	-							
	2011	47.2	28.2	21.2	37.2	13.4			
	2010	-							
Pyrford	2014	-							
	2012	41.3	63.6	6.8	17.5	12.1			
	2011	58.3	67.2	6.9	19.1	6.9			
	2010	-							
St John's & Hook Heath	2014	41.9	65.7	8.0	12.7	13.6			
	2012	-							
	2011	53.4	67.7	9.6	17.0	5.7			
	2010	74.6	60.0	6.0	28.0	6.0			
West Byfleet	2014	37.7	58.2	10.0	13.9	17.8			
	2012	-							
	2011	49.2	65.9	9.9	16.4	7.7			
	2010	74.2	59.7	6.7	28.4	5.2			

# WORCESTER

No overall control - no change

14	12	11	10	08	07	06	04	03	02	00	99	98	96	95	94	92	91	90	88	87	86	84	83	82	80	79	78	76	73
----	----	----	----	----	----	----	----	----	----	----	----	----	----	----	----	----	----	----	----	----	----	----	----	----	----	----	----	----	----

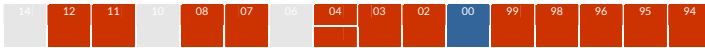


28 seats	Conservative			Labour			Liberal Democrat			UKIP			Others			% Poll
	Year	Total	%	Year	Total	%	Year	Total	%	Year	Total	%	Year	Total	%	
2014																
2012																
2011																
2010																
2008																
2007																
2006																
2004																
2003																
2002																
2000																
1999																
1998																
1996																

# Results

## Arboretum


Worcester



No election in 2014

## Battenhall

Worcester

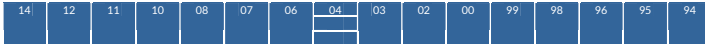


No change  
17.4% Con to Green

				+/- 2010	+/- 2012
<b>Mackay, Steve</b>	<b>Con</b>	<b>863</b>	<b>41.9</b>	<b>- 6.5</b>	<b>- 5.8</b>
Stephen, Louis J.	Green	751	36.5	+28.3	+25.2
Burnett, Jackie	UKIP	224	10.9		
Pritchard, Gaynor A.	Lab	205	10.0	- 12.6	- 22.3
Whitwam, Jennifer M.	BNP	16	0.8		

## Bedwardine

Worcester

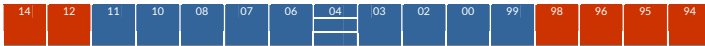


No change  
swing incalculable

				+/- 2010	+/- 2012
<b>*Wilkinson, David</b>	<b>Con</b>	<b>956</b>	<b>38.8</b>	<b>- 11.6</b>	<b>- 13.2</b>
Wheeler, Martyn C.	UKIP	637	25.9		
McConnel, Jennifer	Lab	540	21.9	- 9.5	- 10.1
O'Dell, Russell J.	Green	140	5.7	- 5.3	- 5.2
Mullins, Mike	LD	122	5.0		
Whitwam, Timothy S.	BNP	37	1.5	- 5.6	
McNally, Peter	TUSC	31	1.3		- 3.7

## Cathedral

Worcester



**Lab gain**

7.5% Con to Lab

				+/- 2010	+/- 2012
<b>*Riaz, Jabba</b>	<b>Lab</b>	<b>1,219</b>	<b>40.8</b>	<b>+15.0</b>	<b>- 2.7</b>
Lankester, Francis D.	Con	1,021	34.2	0.0	- 6.8
Finch, Hazel M.	UKIP	367	12.3		+ 6.0
O'Dell, Annie	Green	354	11.9	- 5.2	+ 2.6
North, Andrew R.	BNP	24	0.8		

## Claines

Worcester




**Con gain**

5.7% LD to Con

				+/- 2010	+/- 2012
<b>Lacey, Matt</b>	<b>Con</b>	<b>1,054</b>	<b>35.8</b>	<b>- 3.0</b>	<b>- 8.4</b>
Allcott, Mel	LD	794	27.0	- 14.4	- 14.8
Newman, Andrew H.	UKIP	509	17.3		
Lodge, Robert E.	Lab	379	12.9	- 1.6	
Robinson, Peter	Green	206	7.0	+ 1.7	- 7.0

## Gorse Hill

Worcester




No change  
swing incalculable

				+/- 2010	+/- 2012
<b>*Williams, Geoffrey P.</b>	<b>Lab</b>	<b>509</b>	<b>44.6</b>	<b>- 9.3</b>	<b>- 27.4</b>
Francis, John	UKIP	390	34.2		
Harrison, Simon	Con	158	13.8	- 10.0	- 1.8
Kirby, Justin R.	Green	53	4.6	- 4.1	- 7.8
Bradley, Ashley E.	BNP	31	2.7		

## Nunnery

Worcester




No change  
7.6% Con to Lab

				+/- 2010	+/- 2012
<b>*Agar, Pat</b>	<b>Lab</b>	<b>1,107</b>	<b>50.4</b>	<b>+ 6.1</b>	<b>- 3.3</b>
Feeney, Alan J.	Con	570	25.9	- 9.1	- 3.5
Mason, Carl M.	BNP	286	13.0	+ 3.8	+ 5.0
Mitra, Barbara M.	Green	234	10.7	- 0.8	+ 1.8

## Rainbow Hill

Worcester




No change  
swing incalculable

				+/- 2010	+/- 2012
<b>*Denham, Paul</b>	<b>Lab</b>	<b>536</b>	<b>43.9</b>	<b>- 6.3</b>	<b>- 16.6</b>
Carney, David P.	UKIP	359	29.4		+16.8
Edmondson, Lorraine	Con	159	13.0	- 17.6	- 5.5
Barlow, David	Green	106	8.7	- 0.7	+ 0.4
Draper, Alan J.	BNP	36	3.0	- 6.2	
Morgan, Andrew J.	TUSC	24	2.0		

## St Clement

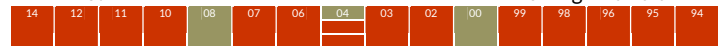
Worcester



No election in 2014

## St John

Worcester



No change  
swing incalculable

				+/- 2010	+/- 2012
<b>*Lamb, Matthew</b>	<b>Lab</b>	<b>822</b>	<b>44.0</b>	<b>- 1.7</b>	<b>- 13.6</b>
Delingpole, Richard G.	UKIP	521	27.9		
Iwunze, Cajetan	Con	309	16.6	- 16.4	- 10.1
Nielsen, Peter	Green	156	8.4	- 2.8	- 0.9
Bell, Linda M.	BNP	30	1.6	- 8.5	
Davies, Mark P.	TUSC	29	1.6		- 4.7

## St Peter's Parish

Worcester

No change  
swing incalculable



Pre-2004 ward: St Peter

+/- 2010 +/- 2011

<b>Johnson, Mike</b>	<b>Con</b>	<b>808</b>	<b>48.0</b>	<b>- 10.1</b>	<b>- 15.9</b>
Wheeler, Brenda L.	UKIP	380	22.6		
Carter, Richard J.	Lab	326	19.4	- 10.0	- 4.6
Jenkins, Matthew E.	Green	122	7.2	- 5.3	- 4.9
Orr, Oliver S.	LD	48	2.9		

## St Stephen

Worcester



No election in 2014

## Warndon

Worcester

No change  
swing incalculable




+/- 2010 +/- 2012

<b>*Hodges, Josephine C.</b>	<b>Lab</b>	<b>447</b>	<b>40.9</b>	<b>- 12.6</b>	<b>- 34.3</b>
Goad, James A.	UKIP	407	37.2		
Clayton, Pam	Con	160	14.6	- 12.6	- 1.2
Brohan, Stephen	Green	48	4.4	- 3.3	- 4.6
Whitwam, Julie	BNP	32	2.9	- 8.7	

## Warndon Parish North

Worcester

No change  
swing incalculable



Pre-2002 ward: St Martin

+/- 2010 +/- 2011

<b>*Hodgsonon, Stephen A.</b>	<b>Con</b>	<b>655</b>	<b>46.0</b>	<b>- 9.4</b>	<b>- 9.3</b>
Cartwright, Lawson A.	UKIP	321	22.5		
Pritchard, Zac	Lab	290	20.4	- 10.6	- 11.7
Snookes, Paul	Green	159	11.2	- 2.2	- 1.4

## Warndon Parish South

Worcester

No change  
swing incalculable



+/- 2010 +/- 2011

<b>*Roberts, Andy</b>	<b>Con</b>	<b>798</b>	<b>52.7</b>	<b>- 6.4</b>	<b>- 9.2</b>
Davis, Steve	UKIP	329	21.7		
Dunn, Barbara M.A.	Lab	274	18.1	- 10.6	- 9.4
Peplow, Anita	Green	112	7.4	- 4.8	- 3.3



# How Worcester's wards voted

	Date	%Poll	Con	Lab	LD	UKIP	Green	Ind	Oth
Arboretum	2014	-							
	2012	32.0	24.6	56.3	5.1	5.6	8.3		
	2011	44.2	32.9	47.8	10.1		9.2		
	2010	-							
Battenhall	2014	50.8	41.9	10.0		10.9	36.5		0.8
	2012	33.1	47.7	32.3	8.7		11.3		
	2011	-							
	2010	73.5	48.4	22.6	20.9		8.2		
Bedwardine	2014	38.4	38.8	21.9	5.0	25.9	5.7		2.8
	2012	29.1	52.0	32.0			10.9		5.0
	2011	45.4	51.3	29.0	10.1		6.2		3.5
	2010	72.0	50.4	31.4			11.0		7.1
Cathedral	2014	38.8	34.2	40.8		12.3	11.9		0.8
	2012	31.2	41.0	43.5		6.3	9.3		
	2011	38.5	38.7	37.8	9.3		14.2		
	2010	60.2	34.2	25.8	22.9		17.1		
Claines	2014	44.8	35.8	12.9	27.0	17.3	7.0		
	2012	40.7	44.2		41.8		14.0		
	2011	50.5	38.7	14.6	39.2		7.4		
	2010	74.4	38.8	14.5	41.4		5.3		
Gorse Hill	2014	31.6	13.8	44.6		34.2	4.6		2.7
	2012	24.6	15.6	72.0			12.4		
	2011	-							
	2010	54.1	23.8	53.9			8.7		13.6
Nunnery	2014	36.5	25.9	50.4			10.7		13.0
	2012	31.4	29.4	53.7			8.9		8.0
	2011	40.0	28.5	47.5	8.3		8.0		7.7
	2010	66.9	35.0	44.3			11.5		9.2
Rainbow Hill	2014	30.2	15.5	42.7		28.6	8.4		4.8
	2012	22.8	18.5	60.5		12.6	8.3		
	2011	-							
	2010	56.0	30.6	50.2			9.4		9.9
St Clement	2014	-							
	2012	34.0	44.6	33.1	4.4	9.4	3.5	5.1	
	2011	40.7	46.0	38.0	8.4		7.6		
	2010	-							
St John	2014	32.5	16.6	44.0		27.9	8.4		3.2
	2012	27.7	26.7	57.6			9.3		6.3
	2011	37.9	27.3	53.2	7.1		8.4		4.1
	2010	63.1	33.0	45.7			11.2		10.1
St Peter's Parish	2014	37.5	48.0	19.4	2.9	22.6	7.2		
	2012	-							
	2011	41.7	63.9	24.0			12.1		
	2010	70.8	58.1	29.4			12.5		
St Stephen	2014	-							
	2012	35.2	30.5	16.3	3.6		49.7		
	2011	43.5	47.5	24.5			28.0		
	2010	-							

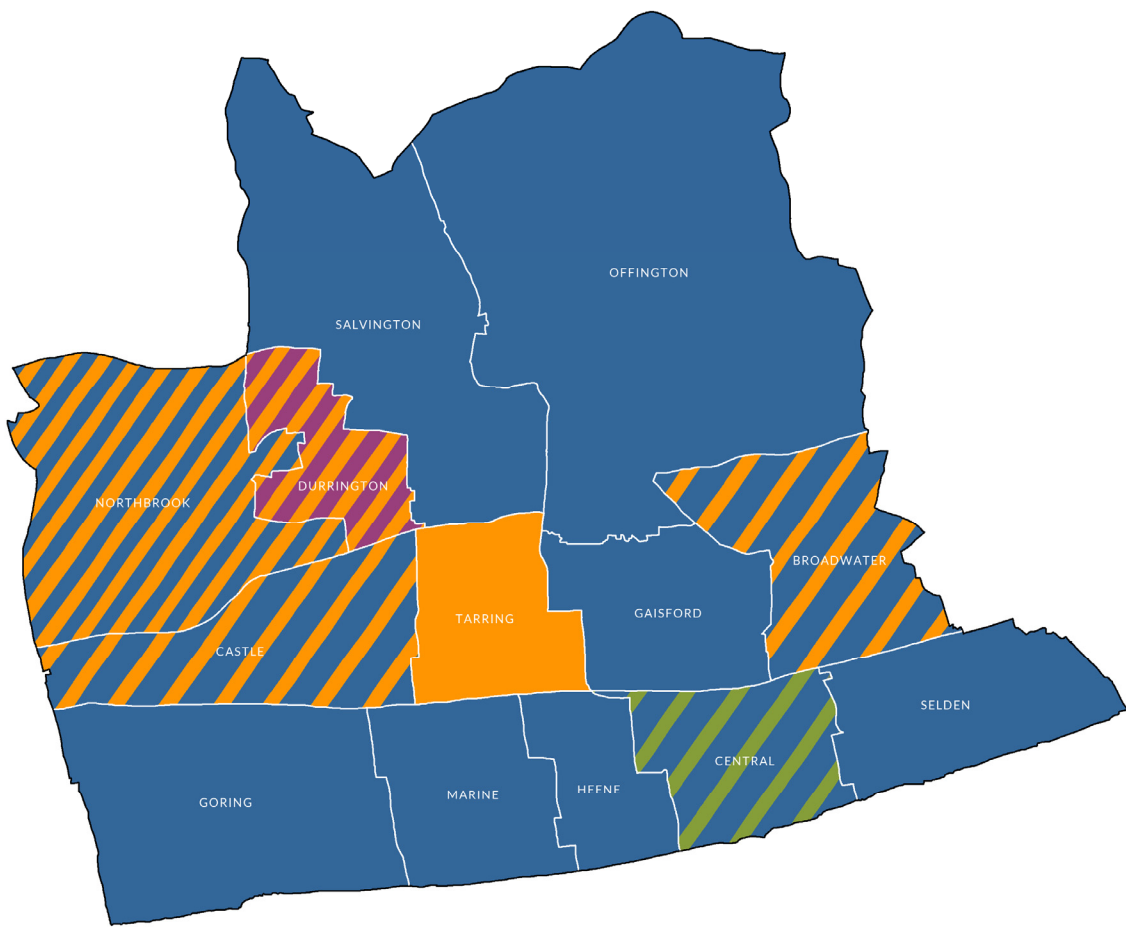
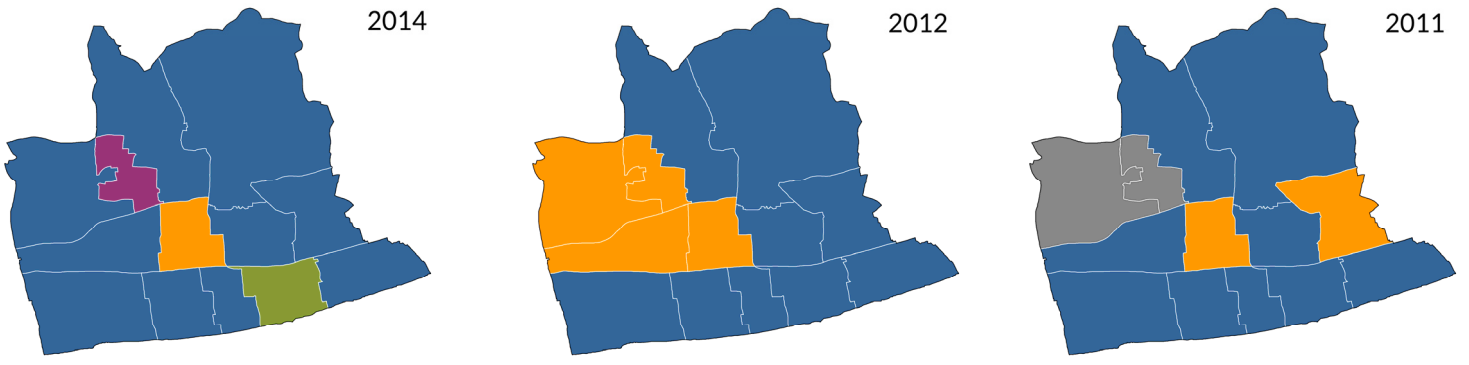
How Worcester's wards voted - continued

	Date	%Poll	Con	Lab	LD	UKIP	Green	Ind	Oth
Warndon	2014	27.3	14.6	40.9		37.2	4.4		2.9
	2012	22.9	15.8	75.2			9.0		
	2011	-							
	2010	53.4	27.2	53.5			7.7		11.6
Warndon Parish North	2014	34.6	46.0	20.4		22.5	11.2		
	2012	-							
	2011	41.2	55.3	32.1			12.6		
	2010	71.0	55.6	31.0			13.4		
Warndon Parish South	2014	35.7	52.7	18.1		21.7	7.4		
	2012	-							
	2011	39.4	61.9	27.5			10.7		
	2010	70.0	59.1	28.7			12.2		

# WORTHING

Conservative majority - no change

14	12	11	10	08	07	06	04	03	02	00	99	98	96	95	94	92	91	90	88	87	86	84	83	82	80	79	78	76	73
----	----	----	----	----	----	----	----	----	----	----	----	----	----	----	----	----	----	----	----	----	----	----	----	----	----	----	----	----	----



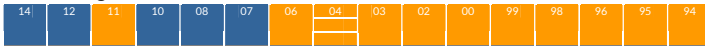
28 seats	Conservative			Labour			Liberal Democrat			UKIP			Others			% Poll
	Year	Total	%	Year	Total	%	Year	Total	%	Year	Total	%	Year	Total	%	
2014																
2012																
2011																
2010																
2008																
2007																
2006																
2004																
2003																
2002																
2000																
1999																
1998																
1996																

# Results

## Broadwater

Worthing East & Shoreham

No change  
15.7% Con to UKIP

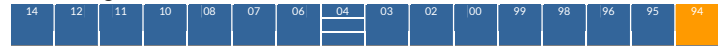


				+/- 2010		+/- 2012	
<b>*Vaughan, Victoria</b>	<b>Con</b>	<b>754</b>	<b>34.2</b>	<b>- 7.4</b>	<b>+ 1.1</b>		
Mason, Elise	UKIP	691	31.3	+23.9	+14.5		
Turley, John	Lab	288	13.0	+ 2.7	- 8.0		
Apsey, John C.	LD	272	12.3	-28.4	-16.8		
Battson, Richard D.	Green	202	9.2				

## Goring

Worthing West

No change  
13.8% Con to UKIP

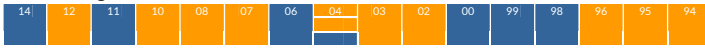


				+/- 2010		+/- 2012	
<b>Nolan, Mark</b>	<b>Con</b>	<b>1,435</b>	<b>48.5</b>	<b>- 9.2</b>	<b>- 1.7</b>		
England, Trevor J.	UKIP	817	27.6	+18.3	+ 7.4		
Harris, Margaret A.	Lab	305	10.3	- 1.5	- 4.7		
Aherne, David	Green	217	7.3		- 0.2		
Starling, Trudi A.	LD	186	6.3	-14.8	- 0.8		

## Castle

Worthing West

Con gain  
15.4% LD to Con

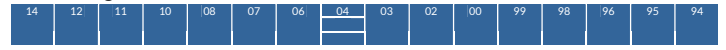


				+/- 2010		+/- 2012	
<b>Proudfoot, Luke</b>	<b>Con</b>	<b>702</b>	<b>32.2</b>	<b>- 9.0</b>	<b>+ 3.1</b>		
Shipley, Dave	UKIP	653	29.9		+14.4		
Wiltshire, Nick	LD	414	19.0	-39.8	-21.3		
Deen, Jim	Lab	324	14.9		- 0.2		
Aherne, Daniel	Green	88	4.0				

## Heene

Worthing West

No change  
15.7% Con to UKIP

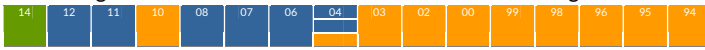


				+/- 2010		+/- 2012	
<b>*Guest, Diane</b>	<b>Con</b>	<b>714</b>	<b>34.0</b>	<b>-12.7</b>	<b>-13.5</b>		
Sykes, Stefan G.	Green	507	24.2				
Setford, Rick	UKIP	498	23.7		+ 0.7		
Guest, Gill	Lab	222	10.6	- 4.6			
Finch, Michael A.	LD	158	7.5	-30.6	-22.0		

## Central

Worthing West

Green gain  
swing incalculable

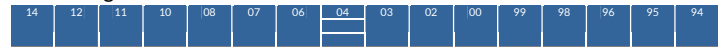


				+/- 2010		+/- 2012	
<b>Doyle, James E.</b>	<b>Green</b>	<b>610</b>	<b>26.3</b>		<b>+14.6</b>		
Harman, Alex	Con	601	25.9	-10.7	- 3.6		
Milne, Malcolm	UKIP	559	24.1	+17.6	+ 8.9		
Barnes, Peter	Lab	362	15.6	+ 2.0	- 8.5		
Allen, Chris	LD	188	8.1	-35.1	-11.4		

## Marine

Worthing & East Shoreham

No change  
11.9% Con to UKIP

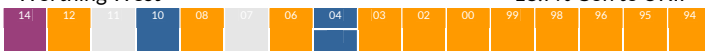


				+/- 2010		+/- 2012	
<b>Crouch, Edward J.</b>	<b>Con</b>	<b>1,114</b>	<b>43.6</b>	<b>- 9.1</b>	<b>- 6.2</b>		
James, Charles J.E.	UKIP	692	27.1	+14.7	+ 9.0		
Wagstaff, Alex	Lab	298	11.7		- 6.8		
Muir, Melanie A.	Green	264	10.3				
Izod, Pat	LD	189	7.4	-26.8	- 6.1		

## Durrington

Worthing West

UKIP gain  
18.7% Con to UKIP



				+/- 2010		+/- 2012	
<b>Jelliss, Susan L.</b>	<b>UKIP</b>	<b>526</b>	<b>33.6</b>	<b>+22.6</b>	<b>+18.0</b>		
Waight, Steve	Con	494	31.5	-14.7	- 3.6		
Cranefield, Jackie	LD	345	22.0	-20.8	-14.3		
Chadwick, Guy B.	Lab	152	9.7		- 3.4		
Ramasami, Fiona G.	Green	50	3.2				

## Northbrook

Worthing West

Con gain  
13.4% LD to Con

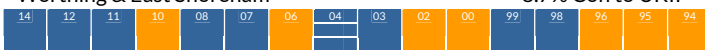


				+/- 2010		+/- 2012	
<b>McDonald, Sean A.</b>	<b>Con</b>	<b>355</b>	<b>35.8</b>	<b>-10.2</b>	<b>- 3.9</b>		
Jelliss, Mike	UKIP	328	33.1				
Jones, Diane R.	LD	169	17.0	-37.0	-23.2		
Dufty, Philip J.	Lab	86	8.7		- 2.9		
Kohl, Katharine A.	Green	54	5.4		- 3.1		

## Gaisford

Worthing & East Shoreham

Con gain  
8.7% Con to UKIP




				+/- 2010		+/- 2012	
<b>Jenkins, Kevin</b>	<b>Con</b>	<b>874</b>	<b>37.4</b>	<b>- 2.0</b>	<b>+ 0.8</b>		
Dawkins, John	UKIP	537	22.9	+15.4	+ 9.0		
Morris, William R.	Green	317	13.5				
Thornton, Joe	Lab	312	13.3	+ 2.6	- 4.7		
Seirlis, Dimitri	LD	300	12.8	-29.6	-18.7		

## Offington

Worthing East & Shoreham

No change  
14.4% Con to UKIP




				+/- 2010		+/- 2012	
<b>Murphy, Louise</b>	<b>Con</b>	<b>1,240</b>	<b>47.9</b>	<b>- 8.7</b>	<b>+ 1.0</b>		
Brothers, Toby	UKIP	798	30.8	+20.1	+ 3.6		
Williams, Linda A.	LD	194	7.5	-16.8	- 5.2		
Saunders, Ann	Lab	191	7.4	- 0.9	- 5.8		
Nethercott-Cable, Stephen P.	Green	164	6.3				

## Salvington

Worthing West

No change  
18.7% Con to UKIP



+/- 2010 +/- 2012

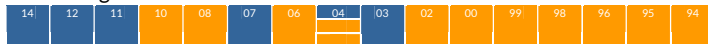
Candidate	Party	2010	2012	+/- 2010	+/- 2012
<b>Mercer, Heather M.L.</b>	<b>Con</b>	<b>1,011</b>	<b>39.0</b>	<b>- 12.0</b>	<b>- 7.7</b>
James, Pauline	UKIP	988	38.2	+25.4	+14.1
Lace, David	Lab	236	9.1	-	- 6.6
Owen, Julia L.	Green	181	7.0	-	-
Capon, Val S.J.	LD	173	6.7	-29.4	- 6.9

## Selden

Worthing East & Shoreham

11.8% Con to UKIP

Con gain



+/- 2010 +/- 2012

Candidate	Party	2010	2012	+/- 2010	+/- 2012
<b>Buxton, Callum</b>	<b>Con</b>	<b>601</b>	<b>30.4</b>	<b>- 4.0</b>	<b>- 3.2</b>
Harwood, John P.	UKIP	526	26.6	+19.5	+11.8
Barrett, Mike	Lab	354	17.9	+ 5.4	+ 2.5
Leonard, Yvonne E.	LD	298	15.1	- 30.9	- 12.6
Ellis, Valerie A.	Green	199	10.1	-	-

## Tarring

Worthing & East Shoreham

No change  
19.3% LD to UKIP



+/- 2010 +/- 2012

Candidate	Party	2010	2012	+/- 2010	+/- 2012
<b>*Smytherman, Bob</b>	<b>LD</b>	<b>714</b>	<b>31.6</b>	<b>- 20.7</b>	<b>- 12.1</b>
Price, Adrian M.	UKIP	664	29.4	+17.8	+14.1
Messer, David G.	Con	470	20.8	- 15.3	- 4.8
Forsyth, Michelle A.	Lab	218	9.6	-	- 5.8
Johnson, Ross	Green	196	8.7	-	-

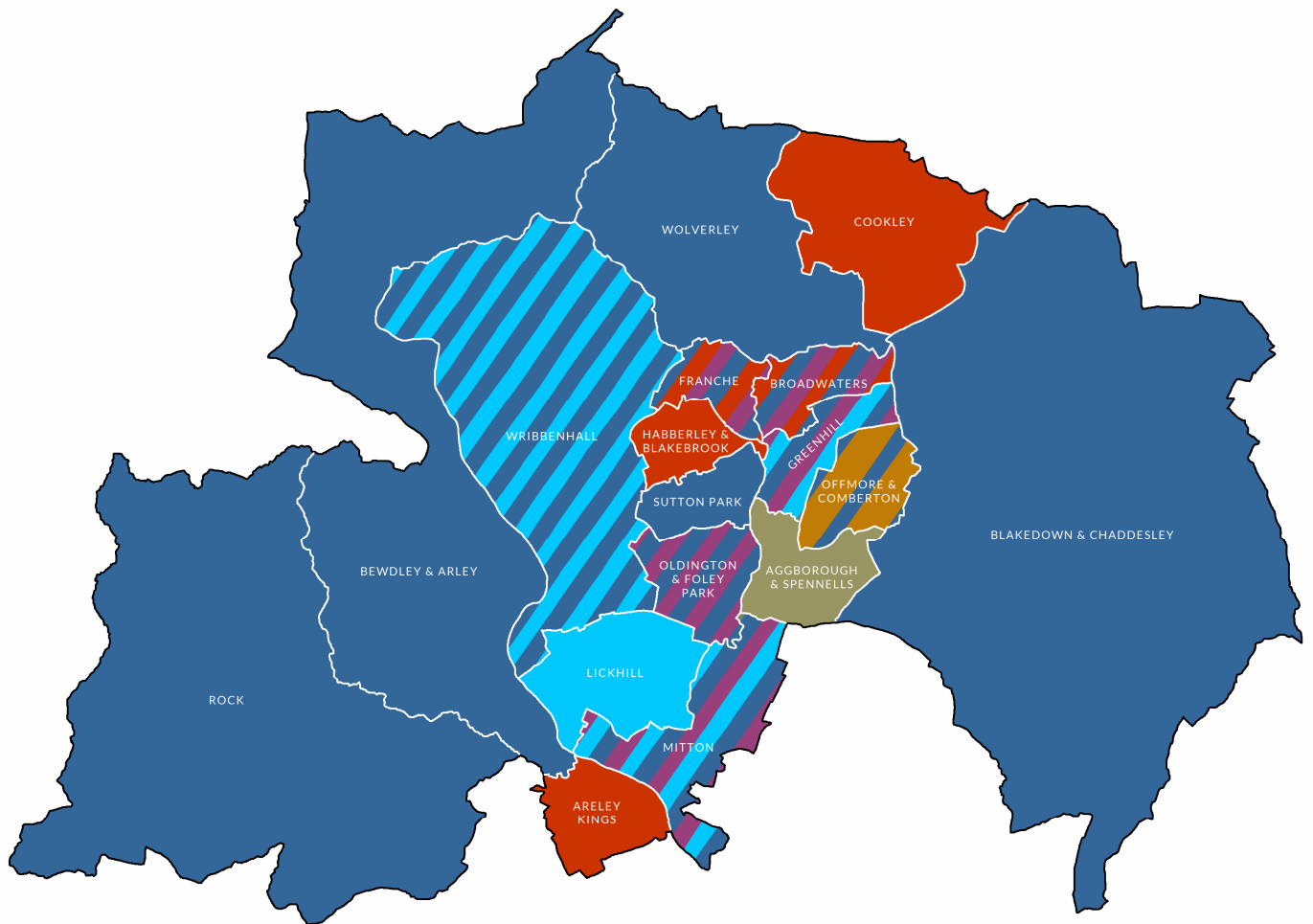
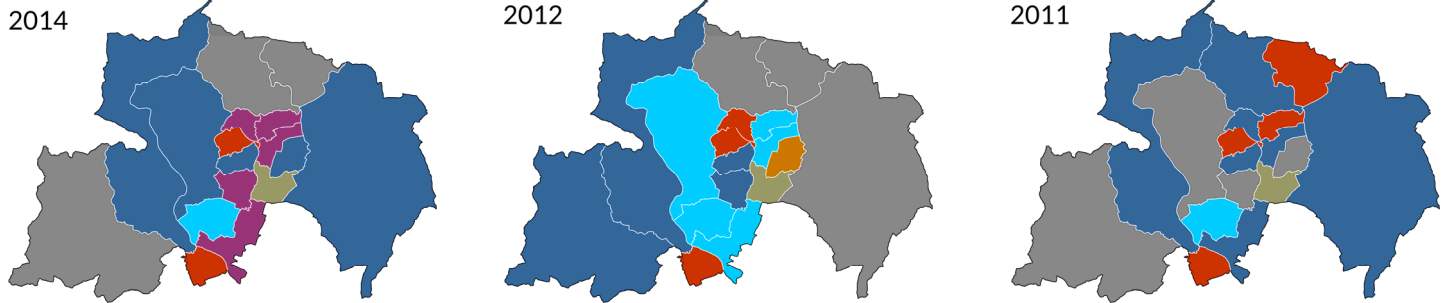
# How Worthing's wards voted

	Date	%Poll	Con	Lab	LD	UKIP	Green	Ind	Oth
Broadwater	2014	32.4	34.2	13.0	12.3	31.3	9.2		
	2012	25.9	33.1	21.0	29.1	16.8			
	2011	38.0	32.3	18.7	38.2	10.8			
	2010	62.7	41.6	10.3	40.7	7.4			
Castle	2014	35.1	32.2	14.9	19.0	29.9	4.0		
	2012	27.9	29.1	15.1	40.3	15.5			
	2011	38.9	37.4	18.3	33.8	10.5			
	2010	59.3	41.2		58.8				
Central	2014	31.8	25.9	15.6	8.1	24.1	26.3		
	2012	22.9	29.5	24.1	19.5	15.2	11.7		
	2011	32.1	40.2	23.8	27.0	9.1			
	2010	53.4	36.6	13.6	43.2	6.5			
Durrington	2014	34.7	24.9	10.6	24.2	36.8	3.5		
	2012	31.1	35.1	13.1	36.3	15.6			
	2011	-							
	2010	63.6	46.2		42.8	11.0			
Gaisford	2014	34.3	37.4	13.3	12.8	22.9	13.5		
	2012	26.8	36.6	18.0	31.5	13.9			
	2011	40.0	42.5	18.2	28.8	10.5			
	2010	62.9	39.4	10.7	42.4	7.5			
Goring	2014	43.8	48.5	10.3	6.3	27.6	7.3		
	2012	35.3	50.2	15.0	7.1	20.2	7.5		
	2011	50.7	57.8	12.1	7.5	11.4	11.3		
	2010	70.8	57.7	11.8	21.1	9.3			
Heene	2014	32.8	34.0	10.6	7.5	23.7	24.2		
	2012	23.3	47.5		29.5	23.0			
	2011	35.4	52.6	27.5	19.9				
	2010	56.0	46.7	15.2	38.1				
Marine	2014	39.0	43.6	11.7	7.4	27.1	10.3		
	2012	29.3	49.8	18.5	13.5	18.1			
	2011	44.1	56.9	16.4	15.8	11.0			
	2010	65.5	53.0		34.4	12.5			
Northbrook	2014	27.9	35.8	8.7	17.0	33.1	5.4		
	2012	20.9	39.7	11.6	40.2		8.5		
	2011	-							
	2010	52.8	46.0		54.0				
Offington	2014	40.8	47.9	7.4	7.5	30.8	6.3		
	2012	32.2	46.9	13.2	12.7	27.2			
	2011	47.9	58.9	11.0	14.5	15.6			
	2010	73.3	56.6	8.3	24.3	10.7			
Salvington	2014	36.4	39.0	9.1	6.7	38.2	7.0		
	2012	26.7	46.7	15.7	13.6	24.1			
	2011	39.3	55.0	14.4	14.8	15.8			
	2010	63.1	51.0		36.1	12.8			
Selden	2014	31.4	30.4	17.9	15.1	26.6	10.1		
	2012	28.6	33.6	23.8	27.7	14.8			
	2011	37.6	34.3	21.6	33.5	10.5			
	2010	59.3	34.4	12.5	46.0	7.1			
Tarring	2014	34.9	20.8	9.6	31.5	29.4	8.7		
	2012	27.0	25.6	15.4	43.7	15.3			
	2011	38.5	28.5	15.0	45.1	11.5			
	2010	63.3	36.1		52.3	11.6			

# WYRE FOREST

No overall control - no change

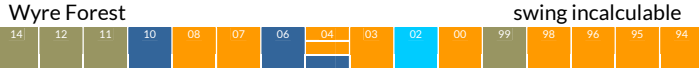
14	12	11	10	08	07	06	04	03	02	00	99	98	96	95	94	92	91	90	88	87	86	84	83	82	80	79	76	73
----	----	----	----	----	----	----	----	----	----	----	----	----	----	----	----	----	----	----	----	----	----	----	----	----	----	----	----	----



28 seats	Conservative			Labour			Liberal Democrat			UKIP			Others			% Poll
	Year	Total	%	Year	Total	%	Year	Total	%	Year	Total	%	Year	Total	%	
2014																
2012																
2011																
2010																
2008																
2007																
2006																
2004																
2003																
2002																
2000																
1999																
1998																
1996																


# Results

## Aggborough & Spennells



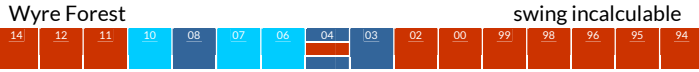
		14	12	11	10	08	07	06	04	03	02	00	99	98	96	95	94
<b>*Aston, John C.</b>	<b>Ind</b>	<b>836</b>	<b>43.4</b>	<b>+ 5.3</b>	<b>- 6.6</b>												
Tromans, Andrew J.	Con	330	17.1	- 21.0	+ 0.8												
Wooldridge, Thomas P.	UKIP	309	16.0														
Robertson, Keith R.	ICHC	248	12.9	- 3.8	- 6.6												
Norton, Conan B.	Lab	155	8.0	- 2.9	- 2.5												
Lee, Ronald A.	Green	50	2.6		- 1.1												

## Franche



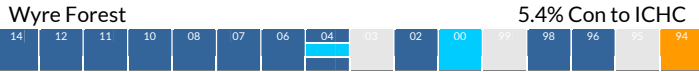
		14	12	11	10	08	07	06	04	03	02	00	99	98	96	95	94
<b>Clent, Anthony R.</b>	<b>UKIP</b>	<b>572</b>	<b>28.9</b>	<b>+17.9</b>													
*McCann, Daniel C.H.	Con	550	27.8	- 8.9	+ 2.6												
Shellie, Caroline M.	ICHC	475	24.0	+ 0.4	- 1.5												
Wright, Leroy P.	Lab	353	17.8	- 7.4	- 16.4												
Gilbert, Nigel A.	TUSC	29	1.5														

## Areley Kings



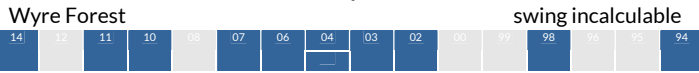
		14	12	11	10	08	07	06	04	03	02	00	99	98	96	95	94
<b>Lloyd, Robert J.</b>	<b>Lab</b>	<b>557</b>	<b>30.6</b>	<b>+ 5.6</b>	<b>- 17.8</b>												
Jones, Ian W.	UKIP	454	24.9														
*Thomas, Nigel J.	ICHC	412	22.6	- 16.2	- 6.6												
Henderson, Kenneth J.	Con	400	21.9	- 14.3	- 0.4												

## Bewdley & Arley



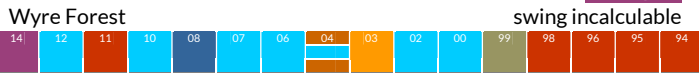
		14	12	11	10	08	07	06	04	03	02	00	99	98	96	95	94
<b>*Clee, Stephen J.M.</b>	<b>Con</b>	<b>622</b>	<b>27.0</b>	<b>- 12.9</b>	<b>- 14.1</b>												
Killingworth, Derek J.	ICHC	583	25.3	- 2.2	- 9.7												
Boden, John L.	UKIP	565	24.6														
Court, George C.	Lab	408	17.7	+ 3.6	- 6.2												
Oliver, Phillip R.	Green	122	5.3														

## Blakedown & Chaddesley



		14	12	11	10	08	07	06	04	03	02	00	99	98	96	95	94
<b>*Hayward, Pauline V.</b>	<b>Con</b>	<b>779</b>	<b>55.8</b>	<b>- 11.6</b>													
Dawes, Adrian C.	UKIP	278	19.9														
Hinett, Louise Y.	ICHC	223	16.0	- 6.9													
Connor, Bernadette	Lab	116	8.3	- 1.4													

## Broadwaters



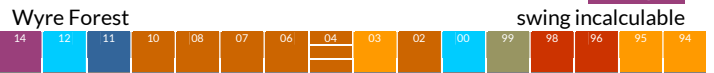
		14	12	11	10	08	07	06	04	03	02	00	99	98	96	95	94
<b>Wooldridge, Paul</b>	<b>UKIP</b>	<b>634</b>	<b>32.9</b>														
Martin, Howard J.	Lab	476	24.7	+ 2.4	- 10.8												
Young, Peter W.M.	ICHC	453	23.5	- 14.9	- 14.3												
Chambers, Sally J.	Con	301	15.6	- 17.1	- 1.3												
Smart, Esther C.	L	63	3.3	- 1.6													

## Cookley



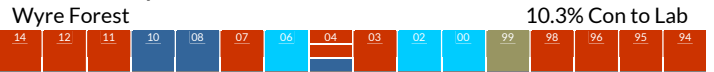
No election in 2014

## Greenhill



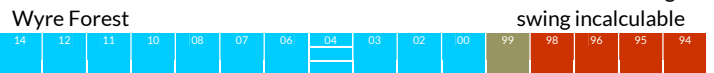
		14	12	11	10	08	07	06	04	03	02	00	99	98	96	95	94
<b>Stooke, Martin J.</b>	<b>UKIP</b>	<b>540</b>	<b>29.5</b>														
Rayner, John	ICHC	371	20.3		- 11.8												
Gregory, Ruth E.	Con	331	18.1	- 13.3	+ 0.9												
Ahmed, Mumshad	Lab	275	15.0	- 5.3	- 11.8												
Akathiotis, Rachel L.	L	176	9.6	- 32.1	- 9.0												
Lea, Victoria A.	Green	104	5.7	- 0.9	+ 0.4												
Kirkland, Ingra A.	TUSC	34	1.9														

## Habberley & Blakebrook



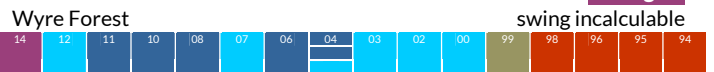
		14	12	11	10	08	07	06	04	03	02	00	99	98	96	95	94
<b>Hyde, Lynn</b>	<b>Lab</b>	<b>663</b>	<b>33.3</b>	<b>+ 9.0</b>	<b>- 3.1</b>												
Hardiman, Ian D.	Con	501	25.2	- 11.6	- 3.9												
Willoughby, Peter W.	UKIP	474	23.8		+ 13.9												
Greenfield, Anthony H.	ICHC	341	17.1	- 6.4	- 5.3												
Young, Kevin K.	TUSC	13	0.7														

## Lickhill



		14	12	11	10	08	07	06	04	03	02	00	99	98	96	95	94
<b>*Sheppard, Dixon R.</b>	<b>ICHC</b>	<b>622</b>	<b>33.5</b>	<b>- 8.5</b>	<b>- 19.4</b>												
Dawes, Berenice S.	UKIP	482	26.0														
Little, David	Con	466	25.1	- 14.2	- 3.0												
Keogh-Smith, David	Lab	285	15.4	- 3.3	- 3.7												

## Mitton




		14	12	11	10	08	07	06	04	03	02	00	99	98	96	95	94
<b>Holden, John</b>	<b>UKIP</b>	<b>667</b>	<b>32.7</b>														
Salter, Michael A.	ICHC	595	29.2	- 6.6	- 13.5												
Muir, Tony A.	Con	460	22.6	- 23.4	- 11.4												
Warren, Carol G.	Lab	317	15.5	- 2.8	- 1.2												



## Offmore & Comberton

Wyre Forest

No change  
swing incalculable




+/- 2010 +/- 2012

<b>*Bishop, Rosemary E.</b>	<b>Con</b>	<b>623</b>	<b>29.9</b>	<b>- 3.5</b>	<b>+13.9</b>
Hopkins, William T.	UKIP	558	26.7		
Ingham, Timothy S.M.	L	351	16.8	-28.4	-26.8
Budden, Keith	Lab	300	14.4	+ 1.0	- 0.7
Watkins, Christine M.	ICHC	254	12.2	- 0.5	-13.0

## Oldington & Foley Park

Wyre Forest

UKIP gain  
swing incalculable



+/- 2010 +/- 2012

<b>Wrench, Michael J.</b>	<b>UKIP</b>	<b>338</b>	<b>34.3</b>	<b>+19.4</b>	
*Gale, Nichola L.	Con	244	24.8	- 8.6	- 5.7
Arnold, Samuel J.	Lab	236	24.0	+ 0.3	- 5.9
Meekings, Susan C.	ICHC	167	17.0	- 4.3	- 5.2

## Rock

Wyre Forest




No election in 2014

## Sutton Park

Wyre Forest

No change  
swing incalculable




+/- 2010 +/- 2012

<b>*Campion, John-Paul</b>	<b>Con</b>	<b>517</b>	<b>27.7</b>	<b>- 14.5</b>	<b>- 14.0</b>
Hollyoak, David E.	L	458	24.5		
Stokes, Charlotte F.	UKIP	398	21.3		+ 8.4
Lawson, James F.	ICHC	230	12.3	- 5.7	- 9.5
Connor, Paul S.	Lab	187	10.0	- 8.1	-10.1
Whitbread, Michael A.	Green	76	4.1	+ 0.7	+ 0.6

## Wolverley

Wyre Forest

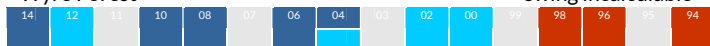


No election in 2014

## Wribbenhall

Wyre Forest

No change  
swing incalculable



+/- 2010 +/- 2012

<b>*Yarranton, Gordon C.</b>	<b>Con</b>	<b>591</b>	<b>36.1</b>	<b>- 8.5</b>	<b>+ 4.2</b>
Candlin, Linda A.	ICHC	369	22.6	- 2.4	-14.4
Alton, Maurice A.	UKIP	353	21.6		
Jones, George G.	Lab	288	17.6	+ 0.1	-13.6
Akathiotis, Michael	L	35	2.1		

# How Wyre Forest's wards voted

	Date	%Poll	Con	Lab	LD	UKIP	Green	ICHC	Liberal	Ind	Oth
Aggborough & Spennells	2014	36.9	17.1	8.0		16.0	2.6	12.9		43.4	
	2012	31.4	16.3	10.5			3.7	19.5		50.0	
	2011	42.7	25.8	10.8	9.2	6.7		9.9		37.6	
	2010	68.0	38.1	10.9	34.3			16.7			
Areley Kings	2014	38.9	21.9	30.6		24.9		22.6			
	2012	33.7	22.3	48.4				29.2			
	2011	42.3	32.9	34.8	2.7			29.6			
	2010	66.1	36.2	25.0				38.8			
Bewdley & Arley	2014	43.7	27.0	17.7		24.6	5.3	25.3			
	2012	34.9	41.1	23.9				35.0			
	2011	46.6	42.0	27.3	5.7			25.1			
	2010	72.9	39.9	14.1	18.4			27.5			
Blakedown & Chaddesley	2014	42.5	55.8	8.3		19.9		16.0			
	2012	-									
	2011	48.9	78.6	12.5	8.9						
	2010	76.5	67.4	9.7				22.9			
Broadwaters	2014	32.1	15.6	24.7		32.9		23.5	3.3		
	2012	27.5	16.9	35.5			4.9	37.8	4.9		
	2011	35.3	24.9	28.7			4.2	26.6	6.9	8.6	
	2010	59.0	32.7	22.3			6.6	38.4			
Cookley	2014	-									
	2012	-									
	2011	47.4	24.2	55.5				20.3			
	2010	-									
Franche	2014	35.3	27.8	17.8		28.9		24.0			1.5
	2012	31.3	25.2	34.2	2.0	11.0	2.1	25.5			
	2011	42.7	47.0	30.5	2.8			19.7			
	2010	68.8	36.7	25.2	11.9		2.5	23.6			
Greenhill	2014	30.4	18.1	15.0		29.5	5.7	20.3	9.6		1.9
	2012	25.5	17.2	26.8			5.3	32.1	18.6		
	2011	35.0	32.8	22.7			4.8	15.6	24.0		
	2010	61.8	31.4	20.3			6.6		41.7		
Habberley & Blakebrook	2014	38.1	25.2	33.3		23.8	17.1				0.7
	2012	34.6	29.1	36.4		9.9	2.1	22.4			
	2011	45.3	35.8	37.9	3.7		2.1	20.5			
	2010	66.8	36.8	24.3	13.2		2.2	23.5			
Lickhill	2014	33.9	25.1	15.4		26.0		33.5			
	2012	29.1	28.1	19.1				52.9			
	2011	39.0	38.7	17.3				44.0			
	2010	66.2	39.3	18.7				42.0			
Mitton	2014	34.1	22.6	15.5		32.7		29.2			
	2012	28.1	34.0	16.7			6.6	42.7			
	2011	38.4	36.1	17.9		7.0	4.0	34.9			
	2010	67.4	46.0	18.3				35.8			
Offmore & Comberton	2014	38.5	29.9	14.4		26.7		12.2	16.8		
	2012	32.4	16.0	15.1				25.2	43.6		
	2011	41.6	35.6	20.7					43.8		
	2010	68.3	28.7	13.4				12.7	45.2		

How Wyre Forest's wards voted - continued

	Date	%Poll	Con	Lab	LD	UKIP	Green	ICHC	Liberal	Ind	Oth
Oldington & Foley Park	2014	26.9	24.8	24.0		34.3		17.0			
	2012	22.6	30.5	29.9		14.9	2.5	22.2			
	2011	-									
	2010	47.5	33.4	23.7	21.6			21.3			
Rock	2014	-									
	2012	34.0	58.1	9.8				32.1			
	2011	-									
	2010	-									
Sutton Park	2014	32.9	27.7	10.0		21.3	4.1	12.3	24.5		
	2012	26.7	41.7	20.1		12.9	3.5	21.8			
	2011	36.2	40.2	17.2	10.6	10.1	3.0	19.0			
	2010	59.5	42.2	18.1	18.3		3.4	18.0			
Wolverley	2014	-									
	2012	-									
	2011	50.4	60.6				8.2	31.2			
	2010	-									
Wribbenhall	2014	40.4	36.1	17.6		21.6		22.6	2.1		
	2012	31.9	31.9	31.2				37.0			
	2011	-									
	2010	71.2	44.6	17.5	12.9			25.0			

# Index of candidates

Candidates are listed alphabetically by surname, followed by their party or description, the ward/s they stood in and an abbreviation for the council that ward is in.

Key **ADU** Adur, **AMV** Amber Valley, **BAS** Basildon, **BAD** Basingstoke & Deane, **BWD** Brentwood, **BXB** Broxbourne, **CAM** Cambridge, **CAC** Cannock Chase, **CAR** Carlisle, **CAP** Castle Point, **CHE** Chelmsford, **CWL** Cherwell, **CHO** Chorley, **COL** Colchester, **CRV** Craven, **CRW** Crawley, **DAV** Daventry, **EAS** Eastleigh, **ELM** Elmbridge, **EPF** Epping Forest, **FAR** Fareham, **GLO** Gloucester, **GOS** Gosport, **GYA** Great Yarmouth, **HLW** Harlow, **HGT** Harrogate, **HRT** Hart, **HST** Hastings, **HVT** Havant, **HER** Hertsmere, **HUN** Huntingdonshire, **HYN** Hyndburn, **IPS** Ipswich, **LIN** Lincoln, **MAI** Maidstone, **MOV** Mole Valley, **NUL** Newcastle-Under-Lyme, **NHE** North Hertfordshire, **NAB** Nuneaton & Bedworth, **OXF** Oxford, **PEN** Pendle, **PRE** Preston, **PUR** Purbeck, **RED** Redditch, **RAB** Reigate & Banstead, **ROC** Rochford, **ROS** Rosendale, **RUG** Rugby, **RUN** Runnymede, **RUS** Rushmoor, **SCA** South Cambridgeshire, **SLA** South Lakeland, **SAL** St Albans, **STE** Stevenage, **SOA** Stratford on Avon, **STR** Stroud, **TAM** Tamworth, **TAN** Tandridge, **THR** Three Rivers, **TUN** Tunbridge Wells, **WAT** Watford, **WEH** Welwyn Hatfield, **WLA** West Lancashire, **WOX** West Oxfordshire, **WAP** Weymouth & Portland, **WIN** Winchester, **WKG** Woking, **WCS** Worcester, **WOR** Worthing, **WYF** Wyre Forest

## A

A'Barrow, Julie B. (Con) Rokeby & Overslade, RUG  
Abbasi, Mohammed (Lab) Cowley Marsh, OXF  
Abbott, Jacqueline A. (Lab) Harbury, SOA  
Able, Irene (Con) Oxhey Hall & Hayling, THR  
Abdullah, Mohammed (Con) Brierfield, PEN  
Abrahall, David M. (Con) Pitsea South East, BAS  
Abram, Christine (Con) Lea, PRE  
Abram, Soo (Grn) Horley West, RAB  
Ackroyd, Alan (UKIP) Tophill East, WAP  
Ackroyd, Lyn (Con) Moreland, GLO  
Acott, Alan J. (CIP) Canvey Island East, CAP  
Adair, Elliott A. (Lab) Appleton, CAP  
Adam, Anne (Grn) Wolstanton, NUL  
Adams, Andrew T. (Lab) St Luke, WIN  
Adams, Peter (Grn) Painswick, STR  
Adamson, George (Lab) Hednesford Green Heath, CAC  
Adcock, Rupert N. (Con) Holditch, NUL  
Addison, Alexander R.W. (UKIP) Sumners, HLW  
Adey, Donald M. (LD) Coleridge, CAM  
Adkinson, Keith (Lab) North, MAI  
Afonso, Apolinario (UKIP) Dorking North, MOV  
Agar, Pat (Lab) Nunnery, WOR  
Agnew, Tony (UKIP) Chandlers Ford West, EAS  
Aherne, Daniel (Grn) Castle, WOR  
Aherne, David (Grn) Goring, WOR  
Ahmad, Arif (Ind) Granby, HGT  
Ahmed, Alyas (Con) Banbury Neithrop, CWL  
Ahmed, Irfan (LD) Bradley, PEN  
Ahmed, Maryam (Con) Carfax, OXF  
Ahmed, Mumshad (Lab) Greenhill, WYF  
Ahmed, Ruby (Res) Molesey South, ELM  
Ahmed, Zaheer (LD) Callowland, WAT  
Ainstrop, Barrie R. (Lab) Heanor East, AMV  
Ainsworth, Trevor M. (Con) Kilburn, AMV  
Airey, Andy (UKIP) Allington, MAI  
Airey, Caroline (Con) Mid Furness, SLA  
Aitken, Wendy G. (Lab) Burstead, BAS  
Aitman, Gabriel (LD) Moor Park & Eastbury, THR  
Ajiane, Jamal (Lab) Molesey South, ELM  
Akathiotis, Michael (Lib) Wribbenhall, WYF  
Akbar, Nadeem (LD) Brierfield, PEN  
Akhbari, Showky (Lab) Durrants, THR  
Al-Saadoon, Saif (Lab) Potters Bar Oakmere, HER  
Albone, Pat (UKIP) Royston Heath, NHE  
Albury, Carol A. (Con) Hillside, ADU  
Alcock, Victoria E. (LD) Long Itchington, STE  
Alcroft, Ruth E. (Lab) Botcherby, CAR  
Alder, Mike (Lab) Northaw & Cuffley, WEH  
Alder, Stuart G. (LD) Hitchin Priory, NHE  
Alderson, Alan (Res) Egham Town, RUN  
Aldington, Danny (Lab) Heath, NAB  
Aldwinckle, Geoff (UKIP) Heanor & Loscoe, AMV  
Alexander, Harvey C. (UKIP) Woodfield, HGT  
Ali, Altay (UKIP) Hartley Wintney, HAR  
Ali, Asghar (LD) Walverden, PEN  
Ali, Michele D. (UKIP) Odiham, HAR  
Allcott, Mel (LD) Claines, WOR  
Allen, Chris (LD) Central, WOR  
Allen, Frank (Lab) Cannock North, CAC  
Allen, Josh (Con) Netherton, HYN  
Allen, Kyle R. (Lab) Rowner & Holbrook, GOS  
Allen, Mark T. (UKIP) Brentwood North, BWD  
Allen, Nigel D. (Con) Hillmorton, RUG

Allen, Richard J. (Lab) The Hemingfords, HUN  
Allen, Roger P/ (Con) Hardway, GOS  
Allen, Stephen G. (Con) Tulketh, PRE  
Allen, Thomas L. (Con) Nelson, GYA  
Allingham, Margaret A. (LD) Hedge End St John's, EAS  
Allport-Hidge, Linda M. (UKIP) Langdon Hill, BAS  
Alston, Jessie M. (Con) Ambleside & Grasmere, SLA  
Altaf-Khan, Mohammed (LD) Headington, OXF  
Alton, Maurice A. (UKIP) Wribbenhall, WYF  
Ambler, Simon R. (CCH) Crookham West, HAR  
Amin, Bobby (LD) Leggatts, WAT  
Ammer, Mohammad (Lab) Southfield, PEN  
Amos, Len (Lab) Fernhill, RUS  
Amos, Selina L. (Con) Hedge End Wildern, EAS  
Anderson, Andrew D. (LD) Chells, STE  
Anderson, Dave (TUSC) St Luke, WIN  
Anderson, David L. (LD) Furnace Green, CRW  
Anderson, Paul J. (Lab) Bixley, IPS  
Anderton, Mike (LD) Moreland, GLO  
Andrews, Diane (Lab) Burlesdon & Old Netley, EAS  
Andrews, John A. (Lab) Abbey North, DAV  
Andrews, Cathy (UKIP) Christchurch, GOS  
Andrews, Clive W.D. (Lab) Cove & Southwood, RUS  
Andrews, Jean (Lab) Letchworth South West, NHE  
Andrews, Tom (UKIP) Caister South, GYA  
Angelo-Thomson, Victoria V.T. (Grn) Park, CHE  
Annison, Carl A. (UKIP) Bradwell South, GYA  
Anson-Bell, Joanna (Con) Newnham, CAM  
Ansell, Andrew J. (Lab) Billericay West, BAS  
Ansell, Ken (LD) Norton Canes, CAC  
Ansell, Pat (LD) Etching Hill, CAC  
Antoniou, Wendy J. (LD) Hutton Central, BWD  
Anwar, Farida (Lab) Headington Hill, OXF  
Anwar, Kamran (LD) Reedley, PEN  
Appleby, David J. (UKIP) Borehamwood Hillside, HER  
Appleton, Marian M. (UKIP) St Neots Eynesbury, HUN  
Applin, Phil (Con) Stratford Alveston, SOA  
Apps, Tim (UKIP) Privett, GOS  
Apsey, John C. (LD) Broadwater, WOR  
Arber, Romilla (Lab) Burghclere, BAD  
Arch, Jonathan S. (LD) Panshanger, WEH  
Archer, Sheila J. (LD) Hatfield West, WEH  
Archer, Simon J. (LD) Hatfield South, WEH  
Archibald, Giles (LD) Kendal Fall, SLA  
Archibald, William (Lab) Fryerns, BAS  
Aris, Andrew (Grn) Banbury Neithrop, CWL  
Armstrong, Isabel M. (Ind) Central, RED  
Armstrong, Richard K. (Ind) Batchley, RED  
Arnold, Christopher J. (Con) Fordham & Stour, COL  
Arnold, Dominic J. (UKIP) Thistleberry, NUL  
Arnold, Nicholas (Con) West End North, EAS  
Arnold, Sam (Lab) Oldington & Foley Park, WYF  
Arshad, Mohammed (Lab) Brierfield, PEN  
Artwell (Ind) Cowley, OXF  
Asghar, Waseem (LD) Clover Hill, PEN  
Ashburn, Liz (Grn) Kendal Castle, SLA  
Ashcroft, Christopher I. (Con) Hesketh-with-Beaconsall, WLA  
Ashcroft, Paul (UKIP) Flamstead End, BXB  
Ashfield, Maureen G. (Lab) Bidford & Salford, SOA  
Ashley, Allison (Con) Hitchin Priory, NHE  
Ashton, Ron (Con) Ripley, AMV  
Ashton, Tim (Con) Leatherhead South, MOV  
Ashworth, Kenneth (LD) Banbury Grimsbury, CWL  
Ashworth, Ron (UKIP) Longholme, ROS  
Aspinell, Barry R. (LD) Pilgrims Hatch, BWD

Asquith, Jeremy E.C. (LD) Moor Park & Eastbury, THR  
Aston, John (Ind) Aggborough, WYF  
Atcha, Abdul A. (Lab) Westgate, GLO  
Atkins, Liam (Con) Conquest, HST  
Atkins, Richard F. (UKIP) Cobham Fairmile, ELM  
Atkins, Robin V. (Lab) The Alresfords, WIN  
Atkinson, Benjamin R.D. (LD) Castle, LIN  
Atkinson, Helen E. (Grn) Morton, CAR  
Atkinson, Margaret D.F. (Con) Hiltingbury East, EAS  
Atkinson, Nick (Lab) Handside, WEH  
Atkinson, Ralph S. (UKIP) Conquest, HST  
Attepuram, Sajith (TUSC) Holywell, WAT  
Atterbury, Colin G. (Con) Fair Oak & Horton Heath, EAS  
Aubrey, Sam (UKIP) St Mary's, CAP  
Auckland, Emma J. (Con) Worksop North East, BSL  
Austen, John (UKIP) Hawkhurst, TUN  
Austin, Ysanne M. (LD) West Chesterton, CAM  
Avery, Nicholas B. (LD) Trumpington, CAM  
Avis, Michael (Lab) Bilton, RUG  
Axam, Chris (CCH) Crookham East, HAR  
Ayre, Angela (Lab) Loughton Alderton, EPF  
Azad, Ayesha (Con) Mayford, WKG  
Azam, Malik K.P. (UKIP) Brighton Hill South, BAD  
Aziz, Faisal (LD) Rose Hill & Iffley, OXF  
Aziz, Tahir (Lab) Mount Hermon West, WKG

## B

Babbage, Matt (Con) Battledown, CHE  
Baboumian, Naira G. (LD) Marine, ADU  
Backhouse, Bob (Con) Sherwood, TUN  
Badger (OMRL) Walton North, ELM  
Baggaley, Mike (LD) Freeland & Hanborough, WOX  
Baggott, Andrew S. (Con) Burstead, BAS  
Baharier, Linda R. (Lab) Bletchingley & Nutfield, TAN  
Baigent, Dave (Lab) Romsey, Cam  
Bailey, Catherine A. (TUSC) Barton & Tredworth, GLO  
Bailey, Stuart (LD) Yateley East, HAR  
Bailey, Sue (Grn) Fordham & Stour, COL  
Bailey, Sue (Con) Aughton Park, WLA  
Baillie, Robert S. (UKIP) Boyce, CAP  
Bain, Chris (Lab) Stonydelph, TAM  
Bain, Nigel A. v S. (LD) Brookmans Park, WEH  
Bainbridge, Douglas (Lab) Longmeadow, STE  
Baines, Antony (LD) Odiham, HAR  
Baines, Roger (Ind) Tulketh, PRE  
Baird, James (Con) Holmwoods, MOV  
Baker, Alex (UKIP) Peartree, WEH  
Baker, Belinda D. (Lab) Anglesey, GOS  
Baker, Charles D. (Lab) Whittlefield, BUR  
Baker, David (Lab) Ashdown, HST  
Baker, Howard (Lab) Trinity, BUR  
Baker, Iain D. (LD) Park, LIN  
Baker, Janet F. (LD) Fetcham East, MOV  
Baker, Keith M. (Con) Alconbury, HUN  
Baker, Lesley C. (Grn) St Stephen, SAL  
Baker, Mathew P. (LD) Priory Heath, IPS  
Baker, Paul R. (LD) Charlton Park, CHE  
Baker, Tony (UKIP) Westway, TAN  
Baker-Price, Tom (Con) Greenlands, RED  
Balasingam, Thineshkumar (TUSC) Leggatts, WAT  
Bald, Enid (Ind) Linton, SCA  
Baldock, Robert J. (LD) Speldhurst, TUN  
Ball, Alan R. (UKIP) Wickford Castledon, BAS  
Ball, Kenneth W. (Ind) Coppull, CHO

Ball, Tony (Con) Wickford North, BAS  
Ball-Greenwood, Sue (Con) Flamstead End, BXB  
Ballard, Sue (LD) Elson, GOS  
Bamber, Daryl J. (Con) Ribbleton, PRE  
Bamber, Ruth (Grn) Headington Hill, OXF  
Bamforth, Kathy (Grn) Tiptree, COL  
Bamforth, Roger E. (Grn) West Bergholt, COL  
Banerjee, Maddie (Con) Yaxley & Farcet, HUN  
Banham, Ray (LD) Melcombe Regis, WAP  
Banks, John P. (Lab) Kilburn, AMV  
Banks, Kath (Con) Abbey, RED  
Banks, Peter (LD) Scott, WLA  
Banks, Robert L. (UKIP) Fleet Central, HAR  
Banner, Matthew C.W. (Con) Butt Lane, NUL  
Banstead, Leslie P. (UKIP) Bisley, STR  
Banyard, Jeremy M. (UKIP) Ripon Moorside, HGT  
Barber, Diana (Con) Penn & Mill End, THR  
Barclay, Elizabeth M. (Grn) Ripon Minster, HGT  
Bardwell, Patricia (Grn) Gorleston, GYA  
Barefoot, Penny (UKIP) Stanborough, WAT  
Barfield, Dee (Lab) Etching Hill, CAC  
Barker, Ann-Marie (LD) Horsell West, WKG  
Barker, Granville (UKIP) Worsley, ROS  
Barker, James (UKIP) Brookfield, PRE  
Barker, Jim (Lab) Kendal Mintsfeet, SLA  
Barker, Paul A. (UKIP) Tulketh, PRE  
Barker, Sam (Con) Coleridge, CAM  
Barlow, David (Grn) Rainbow Hill, WOR  
Barnard, Sallie (LD) Barton & Sandhills, OXF  
Barnby, Erika E. (UKIP) Burford, WOX  
Barned, John R. (Con) Harrietsham, MAI  
Barnes, Alyson (Lab) Goodshaw, ROS  
Barnes, Andrew J. (Con) Lee Chapel North, BAS  
Barnes, Garth W. (LD) Collee, CHE  
Barnes, John (LD) Brighton Hill South, BAD  
Barnes, Malcolm (Con) Winfrith, PUR  
Barnes, Peter (Lab) Central, WOR  
Barnes, Rupert (Con) Dickinsons, THR  
Barnes, Stephen F. (Grn) Hillside, ADU  
Barnes-Challinor, Francis (LD) Laindon Park, BAS  
Barnes-Moffatt, Kira (LD) Quedgeley Fieldcourt, GLO  
Barnett, Mandy (Grn) Kendal Parks, SLA  
Baroness Golding, Lin (Lab) Knutton & Silverdale, NUL  
Barrell, Anthony (Con) Crookham West, HAR  
Barrell, Paul (Con) Brentwood West, BWD  
Barratt, Karen (Ind) St Paul, WIN  
Barrett, Gareth P. (Lab) Brentwood South, BWD  
Barrett, Martin A. (Con) Bampton & Clanfield, WOX  
Barrett, Mike (Lab) Seldon, WOR  
Barrett, Philip M. (Ind) Glusburn, CRV  
Barrett, Tim N. (Lab) South Weald, BWD  
Barrett, Tony (Grn) Carterton South, WOX  
Barrett-Payton, Eric W. (Con) Abbey, CAM  
Barrington-King, Paul V. (Con) Pembury, TUN  
Barrington-Ward, Fiona (UKIP) Coton & Broughton, RUG  
Barron, Malcolm R. (Con) North Meols, WLA  
Barrow, Pete (Lab) Westham North, WAP  
Barry, John F. (UKIP) Letchworth East, NHE  
Barter, Louise (Lab) Eastleigh Central, EAS  
Bartholomew, Owen L. (LD) Pyefleet, COL  
Bartlett, Cherry A. (Lab) Swanage South, PUR  
Bartlett, Graham (Lab) Longtown & Rockcliffe, CAR  
Bartlett, Steven J. (UKIP) Hitchin Oughton, NHE  
Barton, David J. (TUSC) Morton, CAR  
Barton, Emma M. (UKIP) Pound Hill South, CRW  
Barton, John W. (Lab) Redhill West, RAB  
Barton, Keith A. (Con) Fareham East, FAR  
Barton, Lyn (LD) Shrub End, COL  
Barton, Pam (Lab) Spring Hill, HYN  
Barton-Briddon, Chris (UKIP) Olivers Battery, WIN  
Basch, Jonquil (LD) Sherrards, WEH  
Basch, Konrad (LD) Hollybush, WEH  
Bashford, Kenneth G. (Lab) Peverel, ADU  
Bashforth, Salvina C.M. (UKIP) Rossett, HGT  
Bashir, Sohail (Lab) Callowland, WAT  
Baskerville, Denise C. (LD) Roebuck, STE  
Baskerville, Ralph C. (LD) Longmeadow, STE  
Bass, Michelle (Con) Durrants, THR  
Bassett, David (Res) Esher, ELM  
Batchelor, Henry A.F. (LD) Linton, SCA  
Batchelor, John D. (LD) Balsham, SCA  
Bateman, Piers (Con) Lee East, GOS  
Bates, Nicholas J. (Con) Brighton Hill South, BAD  
Bates, Nick (Grn) Knaresborough King James, HGT  
Bateson, John A. (Lab) Kendal Oxenholme, SLA  
Bates, Penny (Con) Grove, BAD  
Bates, Wayne (Lab) Studley, SOA  
Batson, Sherma A. (Lab) Roebuck, STE  
Batt, Sue (Con) Knaresborough East, HGT  
Batten, Brenda A. (Con) Bushey Heath, HER  
Batterbee, Janet (Con) Heath, NAB  
Batterbury, Jean A. (Lab) Alverstoke, GOS  
Batts, John (Grn) Sibford, CWL  
Battson, Richard D. (Grn) Broadwater, WOR  
Batty, Linda M. (Lab) Bridgeway North, GOS  
Batty, Peter (Lab) Elson, GOS  
Baxandall, Roger H. (UKIP) Glusburn, CRV  
Baxter, Alan (UKIP) Attleborough, NAB  
Bayford, Brian (Con) Park Gate, FAR  
Bayford, Susan M. (Con) Locks Heath, FAR  
Bayley, Alan J. (UKIP) Appleton, CAP  
Baynes, David L. (TUSC) Trinity, BUR  
Bax, Steve (Con) Molesey East, ELM  
Baxter, Dorothy (UKIP) Craven, PEN  
Beadle, Ross G.C. (LD) Witney East, WOX  
Bean, Biff (Lab) Hartsholme, LIN  
Beaney, Sue (Lab) Braybrooke, HST  
Beaney, Thomas F. (NF) Lee Chapel North, BAS  
Beard, John A. (UKIP) Gainsborough, IPS  
Beard, Trevor P. (UKIP) Weddington, NAB  
Beard, Wendy (UKIP) Bulkington, NAB  
Bearder, Ian (LD) St Mary's, OXF  
Bearder, Tim (LD) North, OXF  
Bearfield, David (Lab) Bushey Heath, HER  
Beaver, Aaron (Lab) Chorley North West, CHO  
Beaver, Matthew (Con) West St Leonards, HST  
Beck, Neil J. (NHAP) St Paul's, CHE  
Becker, Adrian (Grn) St Paul's, CHE  
Beckerman, Jon (Con) Sherrards, WEH  
Beckett, Margaret A. (Con) Whitefield, PEN  
Beddoes, Daniel (ED) Bletchingley & Nutfield, TAN  
Beddows, John (Con) Cannock South, CAC  
Bedford, Matthew (LD) Abbots Langley, THR  
Bedford, Michael (LD) Heanor East, AMV  
Bedford, Nigel (Con) Chipping Ongar, EPF  
Bedford, Sara (LD) Abbots Langley, THR  
Beeley, Jim (LD) Hucclecote, GLO  
Begley-Moore, Sonja (LD) Tadworth & Walton, RAB  
Begum, Manny (LD) Castle, CAR  
Begum, Rupali (LD) Daneshouse, BUR  
Bektas, Berk B. (Con) Churchill, OXF  
Belben, Tina (Con) Bewbush, CRW  
Belford, Margaret K. (Con) Canvey Island North, CAP  
Bell, Claire (Lab) Banbury Grimsbury, CWL  
Bell, Dave (UKIP) Cove & Southwood, RUS  
Bell, David (Lab) Chertsey Meads, RUN  
Bell, Diana L. (Lab) Welham Green, WEH  
Bell, Eleanor (LD) Sparsholt, WIN  
Bell, Eric (Con) Clayton-le-Woods, CHO  
Bell, Linda M. (BNP) St John, WOR  
Bell, Susan M. (Con) Portchester West, FAR  
Bellchamber, David C. (LD) Cobham Fairmile, ELM  
Belsham-Wray, Sharon D. (TUSC) Oxhey, WAT  
Benatar, David (Con) South Oxhey, THR  
Benatar, Wendy (Con) Dickinsons, THR  
Bennett, Alan (Lab) Lee Chapel North, BAS  
Bennett, Charles (UKIP) Woodstock & Bladon, WOX  
Bennett, Christine (Lab) Galley Common, NAB  
Bennett, David B. (UKIP) Leavesden, THR  
Bennett, Ian A. (Con) Botley, EAS  
Bennison, John (CCH) Fleet Central, HAR  
Bensilum, Nicola (LD) Brighton Hill South, BAD  
Bensilum, Paul K. (LD) Buckskin, BAD  
Benson, Jeremy R. (LD) Belper South, AMV  
Bent, Geoffrey C.C. (LD) Pantiles & St Mark's, TUN  
Bent, Stuart (UKIP) Alfreton, AMV  
Bentley, Kevin P. (Con) Birch & Winstree, COL  
Bentley, Neil S. (Con) New Park, HGT  
Bentote, Roger J. (LD) Bishops Waltham, WIN  
Beresford, John (Lab) Queen Edith's, CAM  
Berge, John M. (Lab) Redhill East, RAB  
Bergin, Patrick (UKIP) Rowner & Holbrook, GOS  
Berrington, William N.H. (Grn) Welwyn East, WEH  
Berry, Anthony D. (Lab) Battins, HAV  
Bertham, William S. (UKIP) Morton, CAR  
Berwick-Gooding, Michael (LD) Popley East, BAD  
Bethell, Victor M. (LD) Sherwood, TUN  
Betton, Robert W. (Ind) Botcherby, CAR  
Betts, Debra V.C. (LD) Shephall, STE  
Bevan, Jim (UKIP) Aughton, WLA  
Bevin, Rob (Lab) Wolvey & Shilton, RUG  
Bhagwandin, Mark (Con) Headington Hill, OXF  
Bhagwandin, Vanessa (Con) Blackbird Leys, OXF  
Bibby, Philip J. (Con) Woodfield, STE  
Bickers, Kenneth G. (Con) Summertown, OXF  
Bickerton, Ian (Ind) Leckhampton, CHE  
Bicknell, Mark (LD) Paddock Wood East, TUN  
Biggs, Damien M.S. (SLP) Herongate, BWD  
Bignell, Lesley (UKIP) Capel, Leigh & Newdigate, MOV  
Bilcliff, Robert (UKIP) Castle, TAM  
Billing, Sadie L. (Lab) Kimpton, NHE  
Billings, Myra (LD) Yateley West, HAR  
Billingsley, Carolyn (Grn) Chalford, STR  
Billington, Sandra (Grn) Castle, CAM  
Birch, Jeremy (Lab) Central St Leonards, HST  
Birch, John E. (UKIP) Revel & Binley Woods, RUG  
Birch, Philip M. (UKIP) Oxshott, ELM  
Birchall, Loraine (LD) Mid Furness, SLA  
Birchall, Patrick (Con) Kendal Oxenholme, SLA  
Bircher, Charley (Grn) Moreland, GLO  
Bircher, Jack P. (Con) Weddington, NAB  
Bird, Dickie (UKIP) The Austons & Heyfords, CWL and  
Blackbird Leys, OXF  
Bird, Malcolm D. (UKIP) Central & Northgate, GYA  
Birdsey, Min (Lab) Hitchin Highbury, NHE  
Birkett, Steve (Lab) New Bilton, RUG  
Birks, Malcolm J. (Lab) Horsfield, PEN  
Birtwistle, Gordon (LD) Coalclough, BUR  
Bishop, David J. (Con) Brentwood South, BWD  
Bishop, Eric W. (Con) Carpenders Park, THR  
Bishop, John (Con) Kimpton, NHE  
Bishop, Ken (UKIP) Southlands, ADU  
Bishop, Richard J.M. (Con) Stonesfield, WOX  
Bishop, Rose (Con) Offmore, WYF  
Black, Chris (LD) Downhall & Rawreth, ROC  
Black, Ingrid L. (LD) Epping Lindsey, EPF  
Black, Jim (Lab) Bentham, CRV  
Black, Rory W.P. (Grn) Kendal Stonecross, SLA  
Blackler, Michael S. (Con) Reigate Central, RAB  
Blackett, Gwen (Con) Purbrook, HAV  
Blackmore, Lorna (Lab) Pantiles & St Mark's, TUN  
Blackmore-Squires, Ted (LD) South Ham, BAD  
Blackwell, Janet E. (Lab) St Stephen, SAL  
Blackwell, Nicholas R. (Lab) Southborough North, TUN  
Blackwell, Rowland T. (Con) Nailsworth, STR  
Blair, Fergus (LD) Castle, CAM  
Blake, Adrian G. (UKIP) Chalford, STR  
Blake, George (Grn) Silverdale & Park Site, NUL  
Blakeley, Eric (Grn) Letchworth East, NHE  
Blanch, John O. (Lab) Welwyn East, WEH  
Blanch, Michael L. (LD) St Faith's, HAV  
Bland, Harold (Grn) Knebworth, NHE  
Bland, Rosemary A. (Grn) Letchworth Grange, NHE  
Bland, Tricia (Res) Thames Ditton, ELM  
Blay, Rob (UKIP) Odham, HAR  
Blewett, Brian (LD) Blackwater & Hawley, HAR  
Blissett, Jay (Con) Canvey Island West, CAP  
Blogg, Peter (UKIP) Park, WAT  
Blondel, Mani (Grn) Audley & Bignall End, NUL  
Bloom, Howard S. (Con) Pound Hill South, CRW  
Bloom, Louise A. (LD) Hedge End Grange Park, EAS  
Bloomfield, Debby (LD) Birch & Winstree, COL  
Bloomfield, Sarah L. (Grn) Caister North, GYA  
Bloor, Dawn (UKIP) Cheshunt Sout, BXB  
Blount, Chris (LD) Standlake, WOX  
Blount, Liz (LD) Bampton & Clanfield, WOX  
Bloxham, Raynor D. (Con) Longtown & Rockcliffe, CAR  
Blyth, Colleen J. (UKIP) Manor, STE  
Boden, John L. (UKIP) Bewdley & Arley, WYF  
Boden, Rob (Ind) Kendal Underley, SLA  
Bodger, Yvonne (Con) Minster, LIN  
Bodimeade, David D. (Lab) Rayleigh Central, ROC  
Boggis, Brian W. (Con) Peverel, ADU  
Bohane, Susan (LD) Weybridge South, ELM  
Bolster, Norman R. (Con) Bicester West, CWL  
Bolt, Hilary R. (LD) Purbrook, HAV  
Bolt, Kevin P.F. (Lab) Rossett, HGT  
Bolt, Michael E. (LD) Bondfields, HAV  
Bolton, Lyn (Con) Marshalswick North, SAL  
Bolton, Stephen (LD) Central, WAT  
Bonallack, Anna E. (Grn) Bisley, STR  
Bond, John (Ind) Byfleet, WKG  
Bond, Peter E.T. (Con) Burstow, TAN  
Bonner, Ian (Grn) Weddington, NAB  
Bonner, Jack (Lab) St Nicolas, NAB  
Bonner, Sophie (Grn) Attleborough, NAB  
Bonner-Fomes, Iain (UKIP) Tattenhams, RAB  
Bonney, Peter (Ind) Churchill, OXF  
Bonsor, Timothy C. (Grn) Warden Hill, CHE  
Boobyer, Philip (Lab) Vale, STR  
Booker, Pamela (UKIP) Moulton, DAV  
Boon, Anne (Con) Hartley Wintney, HAR  
Booth, Daniel J. (Con) Belper South, AMV  
Booth, John L.D. (Con) Letchworth South East, NHE  
Booth, Richard M. (UKIP) Chorleywood South, THR  
Boothman, Neil (Grn) St Aidan's, CAR  
Borgars, Alan E. (Grn) Hatfield Villages, WEH  
Borton, Helen (Con) Hayes Heath East, CAC  
Bostock, Jill E. (Lab) Loughton St John's, EPF  
Botting, Lucy (Con) Bookham North, MOV  
Bottomley, John (UKIP) College, PRE  
Boughey, Mick (UKIP) Bradwell, NUL  
Boughton, Wayne R. (LD) St Andrew's, COL

Bourbon, Maria (LD) Headington Hill, OXF  
 Bourke, Amy (Lab) Royston Meridian, NHE  
 Bowater, Jim (Con) Western Springs, CAC  
 Bowditch, Christine (Lab) Wetheral, CAR  
 Bowditch, Steven J.W. (Lab) Yewdale, CAR  
 Bowen, Corinne A. (Con) Broadfield South, CRW  
 Bower, Harry (Con) Haldens, WEH  
 Bowers, Andrea (LD) Hutton East, BWD  
 Bowers, Donald S. (UKIP) Porthill, NUL  
 Bowling, Tim (UKIP) Brockham, MOV  
 Bowman, Carol A. (Lab) Waltham Cross, BXB  
 Bowman, Marilyn L. (Con) Stanwix Rural, CAR  
 Bowman, Peter (UKIP) St Mark's, CHE  
 Bowmass, Susan M. (UKIP) Kendal Underley, SLA  
 Bowring, Lynn C. (LD) Kinwarton, SOA  
 Bowron, Frank R. (Con) Hatfield South, WEH  
 Boxall, Tim (Con) Coaley & Uley, STR  
 Boyce, Susan (Ind) Titchfield, FAR  
 Boyd, Alex (Con) Market, CAM  
 Boyle, Kevin M. (Lab) Park, CHE  
 Bradbury, Syeda S. (Con) Whyteleafe, TAN  
 Bradford, Michael A. (UKIP) St Aidan's, CAR  
 Brading, Philip (LD) Dickinsons, THR  
 Bradley, Ashley E. (BNP) Gorse Hill, WOR  
 Bradley, Chris (LD) Heage & Ambergate, AMV  
 Bradley, Douglas C. (Lab) Mash Barn, ADU  
 Bradley, Emma (Grn) Winyates, RED  
 Bradley, Heather M. (Lab) Currock CAR  
 Bradley, Lee (Grn) Church Hill, RED  
 Bradley, Peter A. (TUSC) Camp Hill, NAB  
 Bradnam, Anna E. (LD) Milton, SCA  
 Brain, Dan (Con) Eastleigh South, EAS  
 Brain, Mike (Con) Quinton, SOA  
 Braithwaite, Eileen (UKIP) Silverdale & Park Site, NUL  
 Braithwaite, Paul M. (Lab) Kendal Underley, SLA  
 Braithwaite, William R. (UKIP) Brookmans Park, WEH  
 Bramley, Paul A. (UKIP) Saltergate, HGT  
 Brand, Frank (UKIP) Durrants, THR  
 Brand, Hazel (Ind) Misterton, BSL  
 Brandon, Vicki S. (No desc) Foulness, ROC  
 Brandt, Ruthi (Grn) Carfax, OXF  
 Brannan, Bob (Grn) Old Heath, COL  
 Branney, Virginia E. (Lab) Kendal Fall, SLA  
 Bransby, Bob (UKIP) All Saints, CHE  
 Bransby, Lyn (UKIP) Battledown, CHE  
 Bransom, Cameron F. (TUSC) Howlands, WEH  
 Branson, Jackie (Con) St Faith's, HAV  
 Braun, Catherine (Grn) Wotton-Under-Edge, STR  
 Brazier, Steve (Lab) Hiltlingbury West, EAS  
 Breare-Hall, William S. (Con) Epping Lindsey, EPF  
 Brember, Dan (Lab) Melcombe Regis, WAP  
 Brennan, Mike (UKIP) Skelmersdale South, WLA  
 Brenton, Alex (LD) Winfrith, PUR  
 Breslin, Tony (Lab) Bushey St James, HER  
 Brett, Tony (LD) Carfax, OXF  
 Brewis, Dallas J. (Grn) Brampton, CAR  
 Brewis, Ian D.K. (Grn) Wetheral, CAR  
 Brewster, Annie (Con) Wheathampstead, SAL  
 Brian, Mary M. (Lab) Boughurst, BAD  
 Bride, John M. (Lab) Charlton Park, CHE  
 Bridge, Thomas (Con) Pilgrims Hatch, BWD  
 Bridgeman, Terry (Lab) Aldershot Park, RUS  
 Bridle, Peter J. (UKIP) Headless Cross, RED  
 Brierley, Stephen J. (Con) Clayton-le-Moors, HYN  
 Briggs, James (Lab) Long Itchington, STE  
 Briggs, Jane M. (LD) Bedhampton, HAV  
 Briggs, Tony (Con) Cowplain, HAV  
 Bright, Colin (Lab) Hermitage, WKG  
 Brighting, Malcolm R. (UKIP) Horley East, RAB  
 Brimicombe, Juliana (CPP) St Mark's, RUS  
 Briscoe, Lloyd J. (Lab) Martins Wood, STE  
 Bristow, Mark (Lab) Whyteleafe, TAN  
 Bristow, Mia D. (UKIP) Broadfield South, CRW  
 Britcliffe, Peter (Con) St Andrew's, HYN  
 Britter, Nigel C. (LD) Benhall & The Reddings, CHE  
 Britton, Christopher D. (Grn) Longlevens, GLO  
 Broach, James R.A. (Lab) Hatfield West, WEH  
 Broad, Philip H. (LD) Tressell, HST  
 Broadbank, Philip A. (LD) Starbeck, HGT  
 Broadhurst, Alan F. (LD) Chandlers Ford West, EAS  
 Brockbank, Linda (Con) Benthams, CRV  
 Brohan, Stephen (Grn) Warndon, WOR  
 Broise, David R. (UKIP) West Mersea, COL  
 Bromilow, Charlie (Lab) Clayton le Woods North, CHO  
 Bromley, Bob (UKIP) Woodham, RUN  
 Brook, Jonathan (LD) Kendal Parks, SLA  
 Brooke, Nick (UKIP) Codicote, NHE  
 Brooke-Harte, Tim (UKIP) Horley West, RAB  
 Brookes, Kevin (Con) Upwey & Broadwey, WAP  
 Brookes, Natalie (Lab) Batchley, RED  
 Brooks, Jane (UKIP) Wellesbourne, SOA

Brooks, Martin (LD) Leavesden, THR  
 Broom, Barry (Grn) St John's, IPS  
 Broom, Rob (Lab) Shephall, STE  
 Broom, Sally A. (Grn) Stoke Park, IPS  
 Broomfield, Rachael A. (Lab) Wheatley, ROC  
 Brothers, Toby (UKIP) Offington, WOR  
 Broughton, Alan T. (Lab) Belper East, AMV  
 Brown, Ann (LD) Warren Park, HAV  
 Brown, Ann C. (Con) Poplar, NAB  
 Brown, Barbara (Lab) Hillmorton, RUG  
 Brown, Christopher J. (UKIP) Broadfield North, CRW  
 Brown, Damon P. (Con) Bede, NAB  
 Brown, Daryl J. (Con) Huntingdon East, HUN  
 Brown, David J. (Lab) Westlands, NUL  
 Brown, Dennis C. (UKIP) Huntingdon West, HUN  
 Brown, George J. (UKIP) Banbury Ruscott, CWL  
 Brown, Jack W. (Con) Ironville & Riddings, AMV  
 Brown, Joanne M. (LD) Quedgeley Severn Vale, GLO  
 Brown, Kieren R.G. (Lab) Dunsmore, RUG  
 Brown, Lauren E. (Lab) Laindon Park, BAS  
 Brown, Lewis J. (Con) Oatlands Park, ELM  
 Brown, Logan L. (UKIP) Leggatts, WAT  
 Brown, Michael (Con) Berechurch, COL  
 Brown, Michael E. (LD) Minster, LIN  
 Brown, Paul J. (Lab) Goldsworth East, WKG  
 Brown, Peter (Con) Godmanchester, HUN  
 Brown, Richard (Ind) Hutton South, BSL  
 Brown, Richard (LD) Hayling West, HAV  
 Brown, Sarah E. (LD) Petersfield, CAM  
 Brown, Simon J. (Lab) Fareham North, FAR  
 Brown, Susan (Lab) Churchhill, OXF  
 Brown, Thom (Grn) Horley Central, RAB  
 Browne, John W. (Lab) Brookfield, PRE  
 Brownlee, Ricky J. (UKIP) Whitton, IPS  
 Bruce, Carolina (UKIP) Knaresborough East, HGT  
 Bruce, Hazel (Con) Preston, WAP  
 Bruce, Laurence (UKIP) Knaresborough King James, HGT  
 Bruno, Bill (UKIP) Chertsey St Ann's, RUN  
 Brunt, Lisa J. (Con) Reigate Hill, RAB  
 Bryan, Mary H. (Grn) Mile End, COL  
 Bryant, Hugh D. (Lab) Cobham Fairmile, ELM  
 Bryant, Pamela M. (Con) Fareham North, FAR  
 Bryant, Taylor (Con) Abbots Langley, THR  
 Buchanan, Derek (LD) Shenley, HER  
 Buck, Richard M. (Lab) Woodford, DAV  
 Buckley, Malcolm R. (Con) Wickford Castledon, BAS  
 Bucknell, Peter L.E. (Con) Warboys & Bury, HUN  
 Budd, David A. (LD) Wareham, PUR  
 Budd, Geoff (Lab) Hedge End Grange Park, EAS  
 Budden, Keith (Lab) Offmore, WYF  
 Bullen, Paul (UKIP) St Ives East, HUN  
 Bullion, Alan J. (LD) Culverden, TUN  
 Bullough, Simon D. (Lab) Epping Lindsey, EPF  
 Bulman, Ron (LD) Sedbergh & Kirkby Lonsdale, SLA  
 Bulmer, David A. (Lab) Knaresborough East, HGT  
 Burberry, Rob (UKIP) Mount Hermon West, WKG  
 Burchfield, Brian D. (Con) Hook, HAR  
 Burdfield, Ivan (Grn) Park Gate, FAR  
 Burgess, Arthur (Con) Old Hastings, HST  
 Burgess, David (Lab) Hawkhurst, TUN  
 Burgess, Frair L. (Con) Buresdon & Old Netley, EAS  
 Burgess, John R. (Lab) Harestone, TAN  
 Burgess, Lyn (Con) Tressell, HST  
 Burghard, Clive (UKIP) St Mary's, ADU  
 Burgin, Rachel D. (Lab) Baldock Town, NHE  
 Burke, Alison (UKIP) West Green, CRA  
 Burke, Craig M. (UKIP) Pound Hill North, CRW  
 Burke, Helen (Lab) High Harrogate, HGT  
 Burke, Philip (UKIP) High Harrogate, HGT  
 Burkinshaw, Peter (UKIP) East Chesterton, CAM  
 Burn, David C. (Lab) Hutton South, BSL  
 Burnett, Graham (Con) Hednesford Green Heath, CAC  
 Burnett, Jackie (UKIP) Battenhall, WOR  
 Burnett, John (Con) Hednesford North, CAC  
 Burnett, Rebecca J.R. (Con) Rossett, HGT  
 Burns, Anthony R. (LD) Banbury Hardwick, CWL  
 Burns, Joyce A. (Lab) Marine, ADU  
 Burns, Rob (Lab) Harraby, CAR  
 Burr, Darren (LD) Everton, BSL  
 Burrell, Mark (Con) Heanor West, AMV  
 Burrell, Michael P. (LD) Huntingdon West, HUN  
 Burrett, Richard D. (Con) Pound Hill North, CRW  
 Burroughs, John M. (Con) Gorleston, GYA  
 Burrows, Joyce (UKIP) Oxhey, WAT  
 Burt, Hayward (Con) Cam West, STR  
 Burt, Robert J.G.. (LD) St Mary's, ADU  
 Burton, David A. (UKIP) Banbury Easington, CWL  
 Burton, David C. (Con) Marden & Yalding, MAI  
 Burton, Jamie (UKIP) Grange, ROC  
 Burton, John P.S. (Con) Yateley East, HAR  
 Burton-Sampson, David E. (Lab) Pitsea N.W, BAS

Burwood, Nigel (UKIP) Colden Common, WIN  
 Bush, Jonathan A. (UKIP) Southam, SOA  
 Buss, Peter J. (UKIP) Toddbrook, HLW  
 Buston, Roger (Con) Lexden, COL  
 Butcher, Chris (UKIP) Chertsey Meads, RUN  
 Butcher, James M. (Con) Churchill, ADU  
 Butcher, Paul F. (Ind) Staplehurst, MAI  
 Butchins, Clive S. (Con) Borehamwood Brookmeadow, HER  
 Butler, Chris (Con) Fleet Central, HAR  
 Butler, Chris (UKIP) Abbey, LIN  
 Butler, Derek G. (Con) Boxley, MAI  
 Butler, Gary (ED) Shepway North, MAI  
 Butler, Gill (CCH) Crookham East, HAR  
 Butler, Helen R. (Con) Crookham East, HAR  
 Butler, Marilyn (Con) Chorleywood North, THR  
 Butler, Rod (UKIP) Waltham Abbey Honey Lane, EPF  
 Butt, Kemal (Con) Moor Park & Eastbury, THR  
 Butterfield, Howard (Con) Foxhills, RUN  
 Butterworth, Neil (Con) Horsfield, PEN  
 Buttery, Martyn (UKIP) Hawks Green, CAC  
 Buxton, Andrew C. (Lab) Wickford Castledon, BAS  
 Buxton, Callum (Con) Seldon, WOR  
 Bygott, Tom (Con) Girton, SCA  
 Byrne, Chris (UKIP) Banstead Village, RAB  
 Byrne, David (Lab) Earby, PEN  
 Byrne, Sandra A. (LD) Hapton with Park, BUR  
 Byrne, Tom (Con) Castle, CAM  
 Byrom, Nigel R. (Con) Kendal Parks, SLA  
 Bywater, Simon (UKIP) Sawtry, HUN

C

Cabello-Watson, Tosca S.A. (Lab) Central, STR  
 Cade, Chris (Con) Bilton, RUG  
 Cadoo, Adam Y. (Lab) Abbots Langley, THR  
 Caig, Ged (Lab) Castle, CAR  
 Cain, Darren (UKIP) Bicestor West, CWL  
 Calahane, Daragh G.P. (UKIP) St Peter's, SAL  
 Calcutt, Michelle M. (Con) Bedwell, STE  
 Calder, Simon J. (Con) London Colney, SAL  
 Calderbank, Anne (Grn) Chorley East, CHO  
 Callaghan, Jim (Lab) Woodfield, STE  
 Cambridge, Bob (UKIP) Kingswood, RAB  
 Cambridge, Phyll (UKIP) Merstham, RAB  
 Campbell, Ian J. (Lab) East Retford West, BSL  
 Campbell, Jonty (Con) University, PRE  
 Campbell, Sheila M. (LD) Swanmore, WIN  
 Campion, John-Paul (Con) Sutton Park, WYF  
 Candlin, Linda A. (ICHC) Wribbenthal, WYF  
 Cane, Bob (UKIP) Fetcham West, MOV  
 Canfor-Dumas, Edward A. (Grn) Bushey St James, HER  
 Cannings, Cyril J. (LD) St Nicolas, ADU  
 Cannon, Graham G. (UKIP) Boulsworth, PEN  
 Cant, Frank (Lab) Gawthorpe, BUR  
 Cantle, Stephen R. (CCH) Fleet West, HAR  
 Cantrill, Rod (LD) Newnham, CAM  
 Capewell, Amanda J. (UKIP) Cannock North, CAC  
 Capon, Val S.J. (LD) Salvington, WOR  
 Capp, Diana M. (UKIP) Everton, BSL  
 Capp, Roger (UKIP) Misterton, BSL  
 Card, Craig W. (LD) Cherrywood, RUS  
 Carden, Nicola (Lab) Buckingham, ADU  
 Carden, Steve (Lab) Southwick Green, ADU  
 Carey, Moray W.M. (LD) South Park, RAB  
 Carey-Stuart, Dave (Grn) Silverhill, HST  
 Cargill, Mark (Con) Alcester, SOA  
 Carney, David P. (UKIP) Rainbow Hill, WOR  
 Carpenter, Penny (Con) Yarmouth North, GYA  
 Carr, Angela (Lab) Locks Heath, FAR  
 Carr, James W. (Lab) Fareham South, FAR  
 Carr, Nigel (UKIP) Abbey North, DAV  
 Carrington, Jeanette C. (Con) Canvey Island Winter Gardens, CAP  
 Carroll, Liam (Lab) Standlake, WOX  
 Carroll, Louise V. (Grn) Southlands, ADU  
 Carter, Becky (TUSC) Kidsgrove, NUL  
 Carter, Chris (Con) Bridgeway North, GOS  
 Carter, Christopher R. (Con) Lee West, GOS  
 Carter, Laetisia (Lab) Chipping Norton, WOX  
 Carter, Richard J. (Lab) St Peter's Parish, WOR  
 Carter, Robert G. (UKIP) Vicarage, WAT  
 Cartmell, Elizabeth (Con) Kendal Kirkland, SLA  
 Cartwright, Andrew (Lab) Gensing, HST  
 Cartwright, Bobby (Con) College, PRE  
 Cartwright, Dean (Grn) Letchworth South East, NHE  
 Cartwright, Lawson (UKIP) Warndon Parish North, WOR  
 Cartwright, Robert N.H. (Con) Larches, PRE  
 Cartwright, Sheila (Lab) Hednesford North, CAC  
 Cartwright, Trevor M. (Con) Warsash, FAR  
 Case-Green, Stephen C. (Lab) Burstow, TAN  
 Cast, Kenneth G.R. (UKIP) Hill Head, FAR  
 Causon, Andrew (TUSC) Hesters Way, CHE

Castellain, Georgina (LD) Mount Hermon East, WKG  
Cawley, Stephen (Con) Huntingdon West, HUN  
Cawthorn, Paul B. (Con) Westgate, IPS  
Celis, John (UKIP) Ashurst, WLA  
Cenci, Nadia (Con) Stoke Park, IPS  
Chadburn, Phil (LD) Waltham Abbey Paternoster, EPF  
Chadwick, Guy B. (Lab) Durrington, WOR  
Chalfen, Joel H. (Grn) Queen Edith's, CAM  
Challis, Pam (Con) St Peter's, CAP  
Chambers, Danny A. (UKIP) Magdalen, GYA  
Chambers, John C. (Ind) Harpenden North, SAL  
Chambers, Robert K. (LD) Alexandra, IPS  
Chambers, Sally J. (Con) Broadwaters, WYF  
Chambers, Stephen P. (Con) Kendal Strickland, SLA  
Champney, Gerard (Lab) Brampton, CAR  
Chan, Justin J.P. (LD) Harlow Moor, HGT  
Chander, Simon D. (Lab) Haldens, WEH  
Chandler, Katherine J. (Grn) Banbury Easington, CWL  
Channing, Dan (UKIP) Tudor, WAT  
Chantler, Alan (Con) Yelvertoft, DAV  
Chapman, Barry S. (Con) St Neots Priory Park, HUN  
Chapman, Kenneth W. (UKIP) Langley Mill, AMV  
Chapman, Natasha S. (LD) Carholme, LIN  
Chapman, Nigel (Lab) St Margaret's, OXF  
Chapman, Paul M. (UKIP) Belle Vue, CAR  
Chapman, Richard S. (Lab) Heath, MAI  
Chapple, Andi (Grn) Sedbergh & Kirkby Lonsdale, SLA  
Charatan, Julian (Lab) Maidenblower, CRW  
Charles, Joel R. (Con) Old Harlow, HLW  
Charlesworth, Glenda (LD) Clayton-le-Woods, CHO  
Charlesworth, Robert H. (TUSC) Castle, CAR  
Charman, Tania (Lab) Tressell, HST  
Charters, Gillian R. (Grn) Starbeck, HGT  
Chatfield, Gail J. (LD) Brentwood South, BWD  
Chattaway, Richard N. (Lab) Whitestone, NAB  
Cheale, David (Lab) Wheathampstead, SAL  
Cheema, Zulqar (HIP) Staple Tye, HLW  
Cheetham, Anne C. (Con) Eden, ROS  
Cheetham, Anthony J. (Lab) Springbank, CHE  
Cheetham, Clive J. (Lab) Winyates, RED  
Cheetham, James L. (UKIP) Sherrards, WEH  
Chegwyn, Peter J. (LD) Leesland, GOS  
Chelk, Michael L. (UKIP) Priory Heath, IPS  
Cheshire, Mike (Con) Hart Plain, HAV  
Chesworth, John C. (Con) Spital, TAM  
Chetta, Thomas (UKIP) Paddock Wood East, TUN  
Chigumira, Miriam (UKIP) Horsell West, WKG  
Chigwangwa, Joshua M. (Lab) Panshanger, WEH  
Child, Peter J. (LD) Hiltingbury East, EAS  
Chipchase, Judy (Grn) Hinksey Park, OXF  
Chipp, Stephen (Con) Southlands, ADU  
Chivers, Nick (Con) Sopwell, SAL  
Choongo, Mildred (LD) Park Wood, MAI  
Choudhary, Sophia (Con) Rowhill, RUS  
Christian, Nigel E. (Con) Belle Vue, CAR  
Christie, Susan (Lab) Bloxham & Bodicote, CWL  
Churchill, Nicholas J. (Con) Summers, HLW  
Cipriani, Jamie (Con) Randwick, STR  
Citarella, Jacky (Lab) Newburgh, WLA  
Clack, Laurence J. (UKIP) Reigate Hill, RAB  
Clancy, Imelda (UKIP) Pitsea North West, BAS  
Clare, Barbara J. (TUSC) Shephall, STE  
Clare, Bryan D. (TUSC) Roebuck, STE  
Clare, Rhian M. (TUSC) Pin Green, STE  
Clark, Colin S. (Grn) Deddington, CWL  
Clark, George A. (TUSC) Abbey, NAB  
Clark, Lee (Lab) Castle, HST  
Clark, Mick (UKIP) Buckingham, ADU  
Clark, Paul (Lab) Clayton le Woods West, CHO  
Clark, Susan D. (Con) Leavesden, THR  
Clarke, Colin G. (Con) Banbury Calthorpe, CWL  
Clarke, Daniel J. (LD) West End South, EAS  
Clarke, Greg (Lab) Trinity, TAM  
Clarke, Hamil (Lab) Sprites, IPS  
Clarke, Martin (Con) Braybrooke, HST  
Clarke Michael R. (Lab) Holditch, NUL  
Clarke, Mike (Lab) Hayling East, HAV  
Clarke, Nigel J. (Ind) South Weald, BWD  
Clarke, Peter (Con) Overton, HYN  
Clarke, Tony (CCH) Crookham West, HAR  
Clarke, Wayne R. (Con) Carlton, BSL  
Clarkson, Mary (Lab) Marston, OXF  
Claxton, Joe (LD) Kidlington South, CWL  
Clayton, Gavin J.L. (Lab) Bourn, SCA  
Clayton, Pam (Con) Warndon, WOR  
Clayton, Peter (Lab) Chandlers Ford West, EAS  
Clayton, Tony (UKIP) Worksp North East, BSL  
Cleaver, Gary F. (UKIP) Matson & Robinswood, GLO  
Clee, Stephen J.M. (Lab) Bewdley & Arley, WYF  
Clegg, David (LD) Vivary Bridge, PEN  
Clegg, Sheila M. (LD) Sandridge, SAL  
Clegg, Tom (LD) Marshalswick North, SAL  
Clements, Anita G. (Grn) Bourn, SCA  
Clements, Robin B. (Lab) Westway, TAN  
Clements, Tina (Con) Wilnecote, TAM  
Clementson, Judith A. (UKIP) Denmead, WIN  
Clemptner, Karen E. (Lab) Great Parndon, HLW  
Clent, Anthony R. (UKIP) Franche, WYF  
Clewlow, Hayden (UKIP) Adlington & Anderton, CHO  
Clifford, Ken (UKIP) Heanor West, AMV  
Clifton, Miranda A. (Lab) Cam East, STR  
Clifton, Paul (UKIP) Sibford, CWL  
Cload, Terry (Ind) Pembury, TUN  
Cloke, Jane (Lab) Marshalswick North, SAL  
Cloke, Jon (Con) Ingatstone, BRW  
Clough, Laurence G. (Lab) Swanmore, WIN  
Clough, Steve (Grn) Colney Heath, SAL  
Clucas, Flo (LD) Swindon Village, CHE  
Coad, Richard W. (Con) Redhill East, RAB  
Coates, Patrick F. (Lab) South, MAI  
Coates, Richard J. (Lab) East, MAI  
Coates, Wendy L. (UKIP) St Faith's, HAV  
Cobb, Sandra (UKIP) Littlemoor, WAP  
Cobb, Steve (UKIP) Preston, WAP  
Cochrane, Clare (Grn) Cowley, OXF  
Cochrane, Margaret (Lab) Earith, HUN  
Cockarill, Graham (LD) Yateley East, HAR  
Cockburn-Price, Sarah E. (Con) Bouslworth, PEN  
Cockings, Ron (Con) Stratford Guild, SOA  
Coe, Ann (Con) South Weald, BWD  
Coe, Geoff (Ind) Worksp East, BSL  
Coffey, Andrew J. (Con) St Paul's, CHE  
Coggles, Jennifer (LD) East Retford West, BSL  
Cohen, Harvey S. (Con) Elstree, HER  
Cohen, Liz (LD) Shenfield, BWD  
Cohen, Martin (UKIP) Alconbury, HUN  
Cohen, Neil (Con) Loughton St John's, EPF  
Colclough, James W. (UKIP) Madeley, NUL  
Coldwell, Clive G. (Lab) Shedfield, WIN  
Cole, Jenny (LD) Billericay West, BAS  
Coleman, Richard (LD) St Michael, WIN  
Coleman, Stephen (LD) Kendal Strickland, SLA  
Colenutt, Bob (Lab) Summertown, OXF  
Collett, Adrian (LD) Blackwater & Hawley, HAR  
Collett, Karen A. (LD) Woodside, WAT  
Collier, Lorraine (Lab) Epping Hemnall, EPF  
Collier, Susannah (UKIP) Longlevens, GLO  
Collignon, Bernard M. (UKIP) Claygate, ELM  
Collings, Gill (LD) Tiptree, COL  
Collins, Emma C. (Lab) Weedon, DAV  
Collins, John (Lab) Moor Park, PRE  
Collins, Philip A. (Lab) Empress, RUS  
Collins, Simon (UKIP) Mile End, COL  
Colvey, Martyn R. (LD) Lytchett Maltravers, PUR  
Colwell, Hazel L. (UKIP) Hatfield South, WEH  
Colwell, Richard A. (UKIP) Hollybush, WEH  
Commis, Tom (UKIP) Cliviger, BUR  
Compton, Barry C.C. (Con) Oxted South, TAN  
Compton, Helen L. (Grn) Woodfield, HGT  
Conboy, Sarah J. (LD) Godmanchester, HUN  
Connal, David C. (Lab) Park, WAT  
Connal, Jackie (Lab) Holywell, WAT  
Connell, Lynne S. (UKIP) Bradwell North, GYA  
Connell, Robert J. (UKIP) Southtown & Cobholm, GYA  
Connelley, Christopher (Lab) Maze Hill, HST  
Connolly, Elaine S. (Lab) Bedwell, STE  
Connolly, Beverley L. (Con) Harestone, TAN  
Connolly, Mary (LD) Carpenders Park, THR  
Connor, Bernadette (Lab) Blakedown, WYF  
Connor, Paul S. (Lab) Sutton Park, WYF  
Connors, Sean D.O. (UKIP) Drayton, DAV  
Cook, John (Lab) Alexandra, IPS  
Cooke, Brian G. (UKIP) The Stanleys, STR  
Cooke, Joe (Lab) St George's, CAP  
Cooke, Wendy (Con) Wishing Tree, HST  
Cooksey, Margaret A. (LD) Dorking South, MOV  
Coole, Tom (Lab) Hucclecote, GLO  
Coombes, Mel (Ind) Chorley East, CHO  
Coomey, Margaret (Lab) Sawtry, HUN  
Cooper, Brian (Lab) Briordcliffe, BUR  
Cooper, Gilly (Lab) Astwood Bank, RED  
Cooper, John A. (Con) Stakes, HAV  
Cooper, Julian C. (LD) Woodstock & Bladon, WOX  
Cooper, Julie M. (Con) Porthill, NUL  
Cooper, Ken (BNP) Ripley, AMV  
Cooper, Robert C. (LD) Overton, BAD  
Cooper, Tim (Con) Charlton Kings, CHE  
Cope, Dave (Lab) Kendal Romney, SLA  
Cope, Nick (LD) Christ Church, COL  
Copland, Bob (Lab) Poplar, NAB  
Cornell, Gwen (UKIP) Englefield Green East, RUN  
Cornes, Dylis (LD) Audley & Bignall End, NUL  
Corney, Pippa (Con) Willingham & Over, SCA  
Cornwall, Jade S. (Con) Colden Common, WIN  
Cornwell, Derek (Con) Cherrywood, RUS  
Corr, Sara L. (UKIP) Kidlington North, CWL  
Cosslett, Ken (LD) Stakes, HAV  
Costello, Rebecca S. (Lab) Amleside & Grasmere, SLA  
Costello, Roger J.G. (Con) Melcombe Regis, WAP  
Coster, Stephen (UKIP) Goffs Oak, BXB  
Cotterell, Alan (UKIP) Stoke Park, IPS  
Cotterill, Derek A. (Con) Burford, WOX  
Cotterill, Paul (Lab) Derby, WLA  
Cottis, James P. (Con) Rochford, ROA  
Couch, Ian (UKIP) The Shelfords, SCA  
Coughlan, Daniel P.J. (Con) Petersfield, CAM  
Coulon, Jennifer (LD) New Haw, RUN  
Coulson, Denzil (LD) Goldsworth West, WKG  
Coulter, Van (Lab) Barton & Sandhills, OXF  
Coupland, Zafar (Lab) Fishwick, PRE  
Court, George C. (Lab) Bewdley & Arley, WYF  
Court, Richard (Con) Brighton Hill North, BAD  
Courts, Lisa (LD) Hitchin Bearton, NHE  
Courts, Robert A. (Con) The Bartons, WOX  
Coventry, Michael G. (UKIP) Clayton, NUL  
Cox, Andrew (UKIP) Woodside, WAT  
Cox, Dom (Con) Peartree, WEH  
Cox, Doreen (Lab) Revel & Binley Woods, RUG  
Cox, Geoff (UKIP) Astead Village, MOV  
Cox, Joanne V. (Lab) Leavesden, THR  
Cox, Stephen (Lab) South Oxhey, THR  
Crabb, Ian (UKIP) Bletchingley & Nutfield, TAN  
Craig, Bryan (Ind) Dalston, CAR  
Craig, Gordon A.S. (Con) Berkeley, STR  
Crampton, Anne (Con) Hartley Wintney, HAR  
Crampton, Sheelagh D. (LD) Limpsfield, TAN  
Crane, Graham (Lab) St Helens, HST  
Cranefield, Jackie (LD) Durrington, WOR  
Cranham, David D. (Con) Eastlands, RUG  
Crawford, Jeremy C. (UKIP) Mark Hall, HLW  
Crawforth, Colin E. (Lab) Hareholme, ROS  
Crawford, Lee (Grn) Wolvercote, OXF  
Crazy Dave (OMRL) Hershman North, ELM  
Creed, Steve (LD) Churchill, ADU  
Creighton, Paul D. (Grn) Carterton North West, WOX  
Cressy, Andrew J. (LD) Redhill West, RAB  
Crick, Andrew E. (LD) Ascott & Shipton, WOX  
Criscione, Chris (Con) Loughton Alderton, EPF  
Crisp, Gerry (LD) Yateley West, HAR  
Croft, Dan (Lab) Clayton-le-Woods, CHO  
Croft, Emily (Con) College, CHE  
Croft, Peter (UKIP) Hitchin Bearton, NHE  
Croke, Janice (Lab) Loughton Forest, EPF  
Croll, Richard G. (UKIP) Eccleston & Mawdsley, CHO  
Crome, Graeme P. (Con) Merstham, RAB  
Crompton, Carl (LD) University, PRE  
Crook, Chris (Grn) Dorking South, MOV  
Crookes, Ken (Con) Odiham, HAR  
Cross, Emily E. (Con) Mark Hall, HLW  
Cross, Karon (Lab) Cainscross, STR  
Crossland, Maxine J. (Con) Carterton North West, WOX  
Crossley, Annie J. (UKIP) Westgate, IPS  
Crossley, James H. (UKIP) Whitehouse, IPS  
Crouch, Edward J. (Con) Marine, WOR  
Crouchman, Cameron C. (Lab) Portchester East, FAR  
Croust, Keith M. (LD) Stanborough, WAT  
Crowe, Phil (Lab) Larches, PRE  
Crowley, Kate (Grn) Bilton, RUG  
Crowther, Helen L.R. (Lab) Caldecote, SCA  
Cubitt, Onnalee V. (Ind) Basing, BAD  
Cullen, Heather E. (LD) Abbey, LIN  
Cullens, Alan (Con) Chorley East, CHO  
Cullum, Adrian C. (Ind) Batchley, RED  
Cully, June E.R. (Lab) Town, GOS  
Cuming, Mike (Con) Bearsted, MAI  
Cumper, Vanessa S. (Con) West Green, CRA  
Cunningham, Jean (Lab) Hapton with Park, BUR  
Cunningham, Redvers P. (UKIP) Weybridge South, ELM  
Cunningham, Shaun (LD) Portchester West, FAR  
Cunningham, Susannah (UKIP) Long Ditton, ELM  
Curham, Michael K. (Lab) Canvey Island South, CAP  
Curtis, Chris (LD) Baughurst, BAD  
Curtis, Katie (Lab) Baughurst Winter Gardens, CAP  
Curwen, Gillian (Grn) Belle Vue, CAR  
Cutting, Jack (UKIP) Caister North, GYA

D

d'Arcy Thompson, David (UKIP) Harlow Moor, HGT  
Dack, Stewart J. (Lab) Merstham, RAB  
Dakin, Roger G. (Con) Cainscross, STR  
Dale, Graham (Lab) Rickmansworth Town, THR  
Dale, Mike (Lab) Prettygate, COL

Daley, Dan (LD) Allington, MAI  
Daley, Kevin R. (UKIP) Hatfield East, WEH  
Daley, Laura K. (UKIP) Panshanger, WEH  
Dallimore, Jennie R. (Con) Podsmead, GLO  
Dalton, Lee (Grn) Wyke Regis, WAP  
Daly, David (Grn) Huncoat, HYN  
Daly, Julian (Con) Harpenden West, SAL  
Daniel, Carol (Lab) Bracebridge, LIN  
Daniel, Mark (No desc) Charlton Park, CHE  
Daniels, Adrian (UKIP) Leatherhead North, MOV  
Daniels, Dennis A. (LD) Ashted Common, MOV  
Danmole-Ellis, Shaidat (Con) Upperby, CAR  
Danvers, Michael R. (Lab) Nettleswell, HLW  
Darby, Neil (LD) Ingol, PRE  
Dalington, Ray (TUSC) Stonehouse, STR  
Darlington, Robert A. (Lab) Granby, HGT  
Darroch, Simon (UKIP) Maidenblower, CRW  
Davey, Jon (Lab) Winfrith, PUR  
Davidson, Bill (Con) Royston Meridian, NHE  
Davidson, Robert A. (Con) Pyefleet, COL  
Davies, Alun (Con) St Peter's, SAL  
Davies, Andrew P. (Con) Madeley, NUL  
Davies, Gordon (UKIP) Admirals & Cawston, RUG  
Davies, Mark P. (TUSC) St John, WOR  
Davies, Peter J. (Con) Fareham North West, FAR  
Davies, Tim (Con) Crookham West, HAR  
Davies, Tom (UKIP) Portchester West, FAR  
Davies-Dear, Glynn W. (UKIP) Eastleigh North, EAS  
Davies-Green, Helene Y. (UKIP) Bar Hill, SCA  
Davis, Anne (Lab) Sibford, CWL  
Davis, Edith M. (Lab) Marden & Yalding, MAI  
Davis, John M. (UKIP) Emsworth, HAV  
Davis, John S. (Lab) Burscough West, WLA  
Davis, Keith (Lab) Dorking North, MOV  
Davis, Martyn (Lab) Peel Common, GOS  
Davis, Muriel A. (Lab) Cannock East, CAC  
Davis, Peter (LD) Bloxham & Bodicote, CWL  
Davis, Steve (UKIP) Warndon Parish South, WOR  
Davis, Will (Grn) Gensing, HST  
Davison, Bob (UKIP) Paddock Wood West, TUN  
Davison, Helen (Grn) Stanwix Urban, CAR  
Davy, Lyle (Con) Coates, PEN  
Dawe, Hazel (Grn) St Clement's, OXF  
Dawes, Ade (UKIP) Blakedown, WYF  
Dawes, Ben (WYF) Lickhill, WYF  
Dawes, Tim (Grn) St Faith's, HAV  
Dawkins, John (UKIP) Gaisford, WOR  
Dawlings, Tom (Con) Benenden & Cranbrook, TUN  
Dawson, Bernard (Lab) Huncoat, HYN  
Dawson, Karen P. (Con) Kendal Underley, SLA  
Dawson, Lee B. (Con) North Town, RUS  
Day, Christopher J.W. (LD) Cheriton, WIN  
Day, Diane T. (UKIP) Oxhey Hall & Hayling, THR  
Day, Jamie (LD) Colney Heath, SAL  
Day, Pamela M. (LD) Oxshott, ELM  
Day, Stephen R. (LD) Grove, BAD  
De Bock, Ann K. (Grn) Codicote, NHE  
De Boer, Ingrid A. (LD) Burstow, TAN  
De Leon, Troy (UKIP) Goldsworth West, WKG  
De Peyer, Antony F. (Lab) Bronston, WIN  
De Rivaz, Kirstie J.M. (LD) Wroxbourne, BXB  
De Souza, Angela C. (Con) Benhall & The Reddings, CHE  
Deacon, Alwyn M. (BNP) Barpool, NAB  
Deacon, Mary J. (UKIP) Shenfield, BWD  
Deacon, Tom (LD) Hawkhurst, TUN  
Deacon, Yvonne J. (BNP) Bede, NAB  
Deal, Bill (Lab) Canvey Island West, CAP  
Dean, Alan (UKIP) Hayes Heath East, CAC  
Dean, Christopher C. (UKIP) Oxted North, TAN  
Dean, John W. (Con) Brookmans Park, WEH  
Debman, Carol A. (Con) Gainsborough, IPS  
Debman, George (Con) Holywells, IPS  
Dechan, Steve (LD) Central, STR  
Dedman, Patricia M. (Lab) Brizes, BWD  
Deen, Jim (Lab) Castle, WOR  
Deevoy, Tim (LD) Horley Central, RAB  
Delaney, Noel A. (Lab) Scott, WLA  
Delingpole, Richard G. (UKIP) St John, WOR  
Denham, Paul (Lab) Rainbow Hill, WOR  
Denholm, John G. (UKIP) Upperby, CAR  
Denman, David (Con) Birchwood, LIN  
Denman, Graham (Con) South Oxhey, THR  
Denman, Kristian (UKIP) East Retford East, BSL  
Dennis, Andrew P. (UKIP) New Park, HGT  
Dennis, Nicholas (LD) Pound Hill South, CRW  
Dennison, Tony (Con) East, MAI  
Dent, Adrian N. (Con) Gamlingay, SCA  
Derbe, Sharon (Lab) Banbury Calthorpe, CWL  
Desai, Salim (Lab) Town Centre, PRE  
Deva, Siddharth (Con) St Clement's, OXF  
Deveney, Louise (Grn) Crabbs Cross, RED  
Devine, Terence J. (Lab) Moorside, WLA  
Devoy, David J. (Lab) St Nicolas, ADU  
Dew, Doug (Con) The Hemingfords, HUN  
Dewey, Jim (Grn) Coaley & Uley, STR  
Dewhurst, Daniel A. (Con) Ingol, PRE  
Dexter, Ian R. J. (UKIP) Long Buckby, DAV  
Dey, Chris (Con) Ashley, SAL  
Dhall, Sushila (Grn) North, OXF  
Dhindsa, Jagtar S. (Lab) Vicarage, WAT  
Dibben, Caroline A.S. (Con) Droxford, WIN  
Dickens, Shawn A. (Con) Yateley West, HAR  
Dickinson, Angie (Con) St Ives South, HUN  
Dickinson, Paul K. (UKIP) Godmanchester, HUN  
Dickinson, Robert (UKIP) Dalston, CAR  
Dickinson, Theodora E. (Con) Headington, OXF  
Dickson, David F. (UKIP) Marshalswick South, SAL  
Dighton, Richard M.J. (LD) Sprites, IPS  
Dilley, Amanda G. (TUSC) Bandle Hill, STE  
Dilworth, Mary V. (Con) Woodfield, HGT  
Dingwall, Colin G. (Con) Freeland & Hanborough, WOX  
Disley, Helen (Grn) Sharoe Green, PRE  
Ditch, Jamie S. (Con) East Retford West, BSL  
Dixon, Gary W. (Con) Cowley, OXF  
Dixon, Michael H.M. (UKIP) St James' CAP  
Dixon, Philip (LD) Kendal Highgate, SLA  
Dixon, Philip G. (Con) Starbeck, HGT  
Dobie, Iain A.P. (LD) Leckhampton, CHE  
Dobrzanski, Mark C. (UKIP) Holywells, IPS  
Dobson, Andrew N.H. (Grn) Seabridge, NUL  
Dobson, David (Lab) Fulbourn, SCA  
Dobson, Sarah (LD) Abbey, GLO  
Dod, Bernard G. (Grn) Banbury Ruscote, CWL  
Dodwell, Chris (LD) Old Hastings, HST  
Doherty, Terry (Lab) Bulkington, NAB  
Doherty, Tracy (Lab) Sambourne, SOA  
Dolton, Brian M. (Con) Magdalen, GYA  
Donaghue, Barbara (UKIP) West Heath, RUS  
Donaghue, Peter A. (UKIP) Fernhill, RUS  
Donald, Colin S. (UKIP) Batchwood, SAL  
Doonan, John (Lab) Potters Bar Oakmere, HER  
Dooraree, Nilda (LD) Southlands, ADU  
Dooraree, Raj (LD) Peveler, ADU  
Doran, Jim (Ind) Tarleton, WLA  
Doran, Marc (Lab) Molesey East, ELM  
Dornan, John D. (Con) Laindon Park, BAS  
Dopson, Lillie C. (Lab) New Town, COL  
Dormer, Matt (Con) Central, RED  
Dorrell, David (UKIP) Waltham Abbey Paternoster, EPF  
Dos Ramos, Terry (Con) Carpenders Park, THR  
Douch, Stuart J. (LD) Hillside, ADU  
Doughty, Matt (Lab) Penn & Mill End, THR  
Douglas, Tim (LD) Hillmorton, RUG  
Douglass, Julie A. (Lab) Cam West, STR  
Douglass, Philip F. (UKIP) Belah, CAR  
Dowbekin, Grant (Con) St George's, PRE  
Dowdle, John (Grn) Callowland, WAT  
Dowlen, Berenice C.M. (Grn) Sherrards, WEH  
Dowler, Graham E. (Con) Handside, WEH  
Dowling, Bruce (Lab) Hollington, HST  
Dowling, David G. (UKIP) Rishton, HYN  
Dowling, Gareth (Lab) Knowsley, WLA  
Downes, John G. (Con) Basing, BAD  
Downes, Paul J. (UKIP) Burstead, BAS  
Doyle, Heather (Grn) Derby, WLA  
Doyle, James E. (Grn) Central, WOR  
Doyle, Janet B. (UKIP) Mark Hall, HLW  
Drake, Francis (UKIP) Melcombe Regis, WAP  
Drake, Maureen (Lab) Preston, WAP  
Draper, Alan J. (BNP) Rainbow Hill, WOR  
Draper, Jacquetta J. (Grn) Dorking North, MOV  
Draper, Jim (Lab) Tophill East, WAP  
Draper, Joan E. (Lab) North Meols, WLA  
Dray, Robin R. (Con) Whitehouse, ROC  
Dredge, Ruth J. (Grn) Castle, LIN  
Drew, John (UKIP) Earlswood & Whitebushes, RAB  
Drew, Keith (UKIP) Gransden & The Offords, HUN  
Drury, Steve (LD) Durrants, THR  
Duckmanton, Alyson (Grn) Littlemore, OXF  
Dudson, Michelle J. (Lab) Brereton & Ravenhill, CAC  
Dufty, Philip J. (Lab) Northbrook, WOR  
Dugdale, David E. (LD) Wolstanton, NUL  
Duguid, James I. (LD) Hiltingbury West, EAS  
Duncan, Ann A. (Grn) St Margaret's, OXF  
Dunham, Martin (Ind) Knaphill, WKG  
Dunleavy, Lorna B.J. (Grn) Newbold & Brownsover, RUG  
Dunn, Barbara M.A. (Lab) Warndon Parish South, WOR  
Dunn, Graham (Lab) Adlington & Anderton, CHO  
Dunne, Geoff (LD) South Oxhey, THR  
Dunne, Justin C. (UKIP) Charlton Kings, CHE  
Durcan, Anthony T.P. (Lab) Little Parndon, HLW  
Durrant, Alan (Lab) Brockhurst, GOS  
Durrant, Ros (Grn) Matson & Robinswood, GLO  
Durward, Deanna E. (LD) Merstham, RAB  
Duveen, Leon (LD) East Retford East, BSL  
Dwyer, Ian D. (Con) Fryerns, BAS  
Dyer, Pauline (UKIP) Potters Bar Parkfield, HER  
E  
Eachus, Hayley (Con) Kempshott, BAD  
Eade, Carol (Con) Furnace Green, CRW  
Eagle, Derek R. (Grn) North, MAI  
Ealey, Dave (Con) Vicarage, WAT  
Easton, Alan I.D. (UKIP) Kendal Fall, SLA  
Easton, Jack E. (Grn) Clarence SAL  
Easton, Ray (LD) Western Springs, CAC  
Eaton, Jimmy (Con) Greensclough, ROS  
Eaves, Stewart T. (Lab) St Andrew's, HYN  
Eddy, Bethan S. (Con) Camp Hill, NAB  
Eddy, Christopher (Con) Abbey, NAB  
Ede, Albert E. (Lab) Wickford North, BAS  
Eden, Barbara (Con) Denton Holme, CA  
Edey, David P. (LD) Eastbrook, ADU  
Edgar, Peter (Con) Alverstoke, GOS  
Edis, Dick (Con) Chertsey St Ann's, RUN  
Edkins, Keith (LD) Cherry Hinton, CAM  
Edmonds, Leandra (UKIP) Carterton South, WOX  
Edmonds, Ian K. (Ind) Brentwood North, BWD  
Edmondson, Lorraine (Con) Rainbow Hill, WOR  
Edmondson, Rowenna A. (Con) Cadley, PRE  
Edmunds, Jonathan P. (Grn) Randwick, STR  
Edwards, Adam (LD) Haffield Central, WEH  
Edwards, Alan (BNP) Codnor, AMV  
Edwards, Brian E. (Grn) Northaw & Cuffley, WEH  
Edwards, Frida (Con) Bondfields, HAV  
Edwards, Laura (Con) Winklebury, BAD  
Edwards, Michael (Con) Ashdown, HST  
Edwards, Richard J. (UKIP) Moreland, GLO  
Edwards, Sarah J. (Grn) Summertown, OXF  
Edwards, Tony (LD) Chorleywood North, THR  
Edwards-Daem, Christine (UKIP) North, MAI  
Edwards-Daem, Peter (UKIP) Headcorn, MAI  
Edwards-Davidson, Gloria (Con) Abbey North, DAV  
Edwards-Milsons, Linda (Con) Codnor, AMV  
Einchcomb, Paul S.W. (LD) Fleet East, HAR  
El-Khouiri, Lydia (Grn) Redbourn, SAL  
Elder-Brown, Alan (UKIP) Broadwater, TUN  
Eldergill, Francis (Lab) Thames Ditton, ELM  
Elgar, James (UKIP) Egham Hythe, RUN  
Elias, Tony (Con) Bletchingley & Nutfield, TAN  
Ellard, Jennie (Con) Southam, SOA  
Ellery, Matt (UKIP) Brighton Hill South, BAD  
Ellicott, Vanessa (LD) Mayford, WKG  
Ellington, Sue (Con) Swavesey, SCA  
Elliott, Charles R. (UKIP) North, MAI  
Elliott, John F. (Con) Tiptree, COL  
Elliott, Tricia (Lab) Barpool, NAB  
Ellis, Aubrey L. (UKIP) Deddington, CWL  
Ellis, David J. (Con) Wolston & The Lawfords, RUG  
Ellis, Gareth M. (Con) Belah, CAR  
Ellis, Gillian A. (Ind) Chertsey South & Row Town, RUN  
Ellis, Geoff (Lab) Moorland, LIN  
Ellis, John T. (Con) Littlemoor, WAP  
Ellis, Mark (UKIP) Laindon Park, BAS  
Ellis, Simon C. (UKIP) Shepway North, MAI  
Ellis, Tina L. (Con) Portchester East, FAR  
Ellis, Trevor K. (LD) Brizes, BWD  
Ellis, Trish (Lab) Lanehead, BUR  
Ellis, Valerie A. (Grn) Seldon, WOR  
Elshahri, Mumin (Con) St Nicolas, ADU  
Elton, Daniel (Lab) Elstree, HER  
Elavalakan, Elango (Lab) St John's, IPS  
Elson, Gary W. (Con) West Byfleet, WKG  
Ely, Stan (Lab) Eccleston & Mawdsley, CHO  
Emberson, Bill (Lab) St Peter's, CAP  
Emerson, Anne (Lab) New Haw, RUN  
Emery, Rob (Lab) Chandlers Ford East, EAS  
Emery, Peter (Con) Eynsham & Cassington, WOX  
Emmas-Williams, Roland (Lab) Ripley, AMV  
Emmott, Sylvia (LD) Kendal Stonecross, SLA  
England, Harriet E. (CCH) Fleet West, HAR  
England, Trevor J. (UKIP) Goring, WOR  
Englefield, Jack (Ind) Titchfield Common, FAR  
English, Clive A. (LD) High Street, MAI  
Ennis, John R. (Con) Low Harrogate, HGT  
Enright, Michael P. (Lab) Carterton South, WOX  
Epps, Amanda P. (LD) The Bartons, WOX  
Esberger, Kirsty (Con) Castle, LIN  
Esgate, Shaun P. (Grn) Coleridge, CAM  
Essex, Brian (Con) Hemlshore, ROS  
Essex, Jonathan (Grn) Redhill East, RAB



Esteves, Jose (UKIP) Alexandra, IPS  
 Etheridge, Chris (Con) Hucclecote, GLO  
 Evans, David (LD) Kendal Mintsfeet, SLA  
 Evans, Denise J. (UKIP) Burlesdon & Old Netley, EAS  
 Evans, Derek J. (Lab) Wroxton, CWL  
 Evans, Edward A. (UKIP) Loggerheads, NUL  
 Evans, Emma S. (Con) Buckingham, ADU  
 Evans, Gavin H. (Con) Fleet Central, HAR  
 Evans, Hugh C.H. (Con) Thames Ditton, ELM  
 Evans, Lee (Grn) Batchwood, SAL  
 Evans, Maya A. (Grn) Central St Leonards, HST  
 Evans, Sean (LD) Fareham South, FAR  
 Evans, Shirley (LD) Kendal Far Cross, SLA  
 Evans, Teresea E. (Con) Botcherby, CAR  
 Evans Young, Mary L. (Lab) Banbury Easington, CWL  
 Evison, Helen G. (Lab) Pannal, HGT  
 Ewers, John (TUSC) Matson & Robinswood, GLO  
 Ewudo, Favour (Lab) Meriden, WAT

F

Fahmy, Joe (LD) Vicarage, WAT  
 Fairhead, Peter D. (Lab) Bradwell South, GYA  
 Fairhurst, Mike (Con) Barncroft, HAV  
 Fairweather, Barbara M. (UKIP) Fringford, CWL  
 Fairweather, Sebastian (UKIP) Kirtlington, CWL  
 Faiz, Munazza (Lab) Bondfields, HAV  
 Falconer, Graham (Con) Burghclere, BAD  
 Fancett, Patrick (LD) Olivers Battery, WIN  
 Fane, Peter R.S. (LD) The Shelfords, SCA  
 Faragher, Paul J. (Con) Hutton Central, BWD  
 Faram, William J. (UKIP) St Anne's, COL  
 Farley, Joseph (UKIP) Parbold, WLA  
 Farman, Christopher C. (Lab) Deddington, CWL  
 Farmer, Neil A.C. (LD) Long Buckby, DAV  
 Farncombe, Sarah E. (Lab) Everton, BSL  
 Farnes, Ben (Lab) Colden Common, WIN  
 Farrant, Dorothy (Con) Byfleet, WKG  
 Farrell, Lee M. (UKIP) Abbots Langley, THR  
 Farrelly, David (Lab) Heage & Ambergate, AMV  
 Farrow, Neil A. (UKIP) Keele, NUL  
 Faulkner, Evelyn (UKIP) Broxbourne, BXB  
 Faulkner, Tony (UKIP) Rosedale, BXB  
 Faultless, Julian (Grn) Churchill, OXF  
 Fauser, Callum F. (Grn) St Anne's, COL  
 Fawthrop, Terry (Con) Ore, HST  
 Fazackarley, Geoffrey C. (LD) Portchester East, FAR  
 Fear, Andrew T. (Con) Seabridge, NUL  
 Fearon, Naomi K. (Lab) North, MAI  
 Featherstone, Sue (Con) St Stephen, SAL  
 Feeney, Alan J. (Con) Nuntery, WOR  
 Feeney-Johnson, Clare (LD) Kendal Nether, SLA  
 Felix-Thomas, Mark (Con) Alexandra, IPS  
 Fell, Nicholas O. (No desc) Headington Hill, OXF  
 Fellows, Chas (Con) Chalford, STR  
 Fellows, Lindsey M. (LD) Conquest, HST  
 Fenn, Sir Nick (LD) Marden & Yalding, MAI  
 Fenn, Stephen J. (LD) Clayton le Woods North, CHO  
 Fenn, Susan R. (LD) Brunshaw, BUR  
 Fenton, Sue (Grn) Earlswood & Whitebushes, RAB  
 Ferguson, Ed (Lab) St Barnabas, WIN  
 Ferguson, Frank (UKIP) Lee Chapel North, BAS  
 Ferguson, Martin (UKIP) Harestone, TAN  
 Ferrero, Andrew (Lab) Burford, WOX  
 Ferris, Lorraine M. (Lab) Hookstone, HGT  
 Fewster, Jacquetta J. (Grn) Dorking North, MOV  
 Field, Peter J. (UKIP) Hersham North, ELM  
 Field, Sandra R. (UKIP) Hinchley Wood, ELM  
 Field, Sarah J. (Grn) College, CHE  
 Field, Vicki (LD) Podsmead, GLO  
 Fielder, Rachel A. (LD) Northfield Brook, OXF  
 Finch, Alvin (LD) Kendal Kirkland, SLA  
 Finch, Hazel M. (UKIP) Cathedral, WOR  
 Finch, Michael A. (LD) Heene, WOR  
 Finch, Rebecca (LD) Larches, PRE  
 Finegan, Bryan (UKIP) Pilgrims Hatch, BWD  
 Finlayson, Christina A. (Con) Yewdale, CAR  
 Finnigan, Lynn M. (Grn) St Mary's, ADU  
 Fisher, Bob (Lab) Highwoods, COL  
 Fisher, Charlotte A. (Con) Morton, CAR  
 Fisher, David E. (UKIP) Belper South, AMV  
 Fisher, Jennie (Lab) St John's, COL  
 Fisher, Lawrence N. (Con) Harraby, CAR  
 Fisher, Tara N. (Grn) Bondfields, HAV  
 Fisher, Trevor (UKIP) Tuxford & Trent, BSL  
 Fissenden, Nicola J. (LD) East, MAI  
 Fitzgerald, Colin (Lab) Silverhill, HST  
 Fitzpatrick, John C. (Lab) Hatfield South, WEH  
 Fleming, Daniel (Lab) Coakclough, BUR  
 Fletcher, Dale (Ind) Brockhurst, GOS  
 Fletcher, Julie (UKIP) Bridge, IPS

Flood, Steve (Con) Gipping, IPS  
 Foale, Simon (Con) St George's Hill, ELM  
 Foden, David L. (Lab) East Woodhay, BAD  
 Fojtik, Jason (Lab) Stratford Avenue, SOA  
 Foley, Deidre B. (Lab) Worksop South East, BSL  
 Fooks, Jean L. (LD) Summertown, OXF  
 Ford, Peter (Lab) Knaphill, WKG  
 Ford, Richard (UKIP) Painswick, STR  
 Ford, Steve (Grn) Lexden, COL  
 Ford-Forrester, Simon (UKIP) St John's, TUN  
 Fordner, Inge (Con) Privett, GOS  
 Forrest, James S. (LD) Stubbington, FAR  
 Forrest, Jerry (Con) St Mark's, CHE  
 Forsey, Andrew (Lab) Buckhurst Hill West, EPF  
 Forster, Christian M. (UKIP) Brampton, CAR  
 Forster, Perdi (Con) Fleet West, HAR  
 Forsyth, Michelle A. (Lab) Tarring, WOR  
 Foster, Andrew M. (Lab) Alcester, SOA  
 Foster, Bea (Lab) Rosegrove, BUR  
 Foster, Deborah L. (Lab) Brentwood West, BWD  
 Foster, Philip (UKIP) The Hemingfords, HUN  
 Foster, Polly (Lab) Bicester West, CWL  
 Foster-Reed, Clive (LD) Forton, GOS  
 Foulds, James A. (Con) Chandlers Ford West, EAS  
 Fowler, Mark A. (UKIP) Burstow, TAN  
 Fowler, Richard B. (LD) Blethingley & Nutfield, TAN  
 Fowles, John L. (Lab) Wotton-Under-Edge, STR  
 Fox, Ann (UKIP) Codnor, AMV  
 Fox, Elizabeth A. (Con) Springbank, CHE  
 Fox, James L. (Lab) Lee East, GOS  
 Fox, John M. (LD) Granby, HGT  
 Fox, Joseph B. (UKIP) South Park, RAB  
 Fox, Martin (Con) Long Ditton, ELM  
 Foxall, Geoff (Lab) Starbeck, HGT  
 Foxall, Pat (Lab) Stray, HGT  
 Fradgley, Ian F. (LD) Stratford Alveston, SOA  
 Fradgley, Jenny (LD) Stratford Guild, SOA  
 Frame, Bill (LD) Castle, COL  
 France, Gordon (Lab) Pennine, CHO  
 France, Margaret M. (Lab) Wheelton & Withnell, CHO  
 Francis, Beryl S. (Lab) Warren Park, HAV  
 Francis, John (UKIP) Gorse Hill, WOR  
 Francis, Martin J. (LD) Park Gate, FAR  
 Francis, Mike (Con) Earith, HUN  
 Frankish, Avril (Con) Audley & Bignall End, NUL  
 Frankland, Andy (Con) Letchworth Wilbury, NHE  
 Franklin, Mary R. (Grn) Bloxham & Bodicote, CWL  
 Frankum, Paul M. (Lab) Popley West, BAD  
 Fraser, Andrew (Con) Balsham, SCA  
 Fraser, Jamie (Con) Old Town, STE  
 Frayling, Gary (Lab) Bank Hall, BUR  
 Freeman, Adam A. (TUSC) St Barnabas, WIN  
 Freeman, Jill (Lab) Langold, BSL  
 Freeman, Pam (Con) St George's, CAP  
 French, Adrian (Lab) The Shelfords, SCA  
 French, Derek G. (UKIP) Redhill East, RAB  
 French, Stephen (UKIP) Spital, TAM  
 Frenchman, Barry (Con) Spratton, DAV  
 Freshwater, Diana (Grn) Nelson, GYA  
 Freudenreich, Inge N. (LD) Drayton, DAV  
 Fries, Maximilian (Grn) Market, CAM  
 Frost, Bernie (UKIP) Kidsgrove, NUL  
 Frost, Robert (Con) Whittlefield, BUR  
 Frost, Roger (LD) Briercliffe, BUR  
 Frost, Stephen P. (Con) Caldecote, SCA  
 Frost, Stuart M. (Con) Oakley, BAD  
 Fry, Andrew (Lab) Lodge Park, RED  
 Fry, Monica (Lab) Crabbs Cross, RED  
 Fry, Samantha (UKIP) Thames Ditton, ELM  
 Frydas, Nick (UKIP) Speldhurst, TUN  
 Fryer, Colin P. (Lab) Dursley, STR  
 Fullah, Alfred A.V. (Lab) Witney East, WOX  
 Fullaway, Elaine M. (Lab) Kings Worthy, WIN  
 Funnell, James R. (Con) Eastbrook, ADU  
 Furby, Peter L. (Con) Portchester East, FAR  
 Furey, John R. (Con) Addestone Bourneside, RUN  
 Furlong, Diane H. (Con) Brockhurst, GOS  
 Furneaux, Beth (Lab) Stanwix Rural, CAR  
 Fyfe, Tom (Con) Titchfield Common, FAR

G

Gabriel, Vicky (UKIP) Roebuck, STE  
 Gadsby, Sue (Lab) West Heath, RUS  
 Gadhi, Shivani (UKIP) Hatfield West, WEH  
 Gagan, Yvonne (Lab) Ashurst, WLA  
 Gage, Sandra A. (Lab) Rushmere, IPS  
 Gains, Charles W. (Lab) Aughton Park, WLA  
 Gale, Drew (Lab) Town Centre, PRE  
 Gale, John C. (UKIP) Weedon, DAV  
 Gale, Nicky (Con) Oldington & Foley Park, WYF

Gallagher, David (Con) Up Holland, WLA  
 Gallagher, Margaret (Lab) Dickinsons, THR  
 Galliers, Jon (Lab) Borehamwood Kenilworth, HER  
 Gallop, Anne (LD) Hollington, HST  
 Galloway, Ceri (Grn) Trumpington, CAM  
 Galvin, Stephen P. (UKIP) Old Heath, COL  
 Gamble, Alec (Lab) Oakley, CHE  
 Gamble, Ray (LD) St John's, COL  
 Gamby, Carol (UKIP) St Neots Priory Park, HUN  
 Gandy, Terry (UKIP) Billericay East, BAS  
 Gani, Akmal H. (Con) Fleet Central, HAR  
 Gant, Andrew (LD) Summertown, OXF  
 Gantley, Francis (Grn) Hartley Wintney, HAR  
 Garcia, Belinda (Con) Revel & Binley Woods, RUG  
 Gardner, Katherine (Lab) London Colney, SAL  
 Garland, Ken (Lab) Royston Heath, NHE  
 Garner, John A. (Con) Amington, TAM  
 Garnham, Rob (Con) Park, CHE  
 Garratt, Kingsley (Con) Rushmere, IPS  
 Garten, Patrik (Con) Shepway South, MAI  
 Gascoigne, Vivienne (Con) Blackwater & Hawley, HAR  
 Gaskell, Jocelyn (Grn) Kendal Oxenholme, SLA  
 Gaskell, Lindsay M. (LD) Coates, PEN  
 Gaskell, Tony (LD) Bracebridge, LIN  
 Gate, Ann (Lab) St Paul's, CHE  
 Gaunt, Myra (LD) Waterbeach, SCA  
 Gawthorpe, John G. (Lab) Fleet East, HAR  
 Gay, Rod (Lab) St Mark's, CHE  
 Gearon-Simm, Jan (Ind) Hutton Central, BWD  
 Geddes, Lara L. C. (Con) Bridgeway North, GOS  
 Gee, Antony P. (UKIP) Elstree, HER  
 Gee, David H. (LD) Church Hill, RED  
 Gee, Mick (UKIP) St Nicolas, NAB  
 Gentleman, Mark N.S. (TUSC) St Nicholas, STE  
 George, Lesley M. (LD) Bilton, RUG  
 George, Maurice H. (Grn) Scott, WLA  
 George, Mike (Grn) Ashley, SAL  
 Gering, Merle (Grn) Exhall, NAB  
 Gerlach, Peter (UKIP) Whyteleafe, TAN  
 Getkahn, Peter W. (LD) Dickinsons, THR  
 Gibbons, Adam (Con) Central St Leonards, HST  
 Gibbons, Paul R. (LD) Ripley, AMV  
 Gibbs, Carly S. (Con) Keele, NUL  
 Gibson, Jerry (Lab) Rochford, ROC  
 Gibson, Gill (Lab) Hawkwell West, ROC  
 Gibbs, Keith A. (UKIP) Hawkwell North, ROC  
 Gibson, Jeanne M. (Lab) Bearsted, MAI  
 Gibson, Steve (Lab) Boxley, MAI  
 Gilbert, Claire (Grn) Marshalswick North, SAL  
 Gilbert, Nigel A. (TUSC) Franche, WYF  
 Gilbert, Peter (Con) Norton Canes, CAC  
 Gilchrist, Alison (Lab) Kendal Nether, SLA  
 Gilchrist, Susan (Lab) Ashtead Park, MOV  
 Gilder, Alexander F. (Con) Boultham, LIN  
 Giles-Medhurst, Stephen (LD) Leavesden, THR  
 Gill, Felix (Lab) Rickmansworth Town, THR  
 Gillard, Clare (Lab) Parbold, WLA  
 Gillespie, Oscar E. (Grn) Abbey, CAM  
 Gilligan, Rosemary E. (Con) Shenley, HER  
 Gilmore, Ian (Con) Knutton & Silverdale, NUL  
 Gilmore, Rita (Con) Cross Heath, NUL  
 Gilroy, Lee R. (UKIP) Southgate, CRW  
 Ginley, Barry S. (Con) Allington, MAI  
 Ginnely, Patrick G. (Grn) Eastbrook, ADU  
 Gittings, John (Lab) Ascott & Shipton, WOX  
 Gittus, Mike (Con) Kinwarton, SOA  
 Gladstone, Dave (Con) St Mark's, RUS  
 Gladwin, Mel (LD) Lansdown, CHE  
 Glen, Jonathan (Con) Hook, HAR  
 Glennon, Steve (TUSC) Bedwell, STE  
 Glover, Tim (Grn) Pyefleet, COL  
 Glynn, Heather L.A. (Con) Hawkwell South, ROC  
 Goacher, Mark G. (Grn) New Town, COL  
 Goad, James A. (UKIP) Warndon, WOR  
 Goble, Fiona (Lab) Chorleywood South, THR  
 Goddard, Kevin R. (Lab) Elton & Folksworth, HUN  
 Goddard, Steve (LD) Wolvercote, OXF  
 Godden, John S. (Con) Meadvale & St John's, RAB  
 Godden, Phil (Grn) Eastlands, RUG  
 Godfrey, Stephen R. (Con) Wonston, WIN  
 Golding, Linda A. (Con) Herongate, BWD  
 Goldstein, Nick (LD) Bushey St James, HER  
 Goncalves, Ed (LD) Grange, GOS  
 Good, Nicole A. (TUSC) Boultham, LIN  
 Good, Steve (Con) Standlake, WOX  
 Goodall, Joy L. (Con) Belgrave, TAM  
 Goodall, Stephen (Lab) Eastleigh North, EAS  
 Goodchild, Laurence (Grn) Rokeby & Overslade, RUG  
 Goode, David R. (LD) Knaresborough King James, HGT  
 Gooden, Phil (Lab) Histon & Impington, SCA  
 Goodinge, Hilary J. (Con) Wareham, PUR

Goodwin, Trevor E. (Ind) Foulness, ROC  
 Gordon, Ian A.J. (Ind) Kings Worthy, WIN  
 Gordon, Paul (Lab) Carpenders Park, THR  
 Gordon, Ros (LD) Fleet West, HAR  
 Gormley, Kerry (Grn) Peel, HYN  
 Gorys, Stephen A. (Con) Odiham, HAR  
 Gosling, Clive (Lab) St John & All Saints, WIN  
 Goss, Andrew (LD) Woodfield, HGT  
 Gough, Mark R.E. (UKIP) Church Langley, HLW  
 Gough, Tracey (UKIP) Underhill, WAP  
 Gould, Vicky (Grn) Emsworth, HAV  
 Gould, Yessica (UKIP) Moor Park & Eastbury, THR  
 Goulthorp, Mike (Con) Earby, PEN  
 Gower, Mark S. (Lab) Hershams South, ELM  
 Gowing, Anthony J. (LD) Grange, GLO  
 Grace, David A. (LD) Petersfield, CAM  
 Graham, Dominic C. (LD) Mile End, COL  
 Graham, Gavyn R. (TUSC) Park, LIN  
 Graham, Hazel J. (Grn) Currock CAR  
 Graham, Janet (Con) Hareholme, ROS  
 Graham, Paddy (UKIP) Rose Hill & Iffley, OXF  
 Graham, Sue (Lab) Queensgate, BUR  
 Graham, Tanya I. (Con) Glusburn, CRV  
 Graham, Vivienne (Lab) Ripon Minster, HGT  
 Grainger, Mark (UKIP) Chineham, BAD  
 Grainger, Steven (Con) Heanor East, AMV  
 Grajewski, Judith M. (Con) Hiltingbury West, EAS  
 Gran, Seb (Con) Slough, NAB  
 Grant, Andre (UKIP) Nork, RAB  
 Grant, Colin (LD) Fryerns, BAS  
 Grant, Debbie (Con) Elson, GOS  
 Grant, Iain (Lab) Sopwell, SAL  
 Grant, Richard P. (UKIP) Godstone, TAN  
 Grant, Ros (Grn) Wellesbourne, SOA  
 Grant, Tony (UKIP) Galley Common, NAB  
 Gravells, Andrew (Con) Abbey, GLO  
 Gravner, Patricia (Con) Fishwick, PRE  
 Gray, Adam M. (Con) Worksop South, BSL  
 Gray, Andrew P. (Lab) Bilton, HGT  
 Gray, Anthony J. (Lab) Birchwood, LIN  
 Gray, Brenda (LD) Kendal Oxenholme, SLA  
 Gray, Colin J. (Lab) Leavesden, THR  
 Gray, Jane E. (Con) Codicote, NHE  
 Gray, Marie E. (Con) Pennine, CHO  
 Gray, Nathan D.R. (Con) Hawkhurst, TUN  
 Gray, Nathan R. (Con) Worksop South East, BSL  
 Gray, Roger J.C. (UKIP) Park Street, SAL  
 Gray, Stephen (Con) Long Compton, SOA  
 Gray-Higgins, Michael (Lab) Harpenden South, SAL  
 Greatorex, Michael (Con) Mercian, TAM  
 Greaves, Chris (LD) Buckhurst Hill East, EPF  
 Greaves, Heather A. (LD) Bouslworth, PEN  
 Greaves, Kevin M. (Lab) Worksop South, BSL  
 Green, Barbara (LD) Chorleywood North, THR  
 Green, Ian F.J. (UKIP) Callowland, WAT  
 Green, Michael A. (LD) St Peter's, SAL  
 Green, Peter J. (Lab) Fleet Central, HAR  
 Green, Tony (UKIP) Aughton Park, WLA  
 Greenacre, Margaret M. (Con) Claydon, GYA  
 Greenall, Paul V. (Con) Derby, WLA  
 Greenall, Ste (LD) Huntingdon East, HUN  
 Greenan, Donna L. (Grn) Bridge, MAI  
 Greene, Clayton (UKIP) East Flegg, GYA  
 Greene, Leonie (Grn) St Andrew's, COL  
 Greener, Rebecca C. (LD) Letchworth South East, NHE  
 Greenfield, Anthony H. (ICHC) Habberley, WYF  
 Greenwood, John P. (Lab) Severn, STR  
 Gregory, Ruth E. (Con) Greenhill, WYF  
 Greig, Jenny (UKIP) Hillside, ADU  
 Greig, Peter C. (CIIP) Canvey Island Winter Gardens, CAP  
 Gretton, Edwin (UKIP) St John's, COL  
 Grey, Kay E. (UKIP) Gorleston, GYA  
 Grey, Tim (Con) Cobham Fairmile, ELM  
 Greyson, Robert (Lab) Waltham Abbey Paternoster, EPF  
 Grice, Jason (Con) Burscough West, WLA  
 Griffin, Kate L. (Grn) Witney East, WOX  
 Griffin, Pamela (Lab) Buckhurst Hill East, EPF  
 Griffiths, Allan P. (UKIP) Furnace Green, CRW  
 Griffiths, Carmen (Con) Kidlington South, CWL  
 Griffiths, Chris (PSP) Lodge Park, RED  
 Griffiths, Debbie (Grn) Alcester, SOA  
 Griffiths, Frances J. (Grn) Elmbridge, FAR  
 Griffiths, Lisa S. (Con) The Alresfords, WIN  
 Griffiths, Lynda I. (LD) Butt Lane, NUL  
 Griffiths, Mark (Grn) Tanworth, SOA  
 Griffiths, Mark T. (No desc) Wyke Regis, WAP  
 Griffiths, Sandy (Lab) Caister South, GYA  
 Griffiths, Will (LD) Eynsham & Cassington, WOX  
 Grimsdall, Andy (LD) Byfleet, WKG  
 Grindal, Gary (Lab) Letchworth Wilbury, NHE  
 Grindey, Miles (Grn) Warsash, FAR

Grindrod, Joanna (Lab) Bushey Park, HER  
 Grocott, Mick (Ind) Western Springs, CAC  
 Grogan, Jim (Lab) Headcorn, MAI  
 Groom, Susan (Grn) Haldens, WEH  
 Gross, Clive D. (Ind) Central St Leonards, HST  
 Grover, Margaret R. (Grn) Verulam, SAL  
 Groves, Jim (UKIP) Hitchin Highbury, NHE  
 Groves, Peter (Grn) Royston Palace, NHE  
 Grunsell, Jackie (TUSC) Reedley, PEN  
 Guest, Diane (Con) Heene, WOR  
 Guest, Jill (Lab) Heene, WOR  
 Guilfoyle, Carole (UKIP) Netherton, HYN  
 Gulleford, Janette P. (UKIP) Ingatstone, BRW  
 Gulzar, Imtiaz (LD) Cowley, OXF  
 Gunning, Holly (LD) Elstree, HER  
 Gunter, Jak (Ind) Fareham North, FAR  
 Gurney, John (Lab) Woodham, RUN  
 Guy, Alan J. (LD) Harbury, SOA  
 Gymer, Richard W. (LD) Cottenham, SCA  
 Gynn, Steve (UKIP) Thorpe, RUN

## H

Haar, Lawrence (UKIP) Ducklington, WOX  
 Habermal, Michael (UKIP) Cheshunt North, BXB  
 Habermal, Shirley E. (UKIP) Wormley & Turnford, BXB  
 Hack, Jeff (UKIP) Up Hatherley, CHE  
 Hadley, David (Lab) Moor Park & Eastbury, THR  
 Haig-Brown, Nigel (Res) Hinchley Wood, ELM  
 Haigh, Doris J. (LD) Earby, PEN  
 Haigh, Norman (Grn) Glebe, LIN  
 Haines, Terry (Lab) Longlevens, GLO  
 Haire, Timothy J. (Con) Cherry Hinton, CAM  
 Hale, Diana H. (Lab) All Saints, CHE  
 Hale, James (Lab) Thorpe, RUN  
 Hale, Mark P. (Con) Hullbridge, ROC  
 Hale, Martin J. (UKIP) Willingham & Over, SCA  
 Hales, Jose (LD) Melbourn, SCA  
 Haley, Avril J. (Lab) Central, WAT  
 Haley, Martin A. (UKIP) Warlingham East, TAN  
 Hall, Anthony L. (Con) Church Langley, HLW  
 Hall, Bob (Con) Sprites, IPS  
 Hall, Duncan (Con) Matson & Robinswood, GLO  
 Hall, Jerry (Con) West End South, EAS  
 Hall, Louise K. (LD) Chineham, BAD  
 Hall, Penny (Con) Charlton Park, CHE  
 Hall, Simon (LD) Brixworth, DAV  
 Hall, Susan E. (Con) Eastleigh Central, EAS  
 Hall, Timothy (UKIP) Ashted Park, MOV  
**Hallchurch, Timothy T.** (Con) Otmoor, CWL  
 Halliday, Heidi (LD) Ambleside & Grasmere, SLA  
 Hambleton, Trevor (Lab) Bradwell, NUL  
 Hames, Joe (Con) Clarence SAL  
 Hames, Pam (LD) Carpenders Park, THR  
 Hamilton, Barry J. (LD) Horley East, RAB  
 Hamilton, Billy (UKIP) Martins Wood, STE  
 Hamilton, Eileen (Lab) Langley Mill, AMV  
 Hamilton, Irene (Lab) Hershams North, ELM  
 Hamilton, Lucy (UKIP) Eastrop, BAD  
 Hamilton, Ruth S. (UKIP) Hook, HAR  
 Hamilton, Sheila F. (UKIP) Bedwell, STE  
 Hamlin, Jacqui (Grn) Capel, Leigh & Newdigate, MOV  
 Hammans, Clifford A.K. (UKIP) Crouch, BAS  
 Hammerschmidt, Andrew (UKIP) Barpool, NAB  
 Hammond, David (Con) Greyfriars, PRE  
 Hammond, Jackie (Con) West Heath, RUS  
 Hampson, Nigel (ED) Bradley, PEN  
 Hancock, Michael A.T. (TUSC) Minster, LIN  
 Hancock, Peter (UKIP) Eastbrook, ADU  
 Handley, Mike (Lab) Euxton North, CHO  
 Handley, Tony (Con) Knaresborough Scriven Park, HGT  
 Hanman, Nigel J. (Con) Grange, GLO  
 Hansdot, Said (Lab) Barton & Tredworth, GLO  
 Hansford, Alison M. (Con) Wheelton & Withnell, CHO  
 Hansford, Matt (Con) Chorley North East, CHO  
 Hanson, John (UKIP) Stray, HGT  
 Hanton, Ron (Con) Caister North, GYA  
 Haque, Raj (LD) Fetcham West, MOV  
 Harber, David J. (UKIP) Barton & Tredworth, GLO  
 Harbison, Scott G.M. (Ind) Wem Brook, NAB  
 Harborne, Katharine M. (Con) Quarry & Risinghurst, OXF  
 Hardie, Sue (LD) Locks Heath, FAR  
 Hardiman, Ian (Con) Habberley, WYF  
 Harding, Emma J. (Lab) Helmsshore, ROS  
 Harding, Lorie (Lab) Creech Barrow, PUR  
 Harding-Price, David (LD) Glebe, LIN  
 Hardisty, Tony (LD) Dormansland & Felcourt, TAN  
 Hardman, Bill (UKIP) Rawnsley, CAC  
 Hardware, Michael E. (Con) Toddbrook, HLW  
 Hardy, Andrew J. (UKIP) Huntingdon East, HUN  
 Hardy, Annesley P. (Con) Christ Church, COL

Hardy, Mike (Con) Shrub End, COL  
 Hardy, Sarah L. (UKIP) Shrub End, COL  
 Hardy, Tony (UKIP) New Town, COL  
 Hare, Dianne (Con) Langold, BSL  
 Harford, Lynda (Con) Cottenham, SCA  
 Hargreaves, Samuel (Lab) Snitterfield, SOA  
 Harley, Judith A. (Con) Cowley Marsh, OXF  
 Harling, Barbara A. (Lab) Oxted South, TAN  
 Harlow, Debbie (Con) Knap Hill, WKG  
 Harman, Alex (Con) Central, WOR  
 Harmel, Karen J. (Grn) Royston Meridian, NHE  
 Harms, Anthony J. (NF) Landon Park, BAS  
 Harnden, Margaret T. (Res) Thorpe, RUN  
 Harper, Bob (Res) Tattenhams, RAB  
 Harper, Paul (Lab) Fant, MAI  
 Harper, Robert (Con) Gade Valley, THR  
 Harries, Nicola L.M. (Grn) Chipping Ongar, EPF  
 Harries, Paul (LD) Barton & Tredworth, GLO  
 Harrington, Richard (UKIP) Southborough, TUN  
 Harriott, Marcus J. (UKIP) Chipstead, RAB  
 Harris, Alan P. (UKIP) Kidlington South, CWL  
 Harris, Avril (Lab) West Purbeck, PUR  
 Harris, Leonard (UKIP) Astwood Bank, RED  
 Harris, Margaret A. (Lab) Goring, WOR  
 Harris, Natasha (Blue) Craven, PEN  
 Harris, Nicola (Con) Hitchin Bearton, NHE  
 Harris, Paul (LD) Tuffley, GLO  
 Harris, Richard G. (Lab) Sandridge, SAL  
 Harris, Ty (Con) Oxhey Hall & Hayling, THR  
 Harrison, Benn E. (Grn) Tophill East, WAP  
 Harrison, Chris (UKIP) Crabbs Cross, RED  
 Harrison, David B. (UKIP) Wickford Park, BAS  
 Harrison, David B. (Grn) Fareham North, FAR  
 Harrison, Gwen (Grn) Kendal Fall, SLA  
 Harrison, Julia (Grn) Newnham, CAM  
 Harrison, Lynn M. (Lab) Coates, PEN  
 Harrison, Martin (UKIP) Stacksteads, ROS  
 Harrison, Ned (Grn) Gainsborough, IPS  
 Harrison, Paul S. (LD) Trinity, BUR  
 Harrison, Shane (UKIP) Western Springs, CAC  
 Harrison, Simon (Con) Gorse Hill, WOR  
 Harrison, Tony (Lab) Brunshaw, BUR  
 Harriss, Clive R. (Lab) Hesters Way, CHE  
 Harry, Isobel (Lab) Codnor, AMV  
 Hart, Maryla (Grn) Letchworth Wilbury, NHE  
 Hart, Philippa (LD) Meldreth, SCA  
 Hartigan, John W. (Lab) Kinwarton, SOA  
 Hartington, William (Grn) Epping Lindsey, EPF  
 Hartley, Gavin (TUSC) Brunshaw, BUR  
 Hartley, Gerald O. (Grn) Hardwicke, STR  
 Hartley, Michael (UKIP) Healey & Whitworth, ROS  
 Hartley, Sue (Grn) Severn, STR  
 Hartley Kieron (Blue) Coates, PEN  
 Hartwell, Amanda E. (LD) Bookham North, MOV  
 Harvey, Alex (Lab) Hoddesdon North, BXB  
 Harvey, Ben (LD) Stoke Park, IPS  
 Harvey, David (Con) Witney South, WOX  
 Harvey, Dennis (Lab) Camp Hill, NAB  
 Harvey, Geoff (Lab) Harrietsham, MAI  
 Harvey, Jean (Lab) Harrietsham, MAI  
 Harvey, Nick (CIIP) Canvey Island North, CAP  
 Harwood, Bob (LD) Blackwater & Hawley, HAR  
 Harwood, John P. (UKIP) Seldon, WOR  
 Harwood, Simon (Con) Hitchin Highbury, NHE  
 Harwood, Tony P. (LD) North, MAI  
 Haslam, Kathy (Con) Church Hill, RED  
 Haslam, Paul (Con) Bilton, HGT  
 Hastrick, Karen M. (LD) Meriden, WAT  
 Hatfield, Duncan V. (Con) Marston, OXF  
 Hatter, Mad (OMRL) Carfax, OXF  
 Haughan, Eddie (UKIP) Harraby, CAR  
 Haunts, Pat (Con) Canvey Island East, CAP  
 Hawes, Christopher J. (Con) Stanborough, WAT  
 Hawke, Sid (Ind) Ripon Minster, HGT  
 Hawkes, Daniel M. (LD) Hill Head, FAR  
 Hawkes, Peter J. (Lab) Walton Ambleside, ELM  
 Hawkey, Sean T. (Grn) Marine, ADU  
 Hawkins, Claire (Grn) Bilton, HGT  
 Hawkins, Clonur R. (Grn) New Park, HGT  
 Hawkins, Oloruminu O. (LD) Caldecote, SCA  
 Haworth, Sam (Ind) Rishton, HYN  
 Haworth, Tony (Con) Worsley, ROS  
 Hay, Colin P. (LD) Oakley, CHE  
 Hayball, John D. (No desc) Leatherhead South, MOV  
 Haycock, David A.B. (Con) Headington, OXF  
 Hayes, Doug (Con) St Oswald's, HYN  
 Hayes, Glyn C. (Lab) Haffield Central, WEH  
 Hayes, Tim (Ind) Bourn, SCA  
 Hayes, Tom (Lab) St Clement's, OXF  
 Hayler, Jean (Lab) Whitewell, ROS  
 Haynes, John (Lab) Bede, NAB

Haynes, Tony (UKIP) Ashted Common, MOV  
Hayre, Pal (Con) Stubbington, FAR  
Hayter, Christopher (Con) Highwoods, COL  
Hayter, John (UKIP) Trinity, ROC  
Hayward, Alex (Con) Chorleywood North, THR  
Hayward, Pauline V. (Con) Blakedown, WYF  
Hayward, Peter S. (Lab St John's, RUS  
Hayward, Terry (Ind) Buckden, HUN  
Haywood, John (Grn) Banbury Grimsbury, CWL  
Haywood, Liz (UKIP) Mash Barn, ADU  
Headford, Phil (Con) Hookstone, HGT  
Heal, Keith (Lab) Virginia Water, RUN  
Hearmon, Clive (LD) Symonds Green, STE  
Hearn, Michael S. (Con) Martins Wood, STE  
Hearn, Sharon (Con) Bandle Hill, STE  
Heath, Chris (Con) Bloxham & Bodicote, CWL  
Heath, Craig M. (Con) Manor, STE  
Heath, Ian D. (LD) Addestone Bourneside, RUN  
Heath, Phil (UKIP) Hatch Warren, BAD  
Heatley, Brian (Grn) Wey Valley, WAP  
Heatley, Martin (Con) Attleborough, NAB  
Heaton, Harold (Con) Chisnall, CHO  
Hedgecock, Wendy (Grn) South, MAI  
Hedley, Anthony M. (Con) Billericay West, BAS  
Heelas, Mike (UKIP) Fetcham East, MOV  
Heesom, Gill (Con) Westlands, NUL  
Heffer, David (Con) Whitehouse, IPS  
Heginbotham, David N. (Con) Cliviger, BUR  
Helmsley, Michael (Con) North, MAI  
Helps, Andrew (Lab) Hedge End Wildern, EAS  
Hemingway, Steve (Con) Knebworth, NHE  
Hemmings, Thomas J. (Lab) Yateley West, HAR  
Hemsted, Jackie (UKIP) High Street, MAI  
Henderson, Alan (UKIP) Ripon Spa, HGT  
Henderson, Andrew J.P. (Lab) Stratford Guild, SOA  
Henderson, John (UKIP) St Michael, WIN  
Henderson, Julie M.P. (Lab) Walverden, PEN  
Henderson, Ken (Con) Areley Kings, TUN  
Henn, Mike (UKIP) St Nicolas, ADU  
Hennessy, Paul (Lab) Aughton, WLA  
Henry, Joseph D. (LD) Brighton Hill North, BAD  
Henry, Keelan F. (Lab) Manor, STE  
Henson, Roger J. (UKIP) Elton & Folksworth, HUN  
Henwood, David (Lab) Headington, OXF  
Herbert, Lewis (Lab) Coleridge, CAM  
Heren, Theodore (Con) St Mary's, OXF  
Heritage, Teresa (Con) Harpenden South, SAL  
Hernandez, Paul (Con) Lye Valley, OXF  
Hersom, Mark P. (LD) Bourn, SCA  
Hession, Simon P. (UKIP) Whitchurch, BAD  
Hewitt, Carl R. (Grn) St Mark's, RUS  
Hewkin, Peter K. (UKIP) Harworth, BSL  
Heys, Sheila M. (Con) Moor Park, PRE  
Hickin, Steve (Lab) Hockley Central, ROC  
Hickman, Alan F. (Lab) Aire Valley, CRV  
Hickman, Brigitte A. (Grn) Witney South, WOX  
Hicks, Adrian (Ind) St John & All Saints, WIN  
Hicks, Austin R. (LD) Brockhurst, GOS  
Higgins, John (LD) St John & All Saints, WIN  
Higgins, Theresa M.A. (LD) New Town, COL  
Higginson, Grahame (TUSC) Denton Holme, CA  
Higgs, Stephen M. (Con) Wetheral, CAR  
Higson, Julie (Lab) Tarleton, WLA  
Hilditch, Emily (Con) Southwick Green, ADU  
Hilditch, Thomas J. (LD) Buckingham, ADU  
Hill, Christopher M. (Con) St Andrew's, COL  
Hill, Dave (UKIP) Amington, TAM  
Hill, Edgar F.I. (LD) Verulam, SAL  
Hill, Fiona R.G. (Con) Royston Heath, NHE  
Hill, James T. (UKIP) Bridge, MAI  
Hill, John (UKIP) Warlingham West, TAN  
Hill, Roger (Grn) Revel & Binley Woods, RUG  
Hillary, Nicola C. (Grn) The Stanleys, STR  
Hillier, Sandra E. (Con) Langdon Hill, BAS  
Hills, Bill (Con) Paddock Wood East, TUN  
Hills, Gary (Lab) Knebworth, NHE  
Hilsom, Sid (UKIP) Churchill, ADU  
Hilton, Jeremy (LD) Kingsholm & Wotton, GLO  
Hilton, Simon (UKIP) Benenden & Cranbrook, TUN  
Hinchley, Stephen A. (Lab) St Neots Priory Park, HUN  
Hinder, Andrew (UKIP) Knaphill, WKG  
Hindle, Rita M. (LD) Headless Cross, RED  
Hinett, Louise Y. (ICHC) Blakedown, WYF  
Hirst, Roger C. (Con) Hutton South, BSL  
Hiscocks, Paula (Con) Rickmansworth Town, THR  
Hislop, Susan E. (LD) Berechurch, COL  
Hitchins, Raymond (Grn) Barton & Sandhills, OXF  
Hoad, Jonathan R. (Lab) Kingsholm & Wotton, GLO  
Hoare, Mike (Con) Cannock East, CAC  
Hockley, Connie (Con) Titchfield, FAR  
Hodge, Jessica (Grn) Nailsworth, STR  
Hodge, Sue (LD) Leatherhead South, MOV  
Hodges, Josephine C. (Lab) Warndon, WOR  
Hodges, John (Lab) Old Hastings, HST  
Hodgkinson, Catherine (LD) Cowley Marsh, OXF  
Hodgkinson, Matthew J. (Grn) Petersfield, CAM  
Hodgson, Stephen A. (Con) Warndon Parish North, WOR  
Hodson, Jason R. (UKIP) Whitehouse, ROC  
Hodson, Sally J. (Lab) Hesketh-with-Beaconsall, WLA  
Hogan, Angela M. (Lab) St Neots Eynesbury, HUN  
Hogg, Chris (LD) Kendal Castle, SLA  
Hogg, Mike (LD) St Anne's, COL  
Hogg, Abigail J. (Con) South, MAI  
Hogg, Roger J. (Con) Fant, MAI  
Holborn, Martin (Lab) Sedburgh & Kirkby Lonsdale, SLA  
Holden, John (UKIP) Mitton, WYF  
Holden, Steve (Lab) Shipley Park, AMV  
Holden-Brown, Pam (KD) Chancellors Ford East, EAS  
Holder, Jim (Con) Norden, BAD  
Holdsworth, Tom (UKIP) Handside, WEH  
Holland, Marie-Louise (Ind) Castle, CAM  
Holland, Simon P.T.M. (Con) Kirtlington, CWL  
Holliday, Sandra J. (LD) St Mark's, CHE  
Holliday, Sue (Lab) Rawnsley, CAC  
Holliday-Bishop, Mary S. (LD) Sarisbury, FAR  
Holliman, Peter J. (UKIP) Wickford North, BAS  
Hollins, Michael D. (UKIP) Marshalswick North, SAL  
Hollingsworth, Alex (Lab) Carfax, OXF  
Hollington, John (Con) Mash Barn, ADU  
Holloway, Max P. (Lab) Howlands, WEH  
Hollyoak, David E. (Lib) Sutton Park, WYF  
Holman, Bruce (Grn) Cowplain, HAV  
Holman, Chris (LD) Newbold & Brownover, RUG  
Holmes, Clifford W.F. (Grn) Wilnecote, TAM  
Holmes, Ian (Lab) Dickinsons, THR  
Holmes, Marian A. (Lab) Oxshott, ELM  
Holmes, Mark A. (LD) Swavesey, SCA  
Holmes, Nicola F. (Grn) Belgrave, TAM  
Holmes, Oliver J. (LD) Castle Hill, IPS  
Holmes, Tom (Lab) Wareham, PUR  
Holt, Susan (Grn) Hayling West, HAV  
Holt-Mylroie, Peter J. (LD) Greyfriars, PRE  
Honychurch, Trevor J. (LD) Bidford & Salford, SOA  
Honeywill, Janet (Con) Hesters Way, CHE  
Hook, Lynn M. (Con) Peel Common, GOS  
Hook, Tasha (Con) Rowner & Holbrook, GOS  
Hookway, Eric (Con) Kendal Castle, SLA  
Hookway, Neil J. (UKIP) Foulness, ROC  
Hope, Alan (Howling Laud (OMRL) Fleet Central, HAR  
Hopgood, Andi (Lab) Gainsborough, IPS  
Hopgood, Graham P. (LD) Gensing, HST  
Hopkins, Alex (Con) Alexandra, IPS  
Hopkins, Bill (UKIP) Offmore, WYF  
Hopkins, James J. (Lab) St Stephen, SAL  
Hopkins, Gay F.L. (Con) Headless Cross, RED  
Hopwood, Ed (Lab) Wormley & Turnford, BXB  
Hopwood, John V. (UKIP) Oakley, CHE  
Hore, Martin (LD) Bixley, IPS  
Horn, Nigel J. (LD) Billericay East, BAS  
Horne, Christina (Lab) Bradwell North, GYA  
Hornsby-Smith, Andrew (Lab) Kirtlington, CWL  
Horrill, Caroline (Con) Sparsholt, WIN  
Horwood, Alexander C.J. (Con) Horley West, RAB  
Horwood, Rukshana (Con) Horley Central, RAB  
Hotchkiss, Julie (Grn) Parbold, WLA  
Hotten, Gwen (LD) Admirals & Cawston, RUG  
Hough, David A. (Lab) Stanway, COL  
Houghton, Bill (Grn) Garrison, PRE  
House, John (UKIP) Hedge End Wildern, EAS  
House, Keith (LD) Hedge End Wildern, EAS  
Houselley, Andrew M. (LD) Alexandra, IPS  
Howard, Amy (Con) Drayton, DAV  
Howard, Ben (Lab) Castle, COL  
Howard, Henry (Con) Carterton North East, WOX  
Howard, Ken (LD) Hermitage, WKG  
Howard, Malcolm (Con) Walton Central, ELM  
Howard, Martin (LD) Pitsea North West, BAS  
Howard, Vivien (LD) Pitsea North West, BAS  
Howe, George W. (Grn) Hitchin Oughton, NHE  
Howe, John W. (UKIP) Fleet East, HAR  
Howe, Paul B. (Ind) Harpenden North, SAL  
Howell, Chris (LD) Banstead Village, RAB  
Howell, Mary T. (Lab) Warboys & Bury, HUN  
Howell, Pat (LD) Rickmansworth Town, THR  
Howells, Linda C. (Ind) Linton, SCA  
Hoy, David (UKIP) Potters Bar Furzefield, HER  
Hoy, Michael (Grn) Hullbridge, ROC  
Hubbard, Jill F. (LD) Warley, BWD  
Hubberstey, Linda (Con) St Matthew's, PRE  
Hubble, Dave (TUSC) Eastleigh North, EAS  
Huckfield, Derrick (UKIP) Knutton & Silverdale, NUL  
Huckle, Steven J. (Grn) Southwick Green, ADU  
Hudson, Howard L. (Lab) Gannow, BUR  
Hudson, John (UKIP) Cedar Hall, CAP  
Hudson, Maureen F. (Con) Batchley, RED  
Huggins, Mary (Con) Capel, Leigh & Newdigate, MOV  
Huggins, Zoe (Con) Leesland, GOS  
Hughes, Emma R. (Grn) Upperby, CAR  
Hughes, Gemma M.R. (UKIP) Letchworth S.W., NHE  
Hughes, Mark J. (UKIP) Royston Palace, NHE  
Hughes, Paul S. (Lab) May Bank, NUL  
Hughes, Roger (Lab) Long Ditton, ELM  
Hulcoop, Margaret J. (Lab) Harlow Common, HLW  
Hull, Charlie (Con) New Bilton, RUG  
Hull, James (Lab) St George's, PRE  
Hulme, Tony (LD) Earith, HUN  
Humberstone, Rae (Lab) Blackbird Leys, OXF  
Hume, Duncan (Lab) Carterton North East, WOX  
Humphrey, Jon (LD) Batchwood, SAL  
Humphreys, Tony (LD) Rickmansworth Town, THR  
Humphries, David L. (UKIP) Walton Central, ELM  
Humphries, Keith F. (Lab) Banbury Hardwick, CWL  
Hunt, Joel R. (LD) Swanwick, AMV  
Hunt, Richard S. (Grn) Castle, CAR  
Hunter, Eileen (TUSC) Heath, NAB  
Hunter, Mark (LD) East Retford North, BSL  
Hunter, Natara (TUSC) Exhall, NAB  
Hunter, Steve (TUSC) Chalford, STR  
Hunter, Vesper (UKIP) Chorleywood North, THR  
Hurrell, Ron (UKIP) St Peter's, CAP  
Hurst, James E. (Lab) Fleet West, HAR  
Hurst, Matthew A.S. (Con) Longmeadow, STE  
Hussain, Sabir (Lab) Mount Hermon East, WKG  
Hussain, Shah M. (Lab) Daneshouse, BUR  
Hussain, Sharaz (Lab) Goldsworth West, WKG  
Hussey, Keith B. (TUSC) Clarence SAL  
Hussey, Madeline (LD) Kempshott, BAD  
Hutchinson, Alexandra C. (Con) St Anne's, COL  
Hutchison, Jonathan D. (Lab) Fleet Central, HAR  
Huxstep, Roger (Con) Shedfield, WIN  
Hyde, Lynn (Lab) Habberley, WYF  
Hyland, Barry (UKIP) Yaxley & Farcet, HUN  
Hyman, Howard (LD) Westgate, GLO

I

Iacovou, Maria (Grn) Birch & Winstree, COL  
Iddon, Andrew J. (UKIP) St Margaret's, IPS  
Iddon, Keith (Con) Eccleston & Mawdsley, CHO  
Ikin, Jamie C. (LD) Kildgrove, NUL  
Iliffe, Richard H. (Con) Shipley Park, AMV  
Illingworth, Jane (Con) Tattenhams, RAB  
Ilott, Tony (Con) Banbury Hardwick, CWL  
Impey, John (UKIP) Potters Bar Oakmere, HER  
Impey, Tracey (UKIP) Bushey Heath, HER  
Infantino, Tony (Con) Hoddesdon Town, BXB  
Ingleby, Jonathan C. (Grn) Kingsholm & Wotton, GLO  
Ingram, Bob (UKIP) Fareham North West, FAR  
Ingram, Julian M.P. (LD) Sambourne, SOA  
Ingram, Timothy S.M. (Lib) Offmore, WYF  
Inman, Alison J. (Lab) Pyefleet, COL  
Innes, John A. (LD) The Astons & Heyfords, CWL  
Insoll, John W.T. (LD) Quinton, SOA  
Inwood, Robert (Lab) Royston Palace, NHE  
Ion, Stephen R. (Con) St John's, IPS  
Ions, David W. (UKIP) Walton Ambleside, ELM  
Iqbal, Mohammed (Lab) Bradley, PEN  
Iqbal, Yasser (Lab) Reedley, PEN  
Ircha, Andrew (LD) Hitchin Walsworth, NHE  
Irish, Wayne (LD) Eastleigh Central, EAS  
Irons, Robert R. (Lab) St Peter's, CHE  
Irvine, Ian (Lab) Broadfield North, CRW  
Irving, Rhiannon (Lab) Hatfield East, WEH  
Irving-Swift, Cecile (Con) Welford, DAV  
Irvins, Sally R. (Grn) Nascot, WAT  
Isaacs, Derek R. (SLP) Broadfield North, CRW  
Isaacs, Godfrey I. (Con) St James' CAP  
Isard, Keith H. (Con) Tuxford & Trent, BSL  
Izzatt, Mike (Con) Cheshunt North, BXB  
Ive, Colin (LD) Yateley West, HAR  
Ives-Rose, Helen (Lab) Clarence SAL  
Ivory, Diana M. (Lab) Tudor, WAT  
Iwunze, Cajetan (Con) St John, WOR  
Izard, Richard (LD) Colden Common, WIN  
Izod, Pat (LD) Marine, WOR

J

Jackson, Daphne (Grn) Kendal Far Cross, SLA  
Jacob, Nicholas A.S. (LD) Whitton, IPS  
Jacobs, John D. (LD) Cowplain, HAV  
Jackman, Adam (Con) Knellwood, RUS  
Jackman, James (Blue) Earby, PEN

Jackson, Dale L. (UKIP) Castle Hill, IPS  
 Jackson, David B. (Lab) Park, LIN  
 Jackson, Gerald C.D. (LD) Royston Palace, NHE  
 Jackson, Helen M. (Lab) Irwell, ROS  
 Jackson, Ian S. (LD) Staple Tye, HLW  
 Jackson, Kuzna M. (LD) Harlow Common, HLW  
 Jackson, Madeleine A. (Con) Ramsey, HUN  
 Jackson, David R. (UKIP) Langold, BSL  
 Jaffri, Syed (LD) Knaphill, WKG  
 Jagger, Andrew S. (Con) Langley Green, CRW  
 Jakubowski, Steven J. (Lab) Bishops Waltham, WIN  
 Jamell, Mark A. (Lab) Euxton South, CHO  
 James, Ann (Grn) Bookham North, MOV  
 James, Charles J.E. (UKIP) Marine, WOR  
 James, Christine M. (LD) Westham North, WAP  
 James, David (Lab) Kidlington South, CWL  
 James, David H. (TUSC) Haffield Central, WEH  
 James, Gavin (LD) Eastrop, BAD  
 James, John A. (UKIP) Tanworth, SOA  
 James, Laura (Lab) Norden, BAD  
 James, Paul S. (Con) Longlevens, GLO  
 James, Pauline (UKIP) Salvington, WOR  
 James, Robin P. (LD) Lexden, COL  
 James, Rory (Grn) Sprites, IPS  
 James-Bailey, Steve (UKIP) Norden, BAD  
 Jamil, Nasir (Con) St John's, TUN  
 Jarman, Bill (UKIP) Southwick Green, ADU  
 Jeal, Joshua R. (Lab) Brookmans Park, WEH  
 Jebson, Anthony (LD) Ramsey, HUN  
 Jee, Andy (Lab) East Retford East, BSL  
 Jeff, Lea (Lab) Winklebury, BAD  
 Jefferies, John H. (Lab) Grange, ROC  
 Jefferson, Tony (Con) Stratford Avenue, SOA  
 Jeffery, Christopher M. (LD) Broadwater, TUN  
 Jeffery, Helen A. (Lab) Overton, BAD  
 Jeffery, Stuart R. (Grn) Fant, MAI  
 Jefford, Christine (Con) Durrants, THR  
 Jeffree, Simonie R. (LD) Holywell, WAT  
 Jeffrey, Jason P. (LD) Lea, PRE  
 Jeffries, Peter J. (LD) Springbank, CHE  
 Jeffs, Richard G. (Con) Trumpington, CAM  
 Jelf, Peter (LD) Alfreton, AMV  
 Jelliss, Mike (UKIP) Northbrook, WOR  
 Jelliss, Susan L. (UKIP) Durrington, WOR  
 Jellyman, Pam (Con) Town, NUL  
 Jenkins, Kevin (Con) Gaisford, WOR  
 Jenkins, Matthew E. (Grn) St Peter's Parish, WOR  
 Jenkins, Phil (LD) Lee Chapel North, BAS  
 Jenkins, Roy (TUSC) Hatfield East, WEH  
 Jennings, Bob (Res) Loughton St John's, EPF  
 Jepson, Peter A. (Lab) Walton North, ELM  
 Jessop, Tony (Con) Grange, GOS  
 Jewell, Dominic (Con) Chorley South West, CHO  
 Job, Julie (Con) Painswick, STR  
 John, Daniel J. (Con) East Chesterton, CAM  
 John, Janet M. (Lab) Yelvertoft, DAV  
 John, Louis (UKIP) Camp Hill, NAB  
 Johns, Barry (UKIP) Loughton Broadway, EPF  
 Johns, David P. (Lab) Waterside, PEN  
 Johns, Norman (LD) Maybury, WKG  
 Johnson, Alexander S.G. (Con) Bradwell, NUL  
 Johnson, Ben (Con) High Harrogate, HGT  
 Johnson, Dr Nik (Lab) Grandsen & The Offords, HUN  
 Johnson, Hayley (Lab) Penn & Mill End, THR  
 Johnson, Helen (Lab) Keele, NUL  
 Johnson, James (Con) Barton & Sandhills, OXF  
 Johnson, Liz (LD) Northaw & Cuffley, WEH  
 Johnson, Mark (Lab) Huntingdon West, HUN  
 Johnson, Mark A. (Con) Battins, HAV  
 Johnson, Mike (Con) St Peter's Parish, WOR  
 Johnson, Nigel D. (UKIP) Grove, BAD  
 Johnson, Pam (UKIP) Ironville & Riddings, AMV  
 Johnson, Peter (UKIP) Oakley, BAD  
 Johnson, Peter (Ind) Waterbeach, SCA  
 Johnson, Rob (TUSC) Eastlands, RUG  
 Johnson, Ross (Grn) Tarring, WOR  
 Johnson, Sarah S. (Ind) Peel, HYN  
 Johnson, Shona D. (Con) Little Parndon, HLW  
 Johnson, Simon (Grn) Castle, TAM  
 Johnson, Stephen E. (LD) Tudor, WAT  
 Johnson, Tony B. (Lab) Hawks Green, CAC  
 Johnson, Trevor (Con) Wolstanton, NUL  
 Johnstone, Matt (Lab) Banbury Neithrop, CWL  
 Joiner, Peter W. (UKIP) Springbank, CHE  
 Jolles, Joshua (HIP) Great Parndon, HLW  
 Jones, Aled (Lab) Holywell, OXF  
 Jones, Alun A. (LD) Harestone, TAN  
 Jones, Alyn W. (Lab) Cokeham, ADU  
 Jones, Anne (LD) Knaresborough Scriven Park, HGT  
 Jones, Bryn (Con) East Retford South, BSL  
 Jones, Demelza J. (Grn) St Mark's, CHE

Jones, Diane R. (LD) Northbrook, WOR  
 Jones, Doris (LD) Norden, BAD  
 Jones, Elinor M. (Lab) Weybridge South, ELM  
 Jones, Gareth D.R. (LD) Rushmere, IPS  
 Jones, Gareth M. (LD) Westgate, IPS  
 Jones, Gerard (Lab) Fleet East, HAR  
 Jones, Graham R. (LD) St Clement's, OXF  
 Jones, Gren (Lab) Wribbenhall, WYF  
 Jones, Hilary A. (LD) Town, NUL  
 Jones, Howard P. (Con) Leatherhead North, MOV  
 Jones, Ian (UKIP) Areley Kings, TUN  
 Jones, Ivor (UKIP) Worksop North West, BSL  
 Jones, John F. (Con) Severn, STR  
 Jones, John M. (Lab) Peartree, WEH  
 Jones, Marc S. (Con) Moorland, LIN  
 Jones, Marie L. (Grn) Hawkhurst, TUN  
 Jones, Marion E.K. (Con) Overton, BAD  
 Jones, Mark (UKIP) Cheriton, WIN  
 Jones, Michael G. (Lab) Bewbush, CRW  
 Jones, Pat (Con) Northfield Brook, OXF  
 Jones, Paul (Lab) Heanor West, AMV  
 Jones, Phil (Con) Cannock North, CAC  
 Jones, Rachel L. (UKIP) Yarmouth North, GYA  
 Jones, Roger (Con) Dorking North, MOV  
 Jones, Sue (UKIP) College, CHE  
 Jones, Susan M. (Con) Theydon Bois, EPF  
 Jordan, Nick (Lab) Penn & Mill End, THR  
 Jordan, Wendy K. (LD) Dickinsons, THR  
 Joseph, Richard (LD) South Oxhey, THR  
 Joshi, Bhavna (Lab) Codicote, NHE  
 Jowers, John G. (Con) West Mersea, COL  
 Jowett, Christopher (Con) Barrowford, PEN  
 Joyce, Gillian D. (Lab) Pound Hill South, CRW  
 Joyce, Stephen (Lab) Langley Green, CRW  
 Juby, Pat (Lab) Grange, GLO  
 Judd, Tanya. (TUSC) Eastleigh South, EAS  
 Juggins, Caron A. (Con) Hatfield West, WEH  
 Juned, Susan (LD) Alcester, SOA

## K

Kala, Janusz J. (Con) Park, LIN  
 Kalmar, Jamie L. (UKIP) Staplehurst, MAI  
 Kambites, Carol J. (Grn) Stonehouse, STR  
 Kane, Sam (Con) Waltham Abbey Honey Lane, EPF  
 Kang, Manjinder S. (Lab) Castle, TAM  
 Kanji, Oz (LD) Westham East, WAP  
 Kapadia, Shweta (LD) Long Ditton, ELM  
 Kapasiawala, Pesh (LD) Grange Hill, EPF  
 Kapri, Keith (Con) Crookham East, HAR  
 Karimi, Anette (Con) King's Hedges, CAM  
 Kauffman, Howard (Res) Loughton St Mary's, EPF  
 Kaur, Jussie (Con) Dickinsons, THR  
 Kay, Amanda J. (Con) Ashurst, WLA  
 Kay, Edward D.J. (TUSC) Kingswood, NAB  
 Kay, James J. (Con) Tarleton, WLA  
 Kearney, John (UKIP) Winklebury, BAD  
 Keating, Sean (Lab) South Ham, BAD  
 Keeble, Leslie (Con) Fareham West, FAR  
 Keeling, Andrew (UKIP) Town, NUL  
 Keeling, Anthony (UKIP) Worksop South East, BSL  
 Keeling, Dale (LD) Eastlands, RUG  
 Keeling, Ian F. (Con) Kendal Mintsfeet, SLA  
 Keeling, Rebecca A.E. (UKIP) Town, NUL  
 Keen, Terry (Con) Baird, HST  
 Keirle, Hazel (Lab) Glusburn, CRV  
 Kelly, Andrew (Con) Walton Ambleside, ELM  
 Kelly, Dawn C. (LD) Christchurch, GOS  
 Kelly, Paul A. (LD) Brailles, SOA  
 Kelly, Peter J. (Lab) Riversway, PRE  
 Kelly, Ray (Lab) Molesey North, ELM  
 Kelsall, Richard J. (Lab) Ducklington, WOX  
 Kemp, Colin (Con) Horsell West, WKG  
 Kemp, Penelope A. (Grn) Headcorn, MAI  
 Kempson, Karl (Con) Whitewell, ROS  
 Kempston-Parkes, Andrew G. (LD) Pannal, HGT  
 Kendall, Gareth A. (UKIP) East, MAI  
 Kenison, Heather (Con) Chorleywood North, THR  
 Kennedy, Brent (TUSC) Currock CAR  
 Kennedy, Seema L.G. (Con) Marshalswick South, SAL  
 Kennelly, Patricia A. (LD) Wishing Tree, HST  
 Kennett, John R. (Con) Odiham, HAR  
 Kennett, Sharon (UKIP) Langley Green, CRW  
 Kent, Chris (UKIP) Hiltisbury West, EAS  
 Kent, Jonathan (Con) Epping Hemnall, EPF  
 Kenward, Bridget J. (Con) Creech Barrow, PUR  
 Kenyon, Ann (Lab) Worsley, ROS  
 Kenyon, Hayden N. (Lab) Greenfield, ROS  
 Keogh-Smith, David (Lab) Lickhill, WYF  
 Kercher, Lorna (Lab) Letchworth East, NHE  
 Kerr, Helen D. (TUSC) Longmeadow, STE

Kerridge, Justin (Con) Sambourne, SOA  
 Kerrigan, Isobel C. (Lab) Benenden & Cranbrook, TUN  
 Kerrigan, James E. (LD) Horsfield, PEN  
 Kerrigan, Kevin A. (Lab) Brenchley, TUN  
 Kerrin, Gary J. (UKIP) Stakes, HAV  
 Kerry, Daniel J. (Lab) Nascot, WAT  
 Kerry, Rosemary (Grn) Astwood Bank, RED  
 Kerslake, Celia J. (Grn) Ascott & Shipton, WOX  
 Kerswill, Len (Con) Callowland, WAT  
 Kettle, Chris (Con) Harbury, SOA  
 Key, Jessica Z. (LD) Hartsholme, LIN  
 Khan, Arshad (JP) Bewbush, CRW  
 Khan, Hasina (Lab) Chorley East, CHO  
 Khan, Kane (UKIP) Chigwell Village, EPF  
 Khawaja, Camilla Z. (Con) Nascot, WAT  
 Khiroya, Raj (LD) Penn & Mill End, THR  
 Kilbane, Claire (UKIP) Lea, PRE  
 Kiley, Sarah (Con) Chorley South East, CHO  
 Kilgallon, Sophie (Grn) Porthill, NUL  
 Killick, Angela (Con) Chorleywood South, THR  
 Killingworth, Derek J. (ICHC) Bewdley & Arley, WYF  
 Kilpatrick, David W. (UKIP) London Colney, SAL  
 Kilpatrick, Michael T. (LD) Sawton, SCA  
 Kimber, Jan (LD) St Nicolas, ADU  
 Kimber, Paul (Lab) Underhill, WAP  
 King, Allen F. (UKIP) Swanwick, AMV  
 King, Andy (Grn) Carterton North East, WOX  
 King, Ann F. (UKIP) Brighton Hill North, BAD  
 King, David M. (Lab) Huntingdon East, HUN  
 King, Jane E. (CIIP) Canvey Island West, CAP  
 King, Joan (Lab) Oxhey Hall & Hayling, THR  
 King, Margaret T. (UKIP) St Ives South, HUN  
 King, Michael (Lab) Chorleywood North, THR  
 King, Pamela (Lab) Carpenders Park, THR  
 King, Peter J. (UKIP) Popley East, BAD  
 King, Robert (Lab) Englefield Green East, RUN  
 King, Sheena (Lab) Owlesbury & Curdridge, WIN  
 King, Stephen M.J. (Lab) Oxhey Hall & Hayling, THR  
 King, Wanda (Lab) Greenlands, RED  
 Kingham, Peter (Lab) Foxhills, RUN  
 Kingsbury, John (Con) St John's & Hook Heath, WKG  
 Kinsbury, Tony (Con) Hatfield East, WEH  
 Kingstone, Thomas (LD) Carpenders Park, THR  
 Kinnell, Sara (Con) Hartley Wintney, HAR  
 Kinrade, Robin J. (Grn) Staplehurst, MAI  
 Kirby, Justin R. (Grn) Gorse Hill, WOR  
 Kirker, Barbara (LD) Rosegrove, BUR  
 Kirkland, Ingra A. (TUSC) Greenhill, WYF  
 Kirkland, Marilyn R. (LD) Baldock Town, NHE  
 Kleissner, Moira (LD) Whitehouse, IPS  
 Knight, Barry J. (LD) Horley East, RAB  
 Knight, Justin (LD) Old Heath, COL  
 Knight, Mark J. (Grn) Panshanger, WEH  
 Knight, Nicholas J. (Lab) Hill Head, FAR  
 Knight, Richard A. (Con) Weybridge South, ELM  
 Knight, Yolanda R. (Con) Lower Nazeing, EPF  
 Knight-Elliott, Barbara A. (Grn) Leckhampton, CHE  
 Knott, Nicholas J. (Lab) New Park, HGT  
 Knowles, John (Lab) West St Leonards, HST  
 Kohl, Katherine A. (Grn) Northbrook, WOR  
 Koi-Larbi, MARY E. (Lab) Sumners, HLW  
 Kondakor, Michele (Grn) St Nicolas, NAB  
 Koronowski, Jason (Lab) Milton, SCA  
 Kovler, Andrea R. (Con) Loughton Forest, EPF  
 Kovler, Ivan F. (Con) Loughton St Mary's, EPF  
 Knapfner, Alexei (UKIP) Christ Church, COL  
 Koczen, Artur D. (UKIP) Haffield Central, WEH  
 Kortlandt, Susan M. (Lab) Warley, BWD  
 Kreidewolf, Colin J. (Lab) Westgate, IPS  
 Kulka, Helen J. (Lab) Reigate Central, RAB  
 Kulka, Jane N. (LD) Earlswood & Whitebushes, RAB  
 Kulka, Rob (LD) Redhill East, RAB  
 Kulka, Steve A. (LD) Meadvale & St John's, RAB  
 Kulwant, Lit (Con) Yateley West, HAR  
 Kusneraitis, (Con) Englefield Green West, RUN  
 Kyles, John (Con) Oxhey Hall & Hayling, THR

## L

Lace, David (Lab) Salvington, WOR  
 Lacey, Matt (Con) Claines, WOR  
 Lafirenze, Melina (Grn) St Neots Priory Park, HUN  
 Laidler, Jeff (UKIP) Creech Barrow, PUR  
 Lain-Rose, Sam (Con) High Street, MAI  
 Lake, Rachael (Con) Walton North, ELM  
 Lallu, Jaimi (Lab) St James', TUN  
 Lamb, Matthew (Lab) St John, WOR  
 Lamb, Peter K. (Lab) Northgate, CRW  
 Lambert, Denise J. (Con) Canvey Island South, CAP  
 Lambert, Margaret C. (Con) Abbots Langley, THR  
 Lambourne, David L. (UKIP) Mash Barn, ADU

Lambrechts, Michael (Con) Hollington, HST  
Lancaster, Kevin (Con) Sedbergh & Kirkby Lonsdale, SLA  
Landon, Diana (LD) St John's & Hook Heath, WKG  
Lane, David F. (ED) Bede, NAB  
Langford, John R. (UKIP) Bridge, IPS  
Langley, Gillian (Grn) Hitchin Priory, NHE  
Langrick, Joan M. (Grn) North, MAI  
Lankester, Francis D. (Con) Cathedral, WOR  
Latif, Carol (Lab) St Nicholas, STE  
Lavington, Casey L. (UKIP) Bewbush, CRW  
Law, Eleanor (Lab) Summertown, OXF  
Law, Ian G. (Lab) Kendal Far Cross, SLA  
Law, Judith (Lab) Kendal Heron Hill, SLA  
Lawlor, David W. (Lab) Harpenden West, SAL  
Lawmon, Jack L. (Con) Wheatley, ROC  
Lawrence, Barclay R. (UKIP) Carterton North East, WOX  
Lawrence, Gillian M. (Lab) Cheshunt Sout, BXB  
Lawrence, John (Con) Hermitage, WKG  
Lawrence, Neil R. (UKIP) Bidford & Salford, SOA  
Lawrence, Peter (LD) Preston Rural North, PRE  
Lawrence, Stephen R. (Grn) Arbury, CAM  
Lawrie, Kenneth W.M. (Lab) Church Langley, HLW  
Lawrie, Les (Lab) Blackwater & Hawley, HAR  
Laws, Darius G. (Con) Castle, COL  
Lawson, Jim (IHC) Sutton Park, WYF  
Lawton, Simon (Con) Studley, SOA  
Laxton, Sian (Lab) Waterloo, HAV  
Le Gresley, Adam d L. (UKIP) Wellington, RUS  
Le Sueur, June (Lab) Hitchin Priory, NHE  
Lea, Colin (Con) Rawnsley, CAC  
Lea, Victoria A. (Grn) Greenhill, WYF  
Leach, Charlotte F. (Con) Garrison, PRE  
Leather, Tony (UKIP) Bradley, PEN  
Ledden, John R. (LD) Royston Meridian, NHE  
Lee, Aislinn (LD) Park Street, SAL  
Lee, David J. (LD) Whyteleafe, TAN  
Lee, David R. (Lab) Loggerheads, NUL  
Lee, Karen E. (Lab) Carholme, LIN  
Lee, Mark (Grn) Clayton le Woods North, CHO  
Lee, Rob (Con) Maze Hill, HST  
Lee, Ronald A. (Grn) Aggborough, WYF  
Lee, Simon (Con) Romsey, Cam  
Lee, Tom (LD) Willingham & Over, SCA  
Leeming, Roy (Lab) St Matthew's, PRE  
Lees, Roy (Lab) Chorley South West, CHO  
Lees, Sue (LD) Tophill West, WAP  
Leeson, Robert N. (Ind) Hook, HAR  
Legg, Howard R. (LD) Preston, WAP  
Leggett, James H.J. (Lab) Crookham East, HAR  
Leicester, Margaret A. (Ind) Tophill East, WAP  
Leigh, Julian (Con) Meldreth, SCA  
Leighton, Jennifer (UKIP) Spratton, DAV  
Lench, David J. (Lab) Hawkwell South, ROC  
Lennox, Angela V. (UKIP) Manor Park, RUS  
Lenon, Penelope A. (Con) North, OXF  
Leon-Smith, Grahame (UKIP) Adlestone North, RUN  
Leonard, Patricia (Lab) Coaley & Uley, STR  
Leonard, Yvonne E. (LD) Seldon, WOR  
Leppard, James E. (Lab) St Paul, WIN  
Leslie, Pat (Con) Waltham Cross, BXB  
Leslie, Phyl (Grn) St John's, TUN  
Leslie, Rick (Grn) Culverden, TUN  
Lesser, Harry (Lab) Wellesbourne, SOA  
Lever, Ron (UKIP) Castle, COL  
Lewcock, Chris (LD) West St Leonards, HST  
Lewis, Andrew S. (Con) Quedgeley Severn Vale, GLO  
Lewis, Benjamin (Con) Royston Palace, NHE  
Lewis, Bill (LD) Rokeby & Overslade, RUG  
Lewis, Craig (LD) Warsash, FAR  
Lewis, Ian W. (Con) Fleet East, HAR  
Lewis, Julie A. (UKIP) Wem Brook, NAB  
Lewis, Rachel (Lib) Greenhill, WYF  
Lewis, Robin P. (Grn) Berkeley, STR  
Lewis, Wendy K. (Grn) High Street, MAI  
Lewis-Grey, Alex (Con) St James', TUN  
Ley, Richard E. (UKIP) West Purbeck, PUR  
License, Geoff (Ind) Bearsted, MAI  
License, Trevor (Lab) Woodstock & Bladon, WOX  
Lidbetter, Ian G. (Lab) Southlands, ADU  
Light, David P. (Lab) Stubbington, FAR  
Liley, Geoffrey (Con) Chorleywood South, THR  
Lillywhite, Adam L.K. (PAB) Pittville, CHE  
Lincoln, Nicholas R. (UKIP) Meriden, WAT  
Ling, Simon J. (Ind) Ashted Village, MOV  
Linhart, Sarah (Lab) Durrants, THR  
Linus, Benjamin (Ind) Barton & Sandhills, OXF  
Lis, Carl H. (Con) Ingleton & Clapham, CRV  
Lishman, Arthur G. (LD) Lanehead, BUR  
Lissimore, Sue (Con) Prettygate, COL  
Lister, Martin (Lab) Oatlands Park, ELM  
Little, David (Con) Lickhill, WYF

Little, Lynn (Con) Carterton South, WOX  
Livesey, Julie A. (Con) Immanuel, HYN  
Livingstone, Hamish B. (Lab) Admirals & Cawston, RUG  
Lloyd, Christopher (LD) Leatherhead North, MOV  
Lloyd, Christopher S. (LD) Durrants, THR  
Lloyd, Joan E. (Lab) Bandle Hill, STE  
Lloyd, John (UKIP) Buckden, HUN  
Lloyd, Katherine (Lab) Penyghent, CRV  
Lloyd, Rob (Lab) Areley Kings, TUN  
Lloyd, Tony (Lab) Slough, NAB  
Lloyd-Manning, Katherine J. (LD) Woodfield, STE  
Lloyd-Shogbesan, Ben (Lab) Lye Valley, OXF  
Lock, Matthew (Con) Silverhill, HST  
Lock, Matthew J. (Con) St Helens, HST  
Locker, Ben (Con) Mile End, COL  
Lockett, Philip E. (Lab) Gade Valley, THR  
Lockington, Inga E. (LD) St Margaret's, IPS  
Lockington, Timothy J. (LD) Holywells, IPS  
Lodge, Barry G. (UKIP) St Peter's, CHE  
Lodge, Robert E. (Lab) Claines, WOR  
Lomax, Jim (Lab) St Ives East, HUN  
Long, Anne V. (LD) Inगतstone, BRW  
Long, Daniel P. (UKIP) Bush Fair, HLW  
Long, Debbie (UKIP) Buckskin, BAD  
Long, Patricia A. (UKIP) Netteswell, HLW  
Long, Thomas D. (LD) North, MAI  
Longdon, Heather (Lab) Heanor & Loscoe, AMV  
Lonie, Pamela B. (Lab) Brighton Hill South, BAD  
Lord, Alison M. (Grn) Grange Hill, EPF  
Lord, Christopher J. (Grn) Chigwell Village, EPF  
Lord, Dorothy E. (LD) Waterside, PEN  
Lott, Michael J. (LD) Hitchin Highbury, NHE  
Lotz, Louise (Grn) Peartree, WEH  
Lovell, Graham (Con) Kidsgrove, NUL  
Lovell, Michael W.J. (Con) Langton, PUR  
Lovell-Hewitt, Alex (UKIP) Nailsworth, STR  
Lowe, Ian S. (Con) Newbold & Brownsover, RUG  
Lowe, Keri M. (TUSC) Glebe, LIN  
Lowe, Martin J. (Grn) Skelmersdale South, WLA  
Lowe, Michael A. (UKIP) Workop East, BSL  
Lowry, Shaun P. (Grn) Saltergate, HGT  
Loxley, John (LD) Prettygate, COL  
Loynes, Chris (Grn) Mid Furness, SLA  
Lucas, Jodie H. (Con) Waltham Abbey Paternoster, EPF  
Luchford, Robert (Con) Loughton Broadway, EPF  
Lucking, Thomas A. (UKIP) Audley & Bignall End, NUL  
Luffman, Pete (Lab) Eastleigh South, EAS  
Lugg, Jan (Lab) Matson & Robinswood, GLO  
Lukacs, Stephen (UKIP) Sherwood, TUN  
Luke, Peter F. (Lab) Abbey South, DAV  
Lund, George A. (LD) Chigwell Village, EPF  
Lunn, Allan (Con) Castle, TAM  
Lunn, Sandra (Lab) Letchworth Grange, NHE  
Lunn-Parsons, Mike (Grn) Thistleberry, NUL  
Lunnon, Tim (Lab) Broadfield South, CRW  
Lydon, Thomas J. (Lab) Painswick, STR  
Lyes, Angie (UKIP) Stonehouse, STR  
Lynch, Matthew J. (Lab) Astley & Buckshaw, CHO  
Lynn, Peter J. (Grn) Castle, COL  
Lyon, Martin E. (UKIP) Hiltlingbury East, EAS  
Lyon, Ruth (Con) Potters Bar Oakmere, HER  
Lyons, Anne (Lab) Ashley, SAL  
Lyons, Liam (LD) Mount Hermon West, WKG  
Lyons, Theresa R.M. (Lab) Shepway South, MAI  
Lyttle, Brian J. (Lab) Somercotes, AMV  
Lyttle, Greg (Con) Paddox, RUG  
Lyttle, Lorna (Con) Benn, RUG

## M

Mabbett, Linda J. (Lab) Horley Central, RAB  
Macandrais, Eric (UKIP) Abbey South, DAV  
Macartney, Jeannette E. (Lab) Gipping, IPS  
Macauley, Tony (Ind) Ingleton & Clapham, CRV  
Macauley, Yemi (LD) Histon & Impington, SCA  
Macdonald, Ian (UKIP) Barton & Sandhills, OXF  
Macdonald, Stuart (Grn) Ducklington, WOX  
Macdonnell, Sarah C. (Lab) Godstone, TAN  
Maciver, Don (LD) May Bank, NUL  
Mackay, Steve (Con) Battenhall, WOR  
Mackenzie, Don (Con) Harlow Moor, HGT  
Mackenzie, Ian (LD) Langton, PUR  
Mackenzie, Luke (Con) Pitsea North West, BAS  
Mackey, Colin P. (LD) Emsworth, HAV  
Mackie, Mel (Con) Kendal Stonecross, SLA  
Mackin, Robert (Con) Woodham, RUN  
Maclean, Colin A. (Con) Cedar Hall, CAP  
Macleod, Susie (Con) Broxbourne, BXB  
Macnamara, James J. (Con) The Austons & Heyfords, CWL  
Maccosoin, Mara (Con) Hitchin Oughton, NHE  
Maddox, Mark J. (Con) New Haw, RUN

Madeley, Peter G. (Lab) Settle & Ribblesbanks, CRV  
Madge, Tony (UKIP) Stonydelph, TAM  
Madgwick, Michael J. (Lab) Leesland, GOS  
Maguire, Daniel S. (Lab) Priory Heath, IPS  
Maguire, Diane P. (Lab) Knaresborough King James, HGT  
Maguire, Yvonne J. (UKIP) Brizes, BWD  
Mahmood, Asjad (Lab) Whitefield, PEN  
Mahne, Christian N. (Con) Molesey South, ELM  
Mahon, Liz (UKIP) Garrison, PRE  
Main, Sue (LD) Snitterfield, SOA  
Majainah, Rustam G. (Grn) Englefield Green West, RUN  
Major, David (LD) Abbots Langley, THR  
Makepeace-Brown, Wendy L. (CCH) Fleet Central, HAR  
Malik, Asghar (Con) Bush Fair, HLW  
Malin, Alan R. (UKIP) Cunningham, SAL  
Mallen, Christopher (Con) Wyke Regis, WAP  
Mallett, John (Grn) East Flegg, GYA  
Mallinson, Elizabeth A. (Con) Stanwix Urban, CAR  
Mallinson, Jeffrey F. (UKIP) Astley & Buckshaw, CHO  
Mallison, Stuart J. (Con) Bridge, MAI  
Mallon, Kieron P. (Con) Banbury Easington, CWL  
Maloney, Oliver W. (LD) Baird, HST  
Malsbury, Trevor (UKIP) Lee Chapel North, BAS  
Malpas, Peter (Con) Chorley North West, CHO  
Maltby, Nick (Lab) Sherwood, TUN  
Mandry, Arthur (Con) Hill Head, FAR  
Manley, Christopher J. (Grn) Banbury Calthorpe, CWL  
Mann, John (Grn) Westgate, IPS  
Mann, John E.F. (Con) Pannal, HGT  
Mann, Joy (LD) Gade Valley, THR  
Manners, Andrew N. (UKIP) Hermitage, WKG  
Manning, Pamela J. (LD) Girton, SCA  
Mantle, Richard S. (Con) Chipstead, RAB  
Maple, Chris (LD) Emsworth, HAV  
Marchmont, Rosemarie J. (UKIP) Grange, GLO  
Margrave, Richard D. (Lab) Pilgrims Hatch, BWD  
Margrave, Sam (Lab) Atleborough, NAB  
Marino, Vince (Con) Queen Edith's, CAM  
Markiewicz, Steven (Con) Welwyn East, WEH  
Marks, Jonathan S. (Con) Colney Heath, SAL  
Marment, Paul (Con) Letchworth Grange, NHE  
Marsh, Brian A. (LD) Dursley, STR  
Marsh, Pat (LD) Hookstone, HGT  
Marshall, Jeanette A. (LD) Low Harrogate, HGT  
Marshall, Jane (Con) Sarisbrick, WLA  
Marshall, Steve (Con) Granby, HGT  
Marshall, Mary (LD) Claygate, ELM  
Marshall, Trevor G. (UKIP) Molesey East, ELM  
Martin, Anne L. (LD) Hayling East, HAV  
Martin, Chris (Lab) Western Springs, CAC  
Martin, Christopher D. (Lab) Mayford, WKG  
Martin, Craig (Lab) Wyke Regis, WAP  
Martin, David C. (LD) Lingfield & Crowhurst, TAN  
Martin, Doris (LD) Mash Barn, ADU  
Martin, Genna E. (Con) Currock CAR  
Martin, Howard J. (Lab) Broadwaters, WYF  
Martin, John C. (UKIP) Hedge End Grange Park, EAS  
Martin, Moyra A. (Grn) St Nicolas, ADU  
Martin, Paul J. (UKIP) Kendal Castle, SLA  
Martin, Roger J. (Lab) Elmbridge, FAR  
Martin, Steve (LD) Mash Barn, ADU  
Martin, Stuart A. (Con) Ripon Minster, HGT  
Martin-Haugh, Lin (Lab) Pin Green, STE  
Martyn, Pip (Ind) Harpenden East, SAL  
Maryan, Mark A.G. (Lab) Moulton, DAV  
Maslin, Andrew P. (UKIP) Somercotes, AMV  
Mason, Andy (Grn) Kendal Nether, SLA  
Mason, Carl M. (BNP) Nunnery, WOR  
Mason, Chris (Con) Lansdown, CHE  
Mason, Elise (UKIP) Broadwater, WOR  
Mason, John R.F. (Res) Hawkwell West, ROC  
Mason, Marion A. (UKIP) Woodfield, STE  
Mason, Michael (UKIP) Ashley, SAL  
Mason, Peter J.W. (LD) Swanage South, PUR  
Massingham, George R. (UKIP) Wroxton, CWL  
Masters, Eileen (Lab) Conquest, HST  
Mastin, Steven J. (Con) Histon & Impington, SCA  
Mather, June D. (Lab) Hullbridge, ROC  
Mathews, Rita E. (Con) Elton & Folksworth, HUN  
Matthew, Christopher (UKIP) Immanuel, HYN  
Matthews, Jan (Lab) Rowhill, RUS  
Matthews, Jim (Lab) Thistleberry, NUL  
Matthews, Raymond (Con) Sawston, SCA  
Matthewson, Michael (UKIP) Oxhey Hall & Hayling, THR  
Mauthoor, Bilgees (Lab) Leggatts, WAT  
Mavroudis, Demetris L. (Con) Bradwell South, GYA  
Mawle, James E. (UKIP) Witney East, WOX  
Mawson, Fiona V. (Grn) Kidlington North, CWL  
Mawson, Marie (UKIP) Stratford Avenue, SOA  
Maxwell, Liz (Lab) Minster, LIN  
May, David R. (LD) Royston Heath, NHE

May, Mario (Grn) Letchworth South West, NHE  
 May, Nicola L. (Con) Goodshaw, ROS  
 May, Peter J. (CIIP) Canvey Island Central, CAP  
 Mayhew, Catherine (Con) Park, TUN  
 Maynard, Mary (Con) Harpenden East, SAL  
 Mazower, Georgia H. (Lab) Stonesfield, WOX  
 Mazzocchi-Jones, David M. (Lab) Porthill, NUL  
 McAleer, Joseph L. (Con) Elmbridge, FAR  
 McAleese, George (Con) Town, GOS  
 McAree, Neil J. (Lab) Brentwood North, BWD  
 McArthur-Curtis, Maggie (Lab) Canvey Island East, CAP  
 McAuliffe, Kirsten M. (Con) St Nicholas, STE  
 McBride, Christopher D. (UKIP) Howlands, WEH  
 McCaffery, Susan P. (UKIP) Billericay West, BAS  
 McCann, Daniel (Con) Franche, WYF  
 McCann, John M. (LD) Littlemore, OXF  
 McCarthy, Edward J. (Con) Knowsley, WLA  
 McCartney, Penny (Lab) Tophill West, WAP  
 McCloskey, Helena M. (LD) Charlton Kings, CHE  
 McCloskey, Paul G. (LD) Battledown, CHE  
 McConnell, Jennifer (Lab) Bedwardine, WOR  
 McCormack, Colette (Lab) Immanuel, HYN  
 McCormack, Mark (Lab) Girton, SCA  
 McCormick, Cody (Con) Cheshunt Sout, BXB  
 McCormick, Ian J. (Grn) Moor Park, PRE  
 McCormick, Pauline A. (Con) Reedley, PEN  
 McCormick, Walter B. (Lab) Kempshott, BAD  
 McCracken, Audrey (LD) Bushey Park, HER  
 McCraith, David (Con) Bassingbourn, SCA  
 McCutcheon, Charmian J. (Grn) Stanwick Rural, CAR  
 McDermid, Kelly (Lab) Wilnecote, TAM  
 McDermid, Richard R. (Lab) Belgrave, TAM  
 McDermott, Alan P. (Con) Brenchley, TUN  
 McDonald, Daud (Ind) St Paul's, CHE  
 McDonald, Ian F.S. (Grn) Marden & Yalding, MAI  
 McDonald, Sean A. (Con) Northbrook, WOR  
 McDowell, Sandra P. (Lab) Bridge, MAI  
 McEvoy, Ronald P. (UKIP) Loughton Fairmead, EPF  
 McEwan (Lab) Oxhey Hall & Hayling, THR  
 McFeely, John (LD) Matson & Robinswood, GLO  
 McGeorge, Melissa A. (Lab) Pitsea North West, BAS  
 McGibbon, Calvert C. (Lab) Witney South, WOX  
 McGlen, Marc (LD) Wellesbourne, SOA  
 McGlynn, Paula (UKIP) Royston Meridian, NHE  
 McGough, Michael J. (UKIP) Chipping Ongar, EPF  
 McGough, Steve (Grn) West Mersea, COL  
 McGowan, Jamie (UKIP) Brunshaw, BUR  
 McGowan, Neil (Con) Marsden, PEN  
 McGrady, Raymond (UKIP) Clayton le Woods Nth, CHO  
 McGrath, Brendan (TUSC) Weddington, NAB  
 McGrath, Martin G. (Lab) Park Street, SAL  
 McGrath, Sheila A. (Lab) Chalford, STR  
 McGuinness, Andy (LD) Manor, STE  
 McGuinness, Hugh (UKIP) Fair Oak & Horton Heath, EAS  
 McHale, Gerard P. (LD) Clarence SAL  
 McHale, Lizzie (Grn) Blackbird Leys, OXF  
 McHardy, Pauline (Ind) Ripon Moorside, HGT  
 McHardy, Stuart R. (LD) Gipping, IPS  
 McInnes, Alexander D. (Lab) Rosedale, BXB  
 McInnes, Liz (Lab) Longholme, ROS  
 McIntosh, Chris (UKIP) Burscough West, WLA  
 McIntosh, Paul J. (Grn) Winfrith, PUR  
 McIver, Michael D. (UKIP) Gensing, HST  
 McLean, David C.L. (Con) Bishops Waltham, WIN  
 McKay, Charles C. (Con) St John's, COL  
 McKay, David I. (Lab) Skelmersdale South, WLA  
 McKenzie, Conor (LD) Jericho & Osney, OXF  
 McKenzie, Kelvin (Ind) St George's Hill, ELM  
 McKenzie, Robert C. (HIP) Bush Fair, HLW  
 McKenzie, Tim (Grn) Hillmorton, RUG  
 McKeone, Christine (Lab) Hedge End St John's, EAS  
 McKeown, Steve (Con) Verulam, SAL  
 McKerrill, Ann V. (Con) Dalston, CAR  
 McKinlay, Andrew (LD) Up Hatherley, CHE  
 McLaren, Pete (TUSC) Wolston & The Lawfords, RUG  
 McLellan, Philip S. (LD) Barnwood, GLO  
 McManus, David J. (UKIP) Chorley South East, CHO  
 McManus, Margaret (Con) Sharoe Green, PRE  
 McNally, Clive (UKIP) Alcester, SOA  
 McNally, Jim (Con) Baldock Town, NHE  
 McNally, Marie A. (Lab) Brixworth, DAV  
 McNally, Peter (TUSC) Bedwardine, WOR  
 McNally, Robert P. (Lab) Hill, DAV  
 McNeil, Peter (Lab) Queen's Park, TAN  
 McNerny, Kevin J. (Lab) Harlow Moor, HGT  
 McNicholas, Amber (Lab) Long Compton, SOA  
 McPherson, Jo (Con) Hawkehill North, ROC  
 McPherson, Russ (Lab) Cherry Hinton, CAM  
 McShane, John (TUSC) Stanborough, WAT  
 Mead, Dorian (LD) Egham Hythe, RUN  
 Mead, John P. (Lab) Shephall, STE  
 Mead, Louise (Res) Loughton Fairmead, EPF  
 Mead, Victoria (Con) Redbourn, SAL  
 Meadows, David J. (Con) Scott, WLA  
 Mealy, Sheila E.J. (Lab) Hart Plain, HAV  
 Mecrow, Beryl (Con) Pound Hill South, CRW  
 Mednick, Annabel B. (Lab) Castle Hill, IPS  
 Mee, John (Con) Tarleton, WLA  
 Meekings, Sue (ICHC) Oldington & Foley Park, WYF  
 Meerabux, Malcolm A. (Ind) Park, WAT  
 Mehdi, Dina (Lab) St James' CAP  
 Mehta, Binita (Con) Park, WAT  
 Melhuish, Philip J.P. (UKIP) Hayling West, HAV  
 Melia, Warren (Con) Rishton, HYN  
 Melides, Vasos (Con) Carholme, LIN  
 Melling, Ruth (Con) Burscough East, WLA  
 Mendoza, Mike (Con) St Mary's, ADU  
 Menlove, Bob (Con) St Luke, WIN  
 Mepham, Tony (Con) Banbury Grimsbury, CWL  
 Mercer, Heather M.L. (Con) Salvington, WOR  
 Merrick-Potter, Amber (Grn) Paddox, RUG  
 Messer, David G. (Con) Tarring, WOR  
 Metcalf, Ian (UKIP) Briercliffe, BUR  
 Metcalf, Kate H. (Grn) Sopwell, SAL  
 Metcalf, Ric (Lab) Glebe, LIN  
 Metcalfe, Denzil (Lab) Craven, PEN  
 Meyland-Smith, Lis (LD) Hatfield East, WEH  
 Miah, Ashik (Con) Shephall, STE  
 Mian, Naz (UKIP) St James', TUN  
 Michaelas, Marino A. (Con) Harrietsham, MAI  
 Michaelides, George (Con) Northw & Cuffley, WEH  
 Micklethwait, Toby (UKIP) Englefield Green West, RUN  
 Middleton, Ian M. (Grn) Kidlington South, CWL  
 Millard, Alan (Con) Hitchin Walsworth, NHE  
 Millard, Tracy S. (Lab) Tuffley, GLO  
 Miller, Christian (UKIP) Banbury Calthorpe, CWL  
 Miller, Jonathan (UKIP) Marston, OXF  
 Miller, Jonathan A. (UKIP) Eynsham & Cassington, WOX  
 Miller, Lawrence M.P. (Lab) High Street, MAI  
 Miller, Paul (Con) Chineham, BAD  
 Miller, Richard N. (UKIP) Overton, BAD  
 Miliken, Dean J. (Lab) Howlands, WEH  
 Millington, Christopher (LD) Netteswell, HLW  
 Mills, Angie (Con) Mash Barn, ADU  
 Mills, Fiona R. (UKIP) Stanwick Urban, CAR  
 Mills, Garry (Lab) Podsmead, GLO  
 Mills, James F. (Con) Witney East, WOX  
 Mills, Jill (Grn) St Peter's, SAL  
 Mills, Roma (Lab) Batchwood, SAL  
 Mills-Bishop, Mark (Con) Goffs Oak, BXB  
 Millwood, Richard (Lab) Shenfield, BWD  
 Milne, Bob (Con) Trinity, ROC  
 Milne, David L. (UKIP) Lingfield & Crowhurst, TAN  
 Milne, Malcolm (UKIP) Central, WOR  
 Milner, Robin D. (UKIP) West Byfleet, WKG  
 Milward, Rosemary (LD) Somercotes, AMV  
 Minter, Kim (UKIP) Queen's Park, TAN  
 Mitchell, Adam J.S. (Con) Roebuck, STE  
 Mitchell, Andrew (Lab) Egham Town, RUN  
 Mitchell, Dorothy M. (Con) Cobham, ELM  
 Mitchell, John C. (LD) Gawthorpe, BUR  
 Mitchell, Karen (Grn) Kendal Mintsfeet, SLA  
 Mitchell, Katharine S. (LD) Westlands, NUL  
 Mitchell, Ruth (Con) Hershaw South, ELM  
 Mitchell, Shayne M. (Grn) West Chesterton, CAM  
 Mitchell, Terry (Grn) Bedhampton, HAV  
 Mitchelson, Mike (Con) Brampton, CAR  
 Mitra, Barbara M. (Grn) Nunery, WOR  
 Mobbs, Yvonne (Con) Rosedale, BXB  
 Mockett, Mischa (Con) Longholme, ROS  
 Moffitt, Jonathan G. (Con) St Peter's, CHE  
 Mohindra, Gagan (Con) Grange Hill, EPF  
 Mojumdar, Syed M. (Lab) Cottenham, SCA  
 Molineux, Gerald N. (LD) Brereton & Ravenhill, CAC  
 Mollart-Griffin, Heidi S. (Grn) Hitchin Highbury, NHE  
 Molloy, Caroline J. (Grn) Central, STR  
 Molloy, Marilyn (Lab) Kendal Highgate, SLA  
 Moloney, Ross I. (Lab) Tuxford & Trent, BSL  
 Monde, Jamie (Ind) Waltham Cross, BXB  
 Monk, Andy (UKIP) Warboys & Bury, HUN  
 Monkey The Drummer (OMRL) Molesey North, ELM  
 Monks, Ben (Lab) Willingham & Over, SCA  
 Monks, Ken (Lab) Cowplain, HAV  
 Moody, Terence (UKIP) Bookham North, MOV  
 Moon, Ray (Lab) Paddock Wood West, TUN  
 Mooney, Andrew P. (Lab) Titchfield Common, FAR  
 Moorby, Chris (Con) Hillfield, CRV  
 Moore, Andrew R. (UKIP) Eastleigh Central, EAS  
 Moore, Chris (TUSC) Cam East, STR  
 Moore, Derek (UKIP) Botley, EAS  
 Moore, Joan (Lab) Bisleigh, STR  
 Moore, Nicola S. (Lab) Warsash, FAR  
 Moore, Tim (LD) Queen Edith's, CAM  
 Moore, Valerie A. (UKIP) Tadworth & Walton, RAB  
 Moors, Dawn (UKIP) Crookham East, HAR  
 Moran, Ian M. (Lab) Up Holland, WLA  
 Morgan, Andrew J. (TUSC) Rainbow Hill, WOR  
 Morgan, Colin (Con) Abbey South, DAV  
 Morgan, David H. (Con) Bourn, SCA  
 Morgan, Howard (Con) Hatfield Villages, WEH  
 Morgan, Margaret (Lab) Pembury, TUN  
 Morris, Alistair D.P. (Grn) Marston, OXF  
 Morris, Chris (Con) Clayton le Woods North, CHO  
 Morris, Conor A.G. (Lab) Fareham East, FAR  
 Morris, Dave (UKIP) Cannock East, CAC  
 Morris, Debbie (Con) Moor Park & Eastbury, THR  
 Morris, Don (Con) Wickford Park, BAS  
 Morris, Granville (Con) Greenfield, ROS  
 Morris, Kelvin M. (Lab) Lower Nazeing, EPF  
 Morris, Mike (Con) Hook, HAR  
 Morris, Paul (Ind) Loughton Alderton, EPF  
 Morris, William R. (Grn) Gaisford, WOR  
 Morrison, Gavin T. (Lab) Addlestone Bourneside, RUN  
 Morrow, Janet I. (Lab) Saltergate, HGT  
 Morrow, Sarah W. (LD) Warlingham West, TAN  
 Morrow, Simon C. (LD) Warlingham East, TAN  
 Morse, John (UKIP) Upwey & Broadwey, WAP  
 Mort, Simon (Con) Hinksey Park, OXF  
 Morten, Alistair P.G. (Grn) Tadworth & Walton, RAB  
 Morter, Laurence J.K. (Lab) Loughton St Mary's, EPF  
 Mortimer, Brian R.E. (LD) Coxheath & Hunton, MAI  
 Mortimer, Derek J. (LD) South, MAI  
 Mortimer, Penelope A. (Con) Oxhey, WAT  
 Morton, James (Con) Ashtead Park, MOV  
 Morton, Marguerita G. (LD) Southborough, TUN  
 Morton, Michael T. (LD) Redbourn, SAL  
 Morwood, Alistair W. (Lab) Chorley North East, CHO  
 Moss, Debbie (Con) Crookham East, HAR  
 Moss, Brian (Con) Heath, MAI  
 Moss, Kat (Con) Alfreton, AMV  
 Moss, Ken (Lab) Rishton, HYN  
 Moss, Peter G. (Lab) College, PRE  
 Moss, Vanessa (Grn) Kendal Underley, SLA  
 Mossman, Dave (Con) Hardwicke, STR  
 Mottershead, Neil (LD) Gannow, BUR  
 Mottram, James (Con) Arbury, CAM  
 Mould, Paul (Con) Pin Green, STE  
 Mountain, Bob (Lab) Rickmansworth Town, THR  
 Mountain, Patrick W. (Lab) Duffield, AMV  
 Mowatt, Chris (Lab) Headless Cross, RED  
 Moyies, Jacqueline A. (UKIP) Rochford, ROC  
 Moyses, Maria L. (LD) Harpenden South, SAL  
 Mozley, Catherine (Lab) Up Hatherley, CHE  
 Mozley, Neville (Lab) Charlton Kings, CHE  
 Mugeridge, Stephen F. (Grn) Shepway North, MAI  
 Muir, Melanie A. (Grn) Marine, WOR  
 Muir, Tony (Con) Mitton, WYF  
 Muldoon, Kaylee (Lab) Potters Bar Furzeffield, HER  
 Mullen, Stephen D. (LD) Cadley, PRE  
 Mulligan, Patrick T. (Con) Aire Valley, CRV  
 Mullins, Mike (LD) Bedwardine, WOR  
 Mulvey, Paul (UKIP) Berechurch, COL  
 Mumby, Samuel (TUSC) Birchwood, LIN  
 Mumford, Chas (Con) Appleton, CAP  
 Muncaster, Mick (Con) Clayton le Woods West, CHO  
 Munday, Philip J. (Lab) St Faith's, HAV  
 Mundy, Bernard J. (Lab) Abbey, GLO  
 Munn, Graham J. (Lab) Southborough, TUN  
 Murch, Dan (LD) All Saints, CHE  
 Murday, Andrew J. (Lab) Ripon Spa, HGT  
 Murdoch, Iain (LD) Capel, Leigh & Newdigate, MOV  
 Murgatroyd, Robert L. (UKIP) Wheatley, ROC  
 Murphy, Annette (Lab) The Astons & Heyfords, CWL  
 Murphy, Louise (Con) Offington, WOR  
 Murphy, Sean A. (Lab) Eastrop, BAD  
 Murphy, Sean P.J. (LD) Empress, RUS  
 Murphy, Stuart (UKIP) St Helens, HST  
 Murray, Bev (Lab) Chorley South East, CHO  
 Murray, David J.J. (TUSC) Fryerns, BAS  
 Murray, Nick (Lab) Ripon Moorside, HGT  
 Murray, Stephen W. (Ind) Loughton Roding, EPF  
 Murray, Su (Grn) Callowland, WAT  
 Muschamp, Ken (Con) Fernhill, RUS  
 Musgrove, Lindsay (UKIP) Dorking South, MOV  
 Musialik, Jacek (Ind) Carholme, LIN  
 Myers, Adrian P. (UKIP) Lothingland, GYA  
 Myers, Chris (Lab) Long Buckby, DAV  
 Myers, Scott R. (UKIP) Brockhurst, GOS  
 Myers, Sue (Lab) Welford, DAV  
 Myerscough, Angel C. (LD) Botley, EAS  
 Mylvaganam, Pat (Ind) St Clement's, OXF  
 Mynott, Philip C. (LD) Brentwood North, BWD



## N

Nabbs, Beaumont V. (Lab) Hook, HAR  
 Nabbs, Jacqueline (Lab) Hook, HAR  
 Nagle, Paul (LD) Molesey East, ELM  
 Namdarkhan, Ahmad-Said (Lab) Abbots Langley, THR  
 Nangle, Susan (UKIP) Greensclough, ROS  
 Nash, Stacey (Lab) East Flegg, GYA  
 Nash, Stella M. (Con) Park Street, SAL  
 Nash, Stephen H. (UKIP) The Bartons, WOX  
 Nathan, Adrian W. (UKIP) Shipley Park, AMV  
 Naumann, Steven (Grn) Cam East, STR  
 Navqi, Salman (LD) Marston, OXF  
 Naylor, Wenslie (Grn) Keele, NUL  
 Neal, Alan (CF) Healey & Whitworth, ROS  
 Neal, Ken (UKIP) St Nicholas, STE  
 Neal, Kevin P. (Lab) Quedgeley Fieldcourt, GLO  
 Neall, Matthew G. (Con) New Town, COL  
 Neathey, Arran (Lab) Chertsey St Ann's, RUN  
 Nedwell, Jenny (Lab) Overton, HYN  
 Needham, Howard M. (Lab) Stoke Park, IPS  
 Negus, Robert A. (LD) Droxford, WIN  
 Neighbour, David (LD) Yateley East, HAR  
 Neill, George (UKIP) Fareham West, FAR  
 Neilson, Steven (LD) Burghclere, BAD  
 Nelmes, Ben (Lab) Balsham, SCA  
 Nelmes, Sarah J. (LD) Penn & Mill End, THR  
 Nelson, Chris (Con) Leckhampton, CHE  
 Nelson, Eric R. (Grn) Bridge, IPS  
 Nelson, Laura E. (LD) Long Compton, SOA  
 Nelson, Pam (Grn) Stanway, COL  
 Nelson, Peter (Lab) St Nicolas, ADU  
 Nendick, Ian N.C. (Grn) Handside, WEH  
 Nethercott-Cable, Stephen P. (Grn) Offington, WOR  
 Nettleton, Mike (Lab) Sawston, SCA  
 Neve, David J. (LD) St James', TUN  
 Neville, Roger D. (Grn) Buckhurst Hill West, EPF  
 Neville, Steven J.S. (Grn) Buckhurst Hill East, EPF  
 New, Noreen C. (LD) Paddox, RUG  
 Newberry, John (LD) Brentwood West, BWD  
 Newcombe, Kay (Lab) Berkeley, STR  
 Newell, Adrian (Con) Aldershot Park, RUS  
 Newens, Thomas A.S. (Lab) Old Harlow, HLW  
 Newman, Andrew H. (UKIP) Claines, WOR  
 Newman, Lucy R. (TUSC) Attleborough, NAB  
 Newnham, Carole S. (UKIP) Waterloo, HAV  
 Nice, Steve (LD) Lee Chapel North, BAS  
 Nicholls, Alec R. (Con) Tophill West, WAP  
 Nicholls, John M. (Con) Northaw & Cuffley, WEH  
 Nicholls, Orla (Grn) Kimpton, NHE  
 Nichols, Barbara R. (Lab) West Bergholt, COL  
 Nicholson, Colin (UKIP) Pembury, TUN  
 Nicholson, Craig F. (Lab) Stanwix Urban, CAR  
 Nicholson, Gavin (Grn) Hitchin Walsworth, NHE  
 Nicholson, Mike (Con) Kendal Romney, SLA  
 Nicholson, Gordon (Con) Wormley & Turnford, BXB  
 Nicholson, Mark (UKIP) Southborough North, TUN  
 Nicklen, Tony (Con) Cokeham, ADU  
 Nicolson, Anthony (Lab) Marshalswick South, SAL  
 Nielsen, Peter (Grn) St John, WOR  
 Nightingale, David S. (UKIP) Warsash, FAR  
 Nightingale, Malcolm J.H. (UKIP) Kendal Strickland, SLA  
 Niblette, Brian (Grn) Cainscross, STR  
 Nixon, David E. (UKIP) Cross Heath, NUL  
 Nixon, Dorothy (Grn) Park, WAT  
 Nixon, Jonny (Con) Waterside, PEN  
 Noakes, Charis A. (Lab) Christchurch, GOS  
 Nolan, Marie-Louise S. (Lab) South Oxhey, THR  
 Nolan, Mark (Con) Goring, WOR  
 Nolan, Samuel J. (Con) Old Heath, COL  
 Noone, Damon (UKIP) Tanhouse, WLA  
 Norchi, Ken (Lab) Bolehall, TAM  
 Norgate, Ian J. (UKIP) Shedfield, WIN  
 Norman, David F. (Con) Quedgeley Fieldcourt, GLO  
 Norris, Peter C. (Lab) Herongate, BWD  
 Norris, Tom (Con) Coppull, CHO  
 North, Andrew R. (BNP) Cathedral, WOR  
 North, Richard E. (UKIP) West End North, EAS  
 North, Toby A. (Lab) Cheriton, WIN  
 Northcott, John (Ind) Ashtead Common, MOV  
 Northcott, Paul R. (Con) Loggerheads, NUL  
 Norton, Conan (Lab) Aggborough, WYF  
 Norwood, Amanda (Con) Tudor, WAT  
 Norwood, Joanne (Con) Central, WAT  
 Nuttall, Emma (Lab) Wolston & The Lawfords, RUG  
 Nutter, Philip J. (Con) Gannow, BUR  
 Nutter, Susan M. (Con) Briercliffe, BUR  
 Nyogeri, Les (UKIP) Sharoe Green, PRE

## O

O'Brien, Andrew D. (Con) Abbots Langley, THR  
 O'Brien, Brendan (Lab) Durrants, THR  
 O'Brien, Des (Con) Bulkington, NAB  
 O'Brien, Des (Ind) Bourn, SCA  
 O'Connell, Zoe (LD) East Chesterton, CAM  
 O'Connor, James (TUSC) Vicarage, WAT  
 O'Connor, Mark (TUSC) Central, WAT  
 O'Dell, Annie (Grn) Cathedral, WOR  
 O'Dell, Russell J. (Grn) Bedwardine, WOR  
 O'Doherty, Kevin M. (UKIP) Central St Leonards, HST  
 O'Donoghue, Michale (UKIP) Hedge End St John's, EAS  
 O'Dwyer, Gerry (Lab) Horley East, RAB  
 O'Kane, Tim (Lab) Clayton-le-Moors, HYN  
 O'Kelly, Caitlin M. (Lab) St Michael, WIN  
 O'Loughlin, Daniel P.D. (Lab) Brighton Hill South, BAD  
 O'Loughlin, Luke A. (Grn) Prettygate, COL  
 O'Neill, Robert M. (LD) Bilton, HGT  
 O'Neill, Steven (UKIP) Hookstone, HGT  
 O'Regan, John R. (Grn) Woodstock & Bladon, WOX  
 O'Reilly, Stuart A. (UKIP) Hinksey Park, OXF  
 O'Toole, Aidan S. (TUSC) Wem Brook, NAB  
 O'Toole, David M. (Con) Aughton, WLA  
 Oakes, Jackie (Lab) Stacksteads, ROS  
 Oakes-Odger, Ann (LD) Highwoods, COL  
 Oakford, Peter J. (Con) Southborough, TUN  
 Oakley, Peter (Con) Tanworth, SOA  
 Oakwater, Helen (LD) Bushey Heath, HER  
 Oates, Michael A. (Con) Trinity, TAM  
 Oatway, Susan (LD) Potters Bar Furzefield, HER  
 Obasogie, Benson (Lab) Stanborough, WAT  
 Oddy, Phil (Grn) Royston Heath, NHE  
 Odell, Sandra J. (Con) Stacksteads, ROS  
 Odhams, Robert (UKIP) Bixley, IPS  
 Odone, Maria (Ind) Cobham Fairmile, ELM  
 Offer, Paul A. (UKIP) Stratford Alveston, SOA  
 Offer, Perry C. (Con) Workop North, BSL  
 Okereke, Eni V. (Con) Borehamwood Cowley Hill, HER  
 Olawoyin, Bukky (Con) Hafield Central, WEH  
 Olivares-Penroz, Ericka A. (UKIP) Marden & Yalding, MAI  
 Oliver, Alan J. (CCH) Fleet Central, HAR  
 Oliver, Ciaran D. (Grn) Bearsted, MAI  
 Oliver, John R. (LD) St Ives East, HUN  
 Oliver, Phil (Grn) Bewdley & Arley, WYF  
 Oliver, Robert A. (Lab) Boulsworth, PEN  
 Oliver, Simon B. (LD) Winyates, RED  
 Oliver, Tony (LD) Warden Hill, CHE  
 Olszewski, Mark J. (Lab) Wolstanton, NUL  
 Organ, Colin A. (Con) Tuffley, GLO  
 Orme-Kirby, James A. (UKIP) Knebworth, NHE  
 Orr, Oliver S. (LD) St Peter's Parish, WOR  
 Orrell, Jonathan M. (Grn) Melcombe Regis, WAP  
 Osborne, Andrew D. (UKIP) Park, TUN  
 Osborne, Helen C. (Con) St Barnabas, WIN  
 Osborne, Kevin J.R. (LD) Langley Green, CRW  
 Osborne, Steve (Con) Long Buckley, DAV  
 Osler, James E. (LD) Brampton, CAR  
 Over, Tony (LD) Hartley Wintney, HAR  
 Owen, Julia L. (Grn) Salvington, WOR  
 Owen, Kenneth J. (UKIP) Holditch, NUL  
 Owen, Margaret D. (Lab) Loughton Broadway, EPF  
 Owen, Michael J. (UKIP) Yewdale, CAR  
 Owen, Tom (Lab) Loughton Roding, EPF  
 Owens, David F. (UKIP) Crookham West, HAR  
 Owens, Neil R. (UKIP) Hatfield Villages, WEH  
 Oxby, Graham A. N. (Lab) East Retford North, BSL  
 Oxford, Gerard P. (Ind) Highwoods, COL

## P

Pace, Nick (Con) Hollybush, WEH  
 Pacey-Day, Chris (Con) Wolvey & Shilton, RUG  
 Page, Dean L. (UKIP) May Bank, NUL  
 Page, Patricia E. (Con) Central & Northgate, GYA  
 Pailing, James B. (Con) Netteswell, HLW  
 Paisley, Richard A. (Con) Tophill East, WAP  
 Palmer, Alan (WSoc) Walton Central, ELM  
 Palmer, Barry A. (CIIP) Canvey Island South, CAP  
 Palmer, Clare (Grn) Christ Church, COL  
 Palmer, Jim (LD) Fareham North West, FAR  
 Palmer, Marian (Lab) Cheshunt North, BXB  
 Palmer, Richard D. (UKIP) Hook, HAR  
 Palmer, Ron (UKIP) Dormansland & Felcourt, TAN  
 Palmer, Rowena R. (LD) Fareham West, FAR  
 Palmer, Steven (Lab) Woodside, WAT  
 Palmer, Trevor M. (TUSC) Symonds Green, STE  
 Palmowski, Delphine (UKIP) New Haw, RUN  
 Pankhurst, Kenneth H. (UKIP) Hollington, HST  
 Pannett, John C. (Con) Limpfield, TAN  
 Parke-Hatton, Gerard (Lab) Preston Rural North, PRE  
 Parker, Brian N. (BNP) Marsden, PEN

Parker, Clive N. (Con) Coxheath & Hunton, MAI  
 Parker, Duncan (Grn) Harbury, SOA  
 Parker, Keith (Con) Brizes, BWD  
 Parker, Kevin (Con) Brixworth, DAV  
 Parker, Nick (TUSC) Abbey, LIN  
 Parker, Rosie M. (Grn) Snitterfield, SOA  
 Parker, Stephen (UKIP) Cainscross, STR  
 Parker, Stephen G. (Con) Fleet East, HAR  
 Parker, Susan E. (UKIP) Longtown & Rockcliffe, CAR  
 Parker, Victoria (Grn) Southam, SOA  
 Parkin, Neil L. (Con) St Nicolas, ADU  
 Parkinson, Bernadette (Lab) Netherton, HYN  
 Parkinson, Katherine M. (Con) Bridge, IPS  
 Parks, Megan L. (UKIP) Elson, GOS  
 Parnell, Sandra (Con) Borehamwood Hillside, HER  
 Parnes, Sharon (Ind) Woodstock & Bladon, WOX  
 Parr, David (Con) Addlestone North, RUN  
 Parry, Anne (Con) Wellesbourne, SOA  
 Parry, David J. (LD) St Stephen, SAL  
 Parry, Megan (Grn) Romsey, Cam  
 Parsons, Brian (Lab) Hellifield, CRV  
 Parsons, Dennis F. (LD) Pittville, CHE  
 Parsons, Lionel W. (UKIP) Hillside, ADU  
 Parsons, Raymond J. (UKIP) Hitchin Walsworth, NHE  
 Passant-Coy, Rachael (Grn) Kendal Highgate, SLA  
 Passingham, David G. (Grn) Brailes, SOA  
 Patchett, Bob (Con) Woodford, DAV  
 Patchett, Dave (UKIP) Heanor East, AMV  
 Patel, Aniket J. (Con) Buckhurst Hill East, EPF  
 Patel, Bhupendra A. (LD) Loughton Alderton, EPF  
 Patel, Hasan (Con) Barton & Tredworth, GLO  
 Patel, Jatin (Con) Bookham South, MOV  
 Paterson, Michael (Con) Letchworth East, NHE  
 Paterson, Stuart J. (LD) Oxted North, TAN  
 Patmore, Geoff (UKIP) St Nicolas, ADU  
 Paton, John (Lab) Colney Heath, SAL  
 Patrick, Angela M. (Lab) Melbourn, SCA  
 Patrick, Loraine V. (Con) Cam East, STR  
 Patterson, Jennifer (Lab) Burscough East, WLA  
 Patton, Hannah M. (Grn) Boxley, MAI  
 Paul, Rosalind M. (Grn) Park Street, SAL  
 Paule, Michele V.A. (Lab) Rose Hill & Iffley, OXF  
 Pavelin, Carol A. (Con) Grange, ROC  
 Paxton, Stephen J. (ED) Attleborough, NAB  
 Pay, David (Con) Redhill West, RAB  
 Payne, David (UKIP) Leatherhead South, MOV  
 Payne, John (Lab) Canvey Island Central, CAP  
 Payne, John (PAB) Prestbury, CHE  
 Payne, Stuart M. (Lab) Vale of the Red Horse, SOA  
 Paynter, Robert (Grn) Northfield Brook, OXF  
 Peachey, Greg (UKIP) Sopwell, SAL  
 Peaple, Simon (Lab) Glascote, TAM  
 Peaple, Tom (Lab) Amington, TAM  
 Pearce, Mark (Con) Thorpe, RUN  
 Pearman, Claire (Grn) Banbury Hardwick, CWL  
 Pearsall, Laura S. (Con) Barnwood, GLO  
 Pearson, Chris (Lab) Berechurch, COL  
 Pearson, Eileen B. (Grn) Madeley, NUL  
 Pearson, Gordon J. (Grn) Westlands, NUL  
 Pearson, Phillip (Lab) Barncroft, HAV  
 Pearson, Rosie (Grn) Burford, WOX  
 Pearson, Tim (UKIP) Redhill West, RAB  
 Pedroz, Mark A. (LD) Marshalswick South, SAL  
 Pellew, Andy (LD) Bar Hill, SCA  
 Pemberton, Daren (Con) Bidford & Salford, SOA  
 Pemberton, Frank (Lab) Dorking South, MOV  
 Penders, Alison (Lab) West End North, EAS  
 Pendleton, Robert A. (Lab) Tanhouse, WLA  
 Penn, Caroline J. (UKIP) Holywell, WAT  
 Penn, David (UKIP) Nascot, WAT  
 Penn-Bull, Jocelyn F.D. (UKIP) Wonston, WIN  
 Penny, Martin G. (LD) Letchworth Grange, NHE  
 Peplow, Anita (Grn) Warndon Parish South, WOR  
 Pepper, Lynn J. (LD) Boultham, LIN  
 Pepper, Ross D. (LD) Moorland, LIN  
 Perdicou, Christina (No desc) Shrub End, COL  
 Perera, Isuru M. (Lab) Chigwell Village, EPF  
 Perkins, Brian (Con) Lingfield & Crowhurst, TAN  
 Perkins, Douglas F.M. (LD) Shepway South, MAI  
 Perkins, Sue (UKIP) Yateley East, HAR  
 Perren, Janice K. (Con) Stanway, COL  
 Perry, Charlotte (Lab) Arbury, CAM  
 Perry, John A. (Con) Staplehurst, MAI  
 Perry, John P. (UKIP) Hayling East, HAV  
 Perry, Nick (LD) Castle, HST  
 Perryman, Bowen G. (Con) Brookfield, PRE  
 Petherwick, Louise (Con) Town Centre, PRE  
 Pethybridge, Sarah (Grn) Jericho & Osney, OXF  
 Petre, Costel (LD) Westway, TAN  
 Pettett, Baz (UKIP) Marine, ADU  
 Pettigrew, Andrew (UKIP) Goodshaw, ROS

Pettit, Sarah E. (UKIP) Bearsted, MAI  
Pettit, Val (Lab) Nelson, GYA  
Phelps, John W. (LD) Bere Regis, PUR  
Phillimore, Colin J.W. (Lab) Whitchurch, BAD  
Phillips, Barry C. (Grn) Lower Nazeing, EPF  
Phillips, Caroline S. (Lab) Arbury, NAB  
Phillips, Edward J.J. (Con) Bixley, IPS  
Phillips, Jeffrey K. (LD) Harpenden West, SAL  
Phillips, Kirk (Con) Denmead, WIN  
Phillips, Lyn (UKIP) Cokeham, ADU  
Phillips, Max (Grn) Rushmere, IPS  
Phillips, Neil J.P. (Lab) Abbey, NAB  
Phillips, Sally (Grn) Braybrooke, HST  
Phipps, Christine (UKIP) Greyfriars, PRE  
Pickard, Wilfrid (LD) Silverhill, HST  
Pickersgill, Mark (TUSC) Shephall, STE  
Pickett, David S. (LD) Bridge, MAI  
Pickett, Mike (Ind) Southgate, CRW  
Picton-Jones, David J.H. (Lab) Denmead, WIN  
Pickup, Michael (UKIP) Hareholme, ROS  
Pierce, Julie K. (Lab) Chineham, BAD  
Pierce, Nigel H.S. (Lab) Buckskin, BAD  
Pieri, Keith J. (Con) Welham Green, WEH  
Pierson, Micky P. (Con) Kendal Fall, SLA  
Pilkington, Brian G. (Lab) Central & Northgate, GYA  
Pilling, Jim (LD) Whitewell, ROS  
Pilling, Philip W. (LD) Adlington & Anderton, CHO  
Pinkett, Jenny (LD) Spital, TAM  
Pinkney-Baird, Caroline (Grn) Cam West, STR  
Pinner, Gerald L. (Lab) Spital, TAM  
Pitt, Anthony (LD) Greenlands, RED  
Pitt, Barry W. (Con) Chertsey South & Row Town, RUN  
Plant, Graham R. (Con) Bradwell North, GYA  
Platt, Alan (Con) Astley & Buckshaw, CHO  
Platt, David S. (UKIP) Hoddesdon Town, BXB  
Platt, Debra (Con) Euxton South, CHO  
Plummer, Joyce (Lab) Peel, HYN  
Plunkett, Owen (Grn) Waterloo, HAV  
Podd, Keith B. (Con) Downhall & Rawreth, ROC  
Pohanka, Ulrich (Grn) Knutton & Silverdale, NUL  
Poile, Trevor W. (LD) St John's, TUN  
Pointer, Stephen (UKIP) Brixworth, DAV  
Pointon, Neal M. (Con) Baxton, NAB  
Poland, Colin T. (UKIP) Oxted South, TAN  
Pole, Stuart (UKIP) Bushey St James, HER  
Poliszczuk, Marianna R. (Lab) Allington, MAI  
Pollard-Rylance, Karen (Grn) Eden, ROS  
Pond, Chris (Res) Loughton Broadway, EPF  
Pond, Sarah (Grn) Hitchin Bearton, NHE  
Ponsonby, Faith (LD) Battins, HAV  
Pook, Sue (LD) Barncroft, HAV  
Poole, Colin (Con) Hill, DAV  
Poole, Eddie (UKIP) Rowhill, RUS  
Poor, David J. (LD) Sopwell, SAL  
Pope, Eddie (Con) Newburgh, WLA  
Pope, John (Lab) Gargate & Malhamdale, CRV  
Pope, Peter H. (Grn) East Chesterton, CAM  
Popham, Tony (Res) Molesey East, ELM  
Porter, Clive (UKIP) Melbourn, SCA  
Porter, David (LD) Chorley South East, CHO  
Porter, Mark (Lab) Barrowford, PEN  
Porter, Tom (LD) Whittlefield, BUR  
Porter, Tony (Con) Foulness, ROC  
Porter, Vernon (Con) St Margaret's, OXF  
Postan, Alex (Con) Brize Norton & Shilton, WOX  
Postle, Karen M. (Lab) Sarisbury, FAR  
Pottage, Stephen L. (UKIP) Barnwood, GLO  
Potter, David A. (Lab) Popley East, BAD  
Potter, Jane A. (Con) Astwood Bank, RED  
Potter, Michael P. (Grn) King's Hedges, CAM  
Potter, Paul J. (LD) Brockham, MOV  
Potts, David D. (Lab) Worksop North, BSL  
Potts, Nicky (Lab) Purbrook, HAV  
Pound, Jan (Con) Warley, BWD  
Pound, Steve (Grn) Batchley, RED  
Powell, Dayne (Con) Healey & Whitworth, ROS  
Powell, Eddie (UKIP) Harrietsham, MAI  
Powell, Gary D. (Lab) Stonehouse, STR  
Powell, Jim (Lab) Bridge, IPS  
Powell, Susan (TUSC) Barnwood, GLO  
Power, Margot (LD) The Alresfords, WIN  
Prance, Jacqueline (LD) Park, TUN  
Pratt, Shirley (UKIP) Wormley & Turnford, BXB  
Pratt, Sidney (UKIP) Waltham Cross, BXB  
Preece, Jeremy J. (Lab) Wellington, RUS  
Preece, John (Lab) Norton Canes, CAC  
Pressel, Susanna (Lab) Jericho & Osney, OXF  
Pressley, David R. (Lab) Worksop North West, BSL  
Prestidge, Neil (Con) Iffley Fields, OXF  
Preston, Liam B. (Lab) Hutton East, BWD  
Preston, Scott D. (UKIP) Abbey, RED

Price, Adrian M. (UKIP) Tarring, WOR  
Price, Bob (Lab) Hinksey Park, OXF  
Price, Helen G. (Lab) Park Gate, FAR  
Price, Margaret M. (LD) London Colney, SAL  
Price, Renie (UKIP) Central, WAT  
Price, Roger H. (LD) Portchester East, FAR  
Price, Tom (TUSC) Weedon, DAV  
Price, Vanessa (Lab) Randwick, STR  
Prior, Michael A. (Lab) Titchfield, FAR  
Pritchard, Clare (Lab) Milnshaw, HYN  
Pritchard, Daniella (Lab) Bush Fair, HLW  
Pritchard, Gaynor A. (Lab) Battenhall, WOR  
Pritchard, Hugh (LD) Titchfield Common, FAR  
Pritchard, Malcolm E. (UKIP) Milnshaw, HYN  
Pritchard, Rebecca A.H. (Lab) Lingfield & Crowhurst, TAN  
Pritchard, Zac (Lab) Warndon Parish North, WOR  
Probert, Simon J. (Con) Prestbury, CHE  
Prochnik, Bruce (Lab) Gade Valley, THR  
Proctor, Bert (Lab) Audley & Bignall End, NUL  
Proctor, Leslie P. (Con) Gade Valley, THR  
Prosser, Gareth (Con) Winyates, RED  
Proudfoot, Luke (Con) Castle, WOR  
Prowse, Rob (LD) Cunningham, SAL  
Prowse, Rose (LD) St Luke, WIN  
Pryke, Alistair B. (UKIP) Rushmere, IPS  
Pryor, William J. (UKIP) Staple Tye, HLW  
Puffles, the dragon fairy (Ind) Coleridge, CAM  
Pugh, Jane (LD) Queen's Park, TAN  
Pugh, John (UKIP) Hednesford North, CAC  
Pugh, Robert K. (Lab) Buckden, HUN  
Pugh, Ruth A.E. (Lab) Godmanchester, HUN  
Pullen, Terry (Lab) Moreland, GLO  
Pullinger, Nick (Lab) Redbourn, SAL  
Pulman, Clive E. (UKIP) South Weald, BWD  
Pulsford, Antonia (Con) Lodge Park, RED  
Punter, Neil J. (Con) Leggatts, WAT  
Punter, Sally (Con) Callowland, WAT  
Purser, Tom (Lab) Linton, SCA  
Pursehouse, Richad (UKIP) Cannock West, CAC  
Purton, Danile F. (Lab) Mark Hall, HLW

## Q

Quigley, Mike (Con) East Retford East, BSL  
Quilter, Anne (Lab) St Aidan's, CAR  
Quinn, Barry M. (Con) West Purbeck, PUR  
Quinn, Paul (Grn) Sandridge, SAL  
Quinney, Brenda M. (Con) Batchley, RED

## R

Rach, Larry (Con) Leavesden, THR  
Radcliffe, Frank (Lab) Hitchin Oughton, NHE  
Radia, Jayshree (Lab) Moor Park & Eastbury, THR  
Radley, James (CCH) Crookham East, HAR  
Radley, Jenny (CCH) Crookham West, HAR  
Rae, Shane J. (Ind) Brize Norton & Shilton, WOX  
Raffaelli, Philip I. (Con) Forton, GOS  
Rafferty, Liam M. (UKIP) Pin Green, STE  
Raftery, Kevin (Ind) Town, NUL  
Raja, Mohammad I. (Lab) Maybury, WKG  
Ram, Mannargudi (Lab) Moor Park & Eastbury, THR  
Ramasami, Fiona G. (Grn) Durrington, WOR  
Ramsbottom, Iain M. (Lab) Ramsey, HUN  
Rana, Chitra (Con) Goldsworth West, WKG  
Randall, John E. (Lab) Staplehurst, MAI  
Randall, Stella M. (Lab) Coxheath & Hutton, MAI  
Rands, Beverley S. (UKIP) Clarence, SAL  
Ranger, Reena (Con) Moor Park & Eastbury, THR  
Rankin, Peter J. (Lab) Tulketh, PRE  
Rasch, Sandy (Con) Woodstock & Bladon, WOX  
Ratcliffe, Dan (Lab) Market, CAM  
Ratcliffe, Steve (Lab) Garrison, PRE  
Raw, Cecile M. (Grn) Hollybush, WEH  
Raw, David (Con) Penn & Mill End, THR  
Rawling, Jill E. (Lab) Byfleet, WKG  
Rawson, Christopher J. (UKIP) Whittlefield, BUR  
Rayment, Stewart G. (LD) Braybrooke, HST  
Rayner, John (CHC) Greenhill, WYF  
Raza, Najaf (Lab) Borehamwood Brookmeadow, HER  
Read, Alan J. (LD) Basing, BAD  
Read, Beric (Con) Sandridge, SAL  
Read, Kit (UKIP) Pantiles & St Mark's, TUN  
Read, Michael R.C. (UKIP) Chandlers Ford East, EAS  
Read, Timothy M. (UKIP) Goldsworth East, WKG  
Reader, Mark A. (Lab) Castle, CAM  
Ready, bernard W. (Lab) West Mersea, COL  
Reardon, John B. (Grn) Harraby, CAR  
Redding, Paul A. (Con) Hedge End St John's, EAS  
Reddish, Carol E. (LD) Town, NUL  
Redshaw, Phil (LD) Oxhey Hall & Hayling, THR

Reed, Irene (Lab) St Mary's, ADU  
Rees, John F.D. (Lab) Broxbourne, BXB  
Rees, Karyl A. (LD) Tanworth, SOA  
Reeve, Katherine R. (Grn) Marshalswick South, SAL  
Reeve, Peter D. (UKIP) Ramsey, HUN  
Reeves, Lesley M. (Con) Wotton-Under-Edge, STR  
Reeves, Zoe (Grn) Coton & Broughton, RUG  
Regan, Mark J. (LD) Bookham South, MOV  
Reid, Christopher E. (Con) Abbey, LIN  
Reid, Malcolm (Lab) Crouch, BAS  
Reid, Patricia (Lab) Billericay East, BAS  
Reid, Roisin A. (Lab) Sherrards, WEH  
Reid, Terri (Con) Hatch Warren, BAD  
Reid-Sinclair, Robert (UKIP) Castle, CAR  
Reilly, James A. (LD) Churchill, OXF  
Reilly, Paul E. (TUSC) Barpool, NAB  
Reilly, Matthew J. (Lab) Canvey Island North, CAP  
Reilly-McGuire, Paige L. (TUSC) Galley Common, NAB  
Renton, Mike (Con) Knarborough King James, HGT  
Renton, Rita (Con) Earlswood & Whitebushes, RAB  
Reynolds, Allan R. (LD) Saltergate, HGT  
Reynolds, Chris (Con) Nork, RAB  
Reynolds, Deborah C. (Con) St Ives East, HUN  
Reynolds, George A. (Con) Sibford, CWL  
Reynolds, Kevin (Con) Castle, CAR  
Reynolds, Lee (Con) St Margaret's, IPS  
Reynolds, Peter S. (Grn) Admirals & Cawston, RUG  
Reynolds, Steven (Lab) St Margaret's, IPS  
Rhodes, Sandra C. (Con) Kidlington North, CWL  
Rhodes, Yvonne S. (Grn) Central, RED  
Riaz, Jabba (Lab) Cathedral, WOR  
Rice, Andrew (UKIP) Forton, GOS  
Rice, Mike (Con) Letchworth South West, NHE  
Rich, Jane (LD) Burlesdon & Old Netley, EAS  
Rich, Timothy J. (Lab) St John's, TUN  
Richards, Alan (LD) Langdon Hill, BAS  
Richards, Barry K. (Lab) Banbury Ruscott, CWL  
Richards, Dennis J. (LD) Chesterton, NUL  
Richards, Owen K. (Lab) Paddock, RUG  
Richards, Peter (Con) Snitterfield, SOA  
Richards, Steve (UKIP) Fareham North, FAR  
Richardson, Madelaine (Lab) Worksop North East, BSL  
Richardson, Marjorie (LD) Longtown & Rockliffe, CAR  
Riches, Dave (Con) Long Itchington, STE  
Rickaby, Stuart (UKIP) Euxton North, CHO  
Ricketts, Leslie C. (Lab) Portchester West, FAR  
Rickman, Simon G.J. (Con) South Park, RAB  
Riddick, Marika S. (Con) Hartsholme, LIN  
Rideal, Rebecca (Lab) St Peter's, SAL  
Rideout, Lesley A. (LD) Mark Hall, HLW  
Riddle, Jessica (Lab) Belle Vue, CAR  
Riener, Gregory S. (Grn) Cunningham, SAL  
Rigaut, Matt (Lab) Bassingbourn, SCA  
Rigby, Chris (UKIP) Ingol, PRE  
Riley, Jane E. (Lab) Alexandra, IPS  
Riley, Paula C. (LD) Cliviger, BUR  
Riley, Sharon C. (Con) Riversway, PRE  
Riley, Teal R. (Grn) Girton, SCA  
Rindl, Anne (LD) Park, WAT  
Ring, Jim (Lab) Kendal Strickland, SLA  
Ritchie, Elizabeth A. (Lab) Spratton, DAV  
Ritchie, Ken (Lab) Drayton, DAV  
Roach, Sam (LD) Vale, MAI  
Roache, Gill (Con) Fant of the Red Horse, SOA  
Robbins, Terance A.E. (Lab) Privett, GOS  
Roberts, Alan (Lab) Wishing Tree, HST  
Roberts, Andy (Con) Warndon Parish South, WOR  
Roberts, Angela (Con) Carpenders Park, THR  
Roberts, Chris (Res) Loughton Alderton, EPF  
Roberts, Deepah (Ind) Dunsmore, RUG  
Roberts, Gary (Ind) Harlow Common, HLW  
Roberts, Lucy (TUSC) Dursley, STR  
Roberts, Patrick I. (Con) Englefield Green East, RUN  
Roberts, Peter (Lab) Abbey, CAM  
Roberts, Stephen J. (TUSC) Bilton, RUG  
Roberts, Steve (Ind) Fareham North West, FAR  
Roberts, Tony (Con) Warrlingham East, TAN  
Roberts, Wayne W. (Lab) Quedgeley Severn Vale, GLO  
Robertshaw, James F. (UKIP) Witney South, WOX  
Robertson, Barbara (UKIP) Epping Lindsey, EPF  
Robertson, Bruce I.K. (LD) Vale of the Red Horse, SOA  
Robertson, Keith R. (ICHC) Peggborough, WYF  
Robertson, Richard (Lab) Petersfield, CAM  
Robbins, Cherry L. (Lab) Goffs Oak, BXB  
Robbins, Peter (UKIP) Baldock Town, NHE  
Robins, Chris (LD) Kidlington North, CWL  
Robins, Christopher S. (LD) Bush Fair, HLW  
Robinson, Ben (UKIP) Clover Hill, PEN  
Robinson, Enid M. (LD) Loughton St Mary's, EPF  
Robinson, Ian (UKIP) Overton, HYN  
Robinson, Kyle (Lab) Butt Lane, NUL



Robinson, Martin J. (UKIP) Norton Canes, CAC  
 Robinson, Peter (Grn) Claines, WOR  
 Robinson, Richard (LD) Fleet East, HAR  
 Robinson, Steve (Lab) Nailsworth, STR  
 Robinson, Tristan (Con) Popley East, BAD  
 Robson, Rob (Con) Harworth, BSL  
 Rockingham, Gareth (Lab) Westham East, WAP  
 Roden, Ben (UKIP) Long Compton, SOA  
 Roderick, Ellie (Grn) Wolston & The Lawfords, RUG  
 Rodgers, Michael R. (UKIP) Letchworth Wilbury, NHE  
 Rodman, Paul J. (Con) Kendal Heron Hill, SLA  
 Rodwell, Tabitha F.A. (UKIP) Claydon, GYA  
 Roe, David S. (UKIP) St John's & Hook Heath, WKG  
 Roethenbaugh, Philip K. (Con) Symonds Green, STE  
 Rogers, Alice J.B. (Grn) Swanage South, PUR  
 Rogers, Roy (Con) Glascote, TAM  
 Rogers, Tony (Con) Woodside, WAT  
 Rogers, Zoe (Lab) Hatch Warren, BAD  
 Rohale, Ayesha (LD) Hatfield Villages, WEH  
 Romney, Laura J. (Ind) Chineham, BAD  
 Ronayne, Wayne L. (Con) Christchurch, GOS  
 Rook, Francis J. (LD) Benenden & Cranbrook, TUN  
 Roper, Gavin J. (LD) Barrowford, PEN  
 Rose, Chris (Lab) Ingleton & Clapham, CRV  
 Rose, Philip S. (UKIP) Kilburn, AMV  
 Rose, Stuart (Lab) Portchester East, FAR  
 Rosenstiel, Colin R. (LD) Market, CAM  
 Ross, Alison (LD) St Stephen, SAL  
 Ross, Amanda J. (Con) Ashtead Common, MOV  
 Ross, Alex (UKIP) Peel, HYN  
 Ross, Gavin (Lab) Wheathampstead, SAL  
 Ross, Rosemary E. (Lab) Harpenden East, SAL  
 Rothwell, Eleanor (Lab) Eden, ROS  
 Rothwell, Tony (Lab) Kendal Kirkland, SLA  
 Round, Geoff (UKIP) Wetheral, CAR  
 Round, Martin (Con) Headcorn, MAI  
 Rowe, John (BNP) Gannow, BUR and  
 Vivary Bridge, PEN  
 Rowland, Roger (Con) Exhall, NAB  
 Rowlands, Emma L. (Lab) Quinton, SOA  
 Rowley, John (Con) Etching Hill, CAC  
 Rowlands, Anthony F. (LD) Ashley, SAL  
 Rowlands, Louise C. (Con) Shenfield, BWD  
 Rowley, Chris (Grn) Kendal Kirkland, SLA  
 Royle, Harry R. (UKIP) Tiptree, COL  
 Royton, Chris (UKIP) Knaresborough Scriven Park, HGT  
 Ruck, Louie (Con) St Neots Eynesbury, HUN  
 Ruddick, Alexandra (Grn) Egham Town, RUN  
 Ruffell, Laurence (Con) Owlesbury & Curdridge, WIN  
 Rusbridge, Mike (Con) Southborough North, TUN  
 Rusbrooke, Anne (UKIP) East Woodhay, BAD  
 Rushton, Michael (Lab) Rosehill, BUR  
 Russell, Cory M. (Con) Wey Valley, WAP  
 Russell, Paul G. (LD) Holmwoods, MOV  
 Russell, Stephen D.A. (UKIP) Reigate Central, RAB  
 Russell, Steve (Con) St Paul, WIN  
 Rust, Frank (Lab) North Town, RUS  
 Rutledge, Peter D. (Con) Bushey St James, HER  
 Rutter, Jane (LD) Kings Worthy, WIN  
 Ryan, Richard E. (Lab) Fareham North West, FAR  
 Ryder, Chris (Con) Warden Hill, CHE

S

Sachdev, Abhishek (Con) Potters Bar Parkfield, HER  
 Sadler, Garry (LD) Buckhurst Hill West, EPF  
 Sadler, Rachel C (LD) Pembury, TUN  
 Safdar, Mohammed (Con) Spring Hill, HYN  
 Safir, Saanval (Con) Southfield, PEN  
 Saffrey, Andrew (Grn) Abbey, NAB  
 Sage, Mick (UKIP) Hednesford Green Heath, CAC  
 Sagers, Simon P. (Grn) Bassingbourn, SCA  
 Saksena, Jonathan H.C. (Lab) Ribbleton, PRE  
 Salaman, Christopher R. (LD) Weedon, DAV  
 Saleh, Taym (Lab) Olivers Battery, WIN  
 Salmon, Richard A. (LD) Duffield, AMV  
 Salt, Kevin D. (Lab) Hawkwell North, ROC  
 Salter, Michael A. (ICHC) Mitton, WYF  
 Salter, Paul (LD) South Oxhey, THR  
 Samme, Geoffrey R. (LD) Bearsted, MAI  
 Sams, Janetta (Ind) Harrietsham, MAI  
 Sams, Richard M. (Lab) Hayling West, HAV  
 Sandell, Adam (Grn) Kendal Romney, SLA  
 Sander, Anne (Con) Holywell, WAT  
 Sanders, Clive G. (Con) East Woodhay, BAD  
 Sanders, Gill (Lab) Littlemore, OXF  
 Sanders, Olivia M. (Con) Hutton East, BWD  
 Sanders, Rebecca A. (Con) Brookvale, BAD  
 Sanderson, James (LD) Goldsworth East, WKG  
 Sanderson, Claire L. (LD) Benn, RUG  
 Sangster, Mary (Con) South Oxhey, THR

Sandison, Roy L. (Grn) New Bilton, RUG  
 Sangster, Ralph (Con) Rickmansworth Town, THR  
 Sansom, David (Con) Rickmansworth Town, THR  
 Sapcote, Kris (Con) Warren Park, HAV  
 Sargeant, Andy (Con) Wem Brook, NAB  
 Sargeant, Dave (UKIP) Shepway South, MAI  
 Sargeant, Mike (Lab) West Chesterton, CAM  
 Sargent, Terri L.J. (Con) Crouch, BAS  
 Sarris, Peter (Lab) East Chesterton, CAM  
 Saunders, Andrew D. (Lab) Reigate Hill, RAB  
 Saunders, Ann (Lab) Offington, WOR  
 Saunders, Christopher D. (Lab) Old Town, STE  
 Saunders, Harry R. (UKIP) Little Parndon, HLW  
 Saunders, Jim (UKIP) Eastleigh South, EAS  
 Saunders, Paul S. (LD) Romsey, Cam  
 Sanderson, Colin M. (LD) St Ives South, HUN  
 Savidge, Malcolm K. (Lab) Meadvale & St John's, RAB  
 Savill, Ray (Con) Canvey Island Central, CAP  
 Savory, David C. (Ind) High Street, MAI  
 Sawyer, Hugh J.A. (UKIP) Brookvale, BAD  
 Sayany, Nafisa (Lab) Hitchin Walsworth, NHE  
 Scard, Alan D. (Con) Anglesey, GOS  
 Scarratt, Julie (Lab) Hillside, ADU  
 Scarth, Alison (LD) Oxhey Hall & Hayling, THR  
 Scarth, Andrew (LD) Oxhey Hall & Hayling, THR  
 Sceal, Mike (Con) Waterloo, HAV  
 Sceats, Peter (UKIP) Brentwood West, BWD  
 Scholes, James E. (Con) Pantiles & St Mark's, TUN  
 Schrader, Andrew P. (Con) Billericay East, BAS  
 Schwarz, Walter (Grn) Shrub End, COL  
 Scordis, Lee P. (Lab) Old Heath, COL  
 Scott, Bill (Lab) Rokeby & Overslade, RUG  
 Scott, Carmen (Lab) Englefield Green West, RUN  
 Scott, Clive G. (Lab) Ashtead Village, MOV  
 Scott, Colin (Con) Mount Hermon West, WKG  
 Scott, Dave (UKIP) Workop South, BSL  
 Scott, Desmond L. (LD) Fair Oak & Horton Heath, EAS  
 Scott, Doug (Lab) Chertsey South & Row Town, RUN  
 Scott, Robert J. (UKIP) Currock CAR  
 Scott, Tony (UKIP) Woodford, DAV  
 Scott-Boutell, Jessica J. (LD) Stanway, COL  
 Scott-Morgan, John (Lab) Horsell West, WKG  
 Scott-Norman, Anthony (Lab) Borehamwood Hillside, HER  
 Scowen, Jonathan M. (Con) St John & All Saints, WIN  
 Scozzaro, Salvatore (UKIP) Hoddesdon North, BXB  
 Scrase, Richard J. (Grn) Cowley Marsh, OXF  
 Scriven, Margaret (LD) Denmead, WIN  
 Scullard, Florence A. (Lab) Kendal Parks, SLA  
 Scuoler, Andrew H. (UKIP) Letchworth Grange, NHE  
 Seabourne, Roger (LD) Penn & Mill End, THR  
 Seamons, Scott A. (Lab) Northfield Brook, OXF  
 Seccombe, Philip (Con) Brailes, SOA  
 Seddon, Julie A. (UKIP) Chells, STE  
 Sedlacek, John (Lab) Leavesden, THR  
 Sedlacek, Maureen (Lab) Gade Valley, THR  
 Seed, Sarah (Con) Fetcham East, MOV  
 Segadelli, Barbara (LD) Bandley Hill, STE  
 Seirliis, Dimitri (LD) Gaisford, WOR  
 Selby Bennett, James S. (Lab) Lytchett Maltravers, PUR  
 Selleck, Stuart (Res) Molesey North, ELM  
 Setford, Rick (UKIP) Heene, WOR  
 Severn, Matt (LD) Kendal Underley, SLA  
 Severs, George (Lab) Basing, BAD  
 Sewell, Janice (Lab) Tanworth, SOA  
 Seymour, Lavinia I. (UKIP) Lee East, GOS  
 Seymour, Stan (UKIP) Lee West, GOS  
 Seymour, Tony (LD) Ashdown, HST  
 Shah, Pankit (Lab) Hatfield Villages, WEH  
 Shah, Rizwan (Con) Goldsworth East, WKG  
 Shah, Shailain (LD) Bushey North, HER  
 Shakesby, Malcolm (UKIP) Winfrith, PUR  
 Shallice, James E. (Grn) East, MAI  
 Shannon, Andrew J. (Con) Priory Heath, IPS  
 Share-Bernia, Joanne (Con) Loughton Roding, EPF  
 Sharma, Raj (Lab) Southgate, CRW  
 Sharma, Robbie (Lab) Pound Hill North, CRW  
 Sharpe, Iain S. (LD) Oxhey, WAT  
 Sharpe, Lucinda C.E. (Con) Dorking South, MOV  
 Shattock, Jane M. (UKIP) Empress, RUS  
 Shattock, Richard (TUSC) Leavesden, THR  
 Shatwell, Robert A. (UKIP) Mayford, WKG  
 Shaw, Amanda (Con) Moorside, WLA  
 Shaw, Ann (LD) Chorleywood South, THR  
 Shaw, John (LD) Brookvale, BAD  
 Shearwood, Lewis (TUSC) Carholme, LIN  
 Sheldon, Andrew G. (Con) St Mary's, CAP  
 Sheldon, Mary (Con) Hershham North, ELM  
 Shellie, Caroline M. (ICHC) Franche, WYF  
 Shelton, Benjamin J. (Con) The Sheldriffs, SCA  
 Shenton, Elizabeth A.R. (Lab) Town, NUL  
 Shenton, Michael T. (Lab) Clayton, NUL

Shepherd, Mary (Lab) Fair Oak & Horton Heath, EAS  
 Shepherd, David (Con) St Aidan's, CAR  
 Shepherd, Irene L. (Grn) Heath, MAI  
 Shepherd, Janet E. (Lab) Swavesey, SCA  
 Shepherd, John S. (Lab) Bar Hill, SCA  
 Sheppard, David J. (UKIP) Fryerns, BAS  
 Sheppard, Dixon (ICHC) Lickhill, WYF  
 Sheppard, Steve (Con) Shepway North, MAI  
 Sheppard, Tracy (Lab) Wem Brook, NAB  
 Shera, James M. (Lab) Benn, RUG  
 Sherlock, Harriet (LD) Wheathampstead, SAL  
 Sherratt, Nick (Lab) Alconbury, HUN  
 Sherwood, Lilian J. (Con) Rose Hill & Iffley, OXF  
 Shipley, Dave (UKIP) Castle, WOR  
 Shore, Kathleen E. (Lab) Clover Hill, PEN  
 Shorrocks, Tom (UKIP) Pennine, CHO  
 Short, Chris (Con) Duffield, AMV  
 Short, Michael H. (Con) Kings Worthy, WIN  
 Shotbolt, Maxine (Ind) Church Hill, RED  
 Shreeve, Marlene (Lab) Low Harrogate, HGT  
 Shumake, Greg (Lab) Chorleywood North, THR  
 Shumake, Mandy S. (Lab) Abbots Langley, THR  
 Shute, David M. (Con) Chandlers Ford East, EAS  
 Shute, Shaun J. (Lab) Barnwood, GLO  
 Siddans, David R. (LD) Rossett, HGT  
 Sidford, Matthew J. (Grn) Westgate, GLO  
 Siewniak, Michal (LD) Peartree, WEH  
 Silk-Neilsen, Philip C.N. (Con) Galley Common, NAB  
 Silvieri, Mike (UKIP) Irwell, ROS  
 Simcox, Tom (Con) Ascott & Shipton, WOX  
 Simister, David G. (UKIP) Bilton, HGT  
 Simm, Christine (Lab) Cowley, OXF  
 Simmonds, Brian (Con) South Ham, BAD  
 Simmons, Chris (Con) Crookham West, HAR  
 Simmons, David J. (Con) Hillside, ADU  
 Simmons, William G. (Grn) London Colney, SAL  
 Simpson, Alan S. (UKIP) South Ham, BAD  
 Simpson, Annette (Con) Everton, BSL  
 Simpson, James D. (UKIP) Moorland, LIN  
 Simpson, Jim (UKIP) Cam West, STR  
 Simpson, Keith (UKIP) Hill, DAV  
 Simpson, Keith A. (UKIP) Wareham, PUR  
 Simpson, Marguerite (LD) Hook, HAR  
 Simpson, Pauline I. (UKIP) Cam East, STR  
 Simpson-Vince, Jill B. (Con) Coton & Broughton, RUG  
 Sinclair, Dee (Lab) Quarry & Risingshurst, OXF  
 Sinfield, Peter J. (LD) Loughton St John's, EPF  
 Sinnott, Ann (Lab) Petersfield, CAM  
 Sinsinwar, Arjun S. (Con) Summertown, OXF  
 Sinton, Allison J. (Lab) Sarisbury, WLA  
 Situnayake, Elsie (LD) Kilburn, AMV  
 Skardon, Clare B. (LD) Stray, HGT  
 Skidmore, Alan F. (Con) Ripon Spa, HGT  
 Skinner, Joanna C. (Lab) Waltham Abbey Honey Lane, EPF  
 Skinner, Paul (Grn) Rose Hill & Iffley, OXF  
 Skinner, Tom (Con) Stonehouse, STR  
 Skottowe, Tony (LD) Handside, WEH  
 Skottowe, Valerie G. (LD) Howlands, WEH  
 Skudder, Andrew C. (Lab) Furnace Green, CRW  
 Slater, Barnaby (Grn) Englefield Green East, RUN  
 Slater, David (UKIP) Church Hill, OXF  
 Slater, Lyndsay E. (Con) Kendal Far Cross, SLA  
 Sleeman, Sue (Lab) Oxhey, WAT  
 Slinger, John A. (Lab) Coton & Broughton, RUG  
 Sloan, Don (Con) Culverden, TUN  
 Slomczynski, Katrina L. (UKIP) Kingswood, NAB  
 Small, Dave (UKIP) Church Hill, RED  
 Smart, Colin T. (Lab) Holywells, IPS  
 Smart, Esther C. (Lib) Broadwaters, WYF  
 Smart, Martin (Lab) King's Hedges, CAM  
 Smart, Sarah A. (Con) Waterbeach, SCA  
 Smith, Adrian (Lab) Hitchin Bearton, NHE  
 Smith, Andrew G. (UKIP) Epping Hemnall, EPF  
 Smith, Anita K. (Lab) Harworth, BSL  
 Smith, Bill (TUSC) Benn, RUG  
 Smith, Bridget Z.D. (LD) Gamlingay, SCA  
 Smith, Carl (Con) Caister South, GYA  
 Smith, Chris (TUSC) Cam West, STR  
 Smith, Dave (Lab) Grange, GOS  
 Smith, David (Con) Weedon, DAV  
 Smith, David (Con) Bedhampton, HAV  
 Smith, David H. (Grn) Upwey & Broadwey, WAP  
 Smith, David J. (Lab) Hutton Central, BWD  
 Smith, Derek (Grn) Kingswood, RAB  
 Smith, Derek R. (UKIP) Kings Worthy, WIN  
 Smith, Elizabeth (UKIP) Sawston, SCA  
 Smith, Elke B. (LD) West Green, CRA  
 Smith, Gail (UKIP) Yelvertoft, DAV  
 Smith, Garry A. (UKIP) Ripley, AMV  
 Smith, Geoffrey (Lab) Horley West, RAB  
 Smith, George R. (Lab) Bedhampton, HAV

Smith, Graham (Grn) Lee East, GOS  
 Smith, Graham B. (Lab) Walton Central, ELM  
 Smith, Gyll (UKIP) East Retford North, BSL  
 Smith, Hannah P. (UKIP) Park, LIN  
 Smith, Ian (Con) Eastrop, BAD  
 Smith, Ian S. (Con) Somercotes, AMV  
 Smith, Jane (UKIP) Boultham, LIN  
 Smith, Jeff (LD) Fleet West, HAR  
 Smith, John (Con) Hayling East, HAV  
 Smith, John F. (LD) Oatlands Park, ELM  
 Smith, Kate (LD) Shipley Park, AMV  
 Smith, Katie (Grn) Horley East, RAB  
 Smith, Ken (UKIP) Spring Hill, HYN  
 Smith, Luke (Lab) Forton, GOS  
 Smith, Mark (UKIP) Coppull, CHO  
 Smith, Max D. (UKIP) Glebe, LIN  
 Smith, Michael R. (LD) Cobham, ELM  
 Smith, Mike (UKIP) Podsmead, GLO  
 Smith, Mike (Con) Empress, RUS  
 Smith, Nancy (Lab) West End South, EAS  
 Smith, Nicola K. (Con) Banbury Ruscote, CWL  
 Smith, Norman G. (Con) Boyce, CAP  
 Smith, Ollie (LD) Ironville & Riddings, AMV  
 Smith, Pat (Lab) Greensclough, ROS  
 Smith, Paul (LD) Belper East, AMV  
 Smith, Paul J. (Lab) Ironville & Riddings, AMV  
 Smith, Paul R. (LD) Central St Leonards, HST  
 Smith, Paul W. (UKIP) Belgrave, TAM  
 Smith, Rachael (Lab) Abbey, RED  
 Smith, Roy D. (UKIP) Fant, MAI  
 Smith, Roz (LD) Quarry & Risinghurst, OXF  
 Smith, Ruth L. (UKIP) St Luke, WIN  
 Smith, Stu (No desc) Brookvale, BAD  
 Smith, Tim (Con) Batchwood, SAL  
 Smithies, David W. (UKIP) Euxton South, CHO  
 Smyth, Adrienne F. (UKIP) Hitchin Priory, NHE  
 Smytherman, Bob (LD) Tarring, WOR  
 Snape, Ralph (Ind) Chorley North West, CHO  
 Snape, Roy W. (UKIP) Belper East, AMV  
 Snedkar, Victoria K. (Con) Southtown & Cobholm, GYA  
 Snell, Gareth C. (Lab) Chesterton, NUL  
 Snell, Heather M. (LD) St Nicholas, STE  
 Snell, Matthew B.R. (LD) Old Town, STE  
 Snook, Sam (Ind) Eastleigh North, EAS  
 Snookes, Paul (Grn) Warndon Parish North, WOR  
 Sohi, Jap (Con) Egham Town, RUN  
 Sohi, Parshotam (Con) Virginia Water, RUN  
 Sollis, Christine (Lab) Cliviger, BUR  
 Sollitt, Maureen A. (LD) Eastleigh North, EAS  
 Sollitt, Steven R. (LD) Eastleigh South, EAS  
 Soni, Jane R. (Lab) Southam, SOA  
 Sony, Paul T. (Lab) Droxford, WIN  
 Soudah, George (Ind) Swanwick, AMV  
 Souter, Clive T. (Con) Great Parndon, HLW  
 Souter, Stephanie A. (Con) Staple Tye, HLW  
 Southall, Geoff (LD) Horley West, RAB  
 Southern, Tim (Con) Hartley Wintney, HAR  
 Southgate, James E. (UKIP) Haldens, WEH  
 Southgate, Wilfred (UKIP) Brentwood South, BWD  
 Southward, Christopher J. (Lab) Denton Holme, CAR  
 Sowerbutts, James (Lab) Bushey North, HER  
 Soyke, Julia (Con) Speldhurst, TUN  
 Spademan, John (Lab) Birch & Winstree, COL  
 Spademan, Robert P. (Lab) Tiptree, COL  
 Sparkes, Danny (UKIP) Abbey, GLO  
 Sparling, Lois K. (Lab) Kendal Stonecross, SLA  
 Sparrowhawk, Ryan (Con) Loughton Fairmead, EPF  
 Spence, Christopher K. (TUSC) Hatfield Villages, WEH  
 Spence, Robbie (Grn) Highwoods, COL  
 Spencer, Ben (Lab) Loughton Fairmead, EPF  
 Spencer, Eleanor, (LD) Loughton Forest, EPF  
 Spencer, Margaret H. (Con) Rayleigh Central, ROC  
 Spencer, Robin P. (Lab) Reigate Central, RAB  
 Spiers, Ian (Con) Dunsmore, RUG  
 Spiers, Joan (Con) Kingswood, RAB  
 Spink, Rupert (UKIP) Addlestone Bourneside, RUN  
 Spiri, Linda A. (Lab) Harpenden North, SAL  
 Spooner, Terence R. (UKIP) Great Parndon, HLW  
 Spooner, Valerie A. (LD) Pound Hill North, CRW  
 Sproston, James A. (UKIP) Dursley, STR  
 Squire, Judith D. (UKIP) Maybury, WKG  
 Squire, Richard P.F. (UKIP) Mount Hermon East, WKG  
 Squirrel, Jo (Ind) Herongate, BWD  
 Srivastava, Ram (Lab) Newbold & Brownsover, RUG  
 Stacey, Bernie C. (Lab) Addlestone North, RUN  
 Stables, Christine (UKIP) Marsden, PEN  
 Stacey, Richard J. (UKIP) Penn & Mill End, THR  
 Stack, Lawrence (UKIP) Borehamwood Brookmeadow, HER  
 Stafford, Daniel (Con) Littlemore, OXF  
 Stafford, Max W. (Lab) Sparsholt, WIN  
 Stallan, David J. (Con) North Weald Bassett, EPF  
 Stanbury, Daryl P. (UKIP) Tuffley, GLO  
 Stanford, Maxwell (Lab) Langton, PUR  
 Stanley, Chris (LD) Grange, ROC  
 Stanley James C. (UKIP) Chipping Norton, WOX  
 Stanley, John (Lab) Ifield, CRW  
 Stanley, Mick (Con) Ripon Moorside, HGT  
 Stannard, Amanda (Lab) St Anne's, COL  
 Stannard, Kevin J. (Lab) Mile End, COL  
 Stanoiu, Colin (Lab) Shenley, HER  
 Stanyard, Peter G. (Ind) Ashted Park, MOV  
 Starling, Trudi A. (LD) Goring, WOR  
 Start, Sidney A. (UKIP) Letchworth South East, NHE  
 Statham, Ian C. (UKIP) Leckhampton, CHE  
 Staveley, David M. (Con) Settle & Ribblesbanks, CRV  
 Stead, Brian A. (Res) Nork, RAB  
 Stead, Rod (Con) Queen's Park, TAN  
 Steadman, Dennis L. (Con) Fareham South, FAR  
 Stears, Arran (Lab) Leatherhead North, MOV  
 Stears-Handscorn, Martin (Lab) Letchworth S.E., NHE  
 Steel, Barry J. (Lab) Stakes, HAV  
 Steele, Richard T. (TUSC) Silverdale & Park Site, NUL  
 Steen, Peter (Con) Irwell, ROS  
 Steer, Jane L. (LD) Mark Hall, HLW  
 Steer, John (Con) Harlow Common, HLW  
 Steiner, Gareth (LD) Bedwell, STE  
 Steinhouse, Katy (UKIP) Nelson, GYA  
 Stennett, Alex (Con) Dursley, STR  
 Stephen, Louis J. (Grn) Battenhall, WOR  
 Stephens, Nicole C. (Con) Lee Chapel North, BAS  
 Stern, Robin P. (Lab) Gamlingay, SCA  
 Stevens, Arthur F. (UKIP) Welwyn East, WEH  
 Stevens, Christian (UKIP) Horley Central, RAB  
 Stevens, Jenny (LD) West Mersea, COL  
 Stevens, Juliette N. (UKIP) Heage & Ambergate, AMV  
 Stevens, Matthew M. (Con) Kingsholm & Wotton, GLO  
 Stevens, Paul (UKIP) North Weald Bassett, EPF  
 Stevens, Paul (UKIP) Foxhills, RUN  
 Stevenson, Allan (Lab) Belah, CAR  
 Stewart, Chrissy (Lab) Southtown & Cobholm, GYA  
 Stewart, Christopher G. (Con) Castle Hill, IPS  
 Stewart, John S.S. (UKIP) Burscough East, WLA  
 Stewart, Nigel (Con) Penn & Mill End, THR  
 Stibbs, Sue (LD) Chorleywood South, THR  
 Stiff, Colin B. (UKIP) Meadvale & St John's, RAB  
 Still, Joyce E. (Lab) Yateley West, HAR  
 Stock, Glenn (Con) Vivary Bridge, PEN  
 Stockburn, Ben (UKIP) Pannal, HGT  
 Stocker, John F. (UKIP) Sandridge, SAL  
 Stocks, Helen (Grn) Willingham & Over, SCA  
 Stockwell, Michael A.D. (Lab) Grove, BAD  
 Stokes, Charlotte F. (UKIP) Sutton Park, WYF  
 Stokes, Diane L. (LD) High Harrogate, HGT  
 Stokes, Poppy H. (Con) Holywell, OXF  
 Stone, Alan H. (UKIP) Basing, BAD  
 Stone, Barry M. (Con) Lothingland, GYA  
 Stone, Duncan P. (UKIP) Popley West, BAD  
 Stone, Martin A. (Con) Ifield, CRW  
 Stone, Turlough F. (Lab) Meldreth, SCA  
 Stoneham, Anne K.M. (LD) Owlesbury & Curdridge, WIN  
 Stonham, Barry C. (UKIP) Bracebridge, LIN  
 Stonham, Edd (Ind) Histon & Impington, SCA  
 Stooke, Martin J. (UKIP) Greenhill, WYF  
 Stopplecamp, Samuel L. (UKIP) Harlow Common, HLW  
 Storey, Janet (Ind) Clayton-le-Moors, HYN  
 Stothard, Colin (Lab) Morton, CAR  
 Strachan, James A. (Con) West Chesterton, CAM  
 Strachan, John M. (Lab) Staple Tye, HLW  
 Strachan, Lucy (Con) Oakley, CHE  
 Strack, Pat (Con) Borehamwood Kenilworth, HER  
 Straw, Alistair J. (Grn) Chorley South East, CHO  
 Street, Peter (UKIP) Clayton-le-Moors, HYN  
 Streets, Marcus (LD) Abbey, CAM  
 Stride, Ben (Ind) Marine, ADU  
 Strong, Robert I. (UKIP) Botcherby, CAR  
 Stuart, Charles A. (UKIP) Abbey, NAB  
 Stuart, Pam (Lab) Chells, STE  
 Studd, Robin (LD) Keele, NUL  
 Studdert-Kennedy, Nigel (Con) The Stanleys, STR  
 Sturges, Elizabeth G. (Grn) Old Town, STE  
 Sturgess, Paul (UKIP) Fareham South, FAR  
 Sturgis, Alastair (LD) Molesey North, ELM  
 Sturgis, Andrew (LD) Hersham South, ELM  
 Suart, Christopher (UKIP) Chorley East, CHO  
 Sucksmith, Joe (TUSC) Springbank, CHE  
 Sudan, Karen (Lab) West Green, CRA  
 Sudgen, Mark (Con) Claygate, ELM  
 Sullivan, Sheila E.N. (Lab) Mark Hall, HLW  
 Summerson, Brian R. (Lab) Woodfield, HGT  
 Sumner, Jeff (LD) Rosehill, BUR  
 Surtees, Brian L. (UKIP) Chipping Ongar, EPF  
 Sutcliffe, Alan O. (Con) Gargate & Malhamdale, CRV  
 Sutcliffe, Antony G. (Lab) Silverdale & Park Site, NUL  
 Sutherland, Alistair W. (Lab) Yateley East, HAR  
 Sutherland, Lyn (LD) Chorleywood North, THR  
 Sutherland, Mike (Con) Hawks Green, CAC  
 Suttle, Gary M. (Con) Swanage South, PUR  
 Sutton, Clare L. (Grn) Weymouth West, WAP  
 Sutton, Haydn (Con) Central, STR  
 Sutton, Hyra (Con) Cannock West, CAC  
 Sutton, Susan F. (Grn) Tophill West, WAP  
 Swaddling, Dominique J.A. (Lab) Manor Park, RUS  
 Swainson, Jill M. (LD) Rickmansworth Town, THR  
 Swansborough, Paul J. (UKIP) Winyates, RED  
 Sweeney, Stephen J.M. (Con) Clayton, NUL  
 Swerling, Anne K. (Con) Bushey Park, HER  
 Swift, Graham K. (Con) Saltergate, HGT  
 Syed, Abu A. (LD) Prestbury, CHE  
 Sykes, Stefan G. (Grn) Heene, WOR  
 Sykes, Tim (Lab) Trumpington, CAM  
 Symonds, Richard W. (Ind) Ifield, CRW

T

Tagg, John H. (Con) May Bank, NUL  
 Tailor, Hitesh K. (Con) Leavesden, THR  
 Tait, George R. (Lab) Cadley, PRE  
 Tait, Ian D. (Con) St Michael, WIN  
 Tait, Linda (Lab) Hayes Heath East, CAC  
 Tait, Sue (LD) Maze Hill, HST  
 Tamblyn, Jenny (Grn) The Astons & Heyfords, CWL  
 Tapping, Arwen J. (Grn) Baldock Town, NHE  
 Tarrant, Jan (Con) Southgate, CRW  
 Tartaglia, Sophie A.R. (Con) Swindon Village, CHE  
 Tarver, Richard (Lab) Ifley Fields, OXF  
 Tasker, Roger L. (UKIP) Warden Hill, CHE  
 Tate, Robert M. (Con) Baughurst, BAD  
 Tattersall, Annette H. (LD) Bassingbourn, SCA  
 Tatton, Christopher J. (LD) Stonesfield, WOX  
 Taylor, Clive J. (UKIP) Standlake, WOX  
 Taylor, Colin H. (UKIP) Heath, MAI  
 Taylor, David (Con) Wormley & Turnford, BXB  
 Taylor, Dayle (UKIP) St Andrew's, HYN  
 Taylor, Debbie (Lab) Central, RED  
 Taylor, Janice (Con) Clover Hill, PEN  
 Taylor, Jenefer A. (Lab) Lee Chapel North, BAS  
 Taylor, Les (Lab) Cherrywood, RUS  
 Taylor, Liz (Grn) Quarry & Risinghurst, OXF  
 Taylor, Louisa (Grn) Wolvey & Shilton, RUG  
 Taylor, Mark (Lab) Brighton Hill North, BAD  
 Taylor, Mark A. (UKIP) Huncoat, HYN  
 Taylor, Michael R. (Lab) Wolvercote, OXF  
 Taylor, Paul R. (LD) Southwick Green, ADU  
 Taylor, Robert D. (Con) Buckskin, BAD  
 Taylor, Roma A. (Lab) Exhall, NAB  
 Taylor, Sarah (Ind) Fareham West, FAR  
 Taylor, Sharon J. (Lab) Symonds Green, STE  
 Taylor, Sian (Lab) St Mary's, OXF  
 Taylor, Simon V. (Con) Misterton, BSL  
 Taylor, Stephen (Lab) Shepway North, MAI  
 Taylor, Valerie J. (Con) Heage & Ambergate, AMV  
 Taylor, Vincent (Ind) Fareham South, FAR  
 Tellis, Stephen R. (LD) Rayleigh Central, ROC  
 Temple, Malcolm S. (UKIP) Vale of the Red Horse, SOA  
 Tennant, Martin J. (Con) Cove & Southwood, RUS  
 Tennant, Russell (Lab) Vivary Bridge, PEN  
 Tennant, Yvonne M. (Lab) Marsden, PEN  
 Tennent, Bruce R. (LD) West End North, EAS  
 Tennyson, Stan (UKIP) Burghclere, BAD  
 Terry, Tony (UKIP) Highwoods, COL  
 Tester, Antony T. (Lab) Swanwick, AMV  
 Tewkesbury, Mark (Lab) Littlemoor, WAP  
 Thacker, Tom (Con) Whitchurch, BAD  
 Thain, David F.O. (Con) Crabbs Cross, RED  
 Thomas, Clive (LD) Stratford Avenue, SOA  
 Thomas, David (Grn) Holywell, OXF  
 Thomas, Deborah (UKIP) Baird, HST  
 Thomas, Diane E. (LD) Central, RED  
 Thomas, Elizabeth M. (Con) Paddock Wood West, TUN  
 Thomas, Gareth J. (Grn) Butt Lane, NUL  
 Thomas, Gareth R. (Grn) St Neots Eynesbury, HUN  
 Thomas, Ian R. (LD) Deddington, CWL  
 Thomas, Bruce (Con) Manor Park, RUS  
 Thomas, Martin (Con) Gade Valley, THR  
 Thomas, Nigel J. (ICHC) Areley Kings, TUN  
 Thomas, Steve (Con) All Saints, CHE  
 Thomas, Wayne A. (Ind) Bushey North, HER  
 Thompson, Carole (LD) Worksop South East, BSL  
 Thompson, David M. (Grn) Allington, MAI  
 Thompson, Lucille (LD) St Paul, WIN  
 Thompson, Mike (Con) Craven, PEN  
 Thompson, Paul (UKIP) St Oswald's, HYN  
 Thompson, Peter (LD) Worksop South, BSL

Thompson, Philip G. (LD) West Heath, RUS  
 Thompson, Ross (UKIP) Virginia Water, RUN  
 Thompson, Viv (Lab) Sutton-in-Craven, CRV  
 Thomson, Carl W. (Con) Mount Hermon East, WKG  
 Thorburn, Daniel M. (TUSC) Upperby, CAR  
 Thorn, Rose (Con) Godstone, TAN  
 Thornton, Joe (Lab) Gaisford, WOR  
 Thorne, Bernard A. (Lab) Cedar Hall, CAP  
 Thornton, Michael J.A. (Lab) Hillside, ADU  
 Thornton, Pat M. (LD) St Peter's, CHE  
 Thorp, Thom (Con) Popley West, BAD  
 Thorpe, Astrid C. (Lab) Hollybush, WEH  
 Thorpe, Christopher D. (UKIP) Colney Heath, SAL  
 Threlkeld, Irene (Lab) Cobham, ELM  
 Throm-Jones, Grahame (Con) Molesey North, ELM  
 Thurston, Robert K. (LD) Mark Hall, HLW  
 Tibble, Michael (Lab) Hiltingbury East, EAS  
 Tickell, Oliver (Grn) Summertown, OXF  
 Tilbrook, Robin (ED) Chipping Ongar, EPF  
 Tilbury, Ian K. (Ind) Overton, BAD  
 Tilley, Adrian B. (UKIP) North, MAI  
 Tilyard, Paul J. (UKIP) Verulam, SAL  
 Tindall, Jennie E. (Grn) Buckingham, ADU  
 Tinman, David (UKIP) Town, GOS  
 Tinsley, Drew (LD) Hillside, ADU  
 Tippen, Len (Lab) South Oxhey, THR  
 Tirrell, Alan (UKIP) St John's, IPS  
 Tomblin, John V. (Grn) Preston, WAP  
 Tomkins, Margaret (LD) Langley Mill, AMV  
 Tomlinson, Maureen (Ind) Netherton, HYN  
 Tomlinson, Adrian S. (UKIP) Bridgeway North, GOS  
 Tomlinson, Brian (LD) Bank Hall, BUR  
 Tomlinson, Martin (Con) Belper East, AMV  
 Tomlinson, Paul (UKIP) Peel Common, GOS  
 Toms, Katy (LD) Wonston, WIN  
 Toofany, Ralph (Lab) Boultham, LIN  
 Toon, Richard (Lab) Coppul, CHO  
 Tootill, Bill (Lab) Knellwood, RUS  
 Tope, Andrew (LD) Hinksey Park, OXF  
 Towers, Angela (Grn) Ambleside & Grasmere, SLA  
 Townley, Geoffrey I. (UKIP) Titchfield Common, FAR  
 Toye, Ken (LD) Gainsborough, IPS  
 Tracey, Pam (Con) Westgate, GLO  
 Trafford, James K. (Con) Skelmersdale South, WLA  
 Traynier, David (Grn) St John's, COL  
 Treasure, David J. (UKIP) Ribbleton, PRE  
 Tree, Jeff (Con) North, MAI  
 Treloar, Christopher D. (UKIP) Stanway, COL  
 Trevett, Martin (LD) Chorleywood South, THR  
 Trigg, Roger (Con) Panshanger, WEH  
 Tritton, Lucy (Lab) Freeland & Hanborough, WOX  
 Tromans, Andy (Con) Aggborough, WYF  
 Tromans, Robert D. (Con) St Nicolas, NAB  
 Troop, Carolyn (Lab) East Retford South, BSL  
 Trott, Peter A. (LD) Fareham North, FAR  
 Trotter, Cliff (Con) Stray, HGT  
 Troughton, Ian (Grn) Wheatthampstead, SAL  
 Troup, Stephen (Lab) Stratford Alveston, SOA  
 Troy, Heather (Lab) Verulam, SAL  
 Truan, Rod (Lab) Toddbrook, HLW  
 Trundell, Rosemary M. (Lab) Flamstead End, BXB  
 Trussell, Ken (Con) Maidenblower, CRW  
 Tucker, James L. (Grn) Denton Holme, CAR  
 Tucker, Paul (UKIP) Bloxham & Bodicote, CWL  
 Tucker, Mandy E. (Lab) Wormley & Turnford, BXB  
 Tudgay, Kate (LD) Ore, HST  
 Tuley, Paul B. (Con) Chertsey Meads, RUN  
 Tumilowicz, Alma A. (Grn) Standlake, WOX  
 Tunstall, Stan (Con) Howlands, WEH  
 Turley, John (Lab) Broadwater, WOR  
 Turner, Geoffrey (Con) Harpenden North, SAL  
 Turner, Kate (LD) Leavesden, THR  
 Turner, Mike (Lab) Baird, HST  
 Turner, Mike (LD) College, PRE  
 Turner, Rachel S. (Con) Tadworth & Walton, RAB  
 Turner, Terry (Lab) Kidsgrove, NUL  
 Turville, Ronald C. (Ind) Hednesford Green Heath, CAC  
 Tuxford, Bruce J. (Lab) Shrub End, COL  
 Twydel, Sally-Ann (UKIP) Rayleigh Central, ROC  
 Tyes, Ian (Ind) King's Hedges, CAM  
 Tyler, Ann (Lab) Speldhurst, TUN  
 Tyms, Ken (UKIP) Newburgh, WLA  
 Tyrell-Killian, Jack (Lab) Egham Hythe, RUN  
 Tysoe, Darren M. (Con) Sawtry, HUN

U

Underwood, Jill (LD) Titchfield, FAR  
 Underwood, Patricia (UKIP) Culverden, TUN  
 Unwin, Claire (Grn) Belah, CAR  
 Uphill, Jim (Ind) Batchley, RED

Upstone, Neale (LD) King's Hedges, CAM  
 Upton, Louise (Lab) North, OXF  
 Uttley, Steven J. (Lab) Fringford, CWL

V

Vaci, Sarah (Grn) Reigate Central, RAB  
 Valentine, Paul (Grn) Hayling East, HAV  
 Van Coevorden, Adam P. (Grn) Barnwood, GLO  
 Van De Kerkhove, Steve (Ind) St Neots Eynesbury, HUN  
 Vanneck, Joshua C. (Con) Melbourn, SCA  
 Vanns, Christopher J. (BNP) Rosegrove, BUR  
 Variyam, Bernard (Con) Bradley, PEN  
 Varker, Paul E. (UKIP) Victoria, CAP  
 Vasquez-Walters, Elisa (Lab) Christ Church, COL  
 Vaughan, Victoria (Con) Broadwater, WOR  
 Vayani, Abdul G. (LD) Moor Park & Eastbury, THR  
 Venables, Karl (UKIP) Welham Green, WEH  
 Venables, Simon E. (Grn) Batchley, RED  
 Verney, Harry U.D. (Con) Cheriton, WIN  
 Vernon, Deidre D. (UKIP) Workop North, BSL  
 Vernon, James (Con) Silverdale & Park Site, NUL  
 Vernon, Roger M. (UKIP) Carlton, BSL  
 Verrall, Arnold G. (LD) North Weald Bassett, EPF  
 Verrechia, Peter M. (UKIP) Earith, HUN  
 Vessey, Jim (Con) Cunningham, SAL  
 Vickers, Christopher R. (UKIP) Northaw & Cuffley, WEH  
 Vickers, Gregory (LD) Sharoe Green, PRE  
 Vickers, James (Con) Oxshott, ELM  
 Vickers, Steve (Con) East Retford North, BSL  
 Vila, Jean C.C. (LD) Holywell, OXF  
 Vince, Michelle L. (Lab) Borehamwood Cowley Hill, HER  
 Vincent, Graham (LD) Kendal Romney, SLA  
 Vincent, Kay (LD) Cokeham, ADU  
 Vine, Jason (Lab) Pound Hill South, CRW  
 Viney, Paul (TUSC) High Harrogate, HGT  
 Vizzard, Carol A. (Ind) North, MAI  
 Voges, Julie (LD) Garrison, PRE  
 Vogt, Michael (Lab) Limpsfield, TAN  
 Vosper, Jacqui (Con) St John's, RUS

W

Waddell, Mark B. (Con) Fetcham West, MOV  
 Waddilove, Mike (LD) Harpenden East, SAL  
 Waddilove, Pauline M. (LD) Harpenden North, SAL  
 Waddington, Mick (UKIP) Barrowford, PEN  
 Wade, Derrick (Con) Kendal Nether, SLA  
 Wade, Liz (LD) St Margaret's, OXF  
 Wade, Jon (UKIP) East Retford West, BSL  
 Wade, Steven M.G. (UKIP) Ifield, CRW  
 Wadsworth, Gerard M. (YPP) Buckhurst Hill West, EPF  
 Wagland, Lesley A. (Con) Chigwell Village, EPF  
 Wagstaff, Alex (Lab) Marine, WOR  
 Waheed, Imran (LD) Whitefield, PEN  
 Waight, Steve (Con) Durrington, WOR  
 Waine, Alwyn J. (UKIP) Whitestone, NAB  
 Wainwright, Trevor J. (Lab) Magdalen, GYA  
 Waite, Sue (LD) West Bergholt, COL  
 Waite, William E. (Lab) Chorleywood South, THR  
 Waites, Chris (LD) Yaxley & Farcet, HUN  
 Wake, George C. (Lab) Wickford Park, BAS  
 Wakeford, Robert J. (LD) St Helens, HST  
 Wakley, Keiran M. (Con) Linton, SCA  
 Walbridge, David (UKIP) Snwlesbury & Curdridge, WIN  
 Walden, Diane E. (LD) Snitterfield, SOA  
 Walker, Bill (UKIP) St John's, RUS  
 Walker, Colleen M. (Lab) Claydon, GYA  
 Walker, Daniel A. (Lab) Seabridge, NUL  
 Walker, Donna (UKIP) Bookham South, MOV  
 Walker, John (Lab) Alfreton, AMV  
 Walker, Phil (LD) Kendal Heron Hill, SLA  
 Walklate, June (LD) Thistleberry, NUL  
 Walklett, Jon (LD) St Paul's, CHE  
 Wall, Alison M. (LD) Durrants, THR  
 Wall, Guy (Con) Chipping Norton, WOX  
 Wallace, Donna (Grn) Empress, RUS  
 Wallace, Helen (UKIP) Stratford Guild, SOA  
 Wallace, Ian D. (LD) Hayes Heath East, CAC  
 Wallace, Lynne (Lab) Ingol, PRE  
 Wallace, Robert J. (Lab) Town, NUL  
 Wallace, Veronica (Lab) Culverden, TUN  
 Waller, Mathew (Lab) Tarleton, WLA  
 Wallin, Chris (UKIP) Elmbridge, FAR  
 Walmsley, Hayden B. (Con) Kingswood, NAB  
 Walsh, Eamonn W.J. (Con) Shephall, STE  
 Walsh, John P. (Con) Jericho & Osney, OXF  
 Walsh, Kate E. (UKIP) Preston Rural North, PRE  
 Walsh, Samuel T. (Con) Banstead Village, RAB  
 Walters, Chris (UKIP) East Retford South, BSL  
 Walton, Neil C. (LD) Fleet East, HAR

Wang, Xingang (Con) Hinchley Wood, ELM  
 Ward, Cathie (UKIP) Bushey North, HER  
 Ward, Frank (UKIP) Borehamwood Kenilworth, HER  
 Ward, Harvey (Lab) Potters Bar Parkfield, HER  
 Ward, James (UKIP) Borehamwood Cowley Hill, HER  
 Ward, Malcolm (Lab) Holmwoods, MOV  
 Ward, Raymond R. (Con) Northgate, CRW  
 Ward, Sandra (LD) Haldens, WEH  
 Ward, Stephen P. (UKIP) Pitsea North West, BAS  
 Ward, Tim (LD) Arbury, CAM  
 Warde, David F. (UKIP) Castle, LIN  
 Warde, Elaine E. (UKIP) Hartsholme, LIN  
 Wardle, Judith (Lab) Eynsham & Cassington, WOX  
 Wardle, Mike (UKIP) Boxley, MAI  
 Wareham, Roy W. (Lab) Hoddesdon Town, BXB  
 Waring, Jes (TUSC) Cainscross, STR  
 Warmingham, John D. (UKIP) Denton Holme, CAR  
 Warne, Matthew R.J. (LD) Paddock Wood West, TUN  
 Warne, Nancy E. (LD) Brenchley, TUN  
 Warner, Jackie (Lab) Brailes, SOA  
 Warr, Tashi (Lab) Weymouth West, WAP  
 Warren, Carol (Lab) Mitton, WYF  
 Warren, Mike (Con) Moulton, DAV  
 Warren, Neal E. (Con) Victoria, CAP  
 Warwick, Wendy (UKIP) Warley, BWD  
 Waterfall, John (Con) Gensing, HST  
 Waterman, Ania (TUSC) Eastleigh Central, EAS  
 Waters, Buntly E. (Con) Bar Hill, SCA  
 Waters-Bunn, Paula (Lab) Yarmouth North, GYA  
 Watkin, Mark A. (LD) Nascot, WAT  
 Watkin, Mary F. (LD) Alconbury, HUN  
 Watkins, Chris (Lab) Kingswood, NAB  
 Watkins, Christine M. (ICHC) Offmore, WYF  
 Watkins, Graeme L. (Lab) Yaxley & Farcet, HUN  
 Watson, Andy (LD) Englefield Green East, RUN  
 Watson, Angela J. (UKIP) Baughurst, BAD  
 Watson, John P. (Lab) St Ives South, HUN  
 Watson, Lynne (Con) Swanwick, AMV  
 Watson, Paulina (LD) Staplehurst, MAI  
 Watson, Sylvia I. (Con) Buckhurst Hill West, EPF  
 Watson, Tom (Con) Gawthorpe, BUR  
 Watt, David (UKIP) Hutton South, BSL  
 Watt, John W.H. (Grn) Knowsley, WLA  
 Watt, Theresa M. (Lab) Hardwicke, STR  
 Watts, John H.E. (Lab) Warlingham East, TAN  
 Watts, Keith E.V. (LD) Whitchurch, BAD  
 Watts, Roger J. (UKIP) Limsfield, TAN  
 Waugh, Alistair D. (Grn) Headless Cross, RED  
 Waugh, Simon (Con) Esher, ELM  
 Wearing, Bill (Con) Kendal Highgate, SLA  
 Weatherley, David (UKIP) Brenchley, TUN  
 Weaver, Carol (UKIP) Stanwix Rural, CAR  
 Weaver, Keith J. (Con) Bracebridge, LIN  
 Webb, Amanda S. (Grn) Central & Northgate, GYA  
 Webb, Claudia L. (Con) Weymouth West, WAP  
 Webb, Douglas G. (Con) Wroxton, CWL  
 Webb, Harry (Grn) Caister South, GYA  
 Webb, James M. (Lab) Fareham West, FAR  
 Webb, Michael J. (Con) Hawkwell West, ROC  
 Webb, Peter J. (Con) Lytchett Matravers, PUR  
 Webber, Matthew D. (LD) New Park, HGT  
 Webber, Paul M. (UKIP) West End South, EAS  
 Weber, Adrian P. (UKIP) Peverel, ADU  
 Webster, David J. (Lab) Mid Furness, SLA  
 Webster, Eithne M. (Con) Westway, TAN  
 Webster, Ian D. (LD) Lodge Park, RED  
 Webster, Jade V. (Con) North, MAI  
 Webster, Joe (UKIP) Cottenham, SCA  
 Weekes, Julie D. (TUSC) Rokeby & Overslade, RUG  
 Weightman, David C. (Con) Oxted North, TAN  
 Weingart, William J. (Con) Tanhouse, WLA  
 Weir, Myra A. (Lab) Foulness, ROC  
 Welch, Richard C. (Con) Penyghent, CRV  
 Welham, Stuart R. (Grn) Berechurch, COL  
 Wells, Tony (UKIP) Birchwood, LIN  
 Welsby, Ronald (LD) Heanor & Loscoe, AMV  
 Welsh, Billy (Lab) Madeley, NUL  
 Wernick, Simon P. (LD) Shedfield, WIN  
 Wesley, Mark D.A. (Ind) Abbey South, DAV  
 Wesson, Dave (Lab) Carterton North West, WOX  
 West, Frederick G. (Lab) Victoria, CAP  
 West, Jane A. (Con) Bushey North, HER  
 West, Joan E. (Grn) Overton, HYN  
 West, Peter J. (Lab) Abbey, LIN  
 West, Richard (Con) Grandsen & The Offords, HUN  
 Westbrook, Michael J. (Lab) Brookvale, BAD  
 Weston, Carole A. (Con) Hockley Central, ROC  
 Weston, Steve (Lab) Eastlands, RUG  
 Weston, Sharon (Res) Loughton Forest, EPF  
 Weston, Vicki (Con) Swanmore, WIN  
 Weymouth, Shirley A. (Con) East Flegg, GYA

Whaley, Matthew M. (Lab) Langdon Hill, BAS  
 Wharton, Dennis (LD) Callowland, WAT  
 Whately-Smith, Chris (LD) Gade Valley, THR  
 Wharf, Peter K. (Con) Bere Regis, PUR  
 Wheale, Sharyn A. (Con) Fleet East, HAR  
 Wheatcroft, Henry R. (LD) Wetheral, CAR  
 Wheatley, Paul J. (UKIP) Molesey North, ELM  
 Wheeler, Brenda L. (UKIP) St Peter's Parish, WOR  
 Wheeler, Mark (LD) Blackbird Leys, OXF  
 Wheeler, Martyn C. (UKIP) Bedwardine, WOR  
 Wheeler, Simon A. (LD)N Hesters Way, CHE  
 Wheeler, Steve (TUSC) Wolstanton, NUL  
 Whelan, Sian (Grn) Vale, STR  
 Wheller, Barnaby D. (Lab) Oakley, BAD  
 Whiffen, Stephen J. (Grn) Brixworth, DAV  
 Whiles, Andy (Lab) Mercian, TAM  
 Whinney, Fenella R. (No desc) Reigate Central, RAB  
 Whipp, David M.B. (LD) Craven, PEN  
 Whitbread, Michael A. (Grn) Sutton Park, WYF  
 Whitby, Alastair J. (Con) Bolehall, TAM  
 Whitcher, Jill (Lab) Lee West, GOS  
 White, Colin A. (LD) Godstone, TAN  
 White, David J. (UKIP) Kempshott, BAD  
 White, Graham C. (Grn) Roebuck, STE  
 White, James (Grn) Alexandra, IPS  
 White, John S. (LD) Hitchin Oughton, NHE  
 White, Joshua (Grn) Yarmouth North, GYA  
 White, Keith (Lab) Lansdown, CHE  
 White, Kevin (Grn) Lodge Park, RED  
 White, Lyn (Con) Hoddesdon North, BXB  
 White, Paul E. (UKIP) Lodge Park, RED  
 White, Rita R.V. (Grn) Wroxton, CWL  
 White, Rylma E. (Grn) Greenlands, RED  
 White, Terry (Lab) Paddock Wood East, TUN  
 Whitebread, Linda (Grn) The Shelfords, SCA  
 Whitechurch, Richard A. (LD) Winklebury, BAD  
 Whitechurch, Stephen D. (LD) Popley West, BAD  
 Whitehead, Eric (Lab) Emsworth, HAV  
 Whitehead, Fay (LD) Codnor, AMV  
 Whitehead, Peter J. (UKIP) St Stephen, SAL  
 Whitehouse, Janet H. (LD) Epping Hemnall, EPF  
 Whitehouse, Linda (UKIP) Brereton & Ravenhill, CAC  
 Whitehouse, Stephanie (UKIP) Etching Hill, CAC  
 Whitehouse, Wayne J. (UKIP) Wilnecote, TAM  
 Whiteside, Hugh C.H. (UKIP) Granby, HGT  
 Whiteside, Ruth M. (UKIP) Low Harrogate, HGT  
 Whitman, Mark E. (Con) Meriden, WAT  
 Whitmore, Heather (LD) Heanor West, AMV  
 Whitmore, Julie (Con) Heanor & Loscoe, AMV  
 Whitmore, Robin (LD) St John's, IPS  
 Whitmore, Stephen P. (Con) Langley Mill, AMV  
 Whittaker, Alan (Lab) Chisnall, CHO  
 Whittaker, Fiona M. (Grn) Abbey, RED  
 Whittaker, Jonathan M. (LD) Longlevens, GLO  
 Whittaker, Kevin (UKIP) Cannock South, CAC  
 Whittaker, Nick (Con) Huncoat, HYN  
 Whittaker, Steve (Con) Olivers Battery, WIN  
 Whittall, Hugh A. (Lab) Whitton, IPS  
 Whittam, Sue (Con) Preston Rural North, PRE  
 Whittet, Neil J. (Con) Town, NUL  
 Whittington, David (Con) Parbold, WLA  
 Whittle, Glynis (Con) Warlingham West, TAN  
 Whittle, Paul W. (LD) Fareham East, FAR  
 Whitwam, Jennifer M. (BNP) Battenhall, WOR  
 Whitwam, Julie (BNP) Warndon, WOR  
 Whitwam, Timothy S. (BNP) Bedwardine, WOR  
 Wickham, Claire (Grn) Kendal Heron Hill, SLA  
 Wicks, Thomas (Lab) St George's Hill, ELM  
 Widdup, Anna L. (Grn) Epping Hemnall, EPF  
 Wiecek, Agnieszka B. (Ind) Church Hill, RED  
 Wiesner, Alison (Grn) Leggatts, WAT  
 Wiesner, Martin (Grn) Tudor, WAT  
 Wilde, Andy (UKIP) Seabridge, NUL  
 Wilde, Bernadette (UKIP) Westlands, NUL  
 Wilde, Robin (Lab) Carlton, BSL  
 Wilding, Robert A. (Con) Euxton North, CHO  
 Wildridge, Graham (Lab) South Park, RAB  
 Wiles, Andrew T. (Con) Brentwood North, BWD  
 Wilkins, Ryan (UKIP) Banbury Hardwick, CWL  
 Wilkinson, Alex (LD) Wotton-Under-Edge, STR  
 Wilkinson, Colin D. (UKIP) Up Holland, WLA  
 Wilkinson, Danny (TUSC) Castle, LIN  
 Wilkinson, David (Con) Bedwardine, WOR  
 Wilkinson, Don (Lab) Carpenders Park, THR  
 Wilkinson, Max (LD) Park, CHE  
 Wilkinson, Mike (UKIP) Carholme, LIN  
 Wilkinson, Sarah-Jane (Lab) Oxted North, TAN  
 Wilkinson, Tom (LD) Queensgate, BUR  
 Wilkinson, Valerie A. (Grn) Minster, LIN

Wilks, Michael (Grn) St Barnabas, WIN  
 Willan, Joseph O. (UKIP) Minster, LIN  
 Wille, Benjamin M. (Grn) Loughton Roding, EPF  
 Willett, Michael (LD) Potters Bar Parkfield, HER  
 Willetts, Dennis (Con) West Bergholt, COL  
 Willetts, Neil J. (UKIP) Byfleet, WKG  
 Williams, Arthur (Ind) Rochford, ROC  
 Williams, Ben (LD) Burstead, BAS  
 Williams, Bryn (Con) Deddington, CWL  
 Williams, David (LD) Shepway North, MAI  
 Williams, David (Lab) Chorleywood South, THR  
 Williams, Geoffrey P. (Lab) Gorse Hill, WOR  
 Williams, Gillian (Lab) Cross Heath, NUL  
 Williams, Graeme (Con) Castle, HST  
 Williams, Jack (TUSC) Knutton & Silverdale, NUL  
 Williams, Jan (Lab) Knaresborough Scriven Park, HGT  
 Williams, Jason (UKIP) Banbury Neithrop, CWL  
 Williams, Jo (Lab) Dalston, CAR  
 Williams, John G. (LD) Fulbourn, SCA  
 Williams, Keith (LD) Gade Valley, THR  
 Williams, Lesley (Lab) The Stanleys, STR  
 Williams, Linda A. (LD) Offington, WOR  
 Williams, Mark A. (Con) Admirals & Cawston, RUG  
 Williams, Mark P. (UKIP) Longmeadow, STE  
 Williams, Mike (UKIP) Harrietsham, MAI  
 Williams, Ruth A. (Lab) Crookham East, HAR  
 Williams, Seamus (Lab) Callowland, WAT  
 Williams, Tim (Con) Bisleigh, STR  
 Williams, Tom (Con) Wolvercote, OXF  
 Williams, Victoria (Lab) Trinity, ROC  
 Williams, Vince (TUSC) Moorland, LIN  
 Williamson, Chris (Lab) Lothingland, GYA  
 Williamson, Douglas R. (LD) Kidlington North, CWL  
 Williamson, Kevin (Lab) Botley, EAS  
 Willis, James M. (LD) Heath, MAI  
 Willoughby, Christine M. (LD) Knaresborough East, HGT  
 Willoughby, Peter W. (UKIP) Habberley, WYF  
 Wills, Christine S. (LD) Warboys & Bury, HUN  
 Willis, Tom (Lab) St John's & Hook Heath, WKG  
 Willshaw, Kate (Grn) Kendal Strickland, SLA  
 Wilmot, Kirsty E. (Grn) St Margaret's, IPS  
 Wilmot, Tom (Grn) Holywells, IPS  
 Willmott, Stephen (UKIP) Kendal Stonecross, SLA  
 Wilson, Brian (Lab) St Mary's, CAP  
 Wilson, Clare (Lab) Waterbeach, SCA  
 Wilson, David (Lab) Upperby, CAR  
 Wilson, John (Lab) Sharoe Green, PRE  
 Wilson, John L. (UKIP) Ashdown, HST  
 Wilson, Jonathan J. (Con) Egham Hythe, RUN  
 Wilson, Karen (UKIP) Exhall, NAB  
 Wilson, Kristofer D. (Con) Whitestone, NAB  
 Wilson, Lister (UKIP) Bourn, SCA  
 Wilson, Mary C. (Lab) Park, TUN  
 Wilson, Matthew R. (Con) Glebe, LIN  
 Wilson, Michael A. (Con) Hayling West, HAV  
 Wilson, Peter (Con) Walverden, PEN  
 Wilson, Phil (Grn) Redhill West, RAB  
 Wilson, Richard M. (Grn) Pannal, HGT  
 Wilson, Sonja L. (Lab) Weddington, NAB  
 Wilson, Stuart (UKIP) North Meols, WLA  
 Wiltshire, Mary H. (LD) Old Harlow, HLW  
 Wiltshire, Nick (LD) Castle, WOR  
 Wincott, Michael (Lab) Ore, HST  
 Winder, John P. (LD) Letchworth South West, NHE  
 Windle, Vivienne (Lab) Cunningham, SAL  
 Wing, Lucinda (Con) Thistleberry, NUL  
 Wingate, Robert (LD) Oxted South, TAN  
 Winstone, Dave (Con) St Stephen, SAL  
 Winter, Jane E. (Lab) Ingatstone, BWD  
 Wisson, Julie E. (Con) Buckden, HUN  
 Witherspoon, John (Lab) Batchley, RED  
 Witt, Steven J. (UKIP) Old Harlow, HLW  
 Witt, Susan (LD) St Barnabas, WIN  
 Witton, Paul T. (Lab) Cannock South, CAC  
 Witts, Chris (LD) Elmbridge, FAR  
 Wolfe, Sam (Lab) Newnham, CAM  
 Wolfe, William (LD) West Byfleet, WKG  
 Wolff, Dick (Grn) St Mary's, OXF  
 Wolfskehl, David (Grn) Dunsmore, RUG  
 Womble, Kieron (Lab) Upwey & Broadwey, WAP  
 Wood, Annie (LD) Theydon Bois, EPF  
 Wood, Barry V. (Con) Fringford, CWL  
 Wood, Brian S. (UKIP) St George's, CAP  
 Wood, Caroline S. (Con) Ashtead Village, MOV  
 Wood, Christopher J. (UKIP) Stubbington, FAR  
 Wood, David J. (LD) Dalston, CAR  
 Wood, Graham (UKIP) Chertsey South & Row Town, RUN  
 Wood, James (LD) Southfield, PEN  
 Wood, John C. (Lab) Lexden, COL

Wood, Michael L. (Lab) West Byfleet, WKG  
 Wood, Nicholas D. (UKIP) Cobham, ELM  
 Wood, Paul (Con) Pittville, CHE  
 Wood, Sandra (Con) Wheathampstead, SAL  
 Wood-Ford, Nina (Lab) Church Hill, RED  
 Wooding, Paul K. (UKIP) South, MAI  
 Woodruff, Benjamin J. (Con) Ducklington, WOX  
 Woodruffe, Suzanne (Con) Brockham, MOV  
 Woods, Alan (Lab) Greyfriars, PRE  
 Woods, Charlotte (Con) Adlington & Anderton, CHO  
 Woods, Richard (Con) Fleet West, HAR  
 Woods, Craig D. (Lab) Cannock West, CAC  
 Woodward, Barry R. (LD) Fordham & Stour, COL  
 Woodward, Chris (Con) Broadwater, TUN  
 Woodward, Elaine (LD) Hart Plain, HAV  
 Woodward, Jean (Con) Westham East, WAP  
 Woodward, Sean D.T. (Con) Sarisbury, FAR  
 Wooldridge, Anita (UKIP) Walton North, ELM  
 Wooldridge, Paul (UKIP) Broadwaters, WYF  
 Wooldridge, Thomas P. (UKIP) Aggborough, WYF  
 Woolley, David (UKIP) Wolstanton, NUL  
 Woolliams, Steve (Grn) Lye Valley, OXF  
 Woolven, Keith C. (UKIP) Coxheath & Hunton, MAI  
 Woolner, Barbara A. (Lab) Chorleywood North, THR  
 Worden, Roy (UKIP) Shephall, STE  
 Workman, Gillian E. (LD) Witney South, WOX  
 Worrall, Francis (Con) Stonydelph, TAM  
 Worrall, Jackie (Con) Chorleywood South, THR  
 Worster, Martin M. (Con) Potters Bar Furzeffield, HER  
 Wren, Linda (UKIP) Banbury Grimsbury, CWL  
 Wrench, Michael (UKIP) Oldington & Foley Park, WYF  
 Wride, Penny (Con) Vale, STR  
 Wright, Alexander (UKIP) Butt Lane, NUL  
 Wright, Andrew (Grn) Freeland & Hanborough, WOX  
 Wright, Chris (Lab) Caister North, GYA  
 Wright, Colin (Lab) Whitehouse, IPS  
 Wright, Daniel (LD) Boxley, MAI  
 Wright, Dennis F. (Lab) Bridgemary North, GOS  
 Wright, Hazel D. (LD) Studley, SOA  
 Wright, Jo (LD) Southborough North, TUN  
 Wright, Lee (Lab) Franche, WYF  
 Wright, Mike (Grn) Wem Brook, NAB  
 Wright, Steven M. (Grn) Benn, RUG  
 Wright, Tony (Lab) Boyce, CAP  
 Wright, Tony (Lab) Gorleston, GYA  
 Wyatt, Matthew P. (Con) Chells, STE  
 Wyatt, Pat (UKIP) Wolston & The Lawfords, RUG  
 Wylie, Aina C. (Grn) All Saints, CHE  
 Wymer, Eddie (UKIP) Shenley, HER  
 Wynne, Griff (Lab) Worksop East, BSL  
 Wynne-Jones, David (Lab) Dickinsons, THR

X

Xhaferaj, Erion (Con) Whitton, IPS

Y

Yagud, Miriam J. (Grn) Dursley, STR  
 Yarnold-Forrester, Marilyn T. (UKIP) Old Town, STE  
 Yarranton, Gordon C. (Con) Wribbenhall, WYF  
 Yates, Ian (Ind) Wetheral, CAR  
 Yates, Ian J. (Lab) Fordham & Stour, COL  
 Yates, Kenneth G. (Grn) Park, LIN  
 Yates, Rebecca (Lab) Lea, PRE  
 Yeadell, Gabrielle M. (Grn) Hockley Central, ROC  
 Yeatman, Linda (Con) Petersfield, CAM  
 Yeowell, Annalisa D. (Con) Howlands, WEH  
 Yewers, Penny (LD) Lye Valley, OXF  
 Young, Cyril D. (LD) Herongate, BWD  
 Young, Helen (Lab) Earlswood & Whitebushes, RAB  
 Young, John (Con) Up Hatherley, CHE  
 Young, John W. (UKIP) Duffield, AMV  
 Young, Julie A. (Lab) St Andrew's, COL  
 Young, Kevin (TUSC) Habberley, WYF  
 Young, Maureen J. (Con) Dormansland & Felcourt, TAN  
 Young, Peter W.M. (IChC) Broadwaters, WYF  
 Young, Robin J.L. (Lab) Hardway, GOS  
 Young, Susan (Lab) St Oswald's, HYN  
 Young, Vivienne A. (UKIP) Bishops Waltham, WIN  
 Yoxall, Brian (Ind) Woodstock & Bladon, WOX

Z

Zaffar, Nadeem (Con) Maybury, WKG  
 Zeglem, Sami (Lab) Eastbrook, ADU  
 Zie, Jeff (Grn) Holmwoods, MOV  
 Kukowskyj, Paul M. (LD) Welham Green, WEH  
 Zuokiene, Zivile (Ind) Park, LIN