



THE 2014 COUNCIL ELECTIONS

volume 1

LONDON BOROUGH

Adam Gray

The 2014 council election results
Thursday 22 May
Volume 1: The London Boroughs

Adam Gray

© Copyright Adam Gray 2014

Cover photo of Woolwich Town Hall, used with permission under a creative commons license, photo by Fin Fahey

Contents

Introduction	4
How London voted by ward: 2014 and 2010	10
Proportional maps	11
Control of London boroughs	12
The wards that changed hands	13
Summary of results	14
Political control of London boroughs: 1964 – 2014	15
Overview of results: seats won	16
Overview of results: share of the vote	17
The 2018 battleground	18
Borough by borough summary	19
Key to party descriptions	27
Borough results and analysis:	
Barking & Dagenham	28
Barnet	34
Bexley	42
Brent	48
Bromley	55
Camden	63
Croydon	70
Ealing	77
Enfield	84
Greenwich	90
Hackney	96
Hammersmith & Fulham	104
Haringey	111
Harrow	118
Havering	125
Hillingdon	132
Hounslow	139
Islington	145
Kensington & Chelsea	152
Kingston-upon-Thames	159
Lambeth	166
Lewisham	174
Merton	182
Newham	189
Redbridge	195
Richmond-upon-Thames	202
Southwark	209
Sutton	217
Tower Hamlets	224
Waltham Forest	232
Wandsworth	240
Westminster	248
Parliamentary constituencies	255
How London's wards voted 1964-2014	260
Index of candidates	293

2014: Big Conservative defeat more than big Labour win

The 2014 council elections in the 32 London boroughs presented a paradox: one of Labour's best results in terms of seats won, yet far from its best in terms of votes won. This introduction attempts to explain that contradiction and the key trends of the 2014 elections; elections that occurred 50 years after the founding election for these boroughs in 1964.

Labour regained seats from the Liberal Democrats that it had been losing over decades in inner London and deprived outer London; while making progress against the Conservatives mainly in the outer suburbs where demographic changes are making once safe Tory seats winnable.

Lab	Con	LD	Others
1,087	581	119	63
+213	-136	-126	+40

Labour made 213 gains in London out of an English total of 324; in other words two thirds of Labour's gains came in London despite London accounting for less than half (44%) of the seats up for election in 2014.

Meanwhile the Conservatives made progress in south west London from the Liberal Democrats; while UKIP made progress against all three major parties in east London. And, because London never moves completely uniformly to one party or another, Labour lost control of Tower Hamlets - a borough where politics operates entirely differently to most of the rest of the capital. There the newly-formed party of independent mayor Lutfur Rahman, who was also re-elected to a second term, took 18 seats from Labour, the Conservatives and the Lib Dems.

Labour now holds almost twice as many seats as the Conservatives, and controls 21 of the 31 boroughs: the same number they won in their 1971 landslide.

Lab	Con	LD	NOC
21	9	1	2
+ 3	- 3	- 1	+ 1

Labour gained Croydon and Hammersmith & Fulham from the Conservatives, and Merton and Redbridge from no overall control. The Tories also lost control of Havering, but recaptured Kingston. The three Labour mayors in Hackney, Lewisham and Newham were all re-elected with an overall majority in the first round.

In the immediate aftermath of the elections two explanations were forthcoming for the results: firstly that Labour had done well because it had benefited from the collapse of the Liberal Democrats; and second that UKIP's entrance onto the electoral battleground of London, while unspectacular in its own right, had hurt the Conservatives. Both of these explanations are largely incorrect; and they stemmed from the (not entirely unreasonable) assumption that because Labour won so many seats, it must also have won a heck of a lot of votes. They did not.

The simplest way to explain these results is that, though Labour polled a distinctly average share of the vote across London, the Conservatives suffered a catastrophe: their worst performance in any London borough election by far. Even in 1971 - Labour's high watermark in the capital the

Conservatives polled a full thirteen percentage points more than they managed in 2014.

The consequence was that, even though Labour's vote was not especially remarkable by any standards, they ended up more than 11 points ahead of the Conservatives. So as well as being their lowest vote share ever it was also the widest gap between the two principal parties since 1971.

The reality of London electoral politics in the 21st century is that party affiliation has splintered; far more violently than it has in the rest of the country. We have to go back to 1998 for an election in which the two main parties won between them more than 70% of Londoners' votes. In 2014 their combined share was 64% - not the lowest ever (that was 63% in Labour's horrific 2006 election) but not much of an improvement.

In the 2006 election this splintering badly damaged Labour: it was their vote that split asunder due to their national unpopularity. But unlike the 1960s and 1970s, those unprepared to support Labour were as equally unwilling to switch to the Conservatives. We'll look at why that is - because to understand that is to understand electoral politics in London - in a moment; but the consequence was that, in 2006, nearly 400 councillors were elected who wore neither blue nor red rosettes.

Eleven Green Party councillors were elected; Respect won seats in two East London boroughs whilst the BNP seized the headlines in Barking & Dagenham; in Hounslow "The Community" party won two wards and a coalition of ex Labour and disaffected BME leaders another three seats; and, in Labour's inner city citadels, the Liberal Democrats stormed the ramparts, seizing control of Islington and removing Labour from power in Southwark, Lewisham, Camden, Brent, and - very nearly - Haringey. Most, but not all of the parties that Labour lost votes to were parties positioned to its left at the time (including Liberal Democrats).

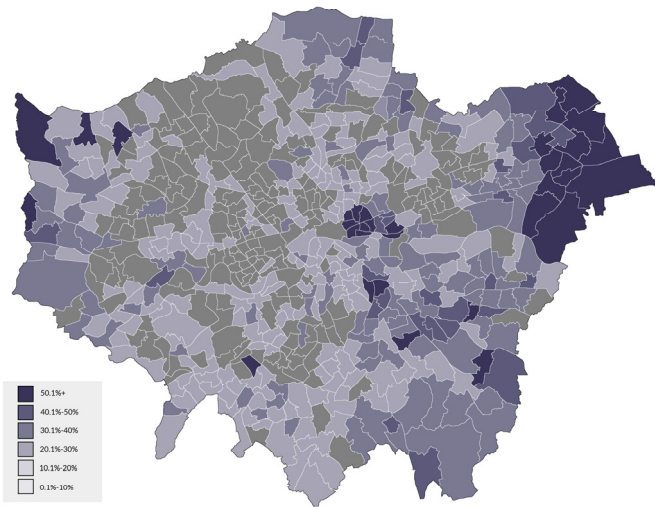
Since 2006, Labour has been trying to reassemble its coalition of voters that gave it such massive wins in the 1994 and 1998 council elections, and the 1997 and 2001 general elections. It's done so to an extent, but a chunk of Labour's vote - and it's of between 5 and 10 percentage points - appears to have left it for good.

That loss of votes would be bad news for Labour had not the Conservatives shot past them on the way down. 2014 was, for the Tories, what 2006 was for Labour. But the Conservative vote is quite different to Labour's: there are plenty who will switch to Labour when they want to kick their own party and it is much clearer that in 2014 there was a direct Conservative to Labour switch than it was in 2006 that Labour voters were turning Tory.

This was coupled to a return to strength for parties that were not Con-Lab-Lib Dem. Support for these "others" almost tripled from 9% in 2010 to 27% this time around. In part that surge was a consequence of 2010 being a general election year where voters, far more focussed on electing a government, abandoned the minor parties. But even taking the last non-General election-year council elections in 2006, which was itself a best-ever year for the minor parties they improved by nearly 12 percentage points.

The next map shows all the wards where the combined other parties' votes exceeded 20%, with the purple colours darkening where their vote

exceeded 30, 40 and 50%. In Upminster ward - the dark purple ward jutting out on the far right of the map - the total proportion that didn't cast votes for the three main parties was 83.5%. Even for a ward that has been a Residents Association stronghold since the boroughs were created, such a figure is unprecedented.



There is some divergence between what opinion polls are telling us and what happens when real votes are cast in real ballot boxes. The opinion polls tell us that the collapse of Liberal Democrat support has bolstered Labour. It has - a bit. And yet, almost without exception (and where there are exceptions there are exceptional explanations for them) the combined Liberal Democrat-Others share of the vote in 2014 was within a few points of what they polled in 2010.

In nearly three quarters of London's boroughs, this combined vote was within 5% of the 2010 figure. In a third of them it is within 1%. In only three boroughs was there a divergence of more than 10 points compared to 2010: Islington - the borough where the Lib Dem to Labour switch was by far the biggest; Tower Hamlets, where Lutfur Rahman's party exploded onto the scene; and Havering where there were big advances for both UKIP and the Residents Association, mainly at the expense of the Tories (Labour having imploded in this borough twelve years earlier).

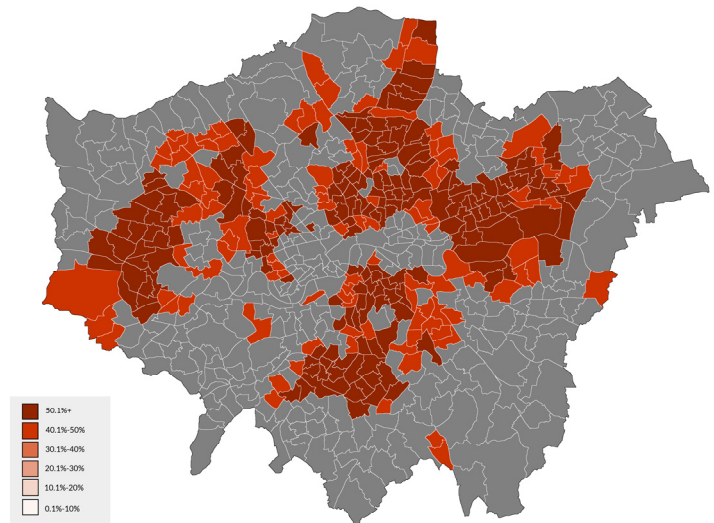
Does this mean that there has emerged in London a permanent -and possibly growing - block of non-Labour, non-Conservative voters? To a large extent it does. Far more disgruntled Lib Dems voted Green this time than voted Labour and no doubt some, who used the Lib Dems as their "none of the above" vessel may even have switched to UKIP. But for all that the Lib Dem-others share didn't fluctuate, there were almost certainly sub-surface shifts going on: Con to UKIP, Con to Lab, Lab to Green, Lab to UKIP and even, to a limited extent, Lab to Con.

If support is growing for minor parties, it must be the case that support is diminishing for the major parties. For the Lib Dems and Conservatives, that diminution is evident in seats lost. The Lib Dems retained less than half the seats they were defending, for their smallest number of London councillors since the SDP/Liberal Alliance burst onto the scene in 1982. Of their 119 councillors, 38% come from just one borough: Sutton; and more than two thirds from just three: Kingston, Richmond and Sutton.

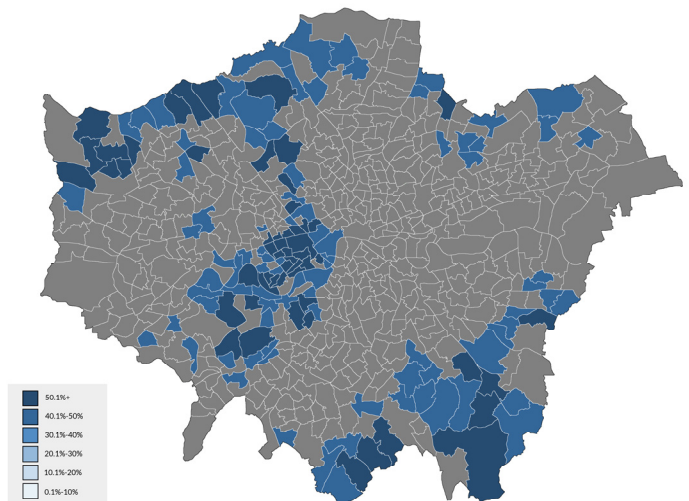
The Tories fared better, holding 81% of the seats they won in 2010 (though 2010 was hardly a great year for them either). But it is far less apparent in respect of Labour. For their 38% of the vote, Labour won 59% of the seats. They were able to do so because, at a critical mass of support in the mid thirties, Labour is strong enough in urban London to

overcome their opponents. At that point the splintering of London's votes benefits them.

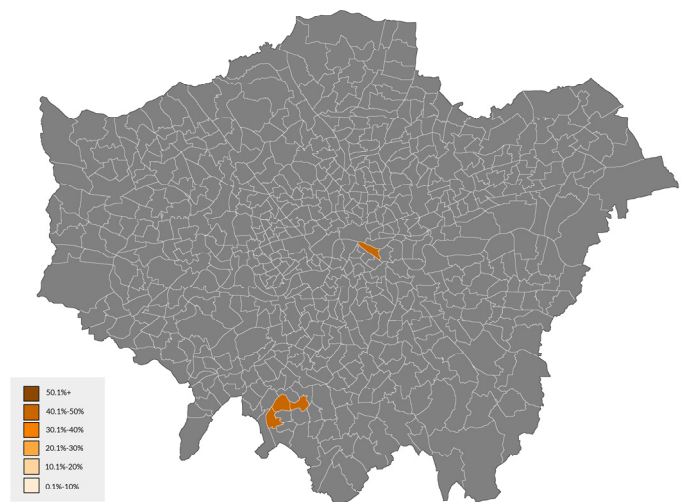
But this map exposes just how weak Labour's position remains: these are the wards the party managed to poll over 40% of the vote in on 22nd May 2014 (dark red showing over 50% support).



The similar map for the Conservatives is worse:



As for the Liberal Democrats, in only four London wards did they poll in excess of 40%:



UKIP - of all the parties the one with the lowest ceiling on the support it can muster - managed to surpass 40% in just one ward, Gooshays in Havering. The Greens saw a big boost in their support, which enabled them to retain their existing seats in Camden and Lewisham, and win two others from the Lib Dems, in Islington and, most spectacularly, Lambeth.

Another of the media narratives of election night: that UKIP polled exceptionally badly, is more untrue than true. They didn't do at all well in inner London but then, with the exception of Wandsworth, they didn't stand very many candidates in inner London. So when UKIP get derisory borough-wide vote shares of 0.6% in Hackney, that's in no small part because they only contested two wards in that borough.

If we look at UKIP's share of the vote in only the wards it contested, a somewhat different picture emerges:

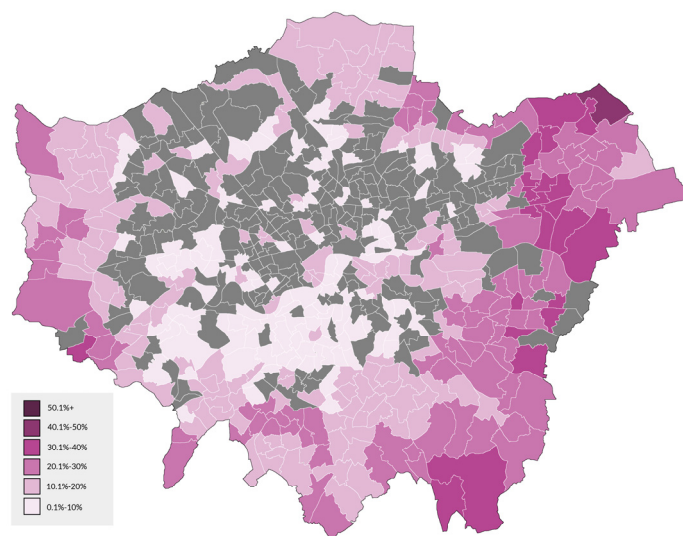
Borough	Borough-wide UKIP %	Contested UKIP %
Bexley	22.3	29.4
Havering	29.3	29.3
Barking & Dagenham	26.8	28.4
Bromley	20.8	20.8
Sutton	20.0	20.0
Greenwich	15.0	19.6
Hillingdon	19.3	19.3
Hounslow	11.0	17.0
Enfield	11.2	15.6
Waltham Forest	9.3	15.5
Croydon	15.0	15.0
Newham	5.2	14.9
Redbridge	7.0	14.7
Kingston Upon Thames	12.2	13.9
Merton	9.4	13.4
Kensington & Chelsea	1.4	12.9
Lewisham	6.7	12.1
Southwark	5.8	12.1
Harrow	5.2	12.1
Barnet	4.0	11.5
Westminster	3.9	11.0
Richmond Upon Thames	6.4	10.4
Ealing	5.6	9.9
Islington	1.8	9.4
Brent	1.8	9.3
Camden	3.0	8.9
Hackney	0.6	8.6
Tower Hamlets	5.5	8.5
Hammersmith & Fulham	3.6	8.2
Lambeth	5.6	7.0
Haringey	2.9	6.8
Wandsworth	6.1	6.7

Perhaps it is because of the expectations raised by UKIP from the 2013 county council elections but failure is defined oddly if it means a vote share exceeding 10% in two thirds of the boroughs it contested - many for the first time ever. In the majority of these boroughs the share of the

vote UKIP won reflects their national opinion poll ratings (though this varies wildly between pollsters).

But Greater London is still a huge challenge for UKIP, not just because the writ of a party defined as anti-immigration is not going to run in a diverse city with huge numbers of immigrants and young white professionals who positively choose to live among huge numbers of immigrants. It is no coincidence that even using the contested seat vote shares opposite the ten boroughs UKIP polled less than 10% of the vote in are all either inner London or outer London with huge BME population boroughs. UKIP is simply never going to perform well in these places - and that's no more remarkable or condemnatory than it is to recognise that Labour will never poll strongly in, say, Somerset or Cornwall.

Much was also made of UKIP's failure to contest a swathe of seats - in itself portrayed as a sign of inherent weakness. But that overlooks that in most of the country only one seat per ward was up for election; in London all seats in all wards were, requiring in most cases three times as many candidates to be found as in Birmingham, Liverpool, Sheffield or Newcastle for example. If London had a similar electoral cycle, with just one seat up, the number of candidates UKIP fielded would represent 73% of the seats up for election instead of the 25% they managed to contest.



What impact did UKIP have on the other parties? There is no uniform pattern. In Sutton, for example, UKIP took votes in almost equal proportions from Liberal Democrats and Conservatives. In Hillingdon they cost Conservatives seats in Heathrow and West Drayton but Labour lost a seat in Yiewsley and former Tory GLA member Richard Barnes was probably also prevented from retaining his seat as an independent in Harefield. Croydon Conservatives, most prominently, blamed UKIP for their loss of control of that borough, but the only seat their intervention categorically cost the Tories was in New Addington; a ward that they only won in the first place because of a collapse in Labour's vote. And whilst UKIP polled most strongly in the Croydon South constituency (15%) Conservative support there fell by only 1.3% - hardly suggesting a mass defection.

As Nottingham University researchers have tried to demonstrate it is a mistake to believe the UKIP vote is an overwhelmingly ex Conservative vote. Though three of their four strongest London boroughs tend to be more strongly Conservative they have also seen huge non-Conservative votes. Though it seems remarkable given they only now retain a solitary councillor there, Labour ran Havering until 2002; they controlled Bexley until 2006 and in 1998 there was a sufficiently large non-Conservative

vote in Bromley to remove them from power there (the only time ever). UKIP has annexed many of these votes.

UKIP was also a factor in the decreasing number of largely white, working class areas - mainly in the east of London. They hit both parties, though slightly more the Conservatives in the four Eltham town wards. They polled well in the outlying Lewisham LCC estate ward of Downham. They replaced the Conservatives as the main opposition in both New Addington wards in Croydon; but UKIP's strongest performance anywhere in London came in another GLC estate: Harold Hill in Havering.

Added to this list can be the Cray Valley wards and Hainault in Redbridge. In all of these areas where UKIP itself didn't win they tipped seats to Labour (with the exception of Cray Valley East); but it's too simplistic to say that this means they hurt the Tories more, because were Labour before they were Conservative wards. Gooshays, for example, voted 72% Labour in 1990; New Addington 69%, St Mary Cray 50% and Hainault 60% in 1986.

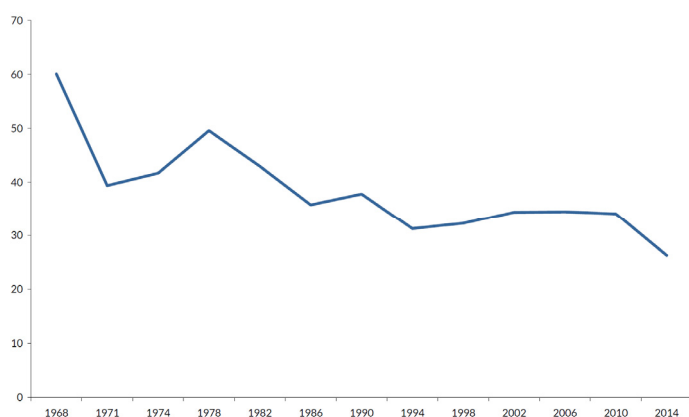
Feltham and Hanworth - the largely white outlying parts of Hounslow borough swung heavily to UKIP. And in the heart of the inner city, Bermondsey and the Isle of Dogs were both decent recruiting ground for UKIP voters. UKIP also cost Labour the chance of regaining seats in St Helier and Wandle Valley in Sutton. Go back even further and places like Chessington in Kingston that used to give Labour decent vote shares are now turning to UKIP.

But, of course, UKIP also played well in a certain type of Conservative seat: not so much ultra rich west-central London Tory voters, but a more outlying, less university-educated, white collar Conservative voter in Coulsdon, Biggin Hill, Chingford for example.

UKIP's problem in London, however, is the exact same one it came up against last year in the counties. Because it has this firm ceiling of support; in most cases the high 20%, occasionally the mid 30%, it can only translate what are, by any measure, decent vote shares into seats won where it faces divided opposition.

And there were very few areas where that applied, even despite the record low combined vote share for Labour and Conservatives London-wide. In short the two main parties were rarely weak in the same places: so a UKIP vote of 37% in Barking's Alibon ward came up against a Labour share of 51%. Likewise, 34% in Bromley's Darwin ward came up against a Tory 51%: these are two horse races when UKIP needs three or even four in the chase.

But UKIP is not the story of these elections, in London at any rate. The story is the ongoing estrangement of London from the Conservative Party.



Even excluding the freak 1968 result, when massive Labour government unpopularity propelled the Tories to over 60% of London's votes and control of all but four councils, this graph shows how the Conservatives tend to plateau for a while, then fall off a ledge to another, lower plane. During the period 1971 to 1982 - four elections - the Tory average vote share was 43%. Then, from 1986 through to 2010 it averaged 34%, a drop of nine points. From the (okay) 2002 election to the (good) 2006 election the Conservatives added just 0.1% to their vote; and from (good) 2006 to (not very good) 2010 they shed just 0.4%.

It's too early to say whether the eight point drop in 2014 is a blip or a continuation of this trend, but there is far more to suggest it is the new electoral reality of London for the Conservatives than a typical mid term pothole. Why?

London is not an essentially static electorate. It is not the sort of city where very many people grow up, get married, raise a family and grow old in the same place. It is far more transient than that. London is an electoral conveyor belt that is transporting Conservative-leaning white British voters out of the capital, and replacing them with a far more ethnically diverse electorate. This is also called white flight. And its scale is stunning.

Between the two censuses of 2001 and 2011 the population that is defined as white British declined by 618,577 across London. In Barking & Dagenham, it was down nearly a third (31.4%). In what I call the transition boroughs (those boroughs that used to be dependably Conservative but are no longer so) of Redbridge, Enfield and Harrow the white British population fell by 23%, 19% and 21%. In two further transition boroughs of a slightly different sort - Ealing and Waltham Forest (which have both moved from marginal to safe Labour), it has dropped 15% and 19% respectively. And in Croydon, where this trend has turned Labour from a party of just five councillors in 1982 into one of 40 in 2014, it was 13%.

In contrast look at Havering, Bexley and Bromley and white flight is much less: 9%, 11% and 9% respectively, and far more likely to be concentrated in particular parts of the borough (Thamesmead, for example, in Bexley; Penge and Crystal Palace in Bromley). What do these three boroughs have in common? They are the least London of the London boroughs and they moved the least to Labour.

The change in the white British population is, I believe, the key driver of electoral change in London. In many wards, especially in central and south west London, white British voters have largely - though not entirely - been replaced with what the Office For National Statistics defines as "white other". That means, principally, old Commonwealth (Australians, New Zealanders, South Africans) and white EU residents (largely, in the last decade at least, from Eastern Europe: Poles and Baltic states). But in the boroughs moving fastest from the Conservatives there are significant increases in BME communities, notably Indian and other Asians in the west and Pakistani and Bangladeshi in the east.

This churn of population has huge electoral consequences. Thirty years ago the Conservatives were competitive in boroughs like Lewisham, Hounslow, Waltham Forest and Lambeth - even Haringey. Twenty years ago they could win overall control of Merton, Harrow and Brent. A decade ago they controlled Ealing, Croydon, Enfield and Redbridge.

Of course, not every white Briton is a Conservative voter (nor every BME voter a Labour supporter) but they are far more likely to vote Conservative than those who are replacing them: BME voters climbing the income ladder and moving to larger homes in the suburbs but retaining their political allegiance to Labour as they do.

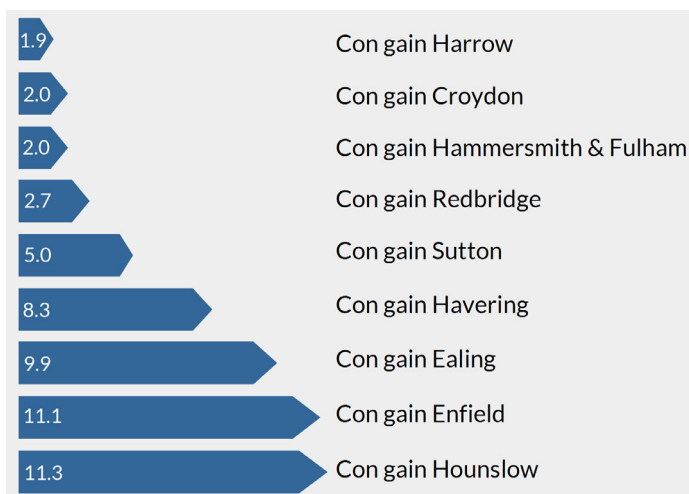
Research by Trevor Phillips and Richard Webber of the parallel European election results voting indicates that two out of three visible minority voters in London endorsed Labour in May's European elections, while the same proportion of white voters backed either the Tories or UKIP. And white voters' support for UKIP matched that of the Tories and was double the number of them backing Labour.

It's not hugely revelatory that the Conservatives have an ethnic minority "problem". But they have an even bigger problem among a sizeable proportion of the white population that remains: not the white working class population unable to relocate from council housing (not that they are a huge source of Tory votes themselves); but the young professional element. What the demographic analysts call "bohemian melting pot": those who actively choose to live in diverse, multicultural area for the experience it affords them are socially liberal, university educated, affluent, left-leaning voters disproportionately represented in the ranks of London Labour councillors nowadays.

Only in a band emanating from Westminster through Kensington & Chelsea, Fulham, Wandsworth, Wimbledon and Richmond out to Surrey do these professionals cleave to the Conservatives; from Camden East and South they look to what they call progressive parties of the left.

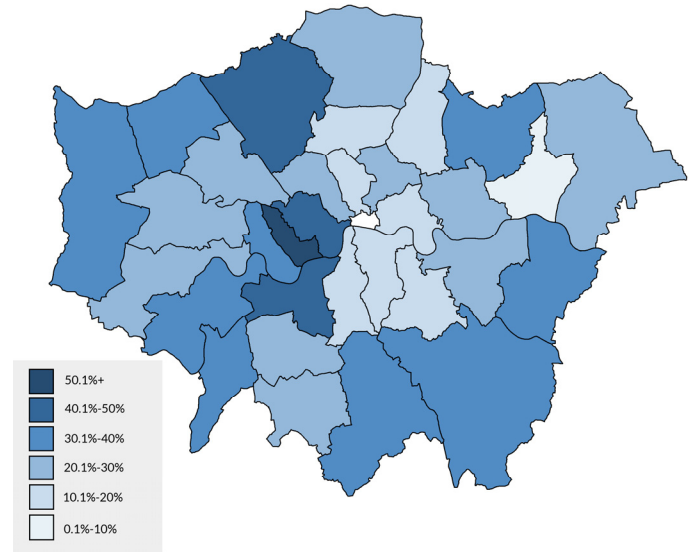
The Conservatives have also been more hindered than helped by a factor that may be assumed to have aided them: the huge house price increases that make London a completely different property market from the rest of the country. Yes, these huge increases have helped the Conservatives in central London boroughs, particularly Wandsworth and Hammersmith & Fulham, but the consequence of these boroughs becoming more Conservative is that previously non-Tory voters in these areas have relocated to the suburbs, helping erode the Conservative vote there further.

The consequence of this reshaping of London for the Conservative battleground in 2018 can be seen in the chart below: a borough like Enfield as difficult for them to win as Hounslow; Ealing harder to win than Sutton (where they have just twelve and nine councillors respectively). Of these target boroughs only Hammersmith & Fulham is trending in their direction. They are as likely - if not more so - to lose further seats in the other boroughs than gain them.



It may be possible for the Conservatives to expand their base, but this is not something they have ever been able to do beyond a couple of percentage points, excepting 1968. There are only two ways they can realistically turn around their fortunes: either mobilise their remaining constituency of voters in far larger numbers than Labour can, or to start appealing in far greater numbers to non-white London.

Yes, they can probably win back many of those mid-term Tory voters who voted Labour in places like Hammersmith & Fulham, Wandsworth and Westminster, but as the map of borough-wide Conservative support shows, in just four did the Conservatives win more than 40% of the vote.



Nor are the Conservatives safe where their battleground is against the Liberal Democrats. There seems no way back for the Lib Dems in Bromley but the Conservatives actually lost ground in Sutton, hold Kingston on the thinnest of knife-edges and despite gains in Richmond are still not comfortably embedded even there.

All that said, however, these results suggest the Conservatives will emerge relatively unscathed in the 2015 general election. In part, that's because Labour's vote held up better in London in 2010 than elsewhere so lost fewer seats here than might otherwise have been expected with a 29% share of the vote.

But of the nine "official" target seats Labour hopes to regain, they polled most votes in five and, of these, were only narrowly ahead in Croydon Central, Ealing Central and Hendon. I've expanded the list a little further to include two further seats with larger majorities: Enfield Southgate - which Labour notionally gained, and Chipping Barnet - which they narrowly missed.

Constituency	2010 maj	2014 lead
Hendon	0.2	1.0
Brentford & Isleworth	3.6	12.3
Enfield North	3.8	11.0
Croydon Central	6.0	2.6
Harrow East	7.1	4.0
Ealing Central & Acton	7.9	4.6
Ilford North	11.4	1.8
Battersea	12.3	12.6
Finchley & Golders Green	12.3	3.1
Enfield Southgate	17.1	1.8
Chipping Barnet	23.6	4.9

The Conservatives are also projected to have gained Kingston & Surbiton and Twickenham from the Liberal Democrats. These look hard for them to win at a general election but nonetheless, if they can retain Ealing and Croydon Centrals plus Southgate, and gain a couple off the Lib Dems, Conservative Central Office would presumably accept this "break-even" result given how hostile the capital is becoming for them and the fact that

they made no progress in their own list of targets: Hammersmith, Eltham, Dagenham & Rainham or Westminster North.

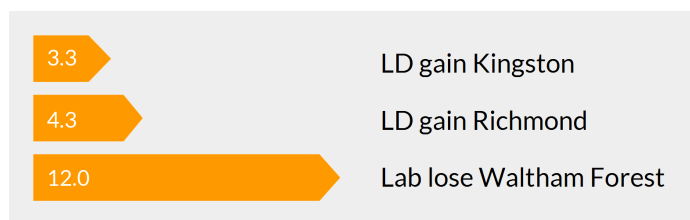
The only silver lining for the Liberal Democrats was their retention of Sutton and the fact that their Kingston chips could have fallen very much more harshly. Inner London boroughs they controlled either from 2002 or 2006: Lewisham, Lambeth, Islington, Camden, Brent and Waltham Forest now have 2 Lib Dem councillors between them. Tower Hamlets, which they ran in the early 1990s has no Liberal Democrat councillors. The constituency of Richmond Park - Lib Dem from 1997 to 2010 - has one Lib Dem councillor.

Constituency	2010 maj	2014 lead
Brent Central	3.0	31.9
Hornsey & Wood Green	12.5	12.7
Bermondsey & Old Southwark	19.1	5.4

Constituency	2010 maj	2014 lead
Richmond Park	6.9	21.6
Sutton & Cheam	3.3	9.9
Carshalton & Wallington	11.4	13.0
Kingston & Surbiton	13.3	0.9
Twickenham	20.3	5.2

They would have lost all three of their Lib Dem MPs who face Labour as their principal challengers: Brent Central by over thirty points. The personal popularity and local record of Simon Hughes (probably) and Lynne Featherstone (possibly) may enable them to retain those two constituencies but essentially the only difference now between the Conservatives and Liberal Democrats in huge swathes of inner London is that the Tories became unsupportable over decades; the Lib Dems have achieved the same feat in just four years.

There is no credible Labour-Lib Dem battleground in 2018: the least unwinnable of the Labour boroughs, Waltham Forest, requires a 12% swing. The others - even Southwark, where there is still a core of Lib Dem councillors - are off the chart.

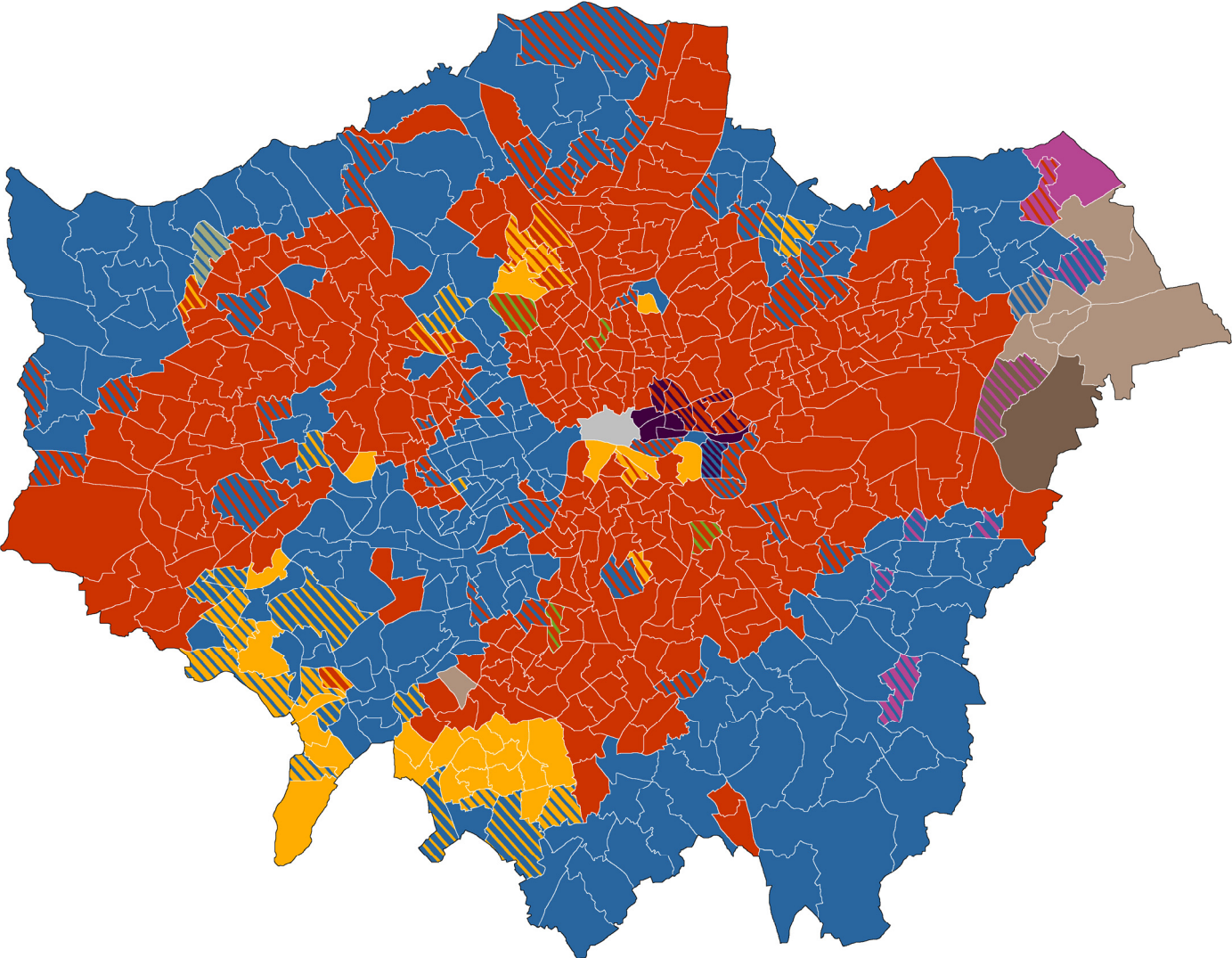


Liberal Democrats seem to be particularly vulnerable to electoral collapse in wards they have held the election after they initially lost the seats (though there are plenty of examples in 2014 of pulling this feat off in one go).

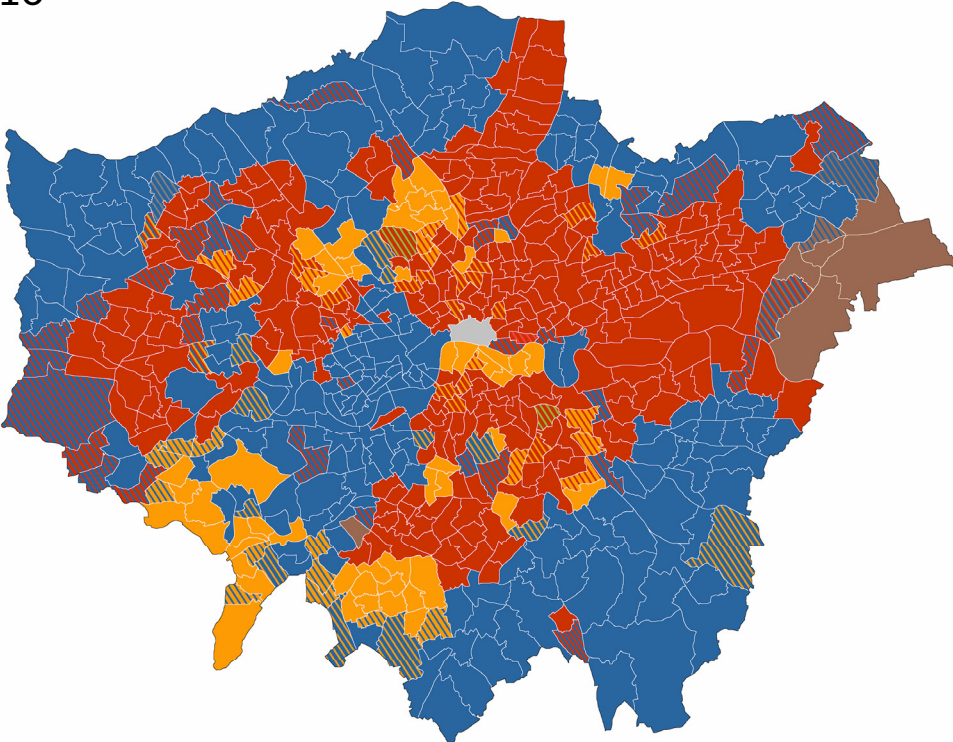
In summary, because of the huge demographic shift London is experiencing, and the more liberal outlook of the white population, the 2014 result may come to be seen as a par for the course election, with Labour's dominance gradually encroaching upon the remaining outer London bastions the Conservatives retain. There is still a lot more work Labour needs to do in Barnet than appears from the headline result - see the narrative for that borough to understand why; but one of the biggest demographic shifts that has occurred in the last decade was in Hillingdon, and that has yet to represent itself in its electoral politics.

Labour is far from invulnerable: a 37% share of the vote is not especially impressive, even if it does produce a lopsided political map of London. But Labour benefits hugely from this fractured, divided opposition and unless it can be unified - which seems improbable, the most likely consequence of the 2014 elections is that this is how London politics is going to broadly look for the next decade or longer.

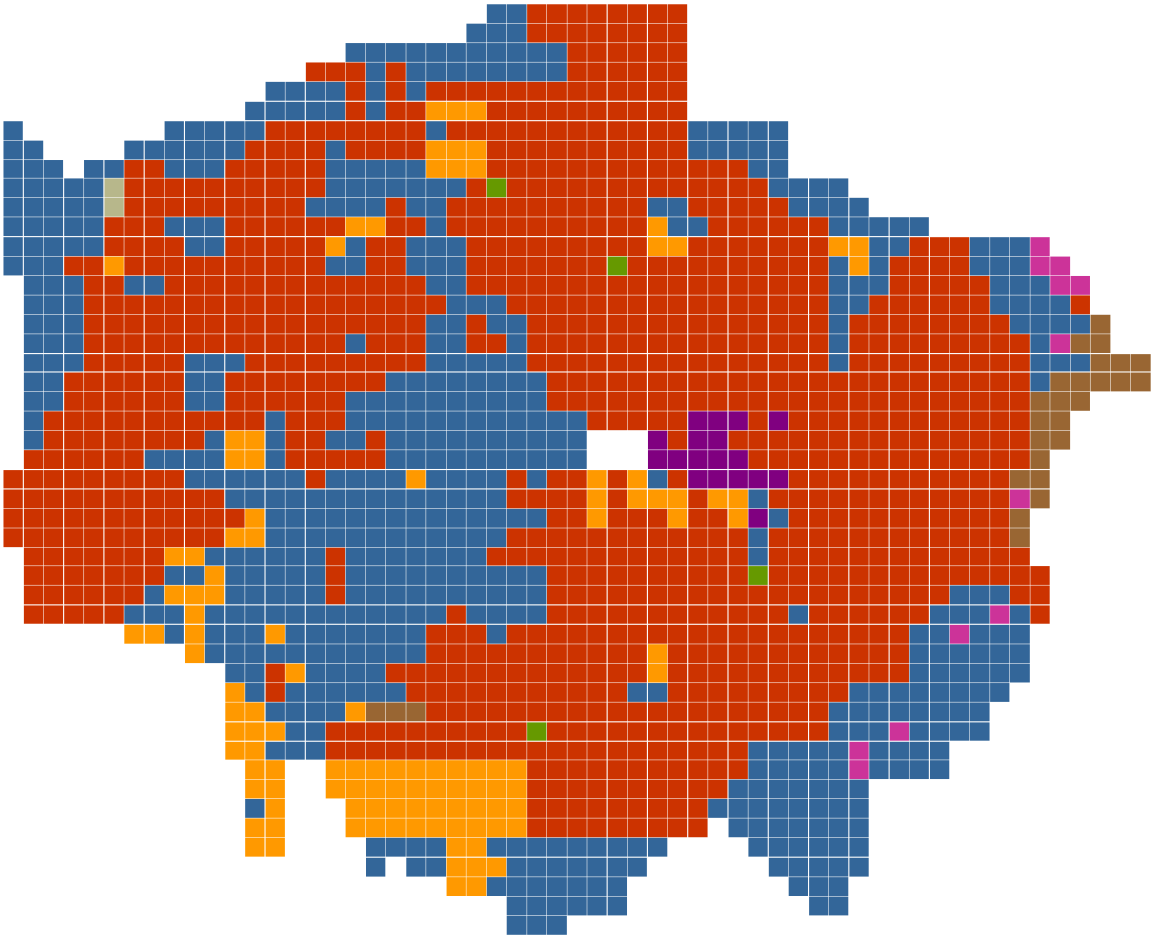
How London voted in 2014



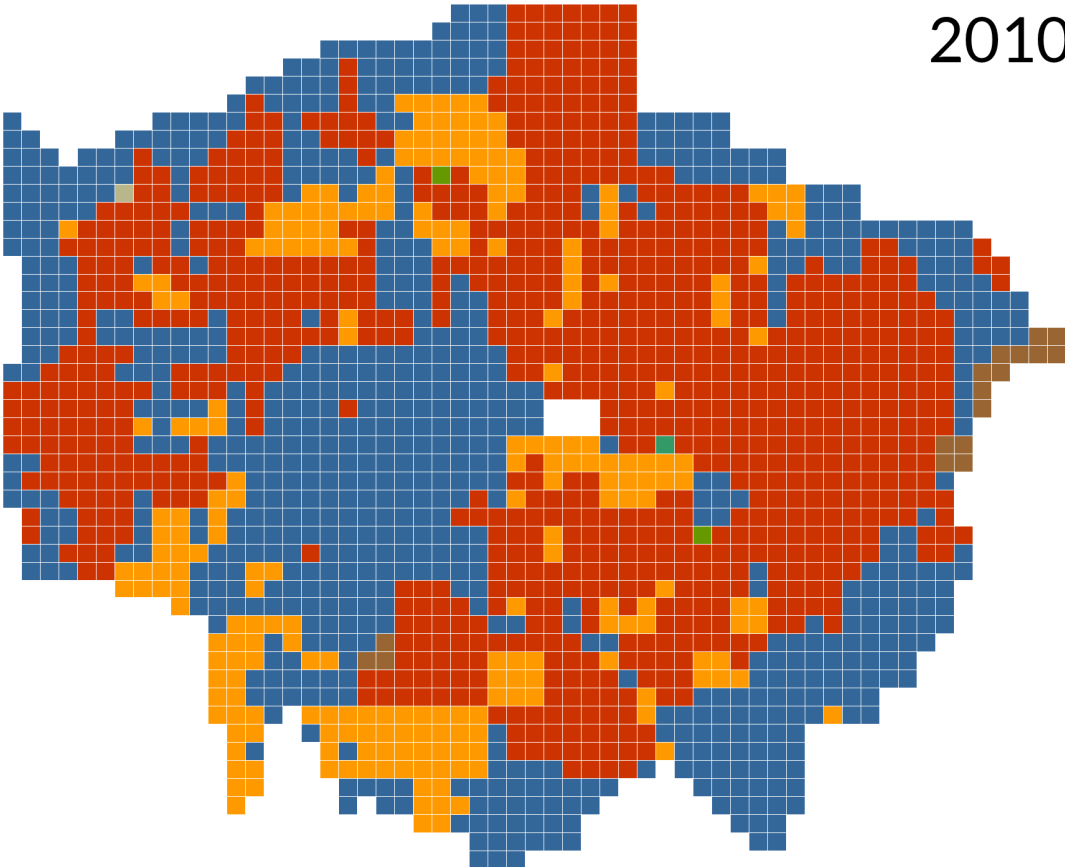
...and in 2010



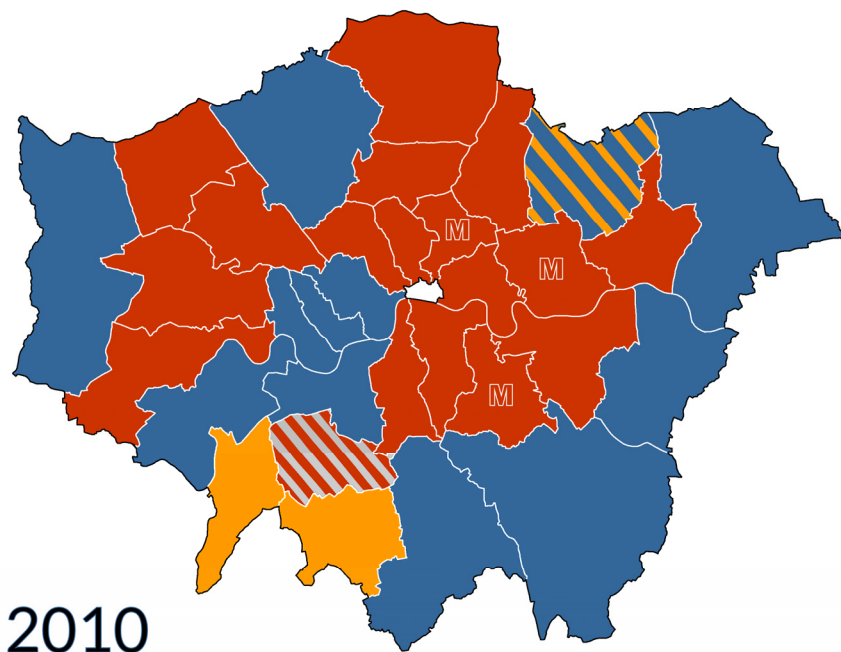
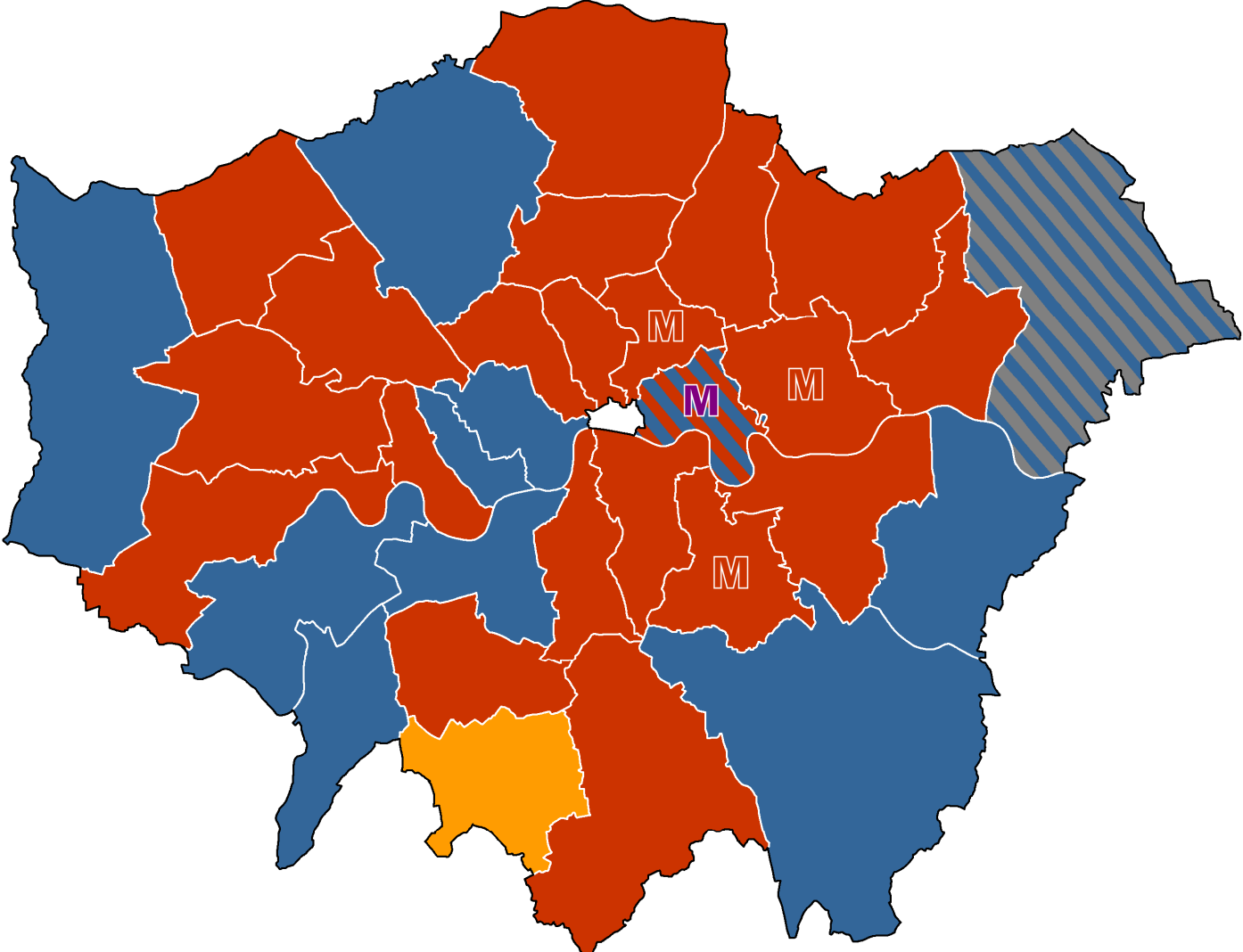
Proportional maps



2010

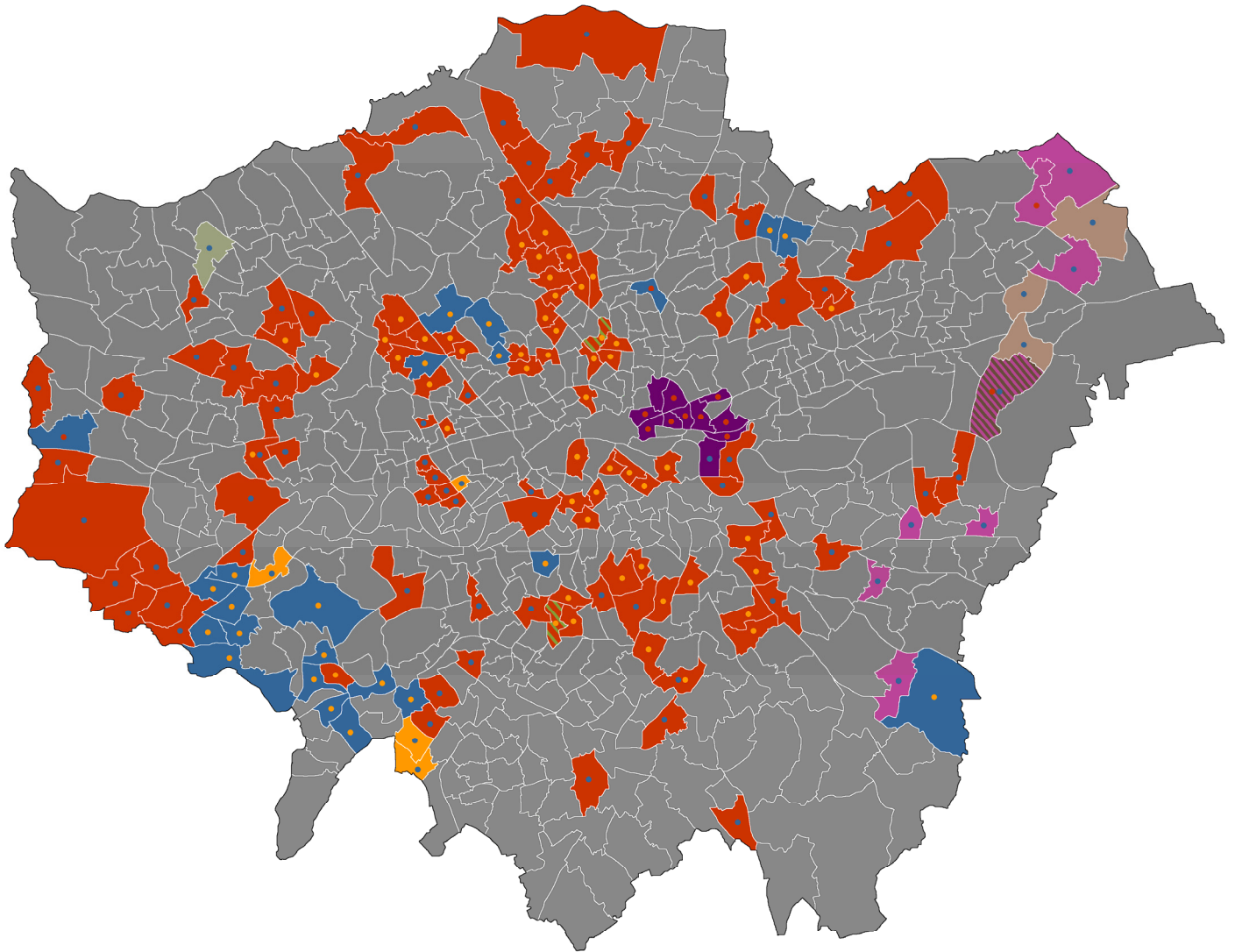


Control of London boroughs



2010

Wards that changed hands



The coloured dot within the ward denotes the party/ies that held the seat/s previously

Summary of results

	Held	Gained	Lost
Conservatives	Barnet Bexley Bromley Hillingdon Kensington & Chelsea Richmond-Upon-Thames Wandsworth Westminster	Kingston-Upon-Thames	Croydon Hammersmith & Fulham Havering
Labour	Barking & Dagenham Brent Camden Ealing Enfield Greenwich Hackney Haringey Harrow Hounslow Islington Lambeth Lewisham Newham Southwark Waltham Forest	Croydon Hammersmith & Fulham Merton Redbridge	Tower Hamlets
Liberal Democrats	Sutton		Kingston-Upon-Thames
No overall control		Tower Hamlets Havering	Merton Redbridge

Number of councillors, 1964 - 2014

	Con	Lab	LD	other	total
2014	582	1,089	119	63	1,853
2010	717	874	245	23	1,861
2006	785	685	317	74	1,861
2002	653	866	309	33	1,861
1998	538	1,050	301	28	1,917
1994	519	1,044	323	31	1,917
1990	731	925	229	29	1,914
1986	685	957	249	23	1,914
1982	980	781	124	29	1,914
1978	960	882	30	36	1,908
1974	713	1,090	27	37	1,867
1971	597	1,221	9	36	1,863
1968	1,438	350	10	65	1,863
1964	668	1,112	13	66	1,859

Share of the vote, 1964 - 2014

	Con	Lab	LD	other	%poll
2014	26.3	37.9	10.6	25.2	
2010	34.1	35.1	21.7	9.1	62.0
2006	34.5	28.7	20.4	15.1	36.7
2002	34.4	33.8	20.3	11.6	31.8
1998	32.3	40.5	20.6	6.6	34.7
1994	31.3	41.5	21.8	5.4	46.1
1990	37.8	38.3	14.1	9.7	48.1
1986	35.8	37.4	23.8	3.1	45.4
1982	43.0	30.4	24.6	2.0	43.8
1978	49.6	39.6	6.4	4.4	42.9
1974	41.7	42.9	12.3	3.1	36.3
1971	39.4	53.1	4.2	3.3	38.7
1968	60.1	28.3	7.2	4.4	35.8
1964					

Political control of London boroughs: 1964-2014

	2014	2010	2006	2002	1998	1994	1990	1986	1982	1978	1974	1971	1968	1964
Barking & Dagenham	LAB	LAB	LAB	LAB	LAB	LAB	LAB	LAB	LAB	LAB	LAB	LAB	LAB	LAB
Barnet	CON	CON	CON	CON	NOC	NOC	CON	CON	CON	CON	CON	CON	CON	CON
Bexley	CON	CON	CON	LAB	CON	NOC	CON	CON	CON	CON	CON	LAB	CON	LAB
Brent	LAB	LAB	NOC	LAB	LAB	NOC	NOC	LAB	NOC	LAB	LAB	LAB	CON	LAB
Bromley	CON	CON	CON	CON	NOC	CON	CON	CON	CON	CON	CON	CON	CON	CON
Camden	LAB	LAB	NOC	LAB	LAB	LAB	LAB	LAB	LAB	LAB	LAB	LAB	CON	LAB
Croydon	LAB	CON	CON	LAB	LAB	LAB	CON	CON	CON	CON	CON	CON	CON	CON
Ealing	LAB	LAB	CON	LAB	LAB	LAB	CON	LAB	CON	CON	LAB	LAB	CON	LAB
Enfield	LAB	LAB	CON	CON	LAB	LAB	CON	CON	CON	CON	NOC	CON	CON	LAB
Greenwich	LAB	LAB	LAB	LAB	LAB	LAB	LAB	LAB	LAB	LAB	LAB	LAB	CON	LAB
Hackney	LAB	LAB	LAB	LAB	NOC	LAB	LAB	LAB	LAB	LAB	LAB	LAB	CON	LAB
Hammersmith & Fulham	LAB	CON	CON	LAB	LAB	LAB	LAB	LAB	NOC	NOC	LAB	LAB	CON	LAB
Haringey	LAB	LAB	LAB	LAB	LAB	LAB	LAB	LAB	LAB	LAB	LAB	LAB	CON	LAB
Harrow	LAB	LAB	CON	NOC	LAB	NOC	CON	CON	CON	CON	CON	NOC	CON	CON
Havering	NOC	CON	CON	NOC	NOC	NOC	NOC	NOC	CON	CON	NOC	LAB	CON	NOC
Hillingdon	CON	CON	CON	NOC	NOC	LAB	CON	NOC	CON	CON	LAB	LAB	CON	LAB
Hounslow	LAB	LAB	NOC	LAB	LAB	LAB	LAB	LAB	LAB	LAB	LAB	LAB	CON	LAB
Islington	LAB	LAB	NOC	LD	NOC	LAB	LAB	LAB	LAB	LAB	LAB	LAB	CON	LAB
Kensington & Chelsea	CON	CON	CON	CON	CON	CON	CON	CON	CON	CON	CON	CON	CON	CON
Kingston-Upon-Thames	CON	LD	LD	LD	NOC	LD	NOC	NOC	CON	CON	CON	CON	CON	CON
Lambeth	LAB	LAB	LAB	NOC	LAB	NOC	LAB	LAB	NOC	LAB	LAB	LAB	CON	LAB
Lewisham	LAB	LAB	NOC	LAB	LAB	LAB	LAB	LAB	LAB	LAB	LAB	LAB	CON	LAB
Merton	LAB	NOC	NOC	LAB	LAB	LAB	LAB	CON	CON	CON	CON	LAB	CON	NOC
Newham	LAB	LAB	LAB	LAB	LAB	LAB	LAB	LAB	LAB	LAB	LAB	LAB	NOC	LAB
Redbridge	LAB	NOC	CON	CON	NOC	NOC	CON	CON	CON	CON	CON	CON	CON	CON
Richmond-upon-Thames	CON	CON	LD	CON	LD	LD	LD	ALL	NOC	CON	CON	CON	CON	CON
Southwark	LAB	LAB	NOC	NOC	LAB	LAB	LAB	LAB	LAB	LAB	LAB	LAB	LAB	LAB
Sutton	LD	LD	LD	LD	LD	LD	NOC	CON	CON	CON	CON	NOC	CON	CON
Tower Hamlets	NOC	LAB	LAB	LAB	LAB	LAB	LD	ALL	LAB	LAB	LAB	LAB	LAB	LAB
Waltham Forest	LAB	LAB	NOC	NOC	LAB	NOC	LAB	LAB	NOC	LAB	LAB	LAB	CON	LAB
Wandsworth	CON	CON	CON	CON	CON	CON	CON	CON	CON	CON	LAB	LAB	CON	LAB
Westminster	CON	CON	CON	CON	CON	CON	CON	CON	CON	CON	CON	CON	CON	CON

Overview of the 2014 results: seats won

	Con	Lab	LD	Res Ass	UKIP	Green	THF	Ind	Total
Barking & Dagenham		51							51
Barnet	32	30	1						63
Bexley	45	15			3				63
Brent	6	56	1						63
Bromley	51	7			2				60
Camden	12	40	1			1			54
Croydon	30	40							70
Ealing	12	54	3						69
Enfield	22	41							63
Greenwich	8	43							51
Hackney	3	50	3						56
Hammersmith & Fulham	20	26							46
Haringey		48	9						57
Harrow	26	34	1					2	63
Havering	22	1		24	7				54
Hillingdon	42	23							65
Hounslow	11	49							60
Islington		47				1			48
Kensington & Chelsea	12	37	1						50
Kingston-Upon-Thames	28	2	18						48
Lambeth	3	59				1			63
Lewisham		53				1			54
Merton	20	36	1	3					60
Newham		60							60
Redbridge	25	35	3						63
Richmond-upon-Thames	38		16						54
Southwark	2	48	13						63
Sutton	9		45						54
Tower Hamlets	5	22					18		45
Waltham Forest	13	47							60
Wandsworth	41	19							60
Westminster	44	16							60
London	582	1,089	116	27	12	4	18	2	1,850

Overview of the 2014 results: share of the vote

	Con	Lab	LD	UKIP	Green	Res	Ind	Oth
Barking & Dagenham	9.6	53.0	3.5	26.8	2.6			4.5
Barnet	39.0	37.5	7.2					
Bexley	37.4	26.7	2.6	22.3	1.6			9.3
Brent	20.3	47.7	15.9	1.8	11.8			2.5
Bromley	39.1	17.5	8.9	20.8	11.8		1.0	0.8
Camden	22.4	44.0	14.2	3.0	15.0		1.4	
Croydon	32.0	37.3	5.3	15.5	8.0		0.2	1.7
Ealing	24.7	47.8	8.8	5.6	8.9		3.2	1.1
Enfield	25.4	43.2	2.8	11.2	11.8			5.6
Greenwich	17.3	42.7	6.3	15.0	13.9			4.8
Hackney	12.2	57.3	7.5	0.6	20.0			2.4
Hammersmith & Fulham	39.0	41.1	8.6	3.6	6.3			1.3
Haringey	9.6	49.6	18.4	2.9	14.5		1.4	3.5
Harrow	36.5	36.6	7.1	5.2	3.0		2.0	9.6
Havering	23.1	14.2	1.9	29.3	3.8	24.9		2.8
Hillingdon	35.5	28.2	3.1	19.3	7.8		2.0	4.1
Hounslow	25.2	43.6	7.2	11.0	9.0	#2.1		1.8
Islington	10.0	54.8	14.3	1.8	18.6			0.6
Kensington & Chelsea	54.0	27.1	10.4	1.4	3.0		4.0	
Kingston-Upon-Thames	33.6	15.3	26.8	12.2	10.5			1.6
Lambeth	14.6	50.8	12.0	5.6	14.8			2.2
Lewisham	10.9	43.4	8.0	6.7	13.6			17.5
Merton	27.5	44.3	9.5	9.4	4.5	3.2		1.6
Newham	21.8	60.6	3.3	5.2	0.7			8.4
Redbridge	31.0	41.5	11.0	7.0	4.9			4.6
Richmond-upon-Thames	39.8	11.1	27.8	6.4	13.3			1.6
Southwark	12.1	45.5	18.1	5.8	13.6			4.9
Sutton	24.4	12.4	35.6	20.0	4.3			3.2
Tower Hamlets	12.3	33.5	6.2	5.4	8.2	*30.9		3.4
Waltham Forest	17.4	44.1	12.1	9.3	11.6			5.4
Wandsworth	40.2	31.7	7.3	6.0	13.0			1.8
Westminster	42.4	31.2	6.4	3.9	14.3		1.7	

in Hounslow the figure cited for Residents is for The Community Group

* In Tower Hamlets the figure cited for Residents is for Tower Hamlets First

The 2018 battleground

	Swing to Labour	Swing to Conservatives	Swing to Liberal Democrats	Swing to other parties
0.0%	Lab gain Tower Hamlets			
0.8%	Lab gain Barnet			
1.2%				THF gain Tower Hamlets
1.9%		Con gain Harrow		
2.0%		Con gain Hammersmith & Fulham		
2.0%		Con gain Croydon		
2.7%		Con gain Redbridge		
3.2%				UKIP gain Havering
3.3%			LD gain Kingston Upon Thames	
5.0%		Con gain Sutton		
5.3%	Lab gain Hillingdon			
5.6%			LD gain Richmond Upon Thames	
6.1%				UKIP gain Bexley
6.4%		Lab lose Merton		
7.7%	Lab gain Wandsworth			
8.0%	Lab gain Bexley			
8.3%		Con gain Havering		
8.3%				Res Assoc gain Havering
9.5%	Lab gain Westminster			
9.9%		Con gain Ealing		
10.8%	Lab gain Kingston Upon Thames			
11.1%		Con gain Enfield		
11.1%	Lab gain Havering			
11.4%		Con gain Hounslow		
11.6%				UKIP gain Bromley
11.9%				UKIP gain Barking & Dagenham
12.7%	Lab gain Sutton			
13.1%	Lab gain Bromley			
13.7%		Con gain Greenwich		
14.1%				Green gain Lewisham
14.4%		Con gain Camden		
14.4%			LD gain Southwark	
14.5%	Lab gain Richmond Upon Thames			
14.7%		Con gain Tower Hamlets		
14.8%		Con gain Merton		
15.6%		Con gain Brent		
16.0%		Con gain Lewisham		
16.9%			LD gain Waltham Forest	
17.7%				Green gain Islington
18.1%		Con gain Newham		
18.2%		Con gain Lambeth		
18.7%			LD gain Lewisham	
18.7%			LD gain Brent	
18.9%			LD gain Camden	
19.0%				Green gain Hackney
19.4%		Con gain Waltham Forest		
19.8%		Con gain Southwark		
20.2%			LD gain Haringey	
21.1%			LD gain Islington	
21.2%		Con gain Islington		
23.0%	Lab gain Kensington & Chelsea			
23.7%		Con gain Hackney		

Borough by borough summary

Barking & Dagenham

51

Barking & Dagenham will be known as the BNP borough for some years to come after the party won 12 seats in 2006 - and would almost certainly have won more had it fielded more candidates.

It is quite wrong to regard this as a racist borough though. The BNP surge was a coalescing of most of the non-Labour vote behind the party then seen as best placed to defeat them. Nor did this vote disappear in 2010, as Labour won a clean sweep of the borough: it was just overwhelmed by the much higher general election turnout of that year. In 2014 the BNP collapsed: it only contested four seats and got a derisory vote. This time round the anti-Labour vote lined up behind UKIP, which polled 29% - far in excess of what the BNP managed in 2006. The reason they got zero seats while the BNP got 12 councillors on a vote ten points lower is that Labour is also ten points higher - and that 10% is the difference between winning and losing in Barking.

Nonetheless, UKIP is now firmly embedded here. Unlike previous elections support for both Conservative and Liberal Democrats has evaporated: just 13% between them. In 2006 the Tories polled 21%.

UKIP's problem is that the borough is changing: and not in their direction. Between 2001 and 2011 the white British population declined by a third - the biggest decline in London. There is huge redevelopment growth in Barking Riverside and the Olympics put the relatively affordable east of London on the map for a generation of young professionals priced out of the inner suburbs.

Barnet

30 32 1

Labour fell just two seats short of winning control of Barnet, gaining nine seats, all from the Conservatives. They were also the victim of their own success: their advance in Lib Dem Child's Hill ward turned it into a three way marginal in which the Conservatives gained two of its seats (along with one last LD). Had the Lib Dems held all three the council would have fallen to no overall control - which almost certainly would have ousted the Tories; had Labour gained it (or the other two seats in Hale) control would have switched directly to Labour.

Not all of Barnet swung to Labour: there were swings to the Tories in their safe wards of Golders Green, Garden Suburb, Edgware and Hendon plus safe Labour Burnt Oak. West Hendon bucked the trend of Labour-held seats swinging markedly towards their incumbents. All these wards lie in the west of the borough.

Labour has advanced in Barnet over decades: in the mid 1970s East Finchley switched from a marginal Conservative ward to a reliably Labour one. In the 1980s the same happened in Woodhouse and in the 1990s West Finchley. Population growth in this area created a new ward, Coppetts, in 2002 and that too should now be Labour-held except in meltdown years.

Labour needs a 0.8% swing in 2018 to win overall control of Barnet for the first time ever. It is their most winnable council.

Bexley

15 45 3

Bexley is an example of what can go wrong when a party - in this case Labour - spreads a minority vote too thinly. In 2002 Labour did a remarkable job persuading the powers that be to adopt their pattern of wards for the borough in 2002: gaining the council by one seat despite trailing the Conservatives by 9% borough-wide. But national and local unpopularity thoroughly did for Labour and in 2006 they lost 23 seats to the Tories, ending up with just nine. It's from that catastrophe that Labour has been trying to recover ever since.

They have only partially succeeded. Eight years on and they have 15 councillors, all in the industrial riverside north of the borough. Even though the Conservatives crashed to their lowest vote share ever: 37% (lower than when they lost control of Bexley in 1994) Labour was impeded from making any further advance by UKIP which polled an average of 29% of the vote in the wards it contested, winning three seats in the process.

Would-be Labour targets like Colyers on the edge of Crayford and St Michael's in Welling chose UKIP councillors instead (UKIP also gained a seat in the southern ward of Blackfen & Lamorbey). UKIP performed well across the board: it was less than 10% behind Labour in their wards and did so well against the Conservatives that they - notionally at least - need only a 6.1% swing to take control of Bexley next time. But that assumes they contest all the seats and maintain their momentum: both big ifs.

Labour, again in theory because unless UKIP evaporates it's hard to see where the votes they need to win would come from, need an 8% swing and to more than double their number of councillors.

Brent

56 6 1

The first of the Labour-Lib Dem battlegrounds saw a near-complete wipe out of Sarah Teather's councillor force, which lost 16 of its 17 seats. Just one Lib Dem in Mapesbury (Cricklewood) remains. Labour's advance did not stop at its Lib Dem targets: it consolidated its 2010 gain of Barnhill - now a safe ward - and took all three seats in previously split Northwick Park and Preston. But the Conservatives maintained their historically dismal six seats net by recapturing Willesden's Brondesbury Park from the Lib Dems and retaining Kenton. They were not too far off recapturing the contrary ward of Queensbury too.

There is now one Conservative ward at either end of the borough, surrounded by a sea of Labour red. The Brondesbury Park result was important because it keeps the Tories competitive in the cross-borough Hampstead & Kilburn constituency. There is no realistic prospect of anything other than Labour majority control in Brent anymore, and that represents a major change for a borough that the party consistently conspired to lose in the 1980s, 1990s and early 2000s. The sort of swing away from Labour for this council to fall to no overall control would be in the order of 9%.

Bromley

7 51 2

Bromley is the only reliably Conservative council in outer London - a remarkable turnaround in itself from the 1980s when the outskirts of the capital were a ring of Tory blue. This council has only slipped from their grasp once: in 1998 when a deeply unpopular Lib Dem-Labour coalition took over for four years. Since then the Conservatives have proceeded to eradicate the Lib Dems from the council and, with the higher general election turnout of 2010 piled up some of the biggest votes ever seen in London, some of their councillors winning with more than 6,000 votes.

But even here the Conservatives were not immune from the impact of UKIP: Darwin ward being the home of Nigel Farage, no less. Because UKIP has a firm ceiling to the level of support it can attract it tends to only win seats where the opposition to it is heavily split - and this was the case in Cray Valley: two traditionally Labour-leaning wards in the north east of the borough which, coincidentally, have the highest levels of settled traveller community in the country. UKIP managed to gain two seats in Cray Valley west and narrowly missed out in the eastern division.

Despite failing to regain either of the Cray Valley wards, Labour did reclaim Crystal Palace, which they last won in 1978 and thereafter lost to the Lib Dems. They also replaced the Lib Dems as representatives in neighbouring Clock House ward; this continued to be split with the

Conservatives, who are now left with just one councillor in the Lewisham West & Penge constituency.

The Conservatives will hope they can improve on their 39.7% share of the vote here but if UKIP can consolidate they could become a major player in Bromley politics.

Camden



Although Camden has been part of the Lib Dem-Labour London battleground it is unique in that it has a sizeable Conservative group that is not fading away or converting to the Lib Dems. The Conservative vote is also concentrated in the north of the borough meaning that, though it will always be challenging for them, they remain competitive in the Hampstead and Kilburn constituency: they hold more council seats in this constituency than does Labour.

In 2014 the Lib Dem vote here more than halved from 29% to 14% - and they only still have a single councillor in Fortune Green due to her personal vote built up since 1982. That and neighbouring West Hampstead are the only two Lib Dem prospects left in Camden now.

The Greens have been steadily improving in Camden and are the principal opposition to Labour in nearly all their wards now. They suffered a swing against them in Highgate ward but still managed to retain their seat there, with former London Mayoral candidate Sian Berry elected.

Croydon



Labour regained Croydon in 2014 after an eight year spell of opposition, winning a majority of ten.

Croydon has travelled every bit as fast as Redbridge to Labour since the 1980s. In 1982 Labour held just five New Addington estate seats here. Today they have a lock, whatever the national political weather, on 29; two more only look vulnerable in the perfect storm leaving just nine of their 40 seats marginal: three apiece in Addiscombe, Ashburton and Waddon.

Labour first gained control of Croydon in 1994 when several wards in the north of the borough in the Norwood area changed demographically enough for Labour to win them. These demographic changes have worked their way south so that in 2014, for the first time ever, they were able to win the Shirley ward of Ashburton, whilst formerly true-blue Croham and Fairfield are beginning to look less than secure.

The Conservatives blamed UKIP for their defeat but the party was only a decisive factor in their loss of one seat in New Addington. In the Croydon South wards where UKIP polled strongest, the Conservative vote there was down just 2%. It is unwise for the Tories to refuse to acknowledge the real reason they no longer control Croydon, which is that with every year that passes this looks less and less like a Conservative borough.

Ealing



Ealing has traditionally been London's swingiest swing borough, sensitive to both national and local political circumstances. But in 2014 the borough took a decisive lurch towards Labour that makes it incredibly difficult for the Conservatives to plot a way back to power.

Labour improved in two distinct areas: the traditionally marginal Ealing North area (Greenford, Perivale and Northolt) and the already safe Southall wards - polling 86% in Southall Broadway ward. There is now just one Conservative councillor in Ealing North, having been driven out of Northolt Mandeville, Hobbayne, Greenford Green and - in two of the three seats - Cleveland which, as the old Argyle ward, had never elected Labour councillors.

Although the Lib Dem vote collapsed from 19% to just 9% it cost them only one seat in Elthorne ward which, in 2010, elected one Labour, one Conservative and one Lib Dem councillor. They hung onto their long-term Acton ward of Southfield and their one councillor in Ealing Common.

Labour did markedly less well in the wards that comprise the marginal Ealing Central & Acton constituency. There were swings to Labour in all these wards but they were much lower than those seen elsewhere in the borough and when all the votes tot up Labour ended up ahead here by just over 4%. That's better than being behind but may well not be a sufficient lead to carry through to a 2015 general election win.

Enfield



Enfield is rapidly becoming a train-wreck borough for the Conservatives. Following the 2014 elections they have barely half the councillors Labour has here and half the vote they won just twelve years ago. In the eleven elections up to and including 2002 the Conservative vote averaged 48% in Enfield: in the three cycles since it's been freefalling: 37.5%, 33.0%, 25.4%. It is now as difficult for the Conservatives to regain Enfield as it is Hounslow - a borough that has only ever once had a Tory majority.

In 1982 the Conservatives won Grange ward with 84% of the vote; Cockfosters with 71%; Bush Hill Park with 69%; every ward in the Southgate constituency by over 50% and eight of the ten wards with more than 60%. This time round the best Tory vote (Cockfosters again) was 47% and in just three of the now seven Southgate wards did the Tories reach 40% or above.

Whether the four wards Labour gained in 2014 have permanently changed or are just part of a slump the Conservatives can reverse is immaterial: control of Enfield isn't decided in these wards. It's wards like Southbury, Jubilee, Enfield Lock and Palmers Green that determine who administers the borough and the battle here is over: these are now securely Labour. In none could the Conservatives muster even 20% of the vote this time around.

Put another way, the Conservatives need an 11% swing to win back Enfield. An 11% swing the other way would leave the Conservatives just one solitary councillor.

Greenwich



The experience of "Royal" Greenwich of most visitors: the Cutty Sark and quaint Greenwich Village; the Royal Observatory and Meridian, the grand mansions surrounding Blackheath or the grand Royal Arsenal buildings; even the new model housing development around the Millennium Dome, might suggest a safely Conservative borough.

There are Conservative votes to be found in this borough, but not all that many in these northern climes. Greenwich is Labour's most reliable London borough: there has not been the slightest problem of losing control since 1968.

With the exception of Blackheath Westcombe ward, where the Tory incumbent did remarkably well to cling on to his seat against a marked swing to Labour, the Conservative votes are to be found in Eltham. Quite a few of them (along with several Labour ones) switched to UKIP this time around. The advance of UKIP cost the Tories two seats in Eltham North (being spared the third because of the personal vote Spencer Drury, the 2010 parliamentary candidate for Eltham).

But UKIP overtook Labour in the Coldharbour & New Eltham ward and tied with them in Eltham South. In Eltham West, the best Labour part of the town, Labour's share fell 7 points; the Tories by 10: to those who dismiss the idea that UKIP hurts Labour as well as the Conservatives look to Eltham for proof that you are wrong. In the wards they contested UKIP polled 19.6% - in a safe Labour borough. In an inner London borough.

The Lib Dems have always underperformed in Greenwich considering that, until 1997, the SDP held two of the borough's three constituencies. On the current ward boundaries they have managed to win Middle Park & Sutcliffe and Eltham South. No longer. In Middle Park they managed just 7%; their former Eltham South councillor, Mark Pattenden finished last with just 3.9% this time.

Hackney

50 4 3

Hackney is one of Labour's most secure councils in the country, re-electing the party with landslide majorities at every election bar two in the borough's fifty year history. Part of the reason for this allegiance to Labour is that every one of Hackney's wards falls within the ten percent most deprived in the entire country.

The only part of Hackney that offers any resistance to Labour is the north east of the borough in Stamford Hill. This area has the largest Hassidic Jewish community in the country which has been antipathetic to Labour since the late 1970s.

Because of a rapidly growing population, especially at the Hoxton and Shoreditch end of the borough, Hackney's ward boundaries were re-drawn for 2014 but they produced an identical result to 2010: three Lib Dems in Cazenove (Upper Clapton), three in Springfield (Stamford Hill East: one of only two Conservative gains from Labour in London) and one in the new Stamford Hill West ward - the successor to New River ward.

Hackney was one of what the tabloid press dubbed the "loony left" boroughs during the 1980s: repeatedly clashing with the Conservative government over rate-capping and thereafter Community Charge, as well as for so-called political correctness scandals. Services were universally grim. Despite this, Labour kept getting re-elected with, until 1998, well over 50% of the vote.

The only time in recent memory that Labour has come under threat here was when the party split in 1998 following a paedophile scandal involving a Hackney Social Worker who was also a senior local Labour Party member and Trade Union official. Seventeen councillors split to form a "new Labour" Group taking the council to no overall control.

At the subsequent elections in 1998 Conservatives gained 6 seats, Lib Dems seven and London's first ever Green councillors were elected, ousting Labour leader MacCafferty in the process. But in the midst of this Labour crisis the seeds of Labour's redemption were laid. In a 1996 by-election Jules Pipe was elected councillor for South Defoe ward in Stoke Newington: he assumed the Labour leadership in 1998 after MacCafferty's defeat and became the directly elected mayor of the borough in 2002, re-elected for the third time in 2014.

Hammersmith & Fulham

26 20

The biggest surprise on election night was Labour's gain of Hammersmith & Fulham. It was also a case of history repeating itself: in 1986 a Conservative administration was ousted after two terms just as this one had been. The 2014 result, unlike 1986, is unlikely to herald twenty years of Labour administration because the borough remains on a knife-edge and, in contrast to most of the rest of London is still inching towards the Conservatives.

The mistake most of us made in assuming that the Tories would retain control here was believing that the borough was changing things faster than it seems to be.

The stunned Conservatives, amongst a slew of injudicious remarks that served only to show them as incredibly bad losers, claimed that it was two things: a mass defection of Liberal Democrats to Labour and a set of issues Labour had deployed - they claimed dishonestly - that cost them control. Neither appears rooted in the actual results.

The Lib Dem collapse principally benefited the Greens and other fringe parties. The combined Lib Dem-Other vote in 2014 was 19%; in 2010 it was 22%, in 2006 20% and in 2002 20%. If you go back as far as 1990, the last time the Lib Dems collapsed, then it boosted the Tories.

A Lib Dem collapse does not explain results like Sands End, where Labour surged by an entire 2% while the Conservatives crashed from 51 to 39%. A Lib Dem collapse to Labour would surely have delivered them Ravenscourt Park - yet it stayed Conservative; Labour was up less than 1%. In Addison the Tory vote rose only to be surpassed by Labour. But the Lib Dem vote in Addison was down just five. It does appear to have

gone to Labour but that accounts for only half the advance Labour required to win. Only in Avonmore & Brook Green and, to a lesser extent, Fulham Broadway can a direct correlation be made between the surge of Labour and the collapse of the Lib Dems and those wards account for just four of the eleven Labour gains.

In terms of issues there is some evidence that the planned closure of Sullivan School was one of the factors in the Sands End result. As for the closure of Charing Cross Hospital's A&E, the swing in Fulham Reach, in which the hospital is sited, was the smallest of all Labour's gains. The National Health Action Party candidate in Munster polled just 12%.

The reality is that there was a direct swing from Conservative to Labour and a pretty significant collapse in their own support that cost them control. That's not true uniformly: Ravenscourt Park stands out; their vote held up well in Avonmore & Brook Green and in their very safest wards. But where it mattered they buckled.

This borough is very much in play: in 1986 the Tories needed in excess of a 10% swing to regain control. In 2014 they require 2%. And as the surprise 2014 result showed: swings far larger than that are possible in this borough.

Haringey

48 9

In recent years Haringey has been a battle between the heavily Labour east end of the borough (Tottenham) and the increasingly Lib Dem west (Hornsey). In 2014 the Liberal Democrats were knocked back, losing over half their seats and suffering hefty swings in their more affluent strongholds but, it has to be said, things could have been even worse.

Although their vote fell from over 30% to just over 18% this was still their fourth highest vote share in London - slightly higher even than Simon Hughes' Lib Dems managed in Southwark. They finished less than 5,000 votes behind Labour in the wards comprising the Hornsey & Wood Green constituency which is a lot, especially on a lower turnout, but not the sort of wipe-out Brent Central Lib Dems were confronted with.

The Liberal Democrats never succeeded in replicating their success in affluent, middle class Hornsey at the Tottenham end of the borough, which is larger - and that's why they were never able to snatch control of Haringey despite Labour national unpopularity and the seemingly endless stream of local scandals: the worst being the death of Baby P.

At this end of the borough, as in other very strongly Labour wards, the Green Party has become the main - but still distant - challenger to Labour. The Liberal Democrats now need in excess of a 20% swing to gain Haringey. The Conservatives need a very much smaller swing, due to the decline of the Lib Dems rather than a marked improvement in their vote, to regain seats on Haringey (in Highgate ward) for the first time since 2002. But it's as likely that Labour will gain Highgate as the Tories will.

Harrow

34 26 2 1

Harrow was one of the first "transition" boroughs. The Conservatives lost control here in 1994, but since 1982 the opposition group had been growing. Initially the Liberal Democrats were the beneficiaries: by far the largest party, and able to run the council in a minority, in 1994. But in the 1997 general election it wasn't the Lib Dems that benefited from the slump in Conservative fortunes but Labour that gained both Harrow constituencies. and in 1998 Labour surged from 14 seats to an overall majority with 32 - the first time they had ever achieved that. The council has remained a Labour-Conservative battleground ever since.

For a borough that is churning demographically: about two thirds of its residents come from black or minority ethnic communities nowadays the 2014 result was, essentially, a rerun of 2010. Labour gained a seat from the Conservatives; an independent gained a seat from the Conservatives and the Conservatives gained a seat back from Labour but those were the sum total of changes. Why did the huge swings that set the Conservatives back in Barnet, Brent, Enfield and Redbridge not happen here?

One reason was that, between 2010 and 2014 Labour lost control of Harrow after they chose to oust their group leader, who then left the party with other malcontents, enabling the Conservatives to take control for a few months. The disaffected Labour councillors formed their own group: the Independent Labour Group and contested most wards, polling about 10% in the wards they stood in. That share obliterated most of the gain Labour may have received from the 13% drop in the Lib Dem vote.

But in the surrounding boroughs the Conservative vote slumped; in Harrow it fell less than 3 points. It And Labour were unable to advance in either of their top two marginals: Kenton West or Harrow on the Hill. It's not because demographic change has gone as far as it can in Harrow: in Kenton West the proportion that is white British fell from 34% to 18%; and in Harrow on the Hill from 50% to 34%. It may just be that Harrow Conservatives have done better, perhaps because they've had far longer, to build their support within the predominantly Indian community. If so there are lessons for London Conservatives to learn here.

Havering



Looking at Labour's solitary seat on Havering council - a seat they only hold because UKIP fielded just two candidates in Heaton ward - it is hard to believe that the party ran this borough up until 2002.

Labour's unpopular administration crashed from 29 seats to 9 in 2002, but it got even worse for them. In 2006 their massive unpopularity and the BNP wave took a seat in Gooshays from them; it also tipped others to the Tories. In 2010 the BNP were ousted but Labour still could not lock down all six Harold Hill seats and, in a 2013 by-election UKIP stormed to a comfortable win. UKIP established quite a sizeable group in Havering prior to the elections with defections from the Conservatives, aided by a radical deselection policy adopted mainly in Romford.

With Labour out of the picture 2014 was the year Havering turned its back on the Conservatives. They crashed to just 23% of the vote, down 13 points. UKIP took all three seats in Gooshays, two of the three in Heaton, one in another white working class enclave: South Hornchurch and a seventh, spectacularly, in Emerson Park, which had been one of the safest Tory wards in the borough until 2014. But they came very close in a raft of Conservative wards. UKIP did so well that, if they can field a full slate at the next council elections they now only need a 3.2% swing to gain control of Havering.

Havering is the only London borough with a significant Residents Association grouping (so well established that there is even an Independent Residents Association vying with it in the south of the borough). They were the other big winners in 2014, locking down their marginal wards and making advances in Harold Wood, Elm Park and Hylands wards. All three of these wards were gained from the Tories but all three are wards that have traditionally been Labour.

There was surely a possibility of the Residents Association councillors taking minority or coalition control of Havering in 2014 but they chose to remain in opposition. Hence the Conservatives: the resounding losers of the 2014 elections, remain in minority control. They need an 8.3% swing to regain control, which is exactly the same as the Residents need.

Hillingdon



The long narrow borough on the western edge of London (though most prefer to regard themselves as Middlesex) stayed Conservative in 2014 despite an 8-point fall in Tory support. Labour consistently underperforms in Hillingdon for three reasons.

First, much like in Havering at the other end of the capital, the white population doesn't see Labour as a party that speaks up for their concerns. Second, Labour's councillors represent Hayes and Harlington wards which are very different from the rest of the borough: heavily and increasingly Asian. And third, the Hayes & Harlington Party is very left-wing and many of its mainly ageing councillors reflect this political outlook. But the one thing guaranteed to stop Labour winning they key

marginals in conservative Uxbridge, Hillingdon town and South Ruislip is a left-wing agenda. And when they have been given the chance to administer Hillingdon, they've done a bad job and been rapidly ousted.

So, in electoral cycle after electoral cycle, instead of making the gains seen in other outer London boroughs, Labour remains in opposition.

UKIP made a big impact on Hillingdon in 2014 polling 19.3% across the borough. They didn't win any seats but they did influence the outcomes in a couple of wards: taking slightly more Labour votes in Yiewsley to cost them their seat there, but slightly more Conservative ones in Uxbridge South and West Drayton to oust Tory councillors there. Labour also managed to regain all three seats in Heathrow Villages ward which they should never have lost, and added one further seat in the long-time marginal of Charville, which remains split.

The Conservatives remain invincible in their Ruislip and Northwood wards with the exception of Northwood Hills, where a former Tory councillor, standing as an independent, and the Northwood Hills Community Campaign, ensured that the third Conservative councillor elected here won with just 25% of the vote.

Labour needs a 5.3% swing to take Hillingdon but that is harder than it looks given that many of the votes they need are currently going to UKIP.

Hounslow



Hounslow is a narrow corridor of diverse communities joined together on the way out of London: Chiswick, Gunnersbury, Brentford, Osterley, Heston, Hounslow, Feltham and Hanworth.

Labour usually wins Hounslow quite easily because of solid support in the middle of the borough: Hounslow town itself, Cranford, Brentford and Heston. Heston's wards used to be winnable by the Conservatives in good years in the 1980s, but since then the town has become as heavily Asian as Southall immediately to the north, and they are now amongst Labour safest seats. Even when Hounslow elected a Labour council in the 1980s the borough had two Conservative MPs.

The Conservatives still have a decent level of support, principally in the three Chiswick wards, in Osterley and in the far west of the borough where they can win seats in Feltham, Bedfont and Hanworth. That is, they could before the intervention of UKIP.

Feltham and Hanworth are different from the Hounslow town wards immediately to their east. There is a much larger white working class population (49.7% in Feltham North in 2011 compared to 13.1% in Heston East, for example). Bedfont (51%) and Hanworth (78%) are even whiter. And that, essentially, is why UKIP polled very well in Hounslow: 17% on average in the wards it contested. But, as Conservatives prophesied, the consequence of splitting their vote was not UKIP but Labour victories.

The 2014 result took Labour back to where it was in 1998 in terms of seats won (slightly better because the Lib Dems were wiped out and their seats are now Labour). The Conservatives need an 11.4% swing to take control, but realistically they need to be more worried about demographic change costing them their last two councillors in Osterley.

Islington



Islington was the first Labour-Lib Dem (Alliance) battleground in London; even before Simon Hughes came onto the scene in Southwark. It was also the first ever Alliance council after enough Labour councillors defected (along with all three of the borough's MPs) following the SDP's formation in 1981 coupled to a huge left-wing infiltration of Islington Labour Party.

The SDP were all-but wiped out in 1982 (they held one seat) but so began a rollercoaster ride for the centre party: up to 16 seats in 1986; back down to three in 1990; and then a steady climb: 12 then 26 (tying with Labour in 1998) then a landslide 38 in 2002 - the only Lib Dem majority in a Labour battleground borough and the first since they had run Tower Hamlets up until 1994.

Labour recovered in 2006 despite its otherwise terrible results, but not quite enough to regain control. That came in 2010 when the Lib Dems fell to 13 seats (when 7 of Islington's 16 wards split their representation). And then in 2014 the result the Lib Dems had managed to avoid even in 1982: complete wipe out. And worse: fifth place in one ward, fourth in seven, third in four and runner-up in just four. The swing from LD to Labour in Junction ward was 26% and in two others 22%. This is no longer a borough in which the Lib Dems are a player, let alone the only alternative administration to Labour.

The Lib Dems, knowing a bad result was heading their way, focussed all their energies on hanging on to the one ward that elected a full slate of their councillors in 2010: Highbury East. They failed there too but, as happened in Lambeth, a Green candidate was somewhat surprisingly elected alongside two Labour. The Greens had won a seat in Islington in 2006 but in Highbury West, so there is some potential for them to now establish themselves as the principal opposition.

Although some Islington properties are phenomenally expensive and desirable the Conservatives are very weak here: so weak they failed to contest all its wards. They too may have the possibility of establishing themselves in some of the more affluent south Islington wards now the Lib Dems have imploded but they seem some distance away from being able to win seats here.

Labour's 54% was their best performance in Islington in forty years: they managed 61% in 1974. There is no credible path to power for any party,

Kensington & Chelsea

12 37 1

Kensington & Chelsea is one of three London boroughs that underwent "further" electoral reviews since the 2010 elections. The changes changed little though they have set the Conservatives back in north Kensington (that is: Kensington north of Notting Hill Gate). The Conservatives lost two seats because the expansion of safe Labour wards has reduced the representation of Tory Pembridge and Norland by one councillor apiece.

They do, however, have the potential to win St Helen's ward which has combined their strongest bits of the old St Charles and Notting Barns ward - it's where David and Samantha Cameron lived before moving to 10 Downing Street. And the new, enlarged, Colville ward (Portobello Road) has a lot more Conservative voters in it as well - probably not enough to win it unless Labour's vote remains in a trough there.

Not all of the action happened in the north of the borough though. The Conservatives lost another seat, this time to the Lib Dems. And this was the only seat the Lib Dems gained in the whole of London outside Sutton.

That was in the only long-term marginal ward south of Holland Park Avenue: Earl's Court. The circumstances of this Liberal Democrat gain were that, in 2010, two Conservative councillors were revealed to have exchanged lewd emails using council facilities. When these emails leaked both councillors resigned and, with their by-elections held on the same day, Labour's Mable McKeown (the daughter of 1980s singer Tracey Ullman) came 19 votes short of winning Cremorne on a 12.6% swing. But Lib Dem Linda Wade stormed home in Earl's Court on a 15.8% swing.

In 2014, while Linda Wade just managed to hang on, she polled twice as many votes as the second-placed Lib Dem who won 20% compared to 15% for Labour and the Greens: Earl's Court remains a divided ward in more ways than one.

Labour would need a 23% swing to win Kensington & Chelsea: it's more likely that the Conservatives would cease to exist as a political party before that happened.

Kingston Upon Thames

2 28 18

In an electoral cycle of grim results for the Conservatives in London, Kingston Upon Thames was their redemption: a gain from the Liberal

Democrats. But there is every bit as much for the Tories to worry about in this result as for the Lib Dems.

Almost every council seat in Kingston is marginal so the swings needed for them to switch were small. And the swings the Tories pulled off were small. The Conservative vote actually fell 3 points: they only gained seats because the Lib Dem share fell by 12 points. This was no decisive swing back to Conservative administration as has happened in neighbouring Richmond.

There is an east-west divide in Kingston: the Conservatives are strongest in the east, in the spine of wards linked by the A3, running from Coombe in the north to Malden in the south. The Lib Dems remain strong, despite their 2014 slump, in the west by the river and beyond: Kingston town, Surbiton, Tolworth and Chessington. The Conservative problem is that there are twice as many wards in the west than the east and even in a Lib Dem collapse they cannot capitalise significantly.

Anomalously, it is the Conservative wards that are more ethnically diverse and experiencing greater white flight: St James down 19 points, Beverley 16, Coombe Vale and Old Malden 15. It's happening in the Lib Dem wards too but at a slower rate and from a much higher base: Chessington South, for example has gone from 89% white British to 81%. An explanation as to why it is the more heavily white wards that are voting Lib Dem is that this is a less affluent, more working class white vote that has defected from Labour bolstering locally high profile Lib Dem councillors.

Labour regained two of the three Norbiton seats just north of Kingston town centre which it had lost in 2010, so deviating from a trend seen in both Richmond and Sutton of the party collapsing after losing its last footholds in the borough. But it's a mark of Lib Dem resilience in Kingston (and perhaps Labour's lack of organisation) that they still won one of the seats here.

Indeed, Labour should have done much better in Kingston yet is failing to persuade a borough that is becoming every bit as favourable to it as Harrow is to vote for them instead of the Lib Dems: Chessington South, Tolworth & Hook Rise, Canbury, Grove and maybe even Beverley are wards Labour should be competitive in but aren't. They don't appear to have been forgiven for putting the Conservatives in power in 1998, and are unable to persuade residents that a vote for them won't let the Conservatives back in.

The Lib Dems need a 3.3% swing to regain Kingston in 2018. They will be odds-on favourites to get it.

Lambeth

59 3 1

Labour almost achieved a full slate of councillors in Lambeth in 2014 but were thwarted by the Conservatives winning Clapham Common ward and, remarkably, a solitary Green triumphing in St Leonard's - the Lambeth side of Balham. The Liberal Democrats, who controlled Lambeth from 2002 to 2006 with Conservative support, were, as in Lewisham and Islington, and almost in Brent and Camden, obliterated.

Possibly the borough most associated with "loony left" Labour, Lambeth: the borough of "Red" Ted Knight, Linda Bellos, Joan Twelves and of course Ken Livingstone, Labour politics here has mellowed over the years, partly as the Conservative challenge in the borough has vanished. The Tories used to be strong in Lambeth, winning 20 seats here as recently as 1990, and 27 in 1982, the last time they were able to administer the council at the height of left-wing fury at Margaret Thatcher's Conservative government. But the Conservative vote morphed into a Liberal Democrat vote and has now largely collapsed - though they still have some support in Streatham town - partly to Labour but also to the Greens and other splinter parties. Five different opponents finished as runners-up to Labour in separate wards (including UKIP, somewhat bizarrely, in Thornton) and that is a factor in Labour being able to win so many seats so easily.

You have to go back to 1974, as in Islington, to find an election in which Labour has won a higher share of the vote than the 51% it managed in

2014. Although the Greens did very well to come from almost nowhere to win a seat in St Leonard's, the most remarkable result here was Gypsy Hill: until 2010 a Conservative ward, now the safest Labour ward in Lambeth. There has been a 37% swing from Conservative to Labour in just eight years.

Lambeth is another borough where swing exercises are entirely academic, but the Conservatives would need an 18.2% swing to gain control here.

Lewisham

53 1

There is some unique feature that makes each London borough stand out. In Lewisham it is not that it is yet another inner suburban borough where the Lib Dems were wiped out or that Labour almost won a clean sweep, or even that the Greens won a seat - those things are noteworthy but not unique. No, in Lewisham it is the diversity of Labour's electoral opponents.

The Greens have been well dug-in here since 2002: they held six seats in 2006 and, even with the well-known Darren Johnson standing down, they kept his seat this time round. But as well as the obliterated Lib Dems and Conservatives (this being the first election that the Tories did not win at least one seat here) there is Lewisham People Before Profit which picked up a lot of the former Lib Dem vote, polling 13.8% borough-wide but as much as 25% in Telegraph Hill. Even hard-left TUSC manages to poll almost respectably in Lewisham, though it helps when former Socialist Alternative councillor Chris Flood stands for them. Most of Lewisham is a no-go area for UKIP but they polled well in two Bromley-borders wards: the LCC council estate ward of Downham and the last Tory outpost of Grove Park.

The total vote for other parties in 2014 was 38%; almost up there with Labour's share of 43% and dwarfing the Tories' 11% and the Lib Dems 8%. This is over 11% higher than the other parties got in 2006 and the bulk of it has come from Labour, which polled 60% here in 1994 and over 50% in the elections either side of it. This is the starkest example of the fracturing of Labour's vote I discussed in the introduction and it cannot be a coincidence that the reason the party has not managed to reclaim it here is that there are organised parties to the left of Labour that its former supporters feel are more credible, even in a good year like 2014.

The Conservatives were once competitive in Lewisham, but they face a steep hill even to regain Grove Park ward. That alone requires an 8.9% swing.

Merton

36 20 1 3

Labour gained Merton from no overall control in 2014 by gaining one traditionally Conservative ward: Lower Morden; one that was a battleground in the 1990s: Cannon Hill; and winning the two remaining seats in Abbey (South Wimbledon). The gains of Lower Morden and Cannon Hill were decisive and it is unlikely they will elect Conservative councillors again. In Lower Morden the white British population has fallen from 81 to 68%; in Cannon Hill from 74 to 60% and in Abbey from 64% to 53%.

It was already very difficult for the Conservatives to win control of Merton; a borough they ran comfortably from 1971 to 1990; they failed in 2006 and were relatively successful in stopping Labour regaining the borough in 2010. With the big shift in the wards Labour gained this time it would take a 6% swing to again take Merton to no overall control but a thumping 15% swing for the Tories just to win a majority of one.

The 2014 result in Merton, in terms of share of the vote, was similar to that of 1994. And, although both produced a Labour majority, the scale of that majority were quite different. In 1994 the Tories ended up with just 10 seats; this time round they got twice as many. The reason for this is that the wards in Mitcham & Morden are very much more heavily Labour now but are doing worse in Wimbledon than in 1994. Three wards: Dundonald, Wimbledon Park (Durnsford) and Trinity are all Tory now; Labour then.

2014 Council Election results volume 1: London Boroughs

Newham

60

No borough in London is quite like Newham. Unlike the boroughs either side of it: Barking & Dagenham to the east and Tower Hamlets to the west, Labour's support has not eroded since the 1960s. In 2010 the party polled more votes here than in 1964; in 2014 only slightly fewer. Labour polled more than 50% of the vote in every single ward.

But it was also the only borough where the vote share of the "other" parties declined despite the intervention for the first time of UKIP and to record a swing to the Conservatives in 2014. That was seen in both the mayoral result and in many of the ward results, especially those in East Ham. Unfortunately for them, the East Ham wards aren't where swings to Conservatives might deliver tangible results; those would be in the southern Newham wards of Royal Docks, Beckton, Custom House and, possibly, the two Canning Town wards.

UKIP targeted these Tory prospects in 2014, obliterating any chance of Conservative success despite their improved vote share. In Royal Docks, for example, UKIP's 15.9% share reflects, exactly, the decline in the Conservative vote there.

More than a little bizarrely, four of the Respect candidates from 2006, including one of their councillors from that time, Abdul Shaikh - who before his defection and re-election under Respect's banner was a Labour councillor, stood for the Conservatives this time. Their change of allegiance may well explain the Tories' advance in the predominantly Muslim East Ham wards. Labour has also welcomed a former Respect councillor, Hanif Abdulmuhitm and a defeated candidate, Forhad Hussain, back, but perhaps the journey back to Labour is less unusual.

Redbridge

35 25 3

Labour's most expected gain in London on election night was Redbridge. This was the first time the party had gained outright control of the borough though it had run it in coalition from 1994 to 2002. The switch in control happened despite one of the more modest Conservative to Labour swings; the Tory vote was down four points and Labour's up five, and that more modest swing compared to, say, Enfield, is one of two reasons the Conservative defeat was not far more dramatic; the other being that they gained three seats from the Lib Dems in Woodford.

The borough is another moving aggressively away from the Conservative due to demographic change. Until the 1992 general election, for example, Ilford South was a Conservative-leaning marginal constituency. In 2014 Labour won it 55% to the Conservatives 24%. Every Ilford South ward is now safely Labour and the political battleground has switched north- and west-wards into Clayhall, Wanstead and Cranbrook.

Labour gained Aldborough and, more surprisingly, Hainault - traditionally Labour but another of those outlying white working class areas that deserted them at the turn of the century. But, a little surprisingly, they made no improvement in Clayhall and only took one of the two Tory seats in Cranbrook. Also surprisingly there remain wards in which Labour has previously had councillors but which this time stayed Conservative: Snaresbrook and Fairlop. Because Labour did not do quite as well in the Ilford North wards that the Conservatives would have held this marginal constituency in a general election.

The Tories need seven gains to regain Redbridge and for that they need a 2.7% swing. But that's a 2.7% swing as of 2014 - in another four years with the borough swinging away from them it may be closer to 5% to regain these seven seats.

Richmond Upon Thames

39 15

The Conservatives retaining Richmond was the first time a controlling party got re-elected in this borough since 1998. They not only held on but increased their majority, all-but wiping out the Lib Dems at the Richmond and Barnes end of the borough while skirmishing ward for ward in Twickenham and Hampton.

Superstitious Conservatives might note that the 39/15 split on the council is exactly what it was in 2002 when they gained the council for the first time since the early 1980s. Four years later that result was reversed with the Lib Dems winning 36/15. In 2002 the Conservatives did four seats better in Twickenham and four seats worse in Richmond. The fact that all but Ham & Petersham on the Surrey side of the river now looks secure for the Conservatives makes it very much more difficult for the Lib Dems to repeat their recovery but far from impossible: they could, in theory, win the council by just winning 28 of the 33 seats on the Middlesex side - something they've done before.

The narrowness of too many Tory wins means that despite their advance in 2014 the Lib Dems need a not-insignificant 5.6% swing to pull it off; after Kingston their best London prospect.

Southwark

48 2 13

2014 was the year, 31 years after Simon Hughes gained Bermondsey from Labour that the Lib Dem fortress wards in Southwark finally split apart. Just eight years earlier the Lib Dems controlled Southwark, albeit with Conservative help; now there is a Labour majority of 33.

Labour took Rotherhithe and South Bermondsey wards outright, split Grange and gained the remaining seats in wards they established bridgeheads in last time round: Newington (Kennington) and Chaucer (Borough). The Lib Dems were left with Riverside which, a little bizarrely swung slightly towards them, the rapidly growing Surrey Docks ward and Cathedrals (Old Southwark), plus seats in Grange and East Dulwich.

Beyond Bermondsey and East Dulwich there are no longer any realistic prospects for the Lib Dems: they have a habit in Southwark of disintegrating in wards they once held in the election following their loss. So in Faraday, for example, they polled just 5.4%; in The Lane 6.8% and Livesey 6.7%. But the Lib Dems did not do quite as badly as in, say, Islington; here they remained in front in five wards; came second in two and finished third or worse (usually worse) in eleven. Nonetheless, for the first time in a generation Labour polled more council election votes than the Lib Dems in Bermondsey.

The Conservatives also lost ground, losing by some distance (Dulwich) College ward - the first time since 1971 they have had no councillors representing this affluent, picturesque ward. But they retained their two councillors in (Dulwich) Village as Labour gained the Lib Dem seat in this ward. Oddly it is Village, formerly Ruskin ward, which has been the better Labour prospect in this part of town, but the likelihood is that sooner or later they will both be Labour wards.

That will mean the Tories would need to look to two prospects in the north of the borough - unthinkable until recently: Surrey Docks and Riverside. The Tories fell back in both in 2014 - again evidence that irrespective of unfavourable demographic changes there was a straightforward midterm swing away from the Conservatives this election.

Sutton

9 45

If this was a disastrous year for the Liberal Democrats you wouldn't know if from the results in Sutton: they actually gained two seats from the Conservatives in the Worcester Park area.

However, beneath that remarkable headline result there was still plenty of evidence of damage being done to the Lib Dems: their 83% of the seats being won with just 35.6% of the vote. You have to go back to 1982, when they only won three seats, to find a lower centre party share of the vote in Sutton. The reason for such divergent outcomes from such a low vote is, of course, the state of the Conservatives: 41% in 1982, 24% in 2014.

The real story of 2014 is that UKIP sucked huge numbers of votes from both the Conservatives and Lib Dems in almost equal proportions (in fact fractionally more from the Lib Dems). It was the way those declines in votes manifested in each ward that cost the Conservatives those seats in the split wards of Nonsuch and Worcester Park.

2014 Council Election results volume 1: London Boroughs

UKIP also damaged Labour which probably would have regained at least one seat in St Helier and possibly in Wandle Valley without their intervention. So all three parties have reason to feel aggrieved at UKIP, which despite polling 20% borough-wide didn't net a single seat.

The majority of seats in Sutton are marginal which means that even though the Liberal Democrats hold a big majority, and even though the Conservatives have proved completely incapable of overturning it since they first lost control of the borough in 1986, the swing needed is a lot less than you might think: 5% - roughly what the Lib Dems need to take Richmond.

Tower Hamlets

22 5 18

Where to begin with this remarkable borough? A book could, and probably should, be written about its singularity and exceptionalism.

This result: the combined loss of control (by one seat after two recounts in Blackwall & Cubitt Town in the early hours of 4th July) of the council and the failure to win the directly-elected mayoralty was the stain on Labour's otherwise exceptionally good set of election results.

The collapse from a landslide council win in 2010 to loss of control in 2014 happened due to a decline in Labour's support of less than four percent. Labour can win a landslide on 37% and get thumped on 33.4%. The significant question is not why is that possible, but how did Labour get to a position of taking just a third of the vote in this, once its strongest borough?

This is the third time in succession that Labour has failed to come anywhere close to 40% of the vote (though not their lowest ever share: that was in 2006). It pales by comparison not just with the 89% Labour won here in 1971, but even the 45% they managed in 1986 when they lost power to the SDP Liberal Alliance.

The transformation of Tower Hamlets from Labour's safest London borough to one it has to fight hard to keep took just two elections: from 1974 to 1978 when the party dropped 24 points; and from 1978 to 1982 when they lost another 17. Labour has lost over 50 percentage points in support from 1971 to today.

In large part the huge decline in Labour's vote was simply the introduction of other parties into the electoral contests, giving voters a choice where before Labour won seats either unopposed or against the most token alternative. The anti-Labour vote has definitely grown, but since it was given the ability to manifest itself it's simply switched from Liberals to Respect, to Tower Hamlets First while a Conservative vote has emerged from nowhere as new housing has been built in Docklands.

As with other boroughs where the Conservative position strengthened in 2006 and 2010, perhaps too much weight had been placed on the assumption that the growing Tory majorities in their wards was down to gentrification rather than the clement national circumstances these two elections occurred in. Even in 2010 their highest share of the vote was just 41% in Millwall; 39% in Blackwall; 35% in St Katharine's & Wapping, and 26% in Limehouse. The swing away from the Conservatives saw that vote eroded somewhat in 2014 but the picture is muddied by a very radical boundary review.

Clearly these wards are becoming better for the Conservatives because new housing continues to be built along the river but in 2014 Tower Hamlets First was able to gain a seat in the old Millwall, now Canary Wharf ward; and Labour was able to win one of the two Island Gardens seats in the far south of the Isle of Dogs. There are still hundreds of voters living amidst the opulence of Docklands who would never in a million years vote Conservative.

There is no point attempting to forecast the future of this borough: Tower Hamlets First may not even exist in 2018 or it may go on to win a landslide. The fact that THF is tied explicitly to the directly elected mayor gives it a coherence that a party like Respect lacked. Although Respect was as tied to Galloway as TH1 is tied to Lutfur, Galloway was just

passing through. Regardless of anything else he may be, Lutfur Rahman is a Tower Hamlets politician through and through.

There is no sign of politics becoming dull in this ethnic and political melting pot.

Waltham Forest

44 16

The last time, prior to 2014, that Waltham Forest was a two-party borough was 1978. This was the last of the Lib Dem wipe-out boroughs and, though this was never a borough they were able to take control of as the largest party, they were often strong enough to deny it to Labour and were more firmly imbedded here than in somewhere like Lewisham, Camden or Brent.

The Lib Dems were strongest in the far south of this long borough that runs from the edge of inner London to the edge of Epping Forest: Cann Hall being their first ward, Leyton being their strongest. But they branched out into Walthamstow and for years played Whack-a-Mole with Labour: popping up in hitherto safe wards just as Labour was taking back the last set of seats it had lost to them.

Meanwhile the Conservatives, ensconced in their northern, Chingford strongholds were left with the thoroughly unappealing prospect of never being strong enough in the south to win a majority themselves, and unlikely to be supported by (southern, left-leaning) Lib Dems to form a minority administration either. Nonetheless, they were strong enough to come close in 1982, and to be able to snatch the Walthamstow seat from Labour in 1987.

The Conservatives were harmed by UKIP's strength in Chingford in 2014, polling 15.5% in the wards they contested but over 20% in the five northern wards. Although Labour did not improve much in any of these wards, UKIP pulled the Conservatives down by enough to cost them a seat in Valley and one in Hale End & Highams Park. Although demographics are working against the Tories here too, it's not yet clear that Labour would have been able to win these seats without UKIP's help.

Because the Conservatives can't win in the south and the Lib Dems can't win much outside Leyton, the ability of either party to win Waltham Forest is essentially non-existent. The Tories need a 19.4% swing; the Lib Dems a 16.9% swing, and to take the council to no overall control would require a swing of somewhere in the region of 11%.

Wandsworth

19 41

Ever since the realigning election of 1990, the Conservatives have managed to put together an electoral map of Wandsworth that has confined Labour to four or five of the borough's 25 wards. No matter how Labour has tried, the next tranche of wards remained beyond reach.

That changed in 2014; Labour finally regaining Roehampton ward and establishing bridgeheads in Bedford, Earlsfield and Queenstown wards. They did so less because of a huge shift towards them but because enough votes left the Conservatives. "Other" parties won an unprecedented 21% of the vote.

The thing that makes Wandsworth (and to a lesser degree Westminster) unusual is that there has been a significant divergence between how its residents vote in council and general elections. In general elections, Wandsworth has behaved typically, swinging as the country has done. In council elections the Conservatives remained impervious, piling up landslide majorities while Labour both struggled to get its core vote out and saw much of it fracture to its left.

That effect unwound somewhat in the 2010 council elections. There was still a "Wandsworth effect": the Conservatives gained 6,000 council votes over their general election total and Labour lost the same amount. But that was far diminished compared to previous elections. The 2014 result, however, very much resembled the 2010 general election results in Tooting and Battersea (the gap between Conservatives and Labour in Tooting was exactly the same as in 2010).

The Conservative vote dropped to barely 40% - their lowest since 1974 but, overall, closer to the knife-edge results of 1982 when their council majority was just 5. The reason this result was still quite significantly better for the Conservatives was that this time Labour finished six points lower; an erosion largely explained by 32 years of gentrification. Labour is only stronger than 1982 in two wards: Furzedown and Graveney. It is substantially weaker in all of the Battersea wards bar Queenstown, and somewhat weaker in the rest. In 12 of the 20 wards Labour polled less than 30%.

So even though the 2014 map is more favourable to Labour than any recent ones have been; and even though the swing Labour now needs for a majority is 7.7% (down from 11.3% after 2010), the underlying electoral reality for the party is still that it is virtually impossible for it to do so because its own base has shrunk.

Westminster

16 44

In many ways Labour's 2014 recovery in Westminster was similar to that in Wandsworth as the party became competitive again in wards that, throughout its time in government, it was unable to touch.

But Westminster is a very different borough to Wandsworth: the City has always been starkly polarised between pockets of deprivation and areas of vast wealth; Wandsworth, traditionally, was a Labour borough that gentrified. That difference matters in many ways. For example, whereas in Wandsworth safe Labour wards gradually became Conservative, in Westminster their four Paddington and Marylebone wards have remained impenetrable.

Beyond its strength in Paddington, Labour largely depends on council estates of varying sizes for its votes: Churchill is Labour today because of the model Churchill Gardens estate and the Ebury Bridge tower blocks on the very edge of the huge Chelsea Barracks site.

In 1986 Labour shocked Westminster Conservatives by coming within four seats of taking control of the council. That crisis sparked council leader Dame Shirley Porter's "Building Safer Communities" strategy, which became known as the Homes for Votes scandal: the Conservatives targeting specific estates for intense council housing sell-offs and the re-housing of Labour-voting council tenants to run-down estates - some riddled with deadly blue asbestos - in safe wards and outside the borough. This policy was unlawful and Dame Shirley was surcharged millions of pounds, of which only a fraction was ever recovered. But the policy worked: a council that split 32/27 in 1986 became one of 45/15 in 1990, and it's broadly stayed that way ever since.

But the interesting thing about the 2014 elections is that the path Labour was looking at in the run-up to 1990 (and which vanished after it) has somewhat re-emerged. Labour targeted two wards in the south of the borough: St James's - which includes Parliament, Trafalgar Square and Buckingham Palace - and Victoria, the closest successor to which is Vincent Square, covering the area south of Victoria Street. In both wards can be found dozens of small council and housing association estates tucked away between shops, office blocks, mansions and Westminster Cathedral. Both these wards became markedly more winnable for Labour in 2014 - they are still incredibly difficult but they are better today than they were in 1986.

As well as these old-time marginals starting to look interesting again, two once-safe Conservative wards in the north of the borough: Regent's Park and Hyde Park, are starting to look far from secure as well. The Tories have crashed from 67% to 48% in Regent's Park in just eight years. and from 72% to 52% in twelve years in Hyde Park. Hyde Park ward, a little bizarrely, contains not one blade of grass from the Royal Park but instead spans a hefty chunk of south Paddington (including the station) between the park and the Westway.

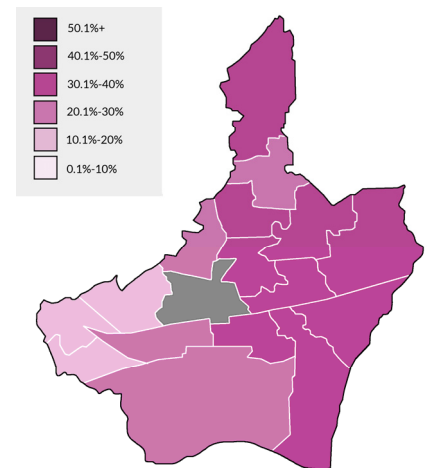
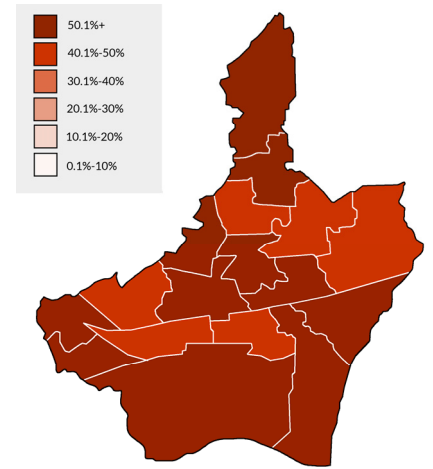
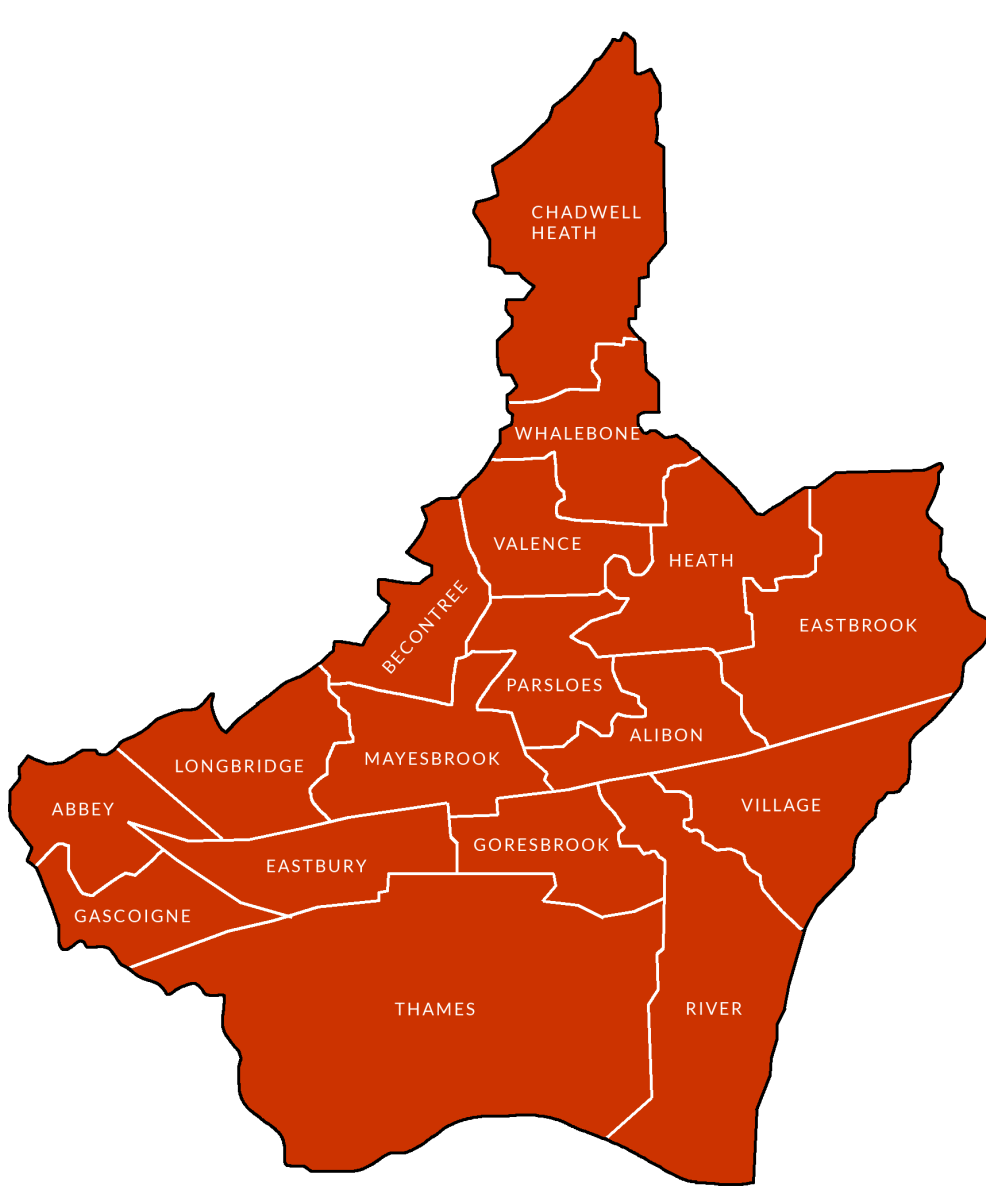
A 9.3% swing would gain Labour all three seats in Vincent Square and, on a uniform swing, control of the City of Westminster for the first time ever. That prospect remains a long, long way off though.

Key to party descriptions

APP	All Peoples Party
BDP	British Democratic Party
BNP	British National Party
Comm	Communist Party of Great Britain
Con	Conservative Party
CP	Community Party [Hounslow]
CPA	Christian Peoples Alliance
CUP	Communities United Party
DRP	Democratic Reform Party
ED	English Democrats
Euro	Europeans Party
Green	Green Party
Ind	Independent candidate
Ind Lox	Independent Loxford [Redbridge]
Ind Res	Independent Residents Group [Havering]
ILG	Independent Labour Group [Harrow]
IVW	An Independent Voice for Willesden
KOSHH	Keep Our St Helier Hospital Party
Lab	Labour Party (also Labour and Co-operative)
Lib	Liberal Party
LD	Liberal Democrats
LPBP	Lewisham People Before Profits
LU	Left Unity
MIP	Mitcham Independence Party
NF	National Front
NHCC	Northwood Hills Community Champion [Hillingdon]
No desc	No description
PCF	Putting Croydon First
Pirate	Pirate Party
PNP	Patients Not Profits
Res	Residents Association
Red	Red Flag Anti Corruption
SKGHP	Save King George's Hospital Party
Soc	Socialist Party
Soc Lab	Socialist Labour Party
THF	Tower Hamlets First
TUSC	Trade Unionists & Socialist Coalition
UKIP	United Kingdom Independence Party

BARKING & DAGENHAM

Labour majority - no change



Councillors: 1964-2014

	Con	Lab	LD	Others	Total
2014		51			51
2010		51			51
2006	1	38		12	51
2002	2	42	3	4	51
1998		47	1	3	51
1994		47	1	3	51
1990		44	1	3	48
1986	3	35	5	5	48
1982	3	37	3	5	48
1978	3	42		3	48
1974		45		4	49
1971		45		4	49
1968	13	32		4	49
1964		45		4	49

Vote share: 1964-2014

	Con	Lab	LD	Others	Turnout
2014	9.6	53.0	3.5	33.9	36.5
2010	15.4	47.6	11.5	25.5	60.4
2006	21.0	42.6	1.3	35.1	38.0
2002	14.2	54.8	23.5	7.6	22.8
1998	3.3	67.2	23.2	6.2	25.4
1994	3.3	71.3	18.3	7.0	38.7
1990	15.3	70.2	10.4	4.1	38.6
1986	11.2	57.7	22.5	8.6	34.9
1982	22.6	50.5	14.8	12.0	33.7
1978	22.2	63.6	4.5	9.7	34.0
1974	10.8	74.5	6.5	8.2	26.7
1971	11.4	81.7	0.9	6.0	32.3
1968	34.0	51.8	3.9	10.3	25.2
1964	17.2	68.7	8.4	5.7	29.1

Results

Abbey

Barking

14	10	06	02	98	94	90	86	82	78	74	71	68	64

No change
swing incalculable

*Butt, Laila	Lab	2,252	60.7	- 9.7
Doyle, Danielle	Lab	2,072	55.9	- 8.9
Miah, Giasuddin M.	Lab	1,966	53.0	- 11.4
Saeed, Tariq	UKIP	647	17.5	
Ali, Modoris	Con	410	11.1	- 2.7
Chowdhury, Emran H.	Con	323	8.7	- 4.7
Kitkovska, Natalija	Green	307	8.3	
Ampomah, Amaniampong A.	Con	292	7.9	- 3.4
Edwards, Ryan	LD	221	6.0	- 6.4
Marius-Alexandru, Ostafe	EU	94	2.5	

Alibon

Dagenham & Rainham

14	10	06	02	98	94	90	86	82	78

No change
swing incalculable

*Rodwell, Darren J.	Lab	1,398	52.9	+ 2.3
Hughes, Christopher W.	Lab	1,389	52.6	+ 4.5
*Alasia, Sanchia	Lab	1,240	46.9	+ 1.9
Wood, Norman J.W.	UKIP	974	36.9	
Hussain, Jakir	Con	221	8.4	- 7.1
Ullah, Md Neamut	Con	180	6.8	
Zaman, Mohammed S.	Con	145	5.5	
London, Terence	LD	143	5.4	- 6.5

Becontree

Barking

14	10	06	02	98	94

No change
swing incalculable

*Carpenter, Evelyn	Lab	2,098	66.5	+18.8
Choudhury, Faruk	Lab	1,885	59.8	+13.3
*Ogungbose, James O.	Lab	1,784	56.6	+14.3
Douglas, Robert J.	UKIP	858	27.2	
Douglas, Yvonne M.	UKIP	826	26.2	
Larner, Lorraine C.	Con	294	9.3	- 5.5
Hosain, Mohammed B.	Con	211	6.7	- 5.3
Smith, Ricci M.	Con	208	6.6	- 5.4
De Cruz, David L.	LD	151	4.8	- 6.6

Chadwell Heath

Dagenham & Rainham

14	10	06	02	98	94	90	86	82	78	74	71	68	64

No change
5.7 Lab to UKIP

*Wade, Jeffrey	Lab	1,416	51.8	+10.3
Bright, Afolasade O.	Lab	1,389	50.8	+12.7
*Tarry, Samuel P.	Lab	1,356	49.6	+12.2
Curtis, Ronald J.	UKIP	869	31.8	+24.2
Spindler, Ingrid	UKIP	805	29.4	
Sacky, Albert	Con	377	13.8	- 15.7
Miah, Jamil	Con	354	12.9	-14.4
Rosaman, Debbie A.	Green	320	11.7	+ 7.2
Croft, David O.T.	LD	160	5.9	- 4.2

Eastbrook

Dagenham & Rainham 36.5

14	10	06	02	98	94	90	86	82	78	74	71	68	64

No change
swing incalculable

*McCarthy, Michael A.	Lab	1,581	52.3	+ 1.1
Fergus, Edna M.	Lab	1,397	46.2	+ 1.0
*Ramsay, Anthony K.	Lab	1,326	43.9	+ 2.5
Kelly, Richard E.	UKIP	1,102	36.5	
Gay, Jonathan R.	UKIP	960	31.8	
Connelly, Susan M.	Con	544	18.0	- 9.5
McKay, Anthony	BNP	222	7.3	-12.8
Sturdy, Paul L.W.	BNP	166	5.5	-14.6

Eastbury

Barking

14	10	06	02	98	94	90	86	82	78	74	71	68	64

No change
6.9 Lab to UKIP

*Alexander, Jeannette L.	Lab	1,691	54.5	+ 6.7
*Rai, Hardial S.	Lab	1,403	45.2	+ 0.7
Shaukat, Faraaz	Lab	1,356	43.7	+ 2.2
M'Barki, Hayat S.	UKIP	832	26.8	+17.0
Amoah, Juliet	Con	314	10.1	- 0.3
McDermott, James E.	SLP	276	8.9	
Challis, Dianne P.	LD	257	8.3	- 7.2
Rahman, Alin	Con	242	7.8	- 2.0
Choudhury, Pushpa	Con	214	6.9	- 1.2

Gascoigne

Barking

14	10	06	02	98	94	90	86	82	78	74	71	68	64

No change
swing incalculable

*Ashraf, Saima	Lab	1,977	67.7	+ 8.4
*Aziz, Abdul G.	Lab	1,896	64.9	+ 6.9
*Twomey, Dominic A.	Lab	1,757	60.1	+ 4.1
Silverfox, James F.	UKIP	454	15.5	
Kar, Krishan K.	Con	274	9.4	- 1.5
Pongo, Mampuya M.A.	Ind	226	7.7	
Khatun, Monwara	Con	216	7.4	- 1.1
Mukasa, Isaac	Con	172	5.9	- 1.9
Mason, Peter S.	TUSC	146	5.0	
Mason, Ruth G.	TUSC	143	4.9	

Goresbrook

Barking

14	10	06	02	98	94	90	86	82	78	74	71	68	64

No change
swing incalculable

Bremner, Simon J.	Lab	1,518	46.5	- 0.9
Freeborn, Irma L.M.	Lab	1,471	45.0	+ 1.6
Quadri, Moin A.	Lab	1,290	39.5	- 1.9
Kiff, Alan A.	UKIP	1,023	31.3	
Taylor, Robert M.	BNP	469	14.4	- 15.2
Khatun, Nadia	Con	236	7.2	- 7.0
Hussain, Sultana A.	Con	224	6.9	- 4.9
Onochie, Pearl E.	Con	189	5.8	
Shakura, Nzingha T.	LD	131	4.0	- 6.1

Heath

Dagenham & Rainham

No change
13.0 Lab to UKIP

14	10	06	02	98	94	90	86	82	78	74	71	68	64

*Reason, Linda A.	Lab	1,603	52.3	+ 0.5
*Miles, David S.	Lab	1,504	49.1	- 1.7
Young, Daniel	Lab	1,380	45.0	+ 0.7
Harnett, Connor R.	UKIP	1,021	33.3	+25.7
Miah, Faruk	Con	338	11.0	- 4.3
Koranteng, Janet L.	LD	210	6.9	- 3.2

Longbridge

Barking

No change
1.3 Con to Lab

14	10	06	02	98	94	90	86	82	78	74	71	68	64

*Gill, Rocky	Lab	2,288	53.0	+ 3.6
Ahammad, Syed	Lab	1,998	46.3	+ 2.8
*Rice, Lynda	Lab	1,752	40.6	+ 2.2
Rahman, Shahidur	Con	856	19.8	+ 1.5
Tahir, Rumana Y.	UKIP	623	14.4	+ 8.7
Lewis, Glyn	Con	485	11.2	- 7.1
Semitego, Richard	Con	401	9.3	- 7.3
Tooley, Lorna J.	Green	283	6.6	
Uddin, Mohammad J.	LD	275	6.4	- 12.2
Vincent, Gerald M.	SLP	272	6.3	
Baig, Shaheryaar	Ind	270	6.3	

Mayesbrook

Barking

No change
swing incalculable

14	10	06	02	98	94	90	86	82	78	74	71	68	64

Smith, Danielle J.	Lab	1,217	61.8	+21.1
Haroon, Kashif	Lab	1,105	56.1	+18.2
Oluwole, Adegboyega O.	Lab	1,073	54.5	+18.1
Rablen, Antony F.	Green	353	17.9	
De Santis, Giuseppe	BNP	280	14.2	- 9.8
Begum, Sofia	Con	252	12.8	- 3.8
Rahman, Md Foyzur	Con	196	10.0	
Shahjahan, Ahmed	Con	166	8.4	

Parsloes

Dagenham & Rainham 33.1

No change

14	10	06	02	98	94	90	86	82	78	74	71	68	64

*Rice, Christopher D.	Lab	1,317	56.2	+ 5.8
*Kangethe, Elizabeth W.	Lab	1,252	53.5	+ 8.3
Zanitchkhah, Linda	Lab	1,111	47.4	+ 2.7
Hall, Richard P.	UKIP	900	38.4	
Miah, Goyas	Con	249	10.6	- 7.2
Ali, Zhanara	Con	202	8.6	
Chowdhury, Numaun I.	Con	196	8.4	

River

Dagenham & Rainham

No change
6.0 Lab to UKIP

14	10	06	02	98	94	90	86	82	78	74	71	68	64

Chand, Peter	Lab	1,668	59.6	+ 9.2
*Keller, Eileen S.	Lab	1,668	59.6	+11.2
Jamu, Amardeep S.	Lab	1,491	53.2	- 5.3
Harris, Lorraine M.	UKIP	875	31.2	+20.5
Majid, Husneara	Con	317	11.3	- 0.8

Thames

Barking

No change
swing incalculable

14	10	06	02	98	94	90	86	82	78	74	71	68	64

*Channer, Josephine	Lab	1,720	61.3	+ 7.5
*Geddes, Cameron	Lab	1,622	57.8	+ 4.7
Turner, Bill	Lab	1,573	56.1	+ 4.6
Cracknell, Joyce P	UKIP	655	23.4	
Dumbleton, Pamela E.	UKIP	644	23.0	
Begum, Reba	Con	266	9.5	- 1.5
Poulton, Barry	SLP	245	8.7	
Boff, Andrew	Con	244	8.7	- 0.3
Dutta, Bijan	Con	138	4.9	- 3.5
Mambulmh, Joseph	TUSC	56	2.0	

Valence

Dagenham & Rainham

No change
swing incalculable

14	10	06	02	98	94	90	86	82	78	74	71	68	64

Jones, Jane E.	Lab	1,471	49.9	+ 7.3
*Worby, Maureen M.	Lab	1,403	47.6	+ 6.9
Ghani, Syed F.	Lab	1,243	42.1	+ 4.1
Ward, Christopher C.	UKIP	1,004	34.0	
Hollis, Alexander O.	Green	350	11.9	
Chowdhury, Ahia A.	Con	279	9.5	- 10.0
Ali, Mobarock	Con	223	7.6	
Miah, Istor	Con	166	5.6	

Village

Dagenham & Rainham

No change
swing incalculable

14	10	06	02	98	94	90	86	82	78	74	71	68	64

*Waker, Lee R.	Lab	2,031	63.3	+10.6
*Waker, Philip T.	Lab	1,892	59.0	+ 9.6
*Mullane, Margaret	Lab	1,889	58.9	+10.4
Harris, Peter J.	UKIP	1,082	33.7	
Watson, Christine R.	LD	190	5.9	- 6.0

Whalebone

Dagenham & Rainham

No change
swing incalculable

14	10	06	02	98	94	90	86	82	78	74	71	68	64

*White, John R.	Lab	1,625	51.2	+ 1.8
Bartlett, Melanie	Lab	1,620	51.0	+ 3.8
*Smith, Liam A.	Lab	1,526	48.1	+ 1.3
Bedwell, Albert E.	UKIP	867	27.3	
Ahmed, Juhel	Con	515	16.2	- 8.8
Cockling, Jean M.	Con	514	16.2	- 1.6
George, William H.	LD	204	6.4	- 3.7

By-elections 2010-2014

Goresbrook

Thursday 8th July 2010

Caused by the disqualification of Labour councillor Louise Couling

No change

Couling, Louise	Lab	881	46.6	+ 2.5
Barnbrook, Richard	BNP	642	34.0	+ 7.4
Taiwo, Felicia	LD	136	7.2	- 1.7
Ayer, Paul	Con	108	5.7	- 7.3
Northover, Warren	Ind	63	3.3	- 4.1
Manning, Nobby	UKIP	50	2.6	
Choudhury, Faruk A.	Ind	11	0.6	
2.5% swing: Lab to BNP	Lab maj	239	12.6	

Goresbrook

Thursday 19th April 2012

Caused by the resignation of Labour councillor Louise Couling

No change

Bremner, Simon	Lab	1,113	57.8	+13.7
Taylor, Bob	BNP	593	30.8	+ 4.2
Dias-Broughton, John W.	UKIP	91	4.7	
Riaz, Mohammed	Con	81	4.2	- 8.8
Hills, Robert G.	LD	48	2.5	- 6.4
4.8% swing: BNP to Lab	Lab maj	520	27.0	

Longbridge

Thursday 9th May 2013

Caused by the death of Labour councillor Nirmal Singh Gill

No change

Ahammad, Syed	Lab	1,555	63.9	+18.6
Bedwell, Bert	UKIP	466	18.3	+12.4
Ayer, Paul	Con	284	11.7	- 2.3
Croft, David	LD	78	3.2	- 16.0
de Santis, Giuseppe	BNP	37	1.5	- 9.0
3.1% swing: UKIP to Lab	Lab maj	1,271	45.6	

How Barking & Dagenham's wards voted

	Date	%Poll	Con	Lab	LD	UKIP	Green	BNP	Ind	Oth
Abbey	22.05.14	36.8	9.2	56.5	6.0	17.5	8.3			2.5
	06.05.10	58.0	12.8	66.5	12.4					
Alibon	22.05.14	34.3	6.9	50.8	5.4	36.9				
	06.05.10	59.0	15.5	47.9	11.9			24.8		
Becontree	22.05.14	36.8	7.5	61.0	4.8	26.7				
	06.05.10	60.2	13.4	45.5	11.4			20.2		9.5
Chadwell Heath	22.05.14	36.5	12.8	50.7	5.9	30.6				
	06.05.10	61.4	26.8	39.0	10.1	7.6	4.0	12.4		
Eastbrook	22.05.14	36.5	18.0	47.5		34.2				
	06.05.10	63.0	26.0	45.9	8.7			19.3		
Eastbury	22.05.14	34.6	7.9	47.8	8.3	26.8				8.9
	06.05.10	59.4	9.4	44.6	14.3	9.8		19.6		
Gascoigne	22.05.14	37.6	7.6	64.2		15.5			7.7	5.0
	06.05.10	58.4	9.1	57.8	9.9			11.7		11.7
Goresbrook	22.05.14	34.7	6.6	43.7	4.0	31.3		14.4		
<i>By-election</i>	19.04.12	25.6	4.2	57.8	2.5	4.7		30.8		
<i>By-election</i>	08.07.10	25.3	5.7	46.6	7.2	2.6		34.0	3.9	
	06.05.10	57.8	13.0	44.1	8.9			26.6		7.4
Heath	22.05.14	35.0	11.0	48.8	6.9	33.3				
	06.05.10	58.9	13.5	49.0	10.1	7.6		19.8		
Longbridge	22.05.14	43.7	13.4	46.6	6.4	14.4	6.6		6.3	6.3
	<i>By-election</i>	09.05.13	29.8	11.7	63.9	3.2	18.3		1.5	
	06.05.10	69.1	13.2	43.8	18.6	5.7		10.2		8.5
Mayesbrook	22.05.14	34.3	10.4	57.5			17.9	14.2		
	06.05.10	59.5	16.6	38.3	11.3	10.6		23.2		
Parsloes	22.05.14	33.1	9.2	52.4		38.4				
	06.05.10	57.8	17.8	46.8	13.4			22.0		
River	22.05.14	36.7	11.3	57.5		31.2				
	06.05.10	61.2	10.3	48.9	7.7	10.6		18.8		3.8
Thames	22.05.14	37.4	7.7	58.4		23.2				
	06.05.10	60.6	9.5	52.8	9.5			17.9		10.3
Valence	22.05.14	34.8	7.6	46.5		34.0	11.9			
	06.05.10	57.4	19.5	40.4	15.9			24.2		
Village	22.05.14	39.9		60.4	5.9	33.7				
	06.05.10	59.0	15.3	50.2	11.9			22.5		
Whalebone	22.05.14	37.7	16.2	50.1	6.4	27.3				
	06.05.10	64.2	20.1	47.8	10.1			13.5		8.5

Councillors' majorities and the 2018 battleground

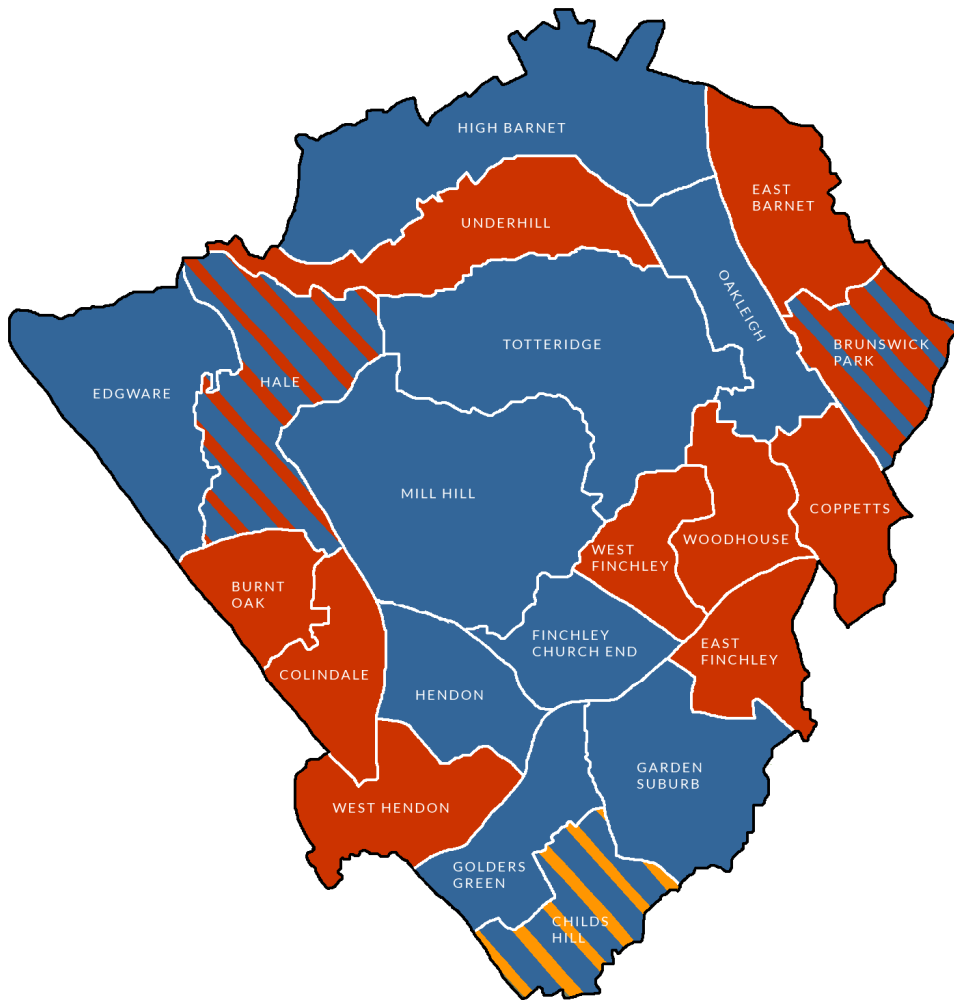
	Councillor	Ward	Maj	%Maj
1.	Anthony Ramsay	Eastbrook	224	7.4
2.	Syed Ghani	Valence	239	8.1
3.	Moin Quadri	Goresbrook	267	8.2
4.	Linda Zanitchkhah	Parsloes	211	9.0
5.	Edna Fergus	Eastbrook	295	9.7
6.	Sanchia Alasia	Alibon	266	10.0
7.	Daniel Young	Heath	359	11.7
8.	Maureen Worby	Valence	399	13.6
9.	Irma Freeborn	Goresbrook	448	13.7
10.	Elizabeth Kangethe	Parsloes	352	15.1
11.	Simon Bremner	Goresbrook	495	15.2
12.	Christopher Hughes	Alibon	345	15.7
13.	Michael McCarthy	Eastbrook	479	15.8
14.	David Miles	Heath	483	15.8
15.	Jane Jones	Valence	467	15.9
16.	Darren Rodwell	Alibon	424	16.0
17.	Faraaz Shaukat	Eastbury	524	16.9
18.	Christopher Rice	Parsloes	417	17.8
19.	Sam Tarry	Chadwell Heath	487	17.8
20.	Hardial Rai	Eastbury	571	18.4
21.	Afolasade Bright	Chadwell Heath	520	19.0
22.	Linda Reason	Heath	582	19.0
23.	Jeffrey Wade	Chadwell Heath	547	20.0
24.	Liam Smith	Whalebone	659	20.8
25.	Lynda Rice	Longbridge	896	20.8
26.	Amardeep Jamu	River	616	22.0
27.	Melanie Bartlett	Whalebone	753	23.7
28.	John White	Whalebone	758	23.9
29.	Margaret Mullane	Village	807	25.2
30.	Philip Waker	Village	810	25.3
31.	Syed Ahammad	Longbridge	1,142	26.5
32.	Jean Alexander	Eastbury	859	27.7
33.	Eileen Keller	River	793	28.4
34.	Peter Chand	River	793	28.4
35.	James Ogungbose	Becontree	926	29.4
36.	Lee Waker	Village	949	29.6
37.	Faruk Chaoudhury	Becontree	1,027	32.6
38.	Bill Turner	Thames	918	32.7
39.	Rocky Gill	Longbridge	1,432	33.2
40.	Cameron Geddes	Thames	967	34.4
41.	Giasuddin Miah	Abbey	1,319	35.5
42.	Adegboyega Oluwole	Mayesbrook	720	36.6
43.	Josie Channer	Thames	1,065	37.9
44.	Kashif Haroon	Mayesbrook	752	38.2
45.	Danielle Doyle	Abbey	1,425	38.4
46.	Evelyn Carpenter	Becontree	1,240	39.3
47.	Laila Butt	Abbey	1,605	43.2
48.	Danielle Smith	Mayesbrook	864	43.9
49.	Dominic Twomey	Gascoigne	1,303	44.6
50.	Abdul Aziz	Gascoigne	1,442	49.4
51.	Saima Ashraf	Gascoigne	1,523	52.2

Swing to UKIP

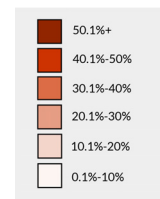
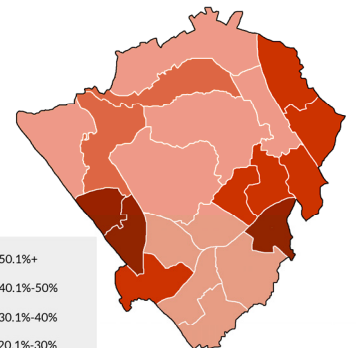
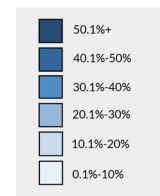
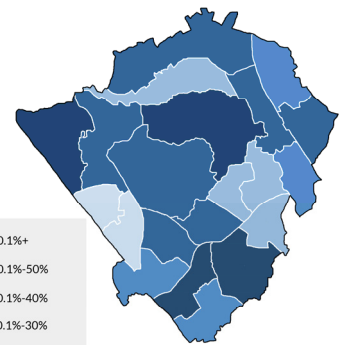
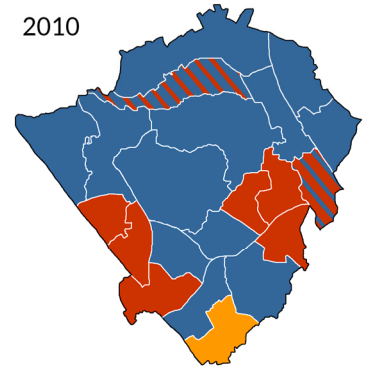
1%							
2%							
3%							
4%	Eastbrook						
5%	Valence	Goresbrook	Parsloes	Eastbrook	Alibon		
6%	Heath						
7%	Valence	Goresbrook					
8%	Parsloes	Goresbrook	Alibon	Eastbrook	Heath	Valence	Alibon
9%	Eastbury	Parsloes	Chadwell Heath				
10%	Eastbury	Chadwell	Heath	Chadwell Heath			
11%	Whalebone	River					
12%	Whalebone	Whalebone					
13%	Village	Village					
14%	Longbridge	Eastbury					
15%	River	River	Becontree	Village			
16%	Longbridge						
17%	Thames						
18%	Thames	Abbey					
19%	Thames						
20%	Abbey	Longbridge					
21%							
22%	Abbey						
23%	Gascoigne						
24%							
25%	Gascoigne						
26%							
27%	Gascoigne						

BARNET

Conservative majority - no change



2010



Councillors: 1964-2014

	Con	Lab	LD	Others	Total
2014	32	30	1		63
2010	39	21	3		63
2006	37	20	6		63
2002	33	24	6		63
1998	28	26	6		60
1994	29	25	6		60
1990	39	18	3		60
1986	39	18	3		60
1982	48	12			60
1978	49	10		1	60
1974	42	17		1	60
1971	43	17			60
1968	56	3	1		60
1964	37	13	6		56

Vote share: 1964-2014

	Con	Lab	LD	Others	Turnout
2014	39.0	37.5	7.2	16.3	
2010	41.3	31.0	19.0	8.7	63.2
2006	41.4	27.5	18.8	12.3	41.5
2002	39.9	33.7	16.7	9.7	34.0
1998	38.5	40.0	16.3	5.2	35.9
1994	36.7	40.1	19.4	3.8	45.4
1990	45.9	35.2	10.1	8.8	50.0
1986	43.4	30.5	22.6	3.5	42.0
1982	48.8	23.9	26.2	1.1	43.3
1978	57.1	30.4	9.8	2.7	43.6
1974	48.3	33.1	17.5	1.1	39.1
1971	49.4	37.8	11.6	1.2	36.8
1968	62.5	17.0	20.3	0.3	40.8
1964	43.5	28.7	27.1	0.6	46.1

Results

Brunswick Park

Lab gain 2

Chipping Barnet

11.5% Con to Lab

	14	10	06	02	98	94	90	86	82	78	74	71	68	64
Levine, Kathy	Lab	1,951	43.7	+14.9										
*Ioannidis, Andreas	Lab	1,944	43.6	+15.7										
*Rutter, Lisa	Con	1,899	42.6	- 7.8										
*Tambourides, Andreas	Con	1,876	42.0	- 6.3										
Rowe, James	Lab	1,820	40.8	+15.5										
Savvides, Antonis	Con	1,742	39.0	- 9.3										
Javes, Howard T.C.	Green	499	11.2	+ 3.3										
Beeton, Sandra J.	LD	270	6.1	- 12.5										
Ritson, Jennifer W.	LD	218	4.9	- 12.6										
Otten, Sakura G.	LD	168	3.8	- 11.6										

Burnt Oak

No change

Hendon

1.4% Lab to Con

	14	10	06	02	98	94	90	86	82	78	74	71	68	64
*Farrier, Claire	Lab	2,622	63.3	- 1.4										
*O'Macauley, Charlie	Lab	2,223	53.7	- 10.6										
Naqvi, Ammar	Lab	2,177	52.6	- 6.4										
Gurung, Lachhya	Con	889	21.5	- 2.5										
Connolly, John J.	Con	854	20.6	- 1.6										
Karnani, Richa	Con	651	15.7	- 5.8										
Curati, Maggie	Green	447	10.8											
Alabi, Bidemi	Ind	328	7.9											
Roberts, Michael C.	LD	286	6.9	- 9.4										
Iwi, Diana C.	LD	242	5.8	- 8.4										
Kiyingi, Yahaya D.	LD	152	3.7	- 10.2										

Childs Hill

Con gain 2

Finchley & Golders Green

4.4% LD to Con

	14	10	06	02	98	94	90	86	82	78	74	71	68	64
Ryde, Shimon	Con	1,544	32.5	- 2.5										
Zinkin, Peter	Con	1,536	32.3	- 2.3										
*Cohen, Jack B.	LD	1,509	31.7	- 8.1										
Grover, Rohit R.	Con	1,500	31.5	- 3.1										
Smith, Andrew	Lab	1,463	30.8	+ 6.2										
Ajakaiye, Ade	Lab	1,408	29.6	+ 9.7										
Patel, Nila	Lab	1,381	29.0	+ 9.7										
Henry, Charlotte A.	LD	1,222	25.7	- 12.9										
Davies, Jonathan M.	LD	1,198	25.2	- 11.6										
Marasco, Francesco E.	Green	501	10.5	+ 3.5										

Colindale

No change

Hendon

8.8% Con to Lab

	14	10	06	02	98	94	90	86	82	78	74	71	68	64
Narenthira, Nagus	Lab	2,190	70.9	+ 5.2										
*Sargeant, Gill	Lab	2,088	67.6	+14.8										
*Zubairi, Zakia	Lab	2,015	65.2	+14.8										
Akwaeze, Nneka	Con	501	16.2	- 5.7										
Nicholson, William J.	Con	466	15.1	- 6.8										
Bokaei, Golnar	Con	420	13.6	- 5.4										
Baskin, John J.	UKIP	347	11.2											
Ryan, Barry	UKIP	309	10.0											
Khan, Khalid	UKIP	268	8.7											
Estermann, Daniel	LD	133	4.3	- 16.1										
Curati, Maggie	Green	130	4.2	- 2.1										
Newby, Andrew J.	Green	114	3.7	- 2.0										
Marasco, Francesco	Green	108	3.5	- 1.6										
Corney, Victor P.E.	LD	90	2.9	- 13.8										
Warsame, Sabriye H.	LD	87	2.8	- 11.4										

Delayed election, due to death of candidate, held on 26 June 2014

Coppetts

Lab gain 1

Chipping Barnet

7.9% Con to Lab

	14	10	06	02	98	94	90	86	82	78	74	71	68	64
*Rawlings, Barry	Lab	2,256	50.2	+10.3										
*Coakley-Webb, Pauline	Lab	2,201	48.9	+10.6										
Patel, Reema	Lab	2,179	48.4	+11.7										
*Salinger, Kate	Con	1,517	33.7	- 4.9										
Green, Lorna	Con	1,355	30.1	- 5.3										
Nicolaides, Andreas	Con	1,277	28.4	- 4.8										
Bunting, Rebecca	Green	640	14.2	+ 3.7										
Bunting, Edward	Green	544	12.1	+ 5.2										
Newby, Andrew J.	Green	469	10.4	+ 4.4										
Bullen, David L.	LD	218	4.8	- 16.2										
Boo, Enrique M.	LD	197	4.4	- 13.5										
Akhavan, Mehdi		163	3.6											
Rees, Melvyn K.	LD	153	3.4	- 12.3										

East Barnet

Lab gain 3

Chipping Barnet

10.1% Con to Lab

	14	10	06	02	98	94	90	86	82	78	74	71	68	64
Challice, Rebecca	Lab	2,108	45.2	+23.2										
Williams, Laurie	Lab	2,044	43.8	+23.4										
Cohen, Philip	Lab	1,993	42.7	+22.4										
*Evangeli, Barry	Con	1,894	40.6	+ 3.5										
*Tambourides, Joanna	Con	1,873	40.2	+ 3.2										
*Rams, Robert	Con	1,820	39.0	+ 2.1										
Aitken, Roger L.	Green	638	13.7	+ 7.8										
Varvarides, Pennie	Green	576	12.3	+ 7.6										
Pressland, Kevin R.	Green	505	10.8											
Roberts, Deborah E.	LD	194	4.2	- 13.5										
Umbo, Eileen M.	LD	175	3.8	- 11.4										
Giltinane, Joe A.	LD	173	3.7	- 10.8										

East Finchley

Finchley & Golders Green

No change

8.4% Con to Lab

14	10	06	02	98	94	90	86	82	78	74	71	68	64

*Moore, Alison	Lab	2,711	61.2	+13.3
Mitra, Arjun K.	Lab	2,565	57.9	+15.5
Or-Bach, Alon	Lab	2,201	49.7	+ 8.3
Stepanenko, Stepan	Con	1,013	22.9	- 5.9
Gupta, Anshul	Con	988	22.3	- 4.5
Maund, Alan R.	Con	988	22.3	- 2.6
Lynch, Noel T.	Green	640	14.5	+ 5.1
Norman, Stephen P.H.	Green	606	13.7	+ 5.2
Mellows, David H.	Green	602	13.6	+ 6.7
Arram, Joyce M.	LD	410	9.2	- 15.7
Davis, Malcolm B.	LD	310	7.0	- 13.2
Watkins, Milicent J.	LD	248	5.6	-12.3

Edgware

Hendon

No change

1.4% Lab to Con

14	10	06	02	98	94	90	86	82	78	74	71	68	64

Gordon, Brian C.	Con	2,732	62.1	+ 9.4
*Hart, Helena D,	Con	2,369	53.8	+ 2.9
*Scannell, Joan	Con	2,182	49.6	+ 0.2
Johnson, Julie	Lab	1,180	26.8	- 2.2
Johnson, Geoffrey	Lab	1,155	26.2	+ 3.2
Hale, Raymond	Lab	1,140	25.9	+ 3.2
Margolis, Catherine A.	Green	474	10.8	+ 6.6
Abeles, Aliza M.	LD	446	10.1	- 4.0
Abeles, Elias P.	LD	410	9.3	- 4.0
Ollier, Alexander T.M.	LD	169	3.8	- 6.3

Finchley Church End

Finchley & Golders Green

No change

2.1% Con to Lab

14	10	06	02	98	94	90	86	82	78	74	71	68	64

*Greenspan, Eva	Con	2,571	54.6	- 2.2
Old, Graham D.	Con	2,284	48.5	- 1.9
*Thomas, Daniel C.	Con	2,197	46.7	- 2.8
Bagley, Janet C.	Lab	1,257	26.7	+ 1.6
Walsh, Mike	Lab	1,201	25.5	+ 1.0
McGuirk, Mary P.	Lab	1,192	25.3	+ 2.9
Kumar, Vedantha	Green	512	10.9	+ 4.4
Latif, Amir	UKIP	365	7.8	
Darrer, Diana D.	LD	305	6.5	- 8.9
Hoyle, Sarah J.	LD	267	5.7	- 8.4
Yarwood, Sheila R.	LD	222	4.7	- 6.7

Garden Suburb

Finchley & Golders Green

No change

3.9% Lab to Con

14	10	06	02	98	94	90	86	82	78	74	71	68	64

*Marshall, John L.	Con	2,689	57.8	+ 0.7
Rozenberg, Gabriel S.	Con	2,560	55.0	- 1.7
*Seal, Daniel	Con	2,539	54.5	+ 0.9
Goldberg, Nick	Lab	1,110	23.8	+ 5.7
Brown, Ruth	Lab	1,101	23.7	+ 7.3
Sutherland, Romin	Lab	943	20.3	+ 5.3
De Souza, Romola	Green	645	13.9	+ 3.6
Lusher, Peter A.	LD	382	8.2	- 12.4
Akbiyik, Altan R.	LD	358	7.7	- 9.3
Barber, Stephen D.	LD	347	7.5	- 7.3

Golders Green

Finchley & Golders Green

No change

3.9% Lab to Con

14	10	06	02	98	94	90	86	82	78	74	71	68	64

*Cohen, Dean S.B.	Con	2,423	66.7	+10.1
*Cohen, Melvin	Con	2,302	63.3	+10.4
*Thompstone, Reuben F.	Con	1,831	50.4	+ 6.7
Harvey, Charles	Lab	1,024	28.2	+ 3.0
Robinson, Margot	Lab	900	24.8	- 0.3
O'Halloran, Sue	Lab	885	24.3	+ 0.8
Concepcion, Charlene	Green	369	10.1	+ 5.6
Ward, Adele	Green	330	9.1	+ 4.9
Radice, Louisa C.	Green	314	8.6	+ 4.6
Cohen, Ruth	LD	246	6.8	- 8.6
Morrissey, Honora	LD	156	4.3	- 10.6
Eatwell, Eddie	LD	126	3.5	- 8.7

Hale

Hendon

Lab gain 1

5.1% Con to Lab

14	10	06	02	98	94	90	86	82	78	74	71	68	64

*Davey, Tom	Con	2,178	44.4	- 0.5
*Rayner, Hugh R.	Con	2,155	44.0	- 0.9
Lyons, Kitty	Lab	2,019	41.2	+ 5.3
Simberg, Elliot K.	Con	2,010	41.0	- 1.1
Jeanmaire, Pierre	Lab	1,994	40.7	+10.5
Lyons, Roger	Lab	1,870	38.1	+11.7
Cesar, Nicolas J.A.	Green	536	10.9	+ 6.5
Goodman, Michael R.	LD	335	6.8	- 10.2
Creighton, James M.	LD	297	6.1	- 10.3
Jacobs, Geoffrey A.	LD	243	5.0	- 8.4

Hendon

Hendon													No change				
14	10	06	02	98	94	90	86	82	78	74	71	68	64	2.7% Con to Lab			

*Finn, Anthony H.	Con	2,128	49.8	- 6.1
*Shooter, Mark R.	Con	2,087	48.8	- 6.7
*Braun, Maureen	Con	2,015	47.1	- 4.6
Beere, David	Lab	1,191	27.8	- 0.3
Roots, Gerrard E.	Lab	1,165	27.2	0.0
Montague, Ruth	Lab	1,113	26.0	- 0.8
Ryan, Barry	UKIP	420	9.8	
Monaghan, Andy	Green	390	9.1	+ 3.8
Moleman, Jason M.	LD	280	6.5	- 8.0
Feszczur, Henryk P.	LD	243	5.7	- 7.6
Wakefield, Charles P.	LD	180	4.2	- 8.5

High Barnet

Chipping Barnet													No change				
14	10	06	02	98	94	90	86	82	78	74	71	68	64	4.6% Con to Lab			

*Prentice, Wendy	Con	2,171	43.9	- 3.0
*Longstaff, David	Con	2,161	43.7	- 2.8
*Perry, Bridget	Con	2,152	43.5	- 0.5
Harding, Phil	Lab	1,209	24.4	+ 7.8
Haylett, Marianne	Lab	1,188	24.0	+ 7.5
Levine, Paul	Lab	1,052	21.3	+ 6.1
Fletcher, Phil	Green	973	19.7	+10.8
Poppy, A.M.	Green	922	18.6	+10.9
MacDonald, Duncan I.	LD	859	17.4	- 16.2
Lawson, Valerie	Green	828	16.7	+11.1
Hooker, Sean	LD	705	14.2	+18.4
Gibson, Jane I.G.	LD	631	12.7	+13.1

Mill Hill

Hendon													No change				
14	10	06	02	98	94	90	86	82	78	74	71	68	64	6.5% Con to Lab			

*Hart, John R.	Con	2,058	46.1	- 3.4
Dushinsky, Val	Con	1,936	43.3	- 1.1
*Khatri, Sury	Con	1,864	41.7	- 2.1
Handley, Deborah J.	Lab	1,264	28.3	+10.1
John, Sian B.	Lab	1,231	27.6	+10.1
Francombe, Colin	Lab	1,229	27.5	+12.3
Davies, Jeremy E.	LD	721	16.1	- 24.3
Hill, Alasdair	LD	512	11.5	- 19.7
Rustin, Barbara	Green	495	11.1	+ 6.3
Lees, Michael J.	LD	470	10.5	- 17.7
Clayton, Rolf	Ind	371	8.3	
Ilott, Luke A.	Green	282	6.3	+ 2.5
Williams, David G.	Green	228	5.1	+ 2.0

Oakleigh

Chipping Barnet													No change				
14	10	06	02	98	94	90	86	82	78	74	71	68	64	3.1% Con to Lab			

*Salinger, Brian	Con	1,935	47.0	- 4.1
*Rajput, Sachin	Con	1,899	46.2	- 2.2
*Sowerby, Stephen	Con	1,826	44.4	- 3.6
Bradbury, Pamela	Lab	1,110	27.0	+ 3.8
Barker, Rachel	Lab	1,075	26.1	+ 3.4
Sharma, Parmodh	Lab	936	22.8	+ 1.6
Kaye, Victor	UKIP	498	12.1	
Cutting, Richard G.	Green	436	10.6	
Newby, Daniel A.	Green	370	9.0	
Shapiro, Gideon	Green	317	7.7	
Finlayson, Jon	LD	239	5.8	- 17.1
Fitzgerald, Gerard E.	LD	188	4.6	- 16.1
Hodge, Leonie G.	LD	187	4.5	- 15.2
Clayton, Philip	LU	107	2.6	

Totteridge

Chipping Barnet													No change				
14	10	06	02	98	94	90	86	82	78	74	71	68	64	1.8% Con to Lab			

*Cornelius, Alison	Con	2,210	56.0	- 0.5
*Cornelius, Richard	Con	2,147	54.4	- 1.6
Stock, Caroline	Con	2,090	53.0	- 0.9
Heneghan, Deborah	Lab	1,048	26.6	+ 4.4
Lyven, Donald	Lab	912	23.1	+ 3.0
Persad, Robert	Lab	798	20.2	+ 0.5
Auld, Ash	Green	464	11.8	+ 4.0
Parkinson, Richard H.	Green	363	9.2	+ 2.6
Turner, Janice	LD	320	8.1	- 11.8
*Coleman, Brian		265	6.7	
Cole, Michael M.	LD	256	6.5	- 10.9
Gottsche, Sheila	LD	212	5.4	- 10.8
Linskey, George S.		137	3.5	

Underhill

Chipping Barnet													Lab gain 2				
14	10	06	02	98	94	90	86	82	78	74	71	68	64	7.0% Con to Lab			

Edwards, Paul	Lab	2,078	40.8	+ 1.0
Trevethan, Amy	Lab	1,950	38.3	+ 5.9
Roberts, Tim	Lab	1,889	37.1	+ 5.9
Barton, James	Con	1,637	32.1	- 6.4
Quigley Turner, Rowan	Con	1,429	28.1	- 9.7
Subramaniam, Michael	Con	1,264	24.8	-12.8
Baskin, John J.	UKIP	1,016	20.0	
Laughton, Dawn	Green	550	10.8	+ 1.2
Theodorou, Gina	Green	525	10.3	+ 3.7
Natelson, Solomon O.	Green	344	6.8	
Gilbert, Alexander L.	LD	232	4.6	- 15.4
Manalo, Maria C.	LD	170	3.3	- 16.3
Stern, Jonty	LD	162	3.2	- 15.5

West Finchley

Finchley & Golders Green

No change

5.7% Con to Lab

14	10	06	02	98	94	90	86	82	78	74	71	68	64

*Houston, Ross S.	Lab	2,214	48.8	+10.5
*Tierney, Jim	Lab	2,141	47.2	+ 9.2
*McGuirk, Kath	Lab	2,113	46.6	+ 9.7
Dias, Shaun	Con	1,367	30.1	- 0.3
Longfield, Myles	Con	1,292	28.5	0.0
Tennakoon, Ajantha T.K.	Con	1,067	23.5	- 4.5
Owen, Nina B.	Green	550	12.1	+ 0.9
Riley, Tim	Green	440	9.7	
Anderson, Ted	UKIP	407	9.0	
Landeryou, Rita	LD	262	5.8	- 12.9
Chalmers, John A.	LD	238	5.2	- 12.7
Finlay, Ronald A.	LD	206	4.5	- 11.0

West Hendon

Hendon

No change

1.1% Con to Lab

14	10	06	02	98	94	90	86	82	78	74	71	68	64

Langleben, Adam	Lab	1,794	43.6	- 0.2
Kay, Devra	Lab	1,769	43.0	+ 0.6
*Slocombe, Agnes C.	Lab	1,747	42.5	+ 4.0
Hettiarachchi, Saira	Con	1,488	36.2	- 1.3
Mann, Brian	Con	1,459	35.5	+ 0.6
*Sodha, Ansuya	Con	1,357	33.0	- 1.8
Murray-Leonard, Adrian P.	UKIP	445	10.8	
Samuel, Ben	Green	307	7.5	+ 1.7
Bunting, Sara H.	Green	300	7.3	+ 2.0
Green, Miriam R.	Green	292	7.1	+ 2.4
Emery, Pearl E.	LD	172	4.2	- 8.0
Emery, James H.	LD	163	4.0	- 7.2
Ive, David	LD	163	4.0	- 5.8

Woodhouse

Finchley & Golders Green

No change

4.8% Con to Lab

14	10	06	02	98	94	90	86	82	78	74	71	68	64

*Hutton, Anne C.	Lab	2,348	47.9	+ 4.7
*Cooke, Geof	Lab	2,287	46.7	+ 4.3
*Schneiderman, Alan	Lab	2,067	42.2	+ 3.6
Higgins, Mark E.	Con	1,442	29.4	- 5.9
Depala, Mukesh H.	Con	1,350	27.5	- 6.4
Alam, Nurul	Con	1,318	26.9	- 3.8
Burstein, David H.	Green	604	12.3	+ 4.7
Khan, Karl	UKIP	551	11.2	
Burns, David H.	Green	543	11.1	+ 5.4
Vaswani, Gardi	Green	471	9.6	
Murphy, Ian V.	LD	218	4.4	- 16.8
McKinnell, Pauline A.	LD	211	4.3	- 14.6
Smith, Lisa M.	LD	193	3.9	- 14.2

By-elections

East Finchley

Thursday 11th April 2012

Caused by the resignation of Labour councillor Andrew McNeil

No change

Mitra, Arjun	Lab	2,117	67.8	+23.9
Gupta, Anshul	Con	543	17.4	- 9.4
Gibson, Jane	LD	461	14.8	- 6.2
16.7% swing: Con to Lab	Lab maj	1,574	50.4	

Brunswick Park

Thursday 31st May 2012

Caused by the death of Conservative councillor Lynne Hillan

Labour gain from Conservative

Ioannides, Andreas	Lab	1,769	51.1	+23.8
Mahmood, Shaheen K.	Con	1,598	46.1	- 2.7
Dumba Kiingi, Yahaya	LD	97	2.8	- 14.4
13.3% swing: Con to Lab	Lab maj	171	5.0	

How Barnet's wards voted

	Date	%Poll	Con	Lab	LD	Green	UKIP	Oth
Brunswick Park <i>By-election</i>	22.05.14	40.3	41.2	42.7	4.9	11.2		
	31.05.12	29.1	46.1	51.1	2.8			
	06.05.10	65.0	48.8	27.3	17.2	6.6		
Burnt Oak	22.05.14	35.7	19.2	56.5	5.5	10.8		7.9
	06.05.10	54.6	22.6	62.7	14.8			
Childs Hill	22.05.14	41.5	32.1	29.8	27.5	10.5		
	06.05.10	55.3	34.3	21.3	38.4	6.0		
Colindale	26.06.14	27.8	15.0	67.9	3.3	3.8	10.0	
	06.05.10	51.4	20.9	56.3	17.1	5.7		
Coppetts	22.05.14	41.1	30.7	49.1	4.2	12.2		3.6
	06.05.10	60.0	35.7	38.3	18.2	7.7		
East Barnet	22.05.14	41.9	39.9	43.9	3.9	12.2		
	06.05.10	66.6	37.0	20.9	15.8	5.5		20.8
East Finchley <i>By-election</i>	22.05.14	43.0	22.5	56.3	7.3	13.9		
	11.04.12	28.3	17.4	67.8	14.8			
	06.05.10	67.1	26.8	43.9	21.0	8.3		
Edgware	22.05.14	40.5	55.2	26.3	7.7	10.8		
	06.05.10	67.0	51.0	24.9	12.5	3.2		8.4
Finchley Church End	22.05.14	40.7	49.9	25.8	5.6	10.9	7.8	
	06.05.10	67.1	52.2	24.0	13.6	5.2		4.9
Garden Suburb	22.05.14	42.3	55.8	22.6	7.8	13.9		
	06.05.10	57.5	55.8	16.5	17.5	10.3		
Golders Green	22.05.14	38.8	60.1	25.8	4.9	9.3		
	06.05.10	57.5	51.1	24.6	14.1	4.2		6.0
Hale	22.05.14	43.4	43.1	40.0	6.0	10.9		
	06.05.10	66.7	44.0	30.8	15.6	3.4		6.2
Hendon	22.05.14	37.0	48.6	27.0	5.5	9.1	9.8	
	06.05.10	57.0	54.4	27.4	13.5	4.7		
High Barnet	22.05.14	47.6	43.7	23.2	14.8	18.3		
	06.05.10	71.3	45.8	16.1	30.7	7.4		
Mill Hill	22.05.14	40.3	43.7	27.8	12.7	7.5		8.3
	06.05.10	66.0	45.9	17.0	33.3	3.9		
Oakleigh	22.05.14	40.7	45.9	25.3	5.0	9.1	12.1	2.6
	06.05.10	71.3	49.2	22.4	21.1			7.4
Totteridge	22.05.14	40.8	54.5	23.3	6.7	10.5		5.1
	06.05.10	68.1	55.5	20.7	17.8	6.1		
Underhill	22.05.14	42.8	28.3	38.7	3.7	9.3	20.0	
	06.05.10	63.8	38.0	34.5	19.4	8.1		
West Finchley	22.05.14	44.7	27.4	47.5	5.1	10.9	9.0	
	06.05.10	63.6	29.0	37.7	17.4	11.2		4.8
West Hendon	22.05.14	38.0	34.9	43.0	4.1	7.3	10.8	
	06.05.10	58.7	35.7	41.6	11.1	5.3		6.3
Woodhouse	22.05.14	41.9	27.9	45.6	4.2	11.0	11.2	
	06.05.10	63.1	33.3	41.4	19.4	5.9		

Councillors' majorities and the 2018 battleground

	Councillor	Ward	Maj	%Maj
1.	Jack Cohen	Childs Hill	9	0.2
2.	Kitty Lyons	Hale	9	0.2
3.	Peter Zinkin	Childs Hill	73	1.5
4.	Andreas Ionnidis	Brunswick Pk	68	1.6
5.	Shimon Ryde	Childs Hill	81	1.7
6.	Kathy Levine	Brunswick Pk	75	1.7
7.	Lisa Rutter	Brunswick Pk	79	1.8
8.	Philip Cohen	East Barnet	99	2.1
9.	Laurie Williams	East Barnet	150	3.2
10.	Hugh Rayner	Hale	161	3.3
11.	Tom Davey	Hale	184	3.7
12.	Rebecca Challice	East Barnet	214	4.6
13.	Tim Roberts	Underhill	252	5.0
14.	Amy Trevethan	Underhill	313	6.2
15.	Agnes Slocombe	West Hendon	259	6.3
16.	Devra Kay	West Hendon	281	6.8
17.	Adam Langleben	West Hendon	306	7.4
18.	Paul Edwards	Underhill	441	8.7
19.	Alan Schneiderman	Woodhouse	625	12.8
20.	Sury Khatri	Mill Hill	600	13.4
21.	Reema Patel	Coppetts	662	14.7
22.	Val Dushinsky	Mill Hill	672	15.0
23.	Pauline Coakley-Webb	Coppetts	684	15.2
24.	Barry Rawlings	Coppetts	739	16.5
25.	Kath McGuirk	West Finchley	746	16.5
26.	Jim Tierney	West Finchley	774	17.1
27.	Geof Cooke	Woodhouse	845	17.3
28.	Stephen Sowerby	Oakleigh	716	17.4
29.	John Hart	Mill Hill	794	17.8
30.	Anna Hutton	Woodhouse	906	18.5
31.	Ross Houston	West Finchley	847	18.7
32.	Bridget Perry	High Barnet	943	19.1
33.	Sachin Rajput	Oakleigh	789	19.2
34.	Maureen Braun	Hendon	824	19.3
35.	Wendy Prentice	High Barnet	962	19.5
36.	David Longstaff	High Barnet	952	19.3
37.	Brian Salinger	Oakleigh	825	20.0
38.	Daniel Thomas	Finchley Ch End	940	20.0
39.	Mark Shooter	Hendon	896	21.0
40.	Graham Old	Finchley Ch End	1,027	21.8
41.	Anthony Finn	Hendon	937	22.0
42.	Reuben Thompstone	Golders Green	807	22.2
43.	Joan Scannell	Edgware	1,002	22.8
44.	Caroline Stock	Totteridge	1,042	26.4
45.	Alon Or-Bach	East Finchley	1,188	26.8
46.	Helena Hart	Edgware	1,189	27.0
47.	Richard Cornelius	Totteridge	1,099	27.8
48.	Eva Greenspan	Finchley Ch End	1,314	27.9
49.	Alison Cornelius	Totteridge	1,162	29.4
50.	Daniel Seal	Garden Suburb	1,429	30.7
51.	Ammar Naqvi	Burnt Oak	1,288	31.1
52.	Gabriel Rozenberg	Garden Suburb	1,450	31.2
53.	Charlie O'Macauley	Burnt Oak	1,334	32.2
54.	John Marshall	Garden Suburb	1,579	34.0
55.	Arjun Mittra	East Finchley	1,552	35.0
56.	Melvin Cohen	Golders Green	1,278	35.1
57.	Brian Gordon	Edgware	1,552	35.3
58.	Alison Moore	East Finchley	1,698	38.3
59.	Dean Cohen	Golders Green	1,399	38.5
60.	Claire Farrier	Burnt Oak	1,733	41.8
61.	Zakia Zubairi	Colindale	1,514	49.0
62.	Gill Sargeant	Colindale	1,587	51.4
63.	Nagus Narenthira	Colindale	1,689	54.7

Swing to Conservatives

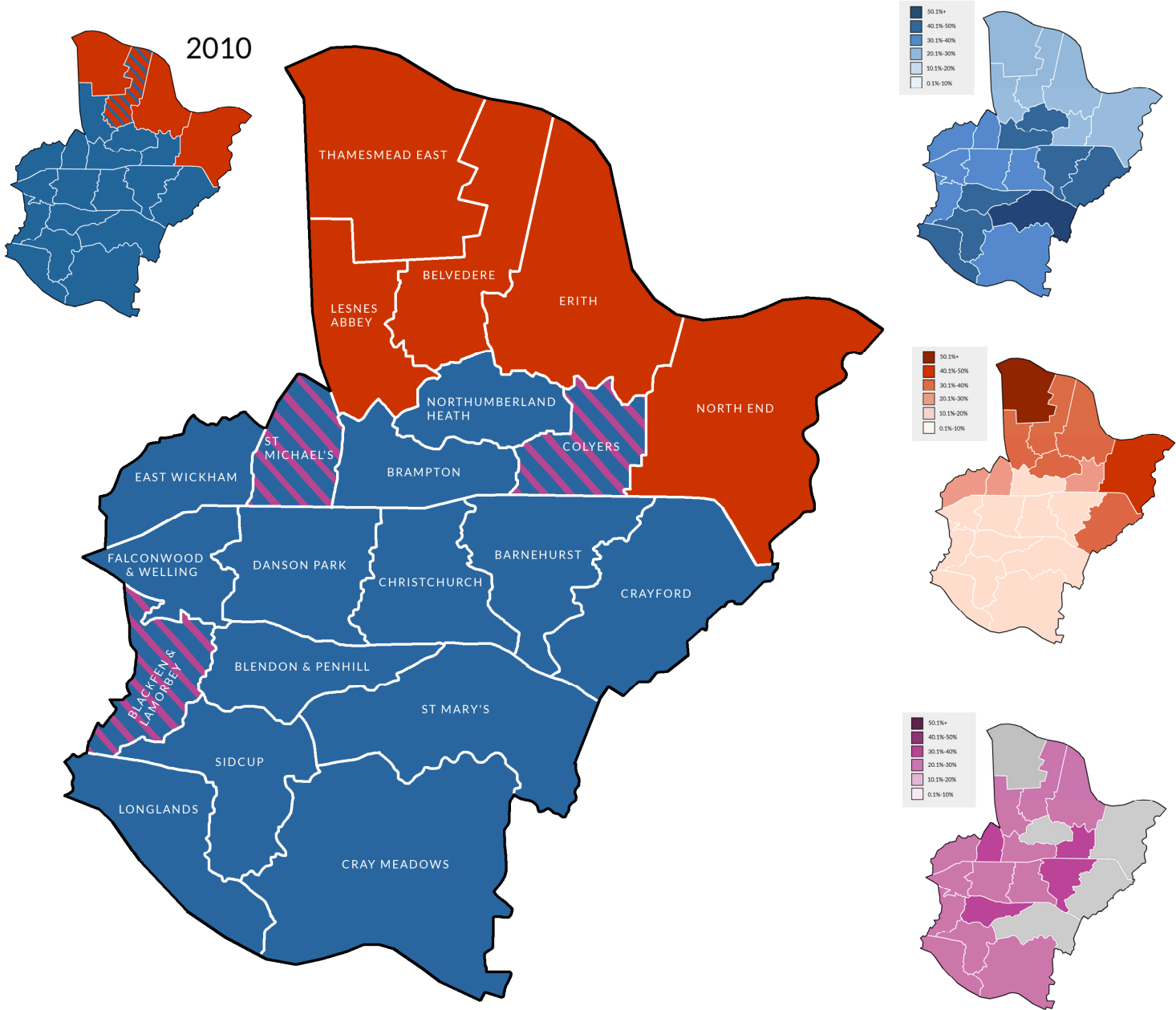
1%	Childs Hill	Hale	Brunswick Park	Brunswick Park			
2%	East Barnet	East Barnet					
3%	East Barnet	Underhill					
4%	Underhill	West Hendon	West Hendon	West Hendon			
5%	Underhill						
6%							
7%	Woodhouse						
8%	Coppetts	Coppetts					
9%	Coppetts	West Finchley	West Finchley	Woodhouse			
10%	Woodhouse	West Finchley					
11%							
12%							
13%							
14%	East Finchley						
15%							
16%	Burnt Oak						
17%	Burnt Oak						
18%	East Finchley						
19%							
20%	East Finchley						
21%	Burnt Oak						
22%							
23%							
24%							
25%	Colindale						
26%	Colindale						
27%							
28%	Colindale						

Swing to Labour

1%	Childs Hill	Childs Hill	Brunswick Park				
2%	Hale	Hale					
3%							
4%							
5%							
6%							
7%	Mill Hill						
8%	Mill Hill						
9%	Oakleigh	Mill Hill					
10%	High Barnet	Oakleigh	Hendon	High Barnet	High Barnet	Oakleigh	Finchley Church End
11%	Hendon	Finchley Church End	Hendon				
12%	Golders Green	Edgware					
13%							
14%	Totteridge	Edgware	Totteridge	Finchley Church End			
15%	Totteridge						
16%	Garden Suburb	Garden Suburb					
17%	Garden Suburb						
18%	Golders Green	Edgware					
19%							
20%	Golders Green						

BEXLEY

Conservative majority - no change



Councillors: 1964-2014

	Con	Lab	LD	Others	Total
2014	45	15		3	63
2010	52	11			63
2006	54	9			63
2002	30	32	1		63
1998	32	24	6		62
1994	24	24	14		62
1990	35	18	9		62
1986	36	15	11		62
1982	41	14	7		62
1978	43	18		1	62
1974	37	22			59
1971	24	32			56
1968	55			1	56
1964	17	39			56

Vote share: 1964-2014

	Con	Lab	LD	Others	Turnout
2014	37.4	26.7	2.6	33.2	
2010	42.2	24.5	13.1	20.2	67.7
2006	49.2	25.2	11.6	14.0	41.5
2002	41.8	33.0	14.7	10.6	35.9
1998	41.1	39.7	18.6	0.6	35.8
1994	38.0	36.4	24.7	0.8	49.6
1990	47.2	36.3	12.7	3.9	50.1
1986	43.4	29.5	26.6	0.5	46.4
1982	50.5	23.8	25.5	0.2	45.4
1978	51.5	39.1	5.9	3.5	46.3
1974	49.8	38.3	11.8	0.1	41.4
1971	43.9	52.9	2.9	0.4	46.6
1968	65.2	28.4	3.9	2.5	48.0
1964	37.4	49.3	11.8	1.5	47.1

Results

Barnehurst

Bexleyheath & Crayford

No change
11.3 Con to UKIP

14	10	06	02	98	94	90	86	82	78	74	71	68	64

*Marriner, Howard C.	Con	1,463	44.4	+ 0.4
Pallen, Eileen P.	Con	1,427	43.3	- 0.5
*Hurt, David R.	Con	1,424	43.2	+ 2.5
Ferro, Mike	UKIP	1,153	35.0	+24.5
Thomas, Barrie	UKIP	1,125	34.1	
Buttar, Harry	UKIP	1,065	32.3	
Murphy, Matthew J.	Lab	671	20.4	+ 0.5
Brown, Ron	Lab	655	19.9	+ 4.4
Turner, Pauline	Lab	634	19.2	+ 4.6
Hulme, Paul	BNP	89	2.7	- 7.4

Belvedere

Erith & Thamesmead

Lab gain 1
swing incalculable

14	10	06	02	98	94	90	86	82	78	74	71	68	64

Francis, Daniel	Lab	1,546	39.7	- 4.8
*MacDonald, Gillian L.	Lab	1,506	38.7	- 0.1
*Newman, Sean B.	Lab	1,358	34.9	- 3.0
Reilly, Catherine	UKIP	1,130	29.0	
Vick, Shirley J.	Con	903	23.2	- 14.7
Bhogal, Amandeep S.	Con	862	22.1	- 15.1
Bhogal, Pardeep K.	Con	838	21.5	- 15.5
Haslam, Brian	BNP	328	8.4	- 4.2
Cordle, Sid	CPA	143	3.7	
Ogunyemi, Toyin	CPA	78	2.0	
Ogunyemi, Joel A.	CPA	72	1.8	

Blackfen & Lamorbey

Old Bexley & Sidcup

UKIP gain 1
swing incalculable

14	10	06	02	98	94	90	86	82	78	74	71	68	64

*Beckwith, Brian G.	Con	1,304	32.0	- 19.0
*Craske, Peter H.	Con	1,270	31.1	- 16.0
Smith, Lynn	UKIP	1,225	30.0	
Taylor, Chris	Con	1,123	27.5	- 17.6
Barnbrook, Michael J.	Ind	884	21.7	
Bryant, Elwyn J.	Ind	645	15.8	
Dowling, Nicholas J.	Ind	575	14.1	
Jackson, Judith E.	Lab	515	12.6	- 6.0
Dalton, David R.	Lab	473	11.6	- 5.4
McCartney, Mick	Lab	465	11.4	- 2.7
Wait, Chris	BNP	287	7.0	- 4.5
Hurren, Paul W.	LD	151	3.7	- 11.7

Blendon & Penhill

Old Bexley & Sidcup

No change
swing incalculable

14	10	06	02	98	94	90	86	82	78	74	71	68	64

Hall, Steven F.	Con	1,805	44.4	- 10.6
D'Adamiral, Graham M.	Con	1,761	43.4	- 4.2
O'Hare, Nick	Con	1,672	41.2	- 5.6
Harradine, Martin B.	UKIP	1,289	31.7	
Prior, Dave	Lab	714	17.6	- 0.8
Slater, Gerda	Lab	621	15.3	- 0.8
Slater, Stuart R.	Lab	574	14.1	- 0.3
Bradley, Erin	BNP	390	9.6	- 0.8

Brampton

Bexleyheath & Crayford

No change
10.3 Con to UKIP

14	10	06	02	98	94	90	86	82	78	74	71	68	64

*O'Neill, Teresa A.J.	Con	2,052	47.5	- 2.8
*Camsey, Sybil	Con	2,040	47.2	- 1.8
*Wilkinson, John	Con	1,821	42.1	+ 0.8
Dunford, John	UKIP	1,280	29.6	+19.3
O'Neill, Margaret A.	Lab	874	20.2	- 2.6
O'Neill, Michael C.F.	Lab	810	18.7	+ 1.2
O'Neill, Paul	Lab	726	16.8	0.0
Slaughter, Maureen A.A.	BNP	268	6.2	- 2.4

Christchurch

Bexleyheath & Crayford

No change
swing incalculable

14	10	06	02	98	94	90	86	82	78	74	71	68	64

*Ashmole, Roy F.	Con	1,542	40.7	- 8.0
Fuller, John P.	Con	1,541	40.7	- 6.6
Smith, Brad	Con	1,461	38.6	- 8.0
Millward, Rick	UKIP	1,090	28.8	
Davies, Eric	Lab	859	22.7	+ 2.9
Steedman, Kathy	Lab	757	20.0	+ 1.8
West, Peter J.	Lab	650	17.2	+ 0.1
Hall, David J.	LD	267	7.0	- 18.5
Scott, Ben	BNP	241	6.4	- 4.7
Tank, Suleyman	LD	158	4.2	- 17.6
Tosun, Fikret	LD	130	3.4	- 18.4

Colyers

Bexleyheath & Crayford

UKIP gain 1
swing incalculable

14	10	06	02	98	94	90	86	82	78	74	71	68	64

*Bishop, Brian J.	Con	1,223	33.1	- 5.1
McGannon, Mac	UKIP	1,112	30.1	
*Fothergill, Maxine P.	Con	1,111	30.0	- 8.2
Smith, Andy	Lab	995	26.9	- 3.1
Lucking, Conor C.	Con	963	26.0	- 10.7
Mehmet, Ibby	Lab	915	24.7	- 4.8
Okuleye, Tosin	Lab	896	24.2	- 3.4
Finch, Peter R.	BNP	383	10.4	- 2.3
Juby, Richard W.	TUSC	169	4.6	

Cray Meadows

Old Bexley & Sidcup

No change
swing incalculable

	14	10	06	02	98	94	90	86	82	78	74	71	68	64
*Bacon, Cheryl	Con	1,464	40.3	- 10.7										
*Downing, Ross M.	Con	1,312	36.1	- 7.0										
*Massey, Donald F.	Con	1,287	35.4	- 6.5										
Reader, Steve	UKIP	1,029	28.3											
Watkins, Luke	Lab	737	20.2	+ 0.2										
Riviere, Lareo	Lab	708	19.5	+ 1.8										
Hashemzade, Ailar	Lab	636	17.5	+ 2.0										
Brooks, John	BNP	262	7.2	- 3.7										
Albakri, Jawharah Q.	LD	164	4.5	- 14.2										
Willisms, Laurence	CPA	132	3.6											

Crayford

Bexleyheath & Crayford

No change
0.4 Con to Lab

	14	10	06	02	98	94	90	86	82	78	74	71	68	64
Bishop, Christine F.	Con	1,575	48.4	+ 9.5										
*Lucia-Hennis, Geraldene A.	Con	1,547	47.6	+10.9										
Davey, John	Con	1,466	45.1	+10.9										
Shepherd, John D.	Lab	1,266	38.9	+12.5										
Chase, Alexis	Lab	1,161	35.7	+ 9.9										
Perfect, Wendy J.	Lab	1,126	34.6	+11.2										
James, Stephen A.	BNP	539	16.6	+ 4.9										

Danson Park

Bexleyheath & Crayford

No change
12.6 Con to UKIP

	14	10	06	02	98	94	90	86	82	78	74	71	68	64
*Bailey, Linda J.	Con	1,668	43.3	- 8.1										
*Massey, Sharon M.	Con	1,493	38.7	- 7.2										
*Waters, John	Con	1,425	37.0	- 6.6										
Clarke, Malcolm F.	UKIP	1,094	28.4	+17.8										
Ball, Pat	Lab	792	20.5	+ 2.0										
Browning, John	Lab	731	19.0	+ 2.4										
Scutt, Alan	Lab	645	16.7	+ 0.6										
Slaughter, Ronald A.	BNP	295	7.7	- 2.4										
Kelly, Robin P.	LD	215	5.6	- 11.9										

East Wickham

Old Bexley & Sidcup

No change
swing incalculable

	14	10	06	02	98	94	90	86	82	78	74	71	68	64
Catterall, Christine	Con	1,334	38.5	- 5.0										
*Hunt, James	Con	1,238	35.7	- 4.6										
Munur, Cafer	Con	1,070	30.9	- 8.4										
Comley, Rob	UKIP	1,020	29.4											
Fennelly, John P.	UKIP	944	27.2											
Banks, Ronnie	Lab	823	23.7	- 1.8										
Daniels, Denis A.	Lab	776	22.4	- 1.2										
Malt, Sylvia	Lab	765	22.1	- 0.6										
Jones, Michael	BNP	381	11.0	- 13.7										
Finch, Nicola	BNP	346	10.0	- 10.6										
McCoy, Jaymie	BNP	216	6.2	- 13.2										
Sexton, David F.	LD	170	4.9	- 11.3										

Erith

Erith & Thamesmead

No change
swing incalculable

	14	10	06	02	98	94	90	86	82	78	74	71	68	64
*Boateng, Edward	Lab	1,430	41.9	+ 0.4										
Ferreira, Joe	Lab	1,393	40.8	+ 2.2										
Oppong-Asare, Abena	Lab	1,208	35.4	- 2.6										
Forster, Keith W.	UKIP	987	28.9											
Clement, Megan	Con	834	24.4	- 9.8										
Oliver, Therese M.	Con	813	23.8	- 9.3										
Femi-Adedayo, Tosin	Con	634	18.6	- 12.4										
Howard, Robert D.	BNP	323	9.5	- 1.1										

Falconwood & Welling

Old Bexley & Sidcup

No change
15.3 Con to UKIP

	14	10	06	02	98	94	90	86	82	78	74	71	68	64
*Betts, Nigel	Con	1,770	41.6	- 10.5										
*Clark, Val	Con	1,498	35.2	- 10.9										
French, Louie T.	Con	1,445	34.0	- 9.1										
Perrin, Pamela M.	UKIP	1,271	29.9	+20.3										
Ball, Dennis J.	Lab	816	19.2	- 3.1										
Perfect, Stephen E.	Lab	812	19.1	- 0.5										
Choda, Josephine E.	Lab	720	16.9	- 2.0										
Dobson, Jimmy	BNP	398	9.4	- 2.3										
Lockington, Betty M.	LD	231	5.4	- 11.0										

Lesnes Abbey

Erith & Thamesmead

Lab gain 3

5.7 Con to Lab

	14	10	06	02	98	94	90	86	82	78	74	71	68	64
Hackett, Danny	Lab	1,454	36.6	- 1.5										
Amaning, Esther	Lab	1,409	35.4	- 0.9										
Husband, John	Lab	1,402	35.3	- 2.9										
Allon, Kerry M.	Con	1,181	29.7	- 13.3										
Attard, Chris	UKIP	1,137	28.6											
Anderson, Elizabeth M.	Con	1,131	28.5	- 12.0										
Allen, Keima	Con	1,084	27.3	- 10.9										
Bussey, Carl	BNP	284	7.1	- 5.1										

Longlands

Old Bexley & Sidcup

No change
swing incalculable

	14	10	06	02	98	94	90	86	82	78	74	71	68	64
*Bacon, Gareth A.	Con	1,754	49.4	- 4.1										
Leaf, David	Con	1,577	44.4	- 1.5										
Dourmouh, Andy	Con	1,394	39.3	- 0.9										
Ebdon, Nick	UKIP	1,050	29.6											
Dakshy, Ana	Lab	712	20.1	+ 4.6										
Harrod, Bryan J.	Lab	666	18.8	+ 3.8										
Moran, Bryan	Lab	643	18.1	+ 5.2										
Jaques, Michael R.	LD	279	7.9	- 10.3										
Spaull, Maurean	LD	220	6.2	- 10.4										

North End

Bexleyheath & Crayford

No change
3.0 Con to Lab

14	10	06	02	98	94	90	86	82	78	74	71	68	64

*Langstead, Brenda M.	Lab	1,267	48.4	+ 3.7
*Deadman, Alan	Lab	1,178	45.0	+ 1.0
*Borella, Stef	Lab	1,174	44.9	+ 2.9
Tugwell, Christopher P.	Con	700	26.8	- 5.0
Taiwo, Lydia	Con	691	26.4	- 2.7
Ibelgauptas, Slava	Con	620	23.7	- 2.8
Horne, Mark	BNP	407	15.6	+ 2.0
Chaise, Sophie N.	Green	352	13.5	
Newton, Sarah E.	Green	331	12.7	
Whittaker, Isobel	Green	315	12.0	

Sidcup

Old Bexley & Sidcup

No change
swing incalculable

14	10	06	02	98	94	90	86	82	78	74	71	68	64

Leitch, Rob	Con	1,925	43.8	- 5.3
*Beckwith, Aileen M.	Con	1,921	43.7	- 2.9
*Slaughter, June E.	Con	1,887	43.0	- 0.6
Burnell, Colin R.	UKIP	897	20.4	
Holman, Jonathan	Lab	691	15.7	0.0
Kelsey, Tonya	Lab	657	15.0	+ 0.8
Smith, Peter R.	Lab	570	13.0	+ 0.3
Bates, Jacqueline L.	Green	530	12.1	+ 2.3
Adetola, Abiodun O.	LD	233	5.3	-10.3
Money, Lucy A.	BNP	181	4.1	- 2.7

Northumberland Heath

Eirith & Thamesmead

No change
1.4 Con to Lab

14	10	06	02	98	94	90	86	82	78	74	71	68	64

*Reader, Peter R.M.	Con	1,779	50.1	+ 4.7
*Read, Philip	Con	1,773	49.9	+ 5.8
Seymour, Melvin N.	Con	1,554	43.7	+ 5.1
McLennan, Olivia	Lab	1,186	33.4	+ 8.2
Gill, Baljeet S.	Lab	1,155	32.5	+ 7.7
Nicholls, Timothy J.	Lab	1,062	29.9	+ 8.0
Carver, Paul	BNP	444	12.5	+ 2.3
Bargery, Paul A.	LD	273	7.7	- 8.2

Thamesmead East

Eirith & Thamesmead

No change
10.5 Con to Lab

14	10	06	02	98	94	90	86	82	78	74			

Begho, Derry	Lab	1,731	72.8	+21.3
Ogundayo, Mabel D.	Lab	1,693	71.2	+29.1
Ezenwata, Endy	Lab	1,687	71.0	+29.0
Reader, Irene P.	Con	719	30.3	+ 5.9
Read, Natalie	Con	667	28.1	+ 5.3
Sudds, Diana	Con	633	26.6	+ 5.7

St Mary's

Old Bexley & Sidcup

No change
1.1 Lab to Con

14	10	06	02	98	94	90	86	82	78	74	71	68	64

*Downing, Alan	Con	2,181	63.7	+ 1.1
*Tandy, Colin	Con	2,112	61.7	+ 7.3
Sawyer, Alex	Con	1,963	57.3	+ 5.5
Briant, Donna	Lab	625	18.3	+ 2.4
Carter, Pamela D.	Lab	576	16.8	+ 3.1
Justham, Bernard C.	Lab	510	14.9	+ 1.7
Carter, Stuart P.	Green	356	10.4	+ 3.8
Rooks, Jonathon S.	Green	323	9.4	
Moran, Derek J.	Green	312	9.1	
Bryant, Mark	BNP	271	7.9	- 0.6
Nurse, Angela D.	LD	179	5.2	- 9.6
Basaran, Shule A.	LD	162	4.7	- 9.6
Nicolle, David J.	LD	158	4.6	- 9.5

St Michael's

Bexleyheath & Crayford

UKIP gain 1
swing incalculable

14	10	06	02	98	94	90	86	82	78	74	71	68	64

*Newton, Caroline	Con	1,352	36.2	- 8.2
*Pollard, Joe	Con	1,314	35.2	- 8.1
Bezley, Chris	UKIP	1,280	34.2	
*Sams, Ray	Con	1,140	30.5	- 7.4
Deadman, Cathy	Lab	857	22.9	- 2.7
Steedman, Derek C.	Lab	769	20.6	- 2.4
McKenzie, Steven W.	Lab	720	19.3	- 1.6
Picton, Laurence	BNP	407	10.9	- 2.5

How Bexley's wards voted

	Date	%Poll	Con	Lab	LD	UKIP	Green	BNP	Other
Barnehurst	22.05.14	36.7	43.6	19.8		33.8		2.7	
	06.05.10	69.9	42.8	16.7	12.8	10.5		10.1	7.0
Belvedere	22.05.14	34.1	22.3	37.8		29.0		8.4	
	06.05.10	62.3	37.4	39.4				12.6	10.6
Blackfen & Lamorbey	22.05.14	37.8	30.2	11.9	3.7	30.0		7.0	17.2
	06.05.10	70.0	47.7	16.5	14.2			11.5	10.2
Blendon & Penhill	22.05.14	36.5	43.0	15.7		31.7		9.6	
	06.05.10	71.6	49.9	16.3	14.0			10.4	9.4
Brampton	22.05.14	40.5	45.6	18.6		29.6		6.2	
	06.05.10	74.7	46.9	19.0	15.2	10.3		8.6	
Christchurch	22.05.14	33.8	40.0	20.0	4.9	28.8		6.4	
	06.05.10	68.9	47.5	18.4	23.0			11.1	
Colyers	22.05.14	35.5	29.7	25.3		30.1		10.4	4.6
	06.05.10	61.6	37.7	29.0	12.9			12.7	7.7
Cray Meadows	22.05.14	31.4	37.3	19.1	4.5	28.3		7.2	3.6
	06.05.10	64.1	45.3	17.7	17.2			10.9	8.8
Crayford	22.05.14	32.2	47.0	36.4				16.6	
	06.05.10	64.3	36.6	25.2	17.2			11.7	9.3
Danson Park	22.05.14	33.1	39.7	18.7	5.6	28.4		7.7	
	06.05.10	67.6	47.0	17.1	15.2	10.6		10.1	
East Wickham	22.05.14	35.4	35.0	22.7	4.9	28.3		9.1	
	06.05.10	68.3	41.0	23.9	13.5			21.6	
Erith	22.05.14	25.5	22.3	39.4		28.9		9.5	
	06.05.10	59.2	32.8	39.4	17.3			10.6	
Falconwood & Welling	22.05.14	37.5	36.9	18.4	5.4	29.9		9.4	
	06.05.10	71.1	47.1	20.3	13.1	9.6		9.9	
Lesnes Abbey	22.05.14	36.0	28.5	35.8		28.6		7.1	
	06.05.10	65.9	40.6	36.5				12.1	10.9
Longlands	22.05.14	34.7	44.4	19.0	7.0	29.6			
	06.05.10	69.3	46.5	14.5	16.9		7.8	7.9	6.4
North End	22.05.14	28.3	25.6	46.1			12.7	15.6	
	06.05.10	57.5	29.1	43.6	14.7			12.7	
Northumberland Heath	22.05.14	37.1	47.9	31.9	7.7			12.5	
	06.05.10	69.5	42.7	24.0	15.9			10.2	7.1
St Mary's	22.05.14	37.6	60.9	16.7	4.8		9.6	7.9	
	06.05.10	74.5	56.3	14.3	14.4		6.6	8.5	
St Michael's	22.05.14	25.5	34.0	20.9		34.2		10.9	
	06.05.10	69.5	41.9	23.2	12.2			13.4	9.3
Sidcup	22.05.14	37.1	43.5	14.6	5.3	20.4	12.1	4.1	
	06.05.10	71.1	46.4	14.2	15.5		9.8	6.8	7.2
Thamesmead East	22.05.14	26.9	28.3	71.7					
	06.05.10	71.0	22.7	45.2				11.3	20.8

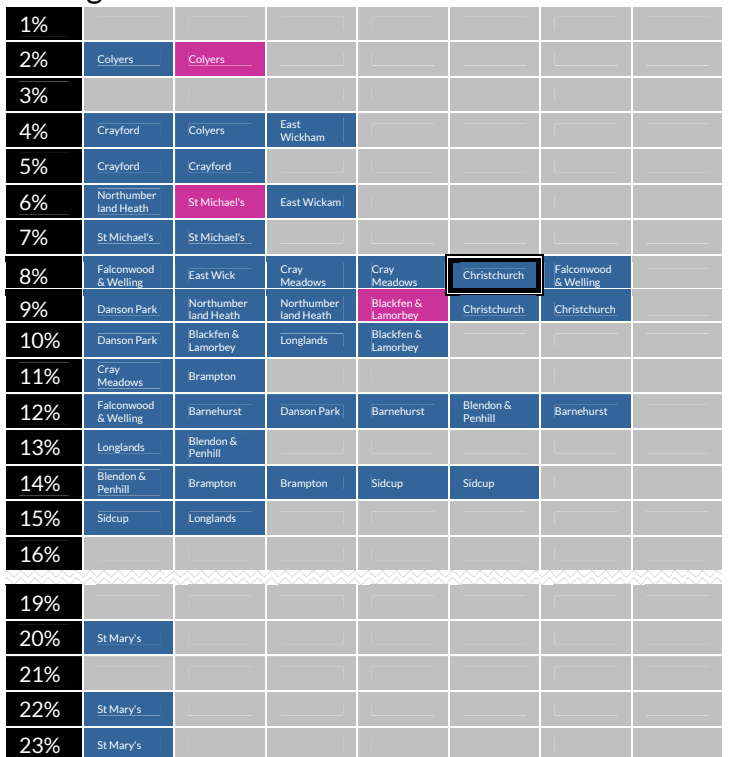
Councillors' majorities and the 2018 battleground

	Councillor	Ward	Maj	%Maj
1.	Cafer Munur	E Wickham	50	1.5
2.	Lynn Smith	Blackfen	102	2.5
3.	Maxine Fothergill	Colyers	116	3.1
4.	Mac McGannon	Colyers	117	3.2
5.	Chris Beazley	St Michael's	140	3.7
6.	Louie French	Falconwood	174	4.1
7.	Val Clark	Falconwood	227	5.3
8.	John Husband	Lesnes Abbey	221	5.6
9.	Esther Amaning	Lesnes Abbey	228	5.7
10.	Sean Newman	Belvedere	228	5.9
11.	John Davey	Crayford	200	6.2
12.	Brian Bishop	Colyers	228	6.2
13.	James Hunt	E Wickham	218	6.3
14.	Abena Oppong-Asare	Erith	221	6.5
15.	Danny Hackett	Lesnes Abbey	273	6.9
16.	Donald Massey	Cray Mdws	258	7.1
17.	Ross Downing	Cray Mdws	283	7.8
18.	David Hurt	Barnehurst	271	8.2
19.	Eileen Pallen	Barnehurst	274	8.3
20.	John Waters	Danson Park	331	8.6
21.	Geraldene Lucia-Hennis	Crayford	281	8.7
22.	Christine Catterall	E Wickham	314	9.1
23.	Howard Marriner	Barnehurst	310	9.4
24.	Peter Craske	Blackfen	386	9.4
25.	Nick O'Hare	Blendon	383	9.5
26.	Christine Bishop	Crayford	309	9.5
27.	John Wilkinson	Brampton	541	9.5
28.	Andy Dourmough	Longlands	344	9.7
29.	Gillian MacDonald	Belvedere	376	9.7
30.	Brad Smith	Christchurch	371	9.8
31.	Melvin Seymour	N'land Heath	368	10.3
32.	Sharon Massey	Danson Park	399	10.3
33.	Brian Beckwith	Blackfen	420	10.3
34.	Daniel Francis	Belvedere	416	10.7
35.	Graham D'Amiral	Blendon	472	11.7
36.	Nigel Betts	Falconwood	499	11.7
37.	Joe Ferreira	Erith	406	11.9
38.	John Fuller	Christchurch	451	11.9
39.	Roy Ashmole	Christchurch	452	11.9
40.	Cheryl Bacon	Cray Mdws	435	12.0
41.	Joe Pollard	St Michael's	457	12.3
42.	Steven Hall	Blendon	516	12.7
43.	Edward Boateng	Erith	443	13.0
44.	Caroline Newton	St Michael's	495	13.3
45.	David Leaf	Longlands	527	14.8
46.	Linda Bailey	Danson Park	574	14.9
47.	Sybil Camsey	Brampton	760	15.5
48.	Teresa O'Neill	Brampton	772	15.8
49.	Philip Read	N'land Heath	587	16.5
50.	Peter Reader	N'land Heath	593	16.7
51.	Stef Borella	North End	474	18.1
52.	Alan Deadman	North End	478	18.2
53.	Gareth Bacon	Longlands	704	19.8
54.	Brenda Langstead	North End	567	21.6
55.	June Slaughter	Sidcup	990	22.6
56.	Aileen Beckwith	Sidcup	1,024	23.3
57.	Rob Leitch	Sidcup	1,028	23.4
58.	Alex Sawyer	St Mary's	1,338	39.0
59.	Endy Ezenwata	Thamesmead	968	40.7
60.	Mabel Ogundayo	Thamesmead	974	40.9
61.	Derry Begho	Thamesmead	1,012	42.5
62.	Colin Tandy	St Mary's	1,487	43.4
63.	Alan Downing	St Mary's	1,556	45.4

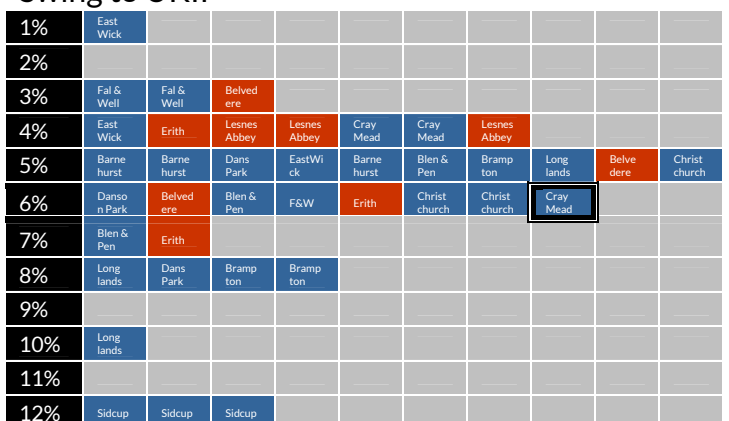
Swing to Conservatives



Swing to Labour

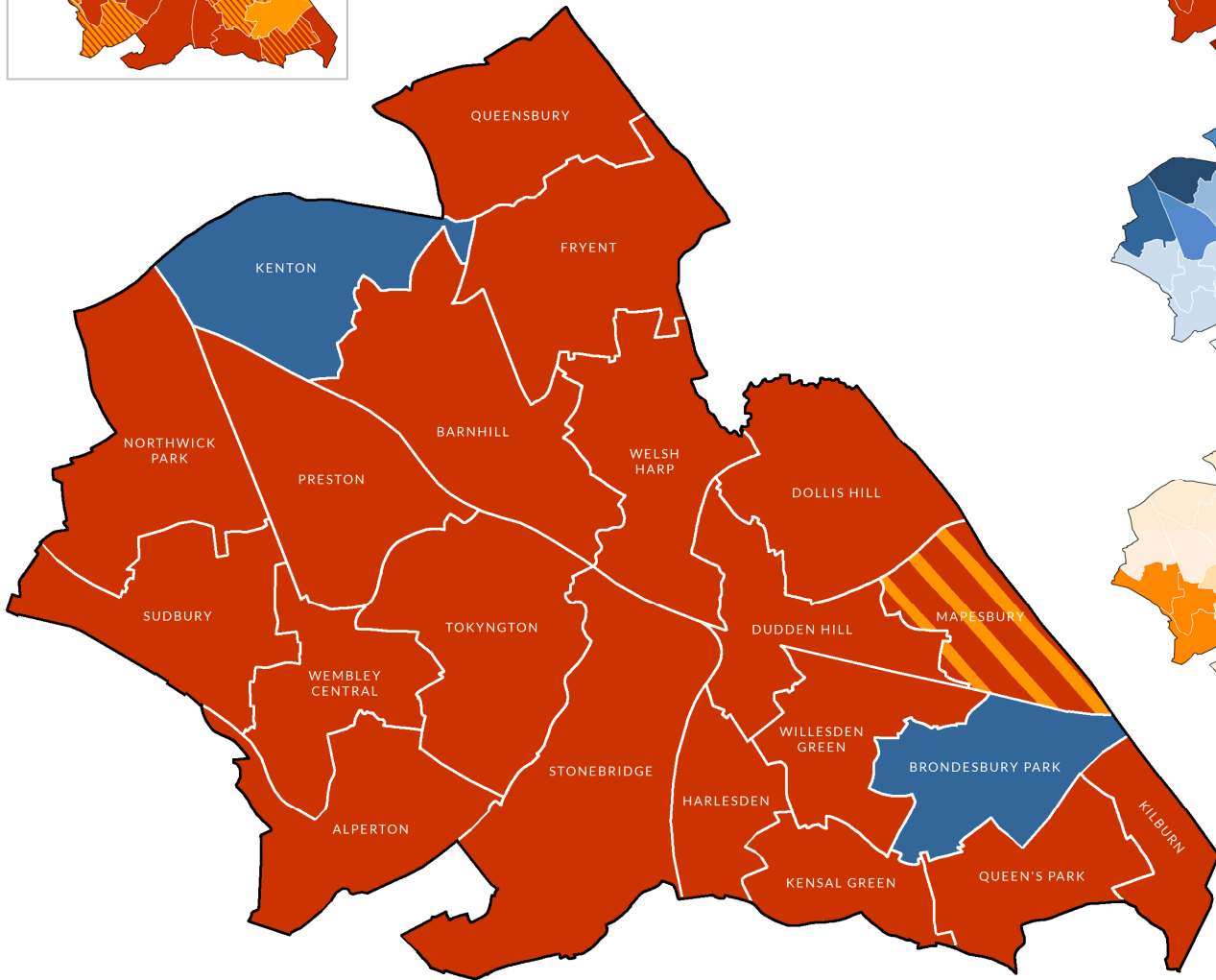
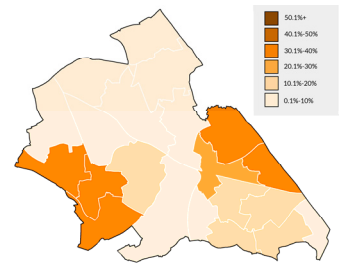
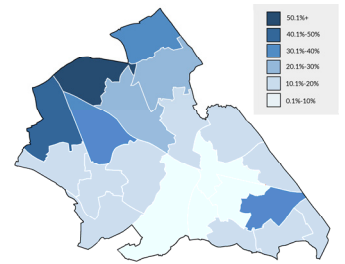
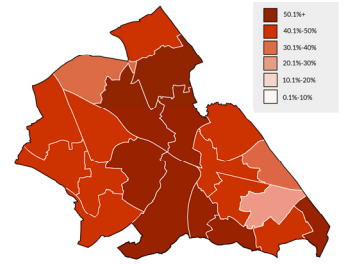
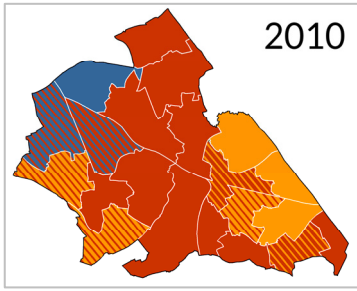


Swing to UKIP



BRENT

Labour majority - no change



Councillors: 1964-2014

	Con	Lab	LD	Others	Total
2014	6	56	1		63
2010	6	40	17		63
2006	15	21	27		63
2002	19	35	9		63
1998	19	43	4		66
1994	33	28	5		66
1990	31	29	6		66
1986	20	43	3		66
1982	30	33	3		66
1978	25	35			66
1974	25	35			60
1971	22	38			60
1968	49	11			60
1964	26	34			60

Vote share: 1964-2014

	Con	Lab	LD	Others	Turnout
2014	20.3	47.7	15.9	16.1	
2010	21.4	41.7	29.9	6.8	52.0
2006	26.9	34.6	27.1	11.4	37.4
2002	33.2	42.0	16.5	8.4	30.2
1998	35.5	47.3	14.0	3.2	36.9
1994	42.8	40.1	14.0	3.2	48.3
1990	43.9	39.2	13.6	3.3	42.9
1986	35.9	46.1	17.6	0.3	44.1
1982	42.1	36.1	21.6	0.1	46.2
1978	47.5	47.3	2.5	2.7	47.6
1974	44.5	44.5	8.0	3.0	35.0
1971	39.1	57.5	2.5	0.9	39.7
1968	65.7	28.2	4.7	1.4	37.5
1964	43.4	43.6	11.9	1.1	36.1


Results

Alperton

Brent North

Lab gain 2

8.8% LD to Lab



*Allie, James B.	Lab	2,370	49.2	+ 5.6
Patel, Milil	Lab	2,309	48.0	+10.9
*Chohan, Bhangwanji H.	Lab	2,305	47.9	+14.8
*Brown, Daniel E.	LD	1,691	35.1	- 8.7
Patel, Trusha	LD	1,669	34.7	- 9.0
Ahmed, Samira S.	LD	1,553	32.3	- 2.2
Chowdhury, Shamim A.	Con	612	12.7	- 3.6
Mistry, Ramila	Con	506	10.5	- 4.7
Soames, Gerald H.	Con	452	9.4	- 4.5
Akram, Yusuf	Green	325	6.8	+ 2.3

Dollis Hill

Brent Central

Lab gain 3

6.2% LD to Lab




Ahmed, Parvez	Lab	1,715	46.6	+ 7.4
Arshad, Mahmood	Lab	1,669	45.3	+ 6.4
Dixon, Liz	Lab	1,566	42.5	+ 5.5
*Hopkins, Alison F.	LD	1,515	41.1	- 0.5
Melia, Alex L.	LD	1,175	31.9	- 9.1
Anwar, Mohammad	LD	1,172	31.8	- 8.0
Mehmood, Rbee	Con	536	14.6	- 4.5
Prajapati, Suresh	Con	442	12.0	- 5.5
Sachdev, Gopal	Con	393	10.7	- 3.4
Murry, Pete	Green	288	7.8	+ 3.4

Barnhill

Brent North

No change

8.7% Con to Lab



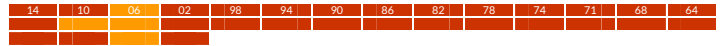
Marquis, Sarah-Louise L.	Lab	2,055	55.3	+ 6.4
*Choudhary, Shafique M.	Lab	2,010	54.1	+11.5
*Pavey, Michael J.C.	Lab	1,988	53.5	+11.9
Kotecha, Janu	Con	1,023	27.5	- 9.0
Pindoria, Kanta R.	Con	983	26.5	- 6.3
Mahmoodi, Jahan	Con	911	24.5	- 7.3
Brown, Karen M.C.	LD	352	9.5	- 7.7
Dunmall, Giovanna	Green	335	9.0	+ 1.6
Barratt, Christine A.	LD	233	6.3	- 9.5
Thomson, Bruce	LD	174	4.7	- 9.3
Jeffers, Elena	Ind	139	3.7	

Dudden Hill

Brent Central

Lab gain 1

10.1% LD to Lab



*Choudry, Aslam M.	Lab	2,051	47.4	+ 0.1
*Long, Janice E.	Lab	1,895	43.8	+ 5.5
*Hirani, Krupesh J.	Lab	1,851	42.8	+ 6.7
Georgiou, Anton	LD	1,107	25.6	-17.9
Sisson, Richard H.	LD	961	22.2	-15.1
Costel, Cam	LD	957	22.1	-15.1
Aspis, Simone	Green	538	12.4	+ 3.9
Baker, Theresa M.	Con	471	10.9	- 5.3
Patel, Sanjay	Con	389	9.0	- 4.3
Sayers, Jane	Con	385	8.9	- 3.2
Vockrodt, Heino	UKIP	292	6.7	
De Andrade, Sandra	TUSC	144	3.3	

Brondesbury Park

Hampstead & Kilburn

Con gain 3

5.1% Lab to Con



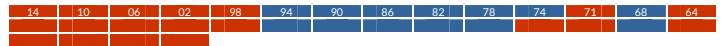
*Shaw, Carol	Con	1,634	50.1	+22.0
Davidson, Joel	Con	1,162	35.6	+10.8
Warren, John	Con	1,118	34.2	+11.5
Adeyeye, Michael A.	Lab	993	30.4	+ 2.6
Lister, David	Lab	939	28.8	+ 1.0
Hoad, Terry	Lab	919	28.1	+ 7.5
*Cheese, Barry J.	LD	630	19.3	- 32.7
Shamon, Rai	Green	520	15.9	+ 7.0
*Cummins, Mark	LD	451	13.8	- 26.9
O'Neill, Maurice	LD	388	11.9	- 25.0

Fryent

Brent North

No change

4.8% Con to Lab



*Crane, George E.	Lab	2,043	60.6	+ 8.5
*Moher, Ruth E.	Lab	1,993	59.1	+10.1
Tatler, Shama S.	Lab	1,708	50.6	+ 3.7
Lakhani, Amit	Con	916	27.1	- 0.8
Iqbal, Mick	Con	845	25.0	- 2.4
Panchal, Bhavisha	Con	746	22.1	- 2.8
McCarthy, Claire	Green	422	12.5	+ 6.1
Cam, Beatrice E.	LD	301	8.9	- 7.9
Patel, Arvind	LD	208	6.2	- 8.8
Sharma, Murari P.	LD	96	2.8	-1 1.7

Harlesden

Brent Central													No change				
3.8% Lab to Green																	
14	10	06	02	98	94	90	86	82	78	74	71	68	64				
Eniola, Aisha	Lab	2,160	62.1	- 2.6													
McLeish, Lloyd	Lab	2,031	58.4	- 1.8													
*Thomas, Bobby	Lab	2,017	58.0	+ 2.8													
Erskine, Simon	Green	459	13.2	+ 4.7													
Motley, William M.	LD	387	11.1	- 18.4													
Boyle, John	TUSC	359	10.3														
Fowler, Paul E.	LD	313	9.0	- 15.8													
Whittle, Philip L.	LD	283	8.1	- 15.8													
Camadoo, Brindanand D.	Con	276	7.9	- 1.4													
Prajapati, Arthi	Con	270	7.8	+ 0.2													
Rabadia, Vijaya K.	Con	249	7.2	+ 0.8													

Kensal Green

Brent Central													No change				
3.2% Green to Lab																	
14	10	06	02	98	94	90	86	82	78	74	71	68	64				
*Hector, Claudia	Lab	1,819	55.6	+13.8													
Filson, Dan	Lab	1,808	55.2	+15.4													
Kelcher, Matt	Lab	1,730	52.9	+18.6													
Ibbotson, Sally	Green	621	19.0	+ 6.4													
James, Heather M.	LD	510	15.6	- 17.6													
Sutherland, Deborah M.	LD	502	15.3	- 15.5													
Biggins, Callum J.	LD	481	14.7	- 15.5													
Doku, Michael	Con	394	12.0	- 2.6													
Rice, Pamela	Con	382	11.7	+ 0.7													
Poku, Josephine C.	Con	330	10.1	+ 0.2													

Kenton

Brent North													No change				
5.0% Lab to Con																	
14	10	06	02	98	94	90	86	82	78	74	71	68	64				
*Kansagra, Suresh L.	Con	1,798	54.3	+ 4.4													
*Colwill, Reg	Con	1,796	54.3	+ 6.8													
*Patel, Bhiku M.	Con	1,669	50.4	+ 8.9													
Alam, Syed	Lab	1,139	34.4	- 5.1													
Hodgetts, Lewis	Lab	1,040	31.4	- 1.2													
Ahmed, Nadhim	Lab	946	28.6	- 3.4													
Allen, Graham	Green	348	10.5	+ 5.4													
Steele, Violet M.	LD	221	6.7	- 11.3													
Williamson, Vivienne R.	LD	153	4.6	- 9.3													
Tomsone, Ieva	LD	125	3.8	- 0.3													

Kilburn

Hampstead & Kilburn													No change				
0.5% Green to Lab																	
14	10	06	02	98	94	90	86	82	78	74	71	68	64				
*Duffy, John F.	Lab	2,162	54.5	+ 1.3													
Conneely, Rita L.	Lab	2,147	54.1	+12.0													
*Oladapo, Tayo	Lab	1,965	49.5	+11.6													
Belazka, Nas	Green	733	18.5	+ 4.7													
Jones, Matt	Con	582	14.7	- 2.2													
Brockbank, Louie	Con	517	13.0	- 4.8													
Gallagher, Chris	Con	512	12.9	- 1.2													
Ayres, Diana	LD	470	11.8	- 5.1													
Avlonitis, George	LD	361	9.1	- 19.2													
Round, Edward	LD	321	8.1	- 16.0													
Counihan-Sanchez, Izzie	TUSC	224	5.6														

Mapesbury

Brent Central													Lab gain 2				
5.4% LD to Lab																	
14	10	06	02	98	94	90	86	82	78	74	71	68	64				
Colacicco, Lia	Lab	1,402	38.2	+ 3.9													
Shahzad, Ahmad	Lab	1,278	34.8	+ 3.3													
Carr, Helen G.	LD	1,257	34.2	- 8.2													
Moloney, Columbus	Lab	1,241	33.8	+ 3.0													
Edgeworth, Paul J.	LD	1,179	32.1	- 6.6													
Keith, Lauren	LD	1,067	29.0	+ 4.9													
Bartle, Scott	Green	776	21.1	+ 8.3													
Joseph, Bertha J.	Con	445	12.1	- 8.5													
McGowan, William B.	Con	416	11.3	- 6.5													
Ahmedali, Samer	Con	408	11.1	- 5.1													

Northwick Park

Brent North													Lab gain 2				
2.5% Con to Lab																	
14	10	06	02	98	94	90	86	82	78	74	71	68	64				
Perrin, Keith	Lab	1,694	46.9	+ 8.4													
*McLennan, Margaret A.	Lab	1,616	44.7	+ 8.9													
Murray, Joshua A.M.	Lab	1,599	44.2	+ 8.5													
Devani, Kishan	Con	1,579	43.7	+ 3.5													
Detre, John R.J.	Con	1,550	42.9	+ 3.1													
*Patel, Harihar	Con	1,493	41.3	+ 4.3													
Kaltman, Mimi	Green	263	7.3	+ 1.1													
Conduit, Gillian M.	LD	219	6.1	- 14.0													
Robb, Janet P.	LD	171	4.7	- 17.3													
Raingold, Freda	LD	136	3.8	- 13.2													

Preston

Brent North													Lab gain 1				
0.4% Con to Lab																	
14	10	06	02	98	94	90	86	82	78	74	71	68	64				
Bradley, Matthew	Lab	1,712	42.2	- 5.1													
*Harrison, Patricia	Lab	1,671	41.2	+ 0.1													
*Hossain, Jean	Lab	1,549	38.2	- 1.6													
*Patel, Harshadbhai	Con	1,428	35.2	- 7.6													
Maurice, Michael	Con	1,339	33.0	- 1.8													
Patel, Monica	Con	1,334	32.9	+ 0.8													
Deen, Jeffrey H.	UKIP	345	8.5														
Erskine, May	Green	317	7.8	+ 0.9													
Barker, Eileen V.	LD	260	6.4	- 12.9													
Bunce-Linsell, Jacqueline A.	LD	245	6.0	- 9.0													
Johnson, David C.	LD	211	5.2	- 9.2													
Summers, Paul	TUSC	148	3.6														

Queen's Park

Hampstead & Kilburn													Lab gain 1				
0.3% Green to Lab																	
14	10	06	02	98	94	90	86	82	78	74	71	68	64				
Denselow, James	Lab	1,727	46.6	+10.9													
Nerva, Neil B.	Lab	1,650	44.5	+ 9.7													
Southwood, Eleanor	Lab	1,587	42.8	+ 9.1													
Powers, Jennifer	Con	784	21.1	- 1.8													
Freed, Alex	Green	750	20.2	+ 8.3													
Bonham-Carter, Virginia L.	LD	723	19.5	- 19.0													
Rosse, Shaun	Con	708	19.1	- 3.1													
Alawiye, Abdul	Con	624	16.8	- 3.2													
Thomas, Isabella	LD	549	14.8	- 18.3													
Bertulis-Fernandes, Jonathan J.	LD	520	14.0	- 11.7													

Queensbury

Brent North No change
3.6% Lab to Con

	14	10	06	02	98	94	90	86	82	78	74	71	68	64
*Kabir, Sandra	Lab	2,114	44.7	- 5.4										
*Patel, Ramesh	Lab	2,022	42.7	- 3.6										
*Naheerathan, Kanapathipillai	Lab	1,981	41.9	- 0.7										
Mistry, Kanta	Con	1,877	39.7	- 2.9										
Mehta, Snehal	Con	1,669	35.3	+ 7.2										
Patel, Jayanti	Con	1,644	34.7	+ 7.3										
Cameron, Barry N.	UKIP	421	8.9											
Biloum, Adlen	Green	332	7.0	- 0.9										
Brown, Valerie L.	LD	252	5.3	- 12.4										
Lewis, John D.	LD	209	4.4	- 10.1										
Cruickshank, Peggy J.	LD	170	3.6	- 10.8										

Stonebridge

Brent Central No change
15.1% LD to Lab

	14	10	06	02	98	94	90	86	82	78	74	71	68	64
Khan, Sabina	Lab	2,638	76.6	+12.2										
Ezeajughi, Ernest N.	Lab	2,522	73.2	+13.6										
*Van Kalwala, Zaffar	Lab	2,386	69.3	+13.8										
Lake, Susan	LD	406	11.8	- 15.8										
MacArthur, Donald N.	LD	356	10.3	- 16.6										
Jafferli, Summer	Con	331	9.6	+ 0.6										
Patel, Rohit N.	Con	317	9.2	+ 0.5										
Orr, Brian	Green	289	8.4	+ 1.7										
Shah, Dineshkumar S.	LD	260	7.5	- 18.8										
Rabadia, Pritul	Con	252	7.3	- 1.0										

Sudbury

Brent North Lab gain 2
5.5% LD to Lab

	14	10	06	02	98	94	90	86	82	78	74	71	68	64
*Daly, Mary	Lab	2,038	47.1	+ 5.5										
Hoda-Benn, Aisha S.	Lab	1,862	43.0	+ 4.7										
Aden, Abdi	Lab	1,810	41.8	+ 3.9										
*Lorber, Paul	LD	1,651	38.1	- 7.0										
Shah, Deven I.	LD	1,431	33.0	- 8.5										
Wharton, Bob	LD	1,379	31.8	- 3.4										
Bhardwaj, Jessica	Con	549	12.7	- 5.5										
Owen, Lewis	Con	460	10.6	- 4.8										
Haque, Badrul	Con	407	9.4	- 5.7										
Patel, Manish	Green	309	7.1	+ 2.4										
Chambers, Toby J.	Ind	159	3.7											

Tokington

Brent Central No change
2.8% Con to Lab

	14	10	06	02	98	94	90	86	82	78	74	71	68	64
*Butt, Muhammed A.	Lab	2,247	61.2	+10.9										
*Sheth, Ketan	Lab	2,143	58.3	+10.0										
Hylton, Orleen	Lab	1,990	54.2	+ 8.5										
Desai, Jimmy	Con	816	22.2	+ 3.9										
Seaton Brown, Jennifer	Con	701	19.1	+ 5.7										
Uddin, Mesbah	Con	573	15.6	+ 3.1										
Bhudia, Vijaya P.	LD	502	13.7	- 23.6										
Akram, Khalid	Green	425	11.6	+ 6.7										
Hirani, Chunilal H.	LD	406	11.1	- 22.6										
Hasani, Naim	LD	369	10.0	- 2.5										

Welsh Harp

Brent Central No change
5.4% Con to Lab

	14	10	06	02	98	94	90	86	82	78	74	71	68	64
*Mashari, Roxanne	Lab	1,833	53.3	+10.2										
Agha, Amer	Lab	1,831	53.2	+10.3										
Farah, Harbi	Lab	1,653	48.0	+ 5.4										
Drab, Sylvia M.	Con	690	20.1	- 1.0										
Lacey, Richard A.	Con	601	17.5	- 1.9										
Alghoul, Mohammed	Con	547	15.9	- 3.2										
Hussain, Syed I.	UKIP	447	13.0											
Hassan, Jafar	Green	351	10.2	+ 1.5										
Ratnayake, Patricia	LD	334	9.7	- 20.9										
Tchiquina, Mario P.	LD	220	6.4	- 24.0										
Thiessen, Ulla U.	LD	219	6.4	- 23.8										

Wembley Central

Brent North No change
3.0% LD to Lab

	14	10	06	02	98	94	90	86	82	78	74	71	68	64
*Sheth, Krupa	Lab	2,228	53.7	+ 6.9										
Mitchell Murray, Wilhelmina	Lab	1,990	47.9	+ 6.4										
Stopp, Sam	Lab	1,726	41.6	+ 1.4										
Patel, Jyotshna	LD	1,571	37.8	+ 0.3										
Kataria, Dhiraj	LD	1,400	33.7	- 1.2										
Bessong, Daniel A.	LD	1,300	31.3	- 2.5										
Senthilnathan, Abirami	Con	525	12.6	- 7.2										
Ahmed, Mohammed F.	Con	470	11.3	- 8.0										
Shaikh, Mohammed E.	Con	402	9.7	- 7.3										
Csontos, Kolos	Green	282	6.8	+ 3.1										

Willesden Green

Brent Central Lab gain 2
swing incalculable

	14	10	06	02	98	94	90	86	82	78	74	71	68	64
*Jones, Lesley A.	Lab	1,730	46.1	+ 3.8										
Collier, Bernard J.F.	Lab	1,628	43.4	+ 5.3										
Miller, Tom	Lab	1,446	38.5	+ 3.4										
Colas, Alex	IVW	846	22.5											
Deedat, Omar	LD	638	17.0	- 26.5										
Francis, Martin	Green	531	14.1	+ 3.5										
Ali, Shahrar	Green	520	13.9	+ 4.2										
Jahangir, Ibrahim	LD	480	12.8	- 28.2										
Wijesuriya, Mayanthie	LD	425	11.3	- 28.4										
Padro, Joan E.	Con	281	7.5	- 4.2										
Chowdhury, Shahin	Con	267	7.1	- 3.4										
Al Jawad, Ali M.	Con	251	6.7	- 2.6										

By-elections

Kenton

Thursday 17th February 2011

Caused by the death of Conservative councillor Arthur Steel

No change

Kansagra, Suresh	Con	1,063	44.1	- 2.2
Southwood, Eliie	Lab	907	37.7	+ 3.0
Dunwell, Robert	Ind	185	7.7	
Hirani, Chunilal	LD	179	7.4	- 7.0
Mathison, Alan	Green	75	3.1	- 1.5
2.6% swing: Con to Lab	Maj	156	6.4	

Wembley Central

Thursday 22nd December 2011

Caused by the resignation of Labour councillor Jayesh Mistry

No change

Sheth, Krupa	Lab	1,402	48.3	+ 5.5
Pervez, Afifa	LD	1,022	35.2	- 0.2
Davda, Madhuri	Con	349	12.0	- 6.7
Francis, Martin	Green	130	4.5	+ 1.4
2.9% swing: LD to Lab	Maj	380	13.1	

Dollis Hill

Thursday 22nd March 2012

Caused by the death of Liberal Democrat councillor Alec Castle

No change

Hopkins, Alison	LD	1,205	46.5	+ 5.7
Ahmed, Pervez	Lab	1,168	45.1	+ 6.7
Ahmedali, Samer	Con	140	5.4	-11.5
Murry, Peter	Green	79	3.0	- 0.9
0.5% swing: LD to Lab	Maj	37	1.4	

Barnhill

Thursday 3rd May 2012

Caused by the resignation of Labour councillor Judith Beckman

No change

Pavey, Michael	Lab	2,326	56.5	+12.1
Pindoria, Kanta	Con	1,180	28.6	- 5.1
Francis, Martin	Green	457	11.1	+ 4.8
Vagehela, Venilal	Ind	156	3.8	
8.6% swing: Con to Lab	Maj	1,146	27.9	

How Brent's wards voted

	Date	%Poll	Con	Lab	LD	Green	UKIP	Other
Alperton	22.05.14	45.9	10.9	48.4	34.0	6.8		
	06.05.10	54.3	15.1	37.9	41.0	3.9		2.1
Barnhill <i>By-election</i>	22.05.14	32.1	26.2	54.3	6.8	9.0		3.7
	03.05.12	37.5	28.6	54.5		11.1		3.8
	06.05.10	50.2	33.7	44.4	15.7	6.2		
Brondesbury Park	22.05.14	36.5	40.0	29.1	15.0	15.9		
	06.05.10	52.5	25.2	24.4	43.2	7.2		
Dollis Hill <i>By-election</i>	22.05.14	43.7	12.4	44.8	34.9	7.8		
	22.03.12	29.8	5.4	45.1	46.5	3.0		
	06.05.10	51.6	16.9	38.4	40.8	3.9		
Dudden Hill	22.05.14	41.1	9.6	44.7	23.3	12.4	6.7	3.3
	06.05.10	50.9	13.9	40.6	39.3	6.2		
Fryent	22.05.14	34.8	24.7	56.8	6.0	12.5		
	06.05.10	54.0	26.7	49.3	15.4	5.4		3.1
Harlesden	22.05.14	30.2	7.6	59.5	9.4	13.2		10.3
	06.05.10	49.3	7.8	60.0	26.1	6.2		
Kensal Green	22.05.14	33.1	11.2	54.6	15.2	19.0		
	06.05.10	51.7	11.8	38.6	31.4	9.4		8.7
Kenton <i>By-election</i>	22.05.14	35.6	53.0	31.5	5.0	10.5		
	17.02.11	25.9	44.1	37.7	7.4	3.1		7.7
	06.05.10	58.1	46.3	34.7	14.4	4.6		
Kilburn	22.05.14	32.3	13.5	52.7	9.7	18.5		5.6
	06.05.10	52.5	15.4	44.4	29.2	11.1		
Mapesbury	22.05.14	35.0	11.5	35.6	31.8	21.1		
	06.05.10	50.1	18.2	32.2	39.1	10.5		
Northwick Park	22.05.14	37.5	42.6	45.3	4.9	7.3		
	06.05.10	53.1	39.0	36.7	19.0	5.3		
Preston	22.05.14	35.7	33.7	40.5	5.9	7.8	8.5	3.6
	06.05.10	50.8	36.6	42.7	16.2	4.5		
Queen's Park	22.05.14	34.0	19.0	44.6	16.1	20.2		
	06.05.10	55.7	21.7	34.7	33.8	9.7		
Queensbury	22.05.14	40.5	36.6	43.1	4.4	7.0	8.9	
	06.05.10	55.5	32.7	46.3	15.5	5.5		
Stonebridge	22.05.14	32.6	8.7	73.0	9.9	8.4		
	06.05.10	50.5	8.7	59.8	26.9	4.6		
Sudbury	22.05.14	41.5	10.9	44.0	34.3	7.1		3.7
	06.05.10	50.4	16.2	39.3	40.6	3.9		
Tokyngton	22.05.14	32.4	19.0	57.9	11.6	11.6		
	06.05.10	53.4	14.7	48.1	34.0	3.2		
Welsh Harp	22.05.14	34.8	17.8	51.5	7.5	10.2	13.0	
	06.05.10	50.6	19.9	42.9	30.4	6.9		
Wembley Central <i>By-election</i>	22.05.14	38.8	11.2	47.7	34.3	6.8		
	22.12.11	27.5	12.0	48.3	35.2	4.5		
	06.05.10	49.6	18.7	42.8	35.4	3.1		
Willesden Green	22.05.14	34.1	7.1	42.7	13.7	14.0		22.5
	06.05.10	47.1	10.5	38.5	41.4	9.6		

Councillors' majorities and the 2018 battleground

	Councillor	Ward	Maj	%Maj
1.	Helen Carr	Mapesbury	16	0.4
2.	Joshua Murray	Northwick	20	0.5
3.	Margaret McLennan	Northwick	37	1.0
4.	Liz Dixon	Dollis Hill	51	1.4
5.	Kanapathipillai Naheerathan	Queensbury	104	2.0
6.	Ahmad Shahzad	Mapesbury	99	2.7
7.	Jean Hossain	Preston	121	3.0
8.	Ramesh Patel	Queensbury	145	3.0
9.	Keith Perrin	Northwick	115	3.2
10.	John Warren	Brondes Pk	125	3.4
11.	Abdi Aden	Sudbury	159	3.7
12.	Sam Stopp	Wembley C	155	3.8
13.	Mahmood Arshad	Dollis Hill	154	4.2
14.	Joel Davidson	Brondes Pk	169	4.6
15.	Aisha Hoda-Benn	Sudbury	211	4.9
16.	Sandra Kabir	Queensbury	237	5.0
17.	Parvez Ahmed	Dollis Hill	200	5.5
18.	Patricia Harrison	Preston	243	6.0
19.	Lia Colacicco	Mapesbury	223	6.1
20.	Matthew Bradley	Preston	284	7.0
21.	Mary Daly	Sudbury	387	9.0
22.	Wilhemina Mitchell Murray	Wembley C	419	10.1
23.	Bhangwanji Chohan	Alperton	614	12.8
24.	Mili Patel	Alperton	618	12.9
25.	James Allie	Alperton	679	14.1
26.	Krupa Sheth	Wembley C	657	15.9
27.	Bhiku Patel	Kenton	530	16.0
28.	Tom Miller	Willesden	600	16.0
29.	Krupesh Hirani	Dudden Hill	744	17.2
30.	Carol Shaw	Brondes Pk	641	17.3
31.	Bernard Collier	Willesden	782	20.9
32.	Janice Long	Dudden Hill	788	18.2
33.	Reg Colwill	Kenton	657	19.9
34.	Suresh Kansagra	Kenton	659	19.9
35.	Eleanor Southwood	Queens Pk	803	21.7
36.	Aslam Choudry	Dudden Hill	944	21.8
37.	Neil Nerva	Queens Pk	866	23.4
38.	Shama Tatler	Fryent	792	23.5
39.	Lesley Jones	Willesden	884	23.6
40.	James Denselow	Queens Pk	943	25.5
41.	Michael Pavey	Barnhill	965	26.0
42.	Shafique Choudhary	Barnhill	987	26.6
43.	Harbi Farah	Welsh Harp	963	27.1
44.	Sarah-Louise Marquis	Barnhill	1,032	27.8
45.	Tayo Oladapo	Kilburn	1,232	31.0
46.	Ruth Moher	Fryent	1,077	32.0
47.	Orleen Hylton	Tokyngton	1,174	32.0
48.	Amer Agha	Welsh Harp	1,141	33.1
49.	Roxanne Mashari	Welsh Harp	1,143	33.2
50.	George Crane	Fryent	1,127	33.5
51.	Matt Kelcher	Kensal Grn	1,109	33.9
52.	Rita Conneely	Kilburn	1,414	35.6
53.	John Duffy	Kilburn	1,429	36.0
54.	Ketan Sheth	Tokyngton	1,327	36.1
55.	Dan Filson	Kensal Grn	1,187	36.2
56.	Claudia Hector	Kensal Grn	1,198	36.6
57.	Muhammed Butt	Tokyngton	1,431	39.0
58.	Bobby Thomas	Harlesden	1,558	44.8
59.	Lloyd McLeish	Harlesden	1,572	45.2
60.	Aisha Eniola	Harlesden	1,701	48.9
61.	Zaffar Van Kalwala	Stonebridge	1,980	57.5
62.	Ernest Ezejughi	Stonebridge	2,116	61.4
63.	Sabina Khan	Stonebridge	2,232	64.8

Swing to Labour

1%	Mapesbury								
2%	Brondesbury								
3%	Brondesbury								
8%	Kenton								
9%	Brondesbury								
10%	Kenton	Kenton							

Swing to Conservatives

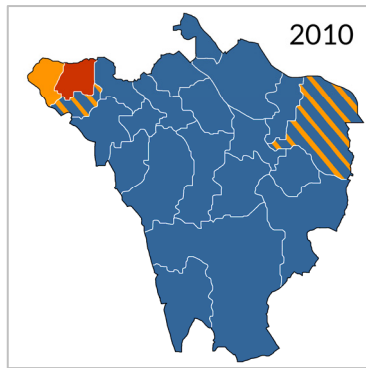
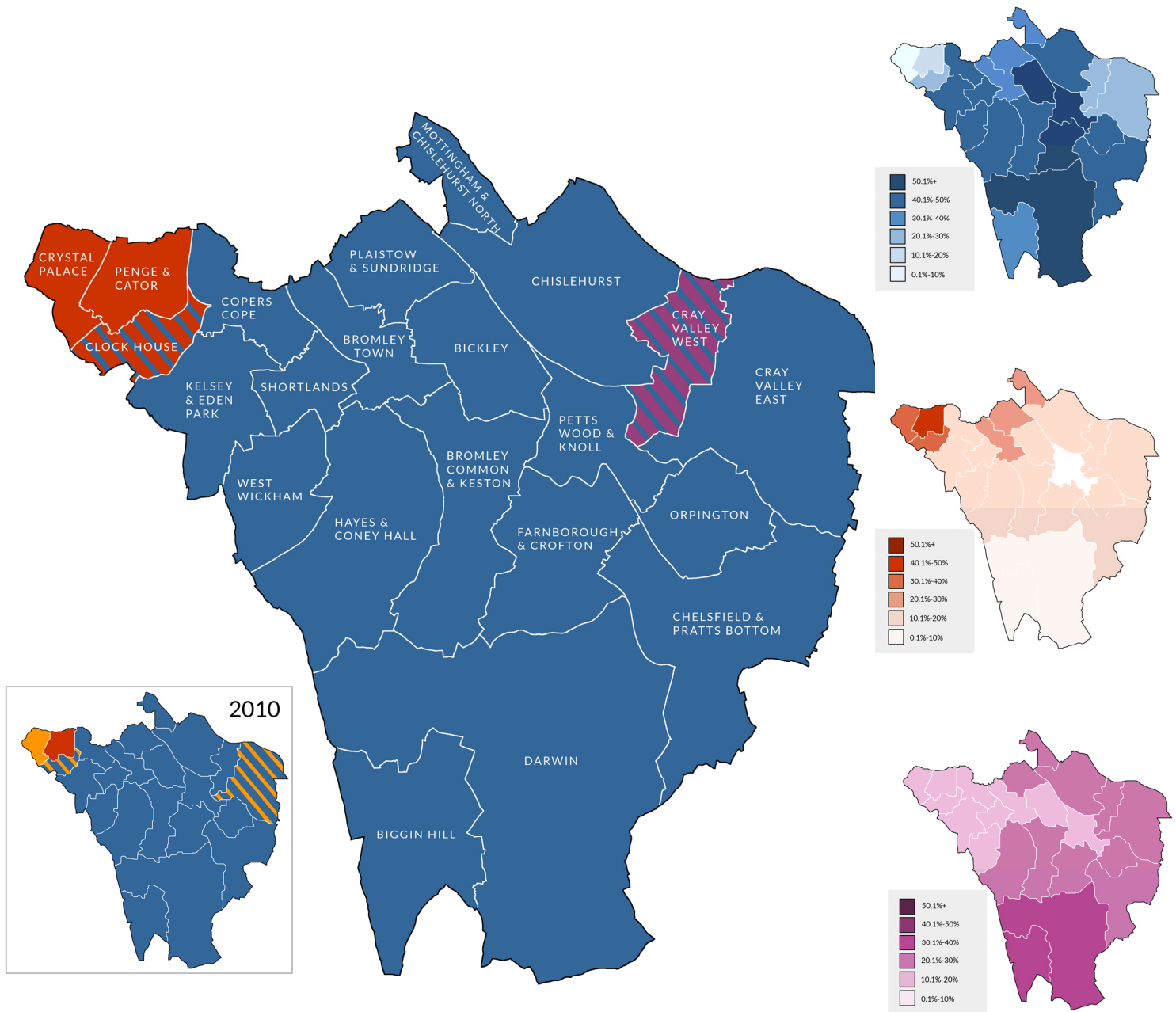
1%	Northwick	Northwick	Queensbury						
2%	Preston	Queensbury	Northwick						
3%	Queensbury	Preston							
4%	Preston								
11%	Queens Park								
12%	Mapesbury	Mapesbury	Queens Park	Fryent					
13%	Queens Park	Barnhill							
14%	Mapesbury	Barnhill	Welsh Harp	Barnhill	Dollis Hill				
15%	Wembley C	Sudbury							
16%	Sudbury	Dollis Hill	Willesden Grn	Dudden Hill	Dollis Hill	Fryent	Tokyngton		
17%	Dudden Hill	Welsh Harp	Welsh Harp	Fryent					
18%	Sudbury	Kilburn	Alperton	Alperton	Wembley C	Willesden Grn			
19%	Tokyngton	Alperton	Dudden Hill						
20%	Willesden Grn	Tokyngton	Kilburn	Kilburn					
21%	Kensal Grn	Wembley C							
22%	Kensal Grn	Kensal Grn							
26%	Harlesden	Harlesden							
27%									
28%	Harlesden								
29%									
30%	Stonebridge								
31%									
32%	Stonebridge								
33%									
34%	Stonebridge								

Swing to Liberal Democrats

1%	Dollis Hill								
2%	Mapesby	Sudbury	Wembley C						
3%	Dollis Hill	Sudbury	Dollis Hill						
4%	Mapesby								
5%	Sudbury								
6%	Wembley C								
7%	Alperton	Alperton	Brondesbury						
8%	Alperton	Brondesbury	Wembley C						
9%	Dudden Hill								
10%	Dudden Hill								
11%	Willesden Grn	Dudden Hill							
12%	Queens Pk								
13%	Queens Pk								
14%	Willesden Grn	Brondesbury	Queens Pk						
15%	Willesden Grn								
16%	Preston								
17%									
18%	Preston	Preston							
19%	Queensbury	Kensal Grn	Queensbury	Kilburn					
20%	Northwick	Welsh Harp	Northwick	Queensbury	Kensal Grn	Kensal Grn			
21%	Tokyngton	Northwick	Fryent						
22%	Kilburn	Kilburn	Welsh Harp	Welsh Harp	Kenton	Barnhill			
23%	Tokyngton	Barnhill	Barnhill						
24%	Harlesden	Harlesden	Kenton	Kenton	Tokyngton				
25%									
26%	Fryent	Harlesden	Fryent						
27%									
28%	Stonebridge								
29%									
30%									
31%	Stonebridge								
32%									
33%	Stonebridge								

BROMLEY

Conservative majority - no change



Councillors: 1964-2014

	Con	Lab	LD	Others	Total
2014	51	7		2	60
2010	53	3	4		60
2006	49	4	7		60
2002	41	6	13		60
1998	28	7	25		60
1994	32	7	21		60
1990	43	11	6		60
1986	44	10	6		60
1982	52	5	3		60
1978	48	12			60
1974	44	14	2		60
1971	41	15	4		60
1968	52	5	3		60
1964	38	15	7		60

Vote share: 1964-2014

	Con	Lab	LD	Others	Turnout
2014	39.1	17.5	8.9	34.4	41.1
2010	48.7	15.2	23.9	12.2	69.0
2006	54.3	12.6	25.5	7.6	42.0
2002	51.1	14.0	32.2	2.6	36.8
1998	45.3	18.7	35.0	1.1	40.8
1994	40.9	20.2	36.6	2.3	48.1
1990	49.5	23.3	23.3	4.0	49.8
1986	48.7	19.1	32.1	0.1	46.8
1982	56.9	14.3	27.9	0.9	47.8
1978	62.2	25.0	12.0	0.7	45.5
1974	49.3	25.9	24.5	0.3	42.9
1971	50.2	30.2	19.4	0.2	43.1
1968	61.7	12.1	25.8	0.4	46.4
1964	54.3	12.6	25.5	7.6	36.1

Results

Bickley

Bromley & Chislehurst

No change
6.9% Con to UKIP

14	10	06	02	98	94	90	86	82	78	74	71	68	64

*Rideout, Catherine E.	Con	2,667	54.0	- 4.9
*Lymer, Katherine L.	Con	2,628	53.2	- 5.5
*Smith, Colin P.	Con	2,625	53.2	- 0.8
Woods, David M.	UKIP	889	18.0	+10.7
Francis, John B.	UKIP	842	17.1	
Quarterman, David R.	UKIP	825	16.7	
Galvin, Kelly J.	Lab	667	13.5	+ 2.7
Clough, Christopher G.	Lab	646	13.1	+ 2.3
Evans, Robert N.	Lab	631	12.8	+ 2.2
Robertson, Roisin T.S.	Green	457	9.3	+ 2.1
Barr, Charles J.	LD	370	7.5	- 11.9
Wye, Victoria E.	LD	339	6.9	- 11.1
Webber, Jonathan E.	LD	309	6.3	- 9.1

Bromley Town

Bromley & Chislehurst

No change
2.1% Con to Lab

14	10	06	02	98	94	90	86	82	78	74	71	68	64

Dykes, Nicola L.	Con	2,099	41.5	- 2.2
*Harmer, William P.	Con	1,993	39.4	- 4.4
Rutherford, Michael J.	Con	1,867	36.9	- 1.6
Oliver, Marcus S.	Lab	1,126	22.3	+ 2.4
Cormaish, Richard A.	Lab	1,083	21.4	+ 2.1
Sutton, Rubina B.	Lab	934	18.5	+ 1.0
Bryan, Derek A.	UKIP	823	16.3	+ 9.3
Thompson, Peter J.	UKIP	803	15.9	
Ion, Mary E.	Green	716	14.2	+ 4.0
Van Der Elst, Anthony C.J.N.	UKIP	677	13.4	
England, Colin P.	LD	558	11.0	
Berridge, Michael J.	LD	541	10.7	
Cooper, Martin	LD	515	10.2	

Biggin Hill

Orpington

No change
16.7% Con to UKIP

14	10	06	02	98	94	90	86	82	78	74	71	68	64

*Benington, Julian W.	Con	1,652	45.0	- 5.7
Stevens, Melanie M.	Con	1,282	34.9	- 12.7
Jenner, Emmett W.	UKIP	1,185	32.2	+23.9
Gostt, Geoffrey C.	LD	501	13.6	- 17.8
Shekyls, Walter R.	LD	428	11.6	- 16.0
Savage, Colin F.	Lab	314	8.5	+ 2.4
Yeates, Laura J.	Green	300	8.2	
Roberts, Michael	Lab	203	5.5	- 0.6

Chelsfield & Pratts Bottom

Orpington

No change
swing incalculable

14	10	06	02	98	94	90	86	82	78	74	71	68	64

*Buttinger, Lydia H.	Con	2,482	44.6	- 18.7
*Huntington-Thresher, Samaris	Con	2,383	42.9	- 15.1
Onslow, Keith	Con	2,312	41.6	- 15.7
*Grainger, Julian P.G.	UKIP	1,727	31.1	
Greenidge, Patrick A.R.	UKIP	1,559	28.0	
Slade, Daniel J.	UKIP	1,408	25.3	
Richardson, Stephen M.	Lab	631	11.4	+ 1.3
Sloan, Daniel J.	Green	582	10.5	
Adams, Jeremy R.	Lab	552	9.9	+ 0.3
Loosemore-Reppen, Gerda C.	LD	511	9.2	- 22.8
Barlow, David G.	Lab	507	9.1	+ 1.0
Whiteside, James R.	LD	481	8.7	- 23.3
Webber, John W.	LD	379	6.8	- 23.0

Bromley Common & Keston

Beckenham

No change
12.4% Con to UKIP

14	10	06	02	98	94	90	86	82	78	74	71	68	64

*Carr, Stephen L.	Con	2,368	44.1	- 12.3
*Michael, Alexa C.A.	Con	2,350	43.8	- 12.4
*Bennett, Ruth E.M.J.	Con	2,288	42.6	- 13.6
Bailey, John D.	UKIP	1,279	23.8	+13.1
Todd, Robert D.	UKIP	1,150	21.4	
Simon, Ufoma A.	Lab	848	15.8	+ 1.8
Abbit, Gareth W.	Lab	836	15.6	+ 2.7
Remon, Pamela C.	Green	720	13.4	
Williams, Peter J.	Lab	663	12.4	+ 1.7
Blackburn, Sheila M.	LD	350	6.5	- 16.1
Berry, Dawn M.M.	LD	275	5.1	- 7.8

Chislehurst

Bromley & Chislehurst

No change
swing incalculable

14	10	06	02	98	94	90	86	82	78	74	71	68	64

*Boughey, Kathleen A.	Con	2,766	53.4	- 4.3
*Bossard, Eric	Con	2,702	52.2	- 3.9
Payne, Ian F.	Con	2,085	40.3	- 5.8
Carlo, Janet L.	UKIP	1,061	20.5	
Connor, Yvette	Lab	760	14.7	+ 5.4
Reid, Stuart T.	Lab	677	13.1	+ 4.4
Mole, Christian R.	Lab	668	12.9	+ 7.3
Wallace-Brown, Heather	Green	594	11.5	+ 5.5
Farnham, Raymond R.	LD	347	6.7	- 12.5
Magrath, Ian M.	LD	303	5.9	- 10.7
Pike, Michelle M.	LD	256	4.9	- 10.6

Clock House

Lab gain 2

Lewisham West & Penge

6.5% Con to Lab

14	10	06	02	98	94	90	86	82	78	74	71	68	64
----	----	----	----	----	----	----	----	----	----	----	----	----	----

Allen, Vanessa A.	Lab	1,900	33.6	+ 5.2
*Phillips, Sarah J.	Con	1,699	30.0	- 6.4
Dunn, Ian W.	Lab	1,663	29.4	+ 6.0
King, Joshua M.P.	Lab	1,663	29.4	+ 9.3
*Milner, Nicholas P.	Con	1,594	28.2	- 5.1
Wood, Paul S.G.	Con	1,420	25.1	- 6.8
Toomey, Margaret A.	Green	922	16.3	+ 9.5
*Adams, Reginald W.	LD	818	14.5	- 18.6
Brolly, Owen G.M.	UKIP	784	13.9	+ 7.0
Nash, Paul D.	LD	598	10.6	- 17.4
Henson, Joseph T.J.	LD	491	8.7	- 18.8

Copers Cope

No change

Beckenham

8.2% Con to Lab

14	10	06	02	98	94	90	86	82	78	74	71	68	64
----	----	----	----	----	----	----	----	----	----	----	----	----	----

*Tickner, Michael J.	Con	2,453	42.1	- 14.3
*Wells, Stephen F.C.	Con	2,380	40.9	- 15.2
*Mellor, Russell L.	Con	2,232	38.3	- 17.8
Milton, Catherine	Lab	1,136	19.5	+ 1.4
Dempster, John A.	Lab	1,000	17.2	- 0.2
Courtneidge, John L.	Lab	971	16.7	+ 0.3
Fabricant, Ruth	Green	952	16.3	
Bryant, Robert M.	UKIP	890	15.3	
Sullivan, Elva J.	LD	590	10.1	

Cray Valley East

Con gain 1

Orpington

swing incalculable

14	10	06	02	98	94	90	86	82	78	74	71	68	64
----	----	----	----	----	----	----	----	----	----	----	----	----	----

Page, Angela	Con	1,214	25.6	- 16.1
Pierce, Christopher D.	Con	1,210	25.6	- 15.0
Ball, Tuyet P.	Con	1,188	25.1	- 7.3
Greenhough, James M.	UKIP	1,172	24.8	
Curry, Martin A.	LD	869	18.4	- 22.2
Arthur, Nathaniel	Lab	841	17.8	+ 0.8
Goodlad, Grace	LD	803	17.0	- 19.3
Fisher, Timothy A.	Lab	745	15.7	- 1.3
Webber, Sam D.	LD	736	15.5	- 18.9
Ahmad, Marina M.	Lab	688	14.5	+ 1.2
Garrett, Ann C.	Green	383	8.1	
Kane, Deborah A.	BNP	284	6.0	- 4.7
Cope, Steven	TUSC	131	2.8	

Cray Valley West

UKIP gain 2

Bromley & Chislehurst

12.8% Con to UKIP

14	10	06	02	98	94	90	86	82	78	74	71	68	64
----	----	----	----	----	----	----	----	----	----	----	----	----	----

Livett, David G.	UKIP	1,245	25.4	+ 14.7
Nathan, Terence P.	UKIP	1,202	24.6	
*Ellis, Judith E.	Con	1,133	23.2	- 13.5
*Ince, John R.	Con	1,129	23.1	- 11.6
Willetts, Colin	Ind	1,095	22.4	
Tubb, Daniel	UKIP	1,040	21.3	
Du Plessis, Graham A.	Lab	939	19.2	+ 2.6
*Stranger, Harry R.	Con	914	18.7	- 13.0
Taylor, Christopher W.	Lab	892	18.2	+ 1.7
Rowland, Rebecca J.	Lab	863	17.6	+ 1.6
Farrell, Sean F.	Green	313	6.4	
Bignell, Patricia M.	LD	244	5.0	- 20.6
Bignell, Michael J.	LD	223	4.6	- 17.5
Comrie, Nicholas J.	LD	211	4.3	- 16.7
Tonks, Roger W.	BNP	139	2.8	- 6.4

Crystal Palace

Lab gain 2

Lewisham West & Penge

15.7% LD to Lab

14	10	06	02	98	94	90	86	82	78	74	71	68	64
----	----	----	----	----	----	----	----	----	----	----	----	----	----

Wilkins, Angela	Lab	1,411	42.3	+ 7.3
Williams, Richard W.	Lab	1,151	34.5	+ 4.6
*Papworth, Thomas J.	LD	838	25.1	- 20.4
Papworth, Victoria A.	LD	768	23.0	- 16.6
Chance, Tom H.J.	Green	575	17.2	+ 9.3
Hough, David	UKIP	361	10.8	
Moran, Karen	Con	352	10.6	- 8.3
McIlveen, Robert	Con	280	8.4	- 8.9

Darwin

No change

Orpington

9.6% Con to UKIP

14	10	06	02	98	94	90	86	82	78	74	71	68	64
----	----	----	----	----	----	----	----	----	----	----	----	----	----

*Scoates, Richard W.	Con	987	51.0	+ 4.9
Hayward, Geoffrey E.	UKIP	661	34.1	+ 24.0
Evans, Frank J.	Lab	135	7.0	
Galloway, Tamara E.	Green	89	4.6	
Ritchie, William	LD	65	3.4	

Farnborough & Crofton

No change

Orpington

10.3% Con to UKIP

14	10	06	02	98	94	90	86	82	78	74	71	68	64
----	----	----	----	----	----	----	----	----	----	----	----	----	----

*Evans, Robert J.	Con	3,053	51.9	- 8.5
*Joel, Charles	Con	3,005	51.1	- 8.5
*Stevens, Timothy C.	Con	2,838	48.2	- 8.9
Diamond, Christine A.F.	UKIP	1,280	21.7	+ 13.0
Tracey, Kenneth J.	UKIP	1,151	19.6	
Hiles, Ceri R.	Lab	717	12.2	+ 4.4
Sellwood, Lynn A.	Lab	644	10.9	+ 3.4
Miller, Brian	Green	638	10.8	
Price, Christopher J.	Lab	594	10.1	+ 2.6
Yusuf, Seran	LD	415	7.1	- 18.4

Hayes & Coney Hall

Beckenham													No change					
14	10	06	02	98	94	90	86	82	78	74	71	68	64	swing incalculable				
Arthur, Graham L.															Con	2,965	50.8	- 9.7
Reddin, Neil R.															Con	2,509	43.0	- 14.5
Fortune, Peter T.															Con	2,475	42.4	- 11.0
Tanner, Gwendoline S.															UKIP	1,349	23.1	
Philp, Brian J.															UKIP	1,259	21.6	
Head, Katherine M.															Lab	878	15.1	+ 2.5
Parke, John A.C.															Lab	725	12.4	+ 1.7
Street, John R.															Green	725	12.4	+ 4.4
Wilson, Bernard J.															Lab	543	9.3	- 1.7
Griffiths, Owen T.															LD	503	8.6	- 13.7
Daniell, Steven W.															LD	374	6.4	- 12.2

Penge & Cator

Lewisham West & Penge													No change					
14	10	06	02	98	94	90	86	82	78	74	71	68	64	3.8% Con to Lab				
*Bance, Katherine M.															Lab	2,627	47.4	+ 2.5
Brooks, Kevin C.															Lab	2,397	43.3	- 1.2
*Fookes, Peter T.															Lab	2,273	41.0	- 2.9
Phillips, Christopher W.S.															Con	1,048	18.9	- 14.9
Allen, Geoffrey															Green	1,046	18.9	
Dalton, Sarah J.															Con	992	17.9	- 3.6
Stringer, Thomas S.															Con	805	14.5	- 5.4
Johnson, Paul H.															UKIP	786	14.2	
Rathe, Austin G.															LD	364	6.6	- 26.8
Leeming, Simon D.															LD	314	5.7	- 24.0
Sherwood, Andrew J.															LD	309	5.6	- 22.8

Kelsey & Eden Park

Beckenham													No change					
14	10	06	02	98	94	90	86	82	78	74	71	68	64	swing incalculable				
Collins, Alan J.C.															Con	2,778	45.5	- 14.8
*Dean, Peter L.															Con	2,693	44.1	- 14.1
*Smith, Diane H.															Con	2,593	42.5	- 14.8
Bardsley, Marie E.															Lab	1,191	19.5	+ 2.1
Mercer, Tobias C.															UKIP	1,081	17.7	
Scott, Stephen G.P.															Lab	1,024	16.8	- 0.1
Obikoya, Olasupoadekunle															Lab	904	14.8	- 0.8
Cowan, Geraldine A.M.															Green	754	12.3	
Stocker, Kay S.															LD	543	8.9	- 16.9

Petts Wood & Knoll

Orpington													No change					
14	10	06	02	98	94	90	86	82	78	74	71	68	64	7.8% Con to UKIP				
*Auld, Douglas M.															Con	3,214	55.0	- 4.7
*Owen, Anthony M.															Con	3,130	53.6	- 5.1
*Fawthrop, Simon H.															Con	2,837	48.5	- 5.1
Livett, Mark D.															UKIP	1,045	17.9	+10.6
Burton, Maria L.															Lab	709	12.1	+ 4.3
Windall, Gillian F.															Green	671	11.5	+ 4.2
Watts, Richard F.															Lab	546	9.3	+ 1.9
Zaman, Mohammed K.															Lab	514	8.8	+ 2.8
Taylor, Nigel W.															LD	497	8.5	- 13.4
Loosemore, John															LD	459	7.9	- 14.0

Mottingham & Chislehurst North

Bromley & Chislehurst													No change					
14	10	06	02	98	94	90	86	82	78	74	71	68	64	swing incalculable				
Cartwright, David															Con	1,045	35.5	- 17.2
*Rideout, Charles J.															Con	875	29.7	- 15.5
Thomson, Karen G.															UKIP	770	26.1	
Stack, Angela															Lab	663	22.5	- 2.6
Russell, Samuel C.															Lab	599	20.3	- 2.6
Mercer, Zoe N.															Green	278	9.4	+ 1.8
Dalton, Philip															BNP	181	6.1	
Coyte, Jane															LD	130	4.4	- 15.4
Houghton, John P.															LD	124	4.2	- 15.0

Plaistow & Sundridge

Bromley & Chislehurst													No change					
14	10	06	02	98	94	90	86	82	78	74	71	68	64	6.9% Con to Lab				
Harmer, Eleanor															Con	1,792	35.7	- 8.1
Morgan, Peter L.W.															Con	1,737	34.6	- 8.9
Turner, Michael															Con	1,592	31.7	- 9.9
Armstrong, Robert															Lab	1,141	22.7	+ 4.8
Armstrong, Judith E.															Lab	1,073	21.4	+ 5.0
Clayton, Martyn L.															UKIP	1,009	20.1	+11.2
Horrigan, Ian															Lab	999	19.9	+ 4.4
Wilson, Janet A.															Green	775	15.4	+ 6.8
Furniss, Peter R.															LD	471	9.4	- 14.6
Pike, David C.															LD	451	9.0	- 14.8

Orpington

Orpington													No change					
14	10	06	02	98	94	90	86	82	78	74	71	68	64	swing incalculable				
Botting, Kim D.															Con	2,519	45.8	- 6.1
*Tunncliffe, Pauline A.															Con	2,471	44.9	- 6.2
*Huntington-Thresher, William K.															Con	2,452	44.6	- 6.1
Wilson, Colin A.															UKIP	1,290	23.4	
Wilson, Jill															UKIP	1,229	22.3	
Stoten, Alexander P.															Lab	739	13.4	+ 2.9
Marriott, Michael H.															Green	681	12.4	+ 6.1
Coleman, Jennifer A.															Lab	663	12.0	+ 2.0
Hall, Michael J.															LD	558	10.1	- 25.9
Bhuiyan, Md Golam K.															Lab	556	10.1	+ 1.6
Ayres, Margaret															LD	441	8.0	- 23.5
Rathbone, Douglas F.															LD	286	5.2	- 25.6

Shortlands

Beckenham													No change					
14	10	06	02	98	94	90	86	82	78	74	71	68	64	swing incalculable				
*Jefferys, David B.															Con	1,959	52.0	- 11.9
Cooke, Mary F.															Con	1,752	46.5	- 6.1
Holland, David R.															UKIP	655	17.4	
Leslie, Isabella W.															Lab	566	15.0	- 0.7
Comfort, Nicholas A.F.															Lab	484	12.9	+ 5.4
Chance, Rachel M.															Green	396	10.5	- 5.5
Atlay, Anne-Marie															LD	334	8.9	- 5.8

West Wickham

No change

Beckenham

swing incalculable

14	10	06	02	98	94	90	86	82	78	74	71	68	64
----	----	----	----	----	----	----	----	----	----	----	----	----	----

Gray, Jennifer H.	Con	2,823	48.1	- 21.2
Bennett, Nicholas J.	Con	2,820	48.0	- 19.7
Philpott, Thomas R.	Con	2,620	44.6	- 19.1
Barnes, Peter R.	UKIP	1,231	21.0	
Munday, Kenneth L.	UKIP	1,049	17.9	
Harris, Susan K.	Lab	947	16.1	+ 1.2
Clary, Jennifer H.	Lab	940	16.0	+ 1.3
Redden, Richard H.	Lab	859	14.6	+ 4.3
Hill, Thomas S.J.	Green	601	10.2	
Beckett, Nicola J.	LD	461	7.9	- 13.2

By-elections

Shortlands

Thursday 20th October 2011

Caused by the resignation of Conservative councillor George Taylor

No change

Jefferys, David B.	Con	1,480	59.5	+ 1.3
Prashar, Anuja	LD	490	19.7	+ 5.6
Abbit, Gareth W.	Lab	256	10.3	- 1.3
Jenner, Emmett	UKIP	153	6.1	
James, Anne L.	Green	75	3.0	- 13.0
Payne, Michael L.	BNP	35	1.4	
2.2% swing: Con to LD	Maj	990	39.8	

Bromley Town

Thursday 3rd May 2012

Caused by the resignation of Conservative councillor Diana Macmull

No change

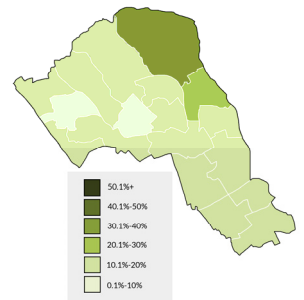
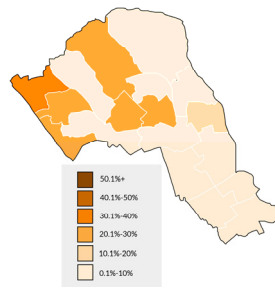
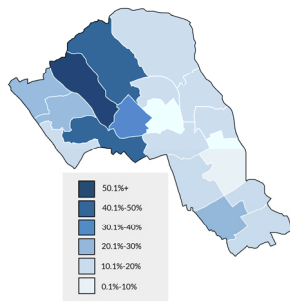
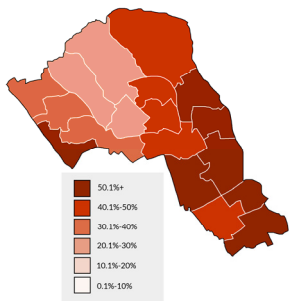
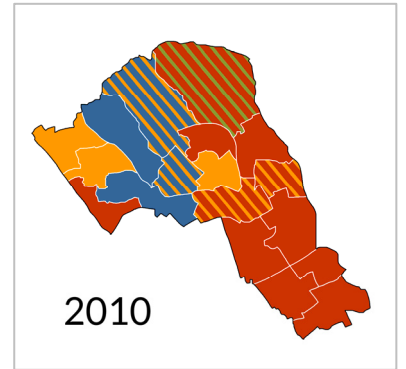
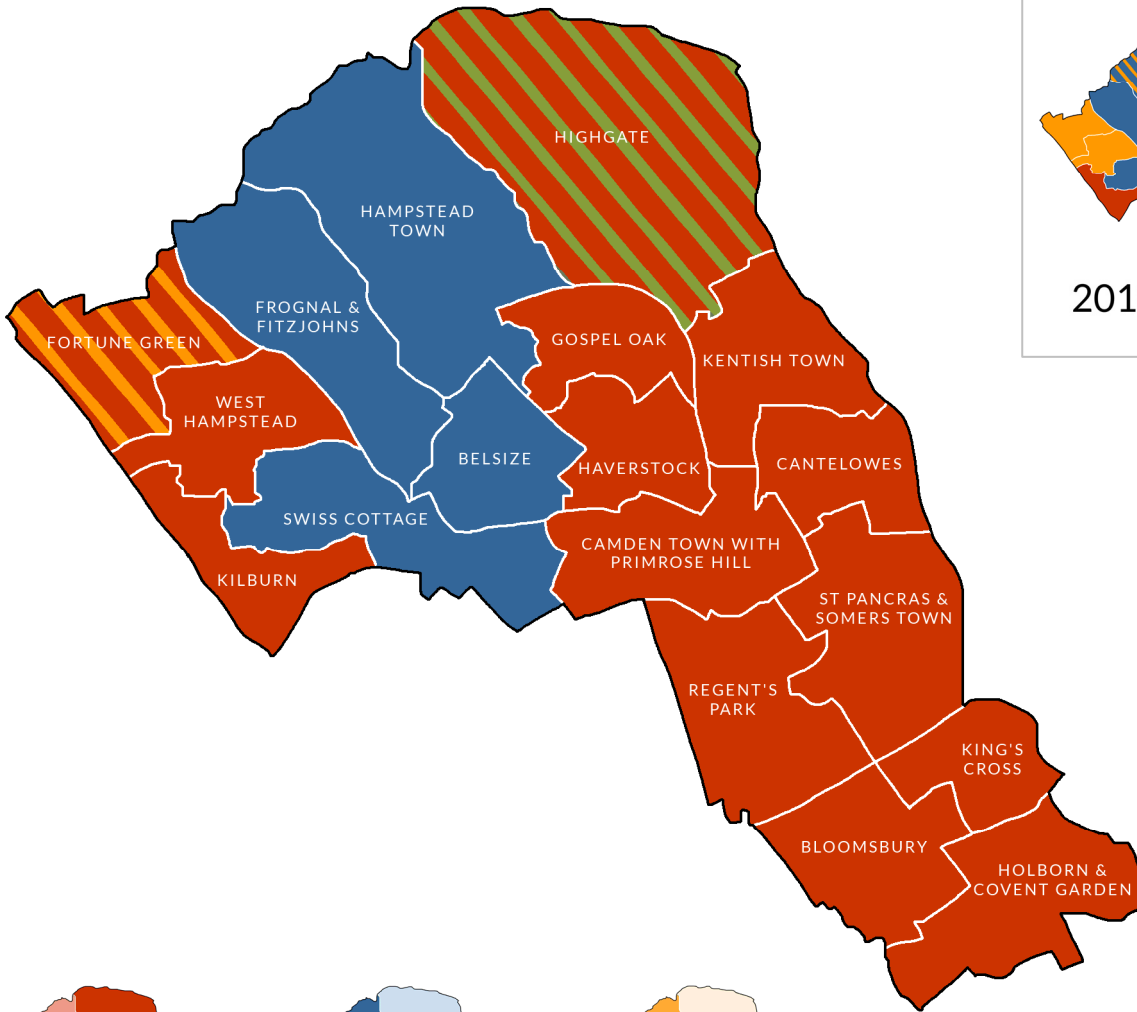
Dykes, Nicky	Con	2,484	45.4	+ 3.5
Dunning Webber, Sam	LD	1,137	20.8	- 1.0
Stack, Angela	Lab	1,051	19.2	- 0.1
Garrett, Ann C.	Green	404	7.4	+ 2.7
Brolly, Owen	UKIP	397	7.3	+ 0.3
2.3% swing: LD to Con	Maj	1,347	24.6	

How Bromley's wards voted

	Date	%Poll	Con	Lab	LD	UKIP	Green	BNP	Other
Bickley	22.05.14	41.8	53.5	13.1	6.9	17.3	9.3		
	06.05.10	71.1	57.2	10.7	17.6	7.3	7.2		
Biggin Hill	22.05.14	41.4	40.0	7.0	12.6	32.2	8.2		
	06.05.10	70.6	49.2	6.1	29.5	8.3		6.9	
Bromley Common & Keston	22.05.14	39.9	43.5	14.6	5.8	22.6	13.4		
	06.05.10	67.6	56.3	12.5	20.5	10.7			
Bromley Town <i>By-election</i>	22.05.14	37.5	39.3	20.7	10.6	15.2	14.2		
	03.05.12	42.8	45.4	19.2	20.8	7.3	7.4		
	06.05.10	66.7	41.9	19.2	21.8	7.0	10.1		
Chelsfield & Pratts Bottom	22.05.14	47.5	43.0	10.1	8.2	28.1	10.5		
	06.05.10	72.4	59.5	9.3	31.2				
Chislehurst	22.05.14	38.7	48.6	13.6	5.8	20.5	11.5		
	06.05.10	71.1	53.3	7.9	17.1		5.7		
Clock House	22.05.14	42.4	27.8	30.8	11.3	13.9	16.3		
	06.05.10	69.1	33.9	24.0	29.5	6.9	5.8		
Copers Cope	22.05.14	38.6	40.4	17.8	10.1	15.3	16.3		
	06.05.10	67.4	56.2	17.3	26.5				
Cray Valley East	22.05.14	35.6	25.4	16.0	17.0	24.8	8.1	6.0	2.8
	06.05.10	59.0	37.0	15.2	37.1			10.7	
Cray Valley West	22.05.14	34.9	21.7	18.3	4.6	23.7	6.4	2.8	22.4
	06.05.10	58.9	34.3	16.4	22.9	10.7		9.2	6.5
Crystal Palace	22.05.14	37.1	9.5	38.4	24.1	10.8	17.2		
	06.05.10	59.4	18.1	32.5	42.6		6.9		
Darwin	22.05.14	48.4	51.0	7.0	3.4	34.1	4.6		
	06.05.10	73.9	46.1			10.1			43.8
Farnborough & Crofton	22.05.14	45.0	50.4	11.1	7.1	20.7	10.8		
	06.05.10	75.5	59.0	7.6	24.7	8.7			
Hayes & Coney Hall	22.05.14	42.1	45.4	12.3	7.5	22.4	12.4		
	06.05.10	72.7	60.2	11.5	19.4		8.9		
Kelsey & Eden Park	22.05.14	41.7	44.0	17.0	8.9	17.7	12.3		
	06.05.10	71.7	58.6	16.6	24.8				
Mottingham & Chislehurst North	22.05.14	36.3	32.6	21.4	4.3	26.1	9.4	6.1	
	06.05.10	61.1	49.0	24.0	19.5		7.6		
Orpington	22.05.14	42.5	45.1	11.8	7.8	22.9	12.4		
	06.05.10	69.2	51.2	9.7	32.7		6.3		
Penge & Cator	22.05.14	39.7	17.1	43.9	6.0	14.2	18.9		
	06.05.10	65.4	25.1	44.4	30.5				
Petts Wood & Knoll	22.05.14	46.5	52.4	10.0	8.2	17.9	11.5		
	06.05.10	78.1	57.3	7.1	21.1	7.3	7.3		
Plaistow & Sundridge	22.05.14	37.0	34.0	21.3	9.2	20.1	15.4		
	06.05.10	67.7	43.0	16.6	23.0	8.9	8.6		
Shortlands <i>By-election</i>	22.05.14	44.6	49.3	14.0	8.9	17.4	10.5		
	20.10.11	30.3	59.5	10.3	19.7	6.1	3.0	1.4	
	06.05.10	73.4	58.3	11.6	14.1		16.0		
West Wickham	22.05.14	44.4	46.9	15.5	7.9	19.5	10.2		
	06.05.10	75.5	66.9	13.3	19.8				

CAMDEN

Labour majority - no change



Councillors: 1964-2014

Vote share: 1964-2014

	Con	Lab	LD	Others	Total
2014	12	40	1	1	54
2010	10	30	13	1	54
2006	14	18	20	2	54
2002	11	35	8		54
1998	10	43	6		59
1994	7	47	5		59
1990	15	42	2		59
1986	13	44	2		59
1982	26	33			59
1978	26	33			59
1974	12	48			60
1971	11	49			60
1968	49	11			60
1964	26	34			60

	Con	Lab	LD	Others	Turnout
2014	22.4	44.0	14.2	19.4	38.7
2010	25.4	33.8	29.2	11.4	59.7
2006	27.0	29.7	27.4	15.9	37.8
2002	25.9	33.7	22.7	17.9	28.5
1998	23.0	44.1	22.7	10.1	33.4
1994	21.0	48.2	18.1	12.7	42.3
1990	26.2	44.2	9.8	19.8	46.2
1986	26.9	50.0	19.7	3.4	46.7
1982	33.6	40.8	25.0	0.6	45.1
1978	47.6	46.9	3.2	2.2	43.4
1974	37.1	54.7	7.0	1.2	37.1
1971	37.7	59.5	1.8	1.0	38.2
1968	65.7	28.2	4.7	1.4	37.5
1964	43.4	43.6	11.9	1.1	36.1

Results

Belsize

Hampstead & Kilburn

3.7% LD to Con

Con gain 1

14	10	06	02	98	94	90	86	82	78	74	71	68	64

*Bucknell, Jonathan M.	Con	1,219	38.0	+ 0.6
*Leyland, Claire-Louise	Con	1,157	36.0	- 1.4
Roy, Leila	Con	1,016	31.6	- 4.4
*Simon, Thomas	LD	992	30.9	- 6.1
Jennings, Madeleine	Lab	939	29.2	+ 8.4
McGowan, James	Lab	782	24.3	+ 4.4
Hillier-Smith, Bradley	LD	760	23.7	- 9.1
Rashid, Harunur	Lab	709	22.1	+ 1.6
Nicholson, Lawrence J.	LD	678	21.1	- 11.7
St Clair, Rowan	Green	275	8.6	+ 0.8
Murphy, Darren R.	Green	269	8.4	+ 1.3
Taylor, Stuart T.	Green	243	7.6	+ 1.4
Rumble, Nigel	Ind	199	6.2	

Canteloves

Holborn & St Pancras

19.4% LD to Lab

Lab gain 1

14	10	06	02	98	94	90	86	82	78	74	71	68	64

Beales, Danny	Lab	2,002	58.9	+16.9
*Jones, Philip	Lab	1,966	57.9	+17.1
*Mason, Angela	Lab	1,899	55.9	+21.4
*Braithwaite, Paul N.	LD	725	21.3	- 17.9
Bury, Fran	Green	639	18.8	+ 8.1
Firman, Fiona A.	Green	632	18.6	+ 8.1
Green, Victoria	Green	546	16.1	+ 5.9
Gardner, Robyn	Con	375	11.0	- 12.2
Ricketts, Robert A.	Con	361	10.6	- 10.4
Jackson-Roberts, Margaret	LD	355	10.5	- 16.6
Timmins, Will	Con	346	10.2	- 8.8
Sinclair Jones, Catherine F.J.	LD	344	10.1	- 17.0

Bloomsbury

Holborn & St Pancras

No change

8.6% Con to Lab

14	10	06	02	98	94	90	86	82	78	74	71	68	64

*Harrison, Adam D.K.	Lab	1,295	49.8	+ 7.7
Francis, Sabrina	Lab	1,271	48.9	+ 9.8
Madlani, Rishi	Lab	1,226	47.1	+14.0
Barnes, Timothy	Con	608	23.4	- 7.3
Keep, Andrew	Con	536	20.6	- 8.2
Macken, Sarah	Con	489	18.8	- 4.4
Searle, Dee	Green	419	16.1	+ 0.9
Gage, Samuel W.	Green	396	15.2	+ 4.8
Tufail, Shana	Green	341	13.1	+ 2.7
Game, Giles	UKIP	219	8.4	
De Malet, Aimery	LD	212	8.2	- 18.5
Baig, Hammad	LD	185	7.1	- 16.9
Grossman, Stanley	LD	167	6.4	- 9.8

Fortune Green

Hampstead & Kilburn

7.2% LD to Lab

Lab gain 2

14	10	06	02	98	94	90	86	82	78	74	71	68	64

*Rea, Felicity M.P.	LD	1,151	37.4	- 5.6
Russell, Lorna	Lab	1,028	33.4	+ 8.9
Olszewski, Richard	Lab	967	31.4	+ 7.3
*Jijira, Nancy	LD	950	30.9	- 7.6
Turner, Phil	Lab	904	29.4	+ 5.3
Cohen, Ian	Con	893	29.0	+ 1.8
Russell, Nick	LD	865	28.1	- 8.1
Parkinson, Andrew J.	Con	739	24.0	- 2.9
Smith, Tom	Con	686	22.3	- 4.6
Mars, Leila	Green	403	13.1	+ 1.0
Jimenez, Juan	Green	326	10.6	- 0.3
Oldfield, Lucy	Green	318	10.3	+ 4.5

Camden Town with Primrose Hill

Holborn & St Pancras

8.7% Con to Lab

Lab gain 1

14	10	06	02	98	94	90	86	82	78	74	71	68	64

*Callaghan, Patricia A.	Lab	2,005	57.8	+13.2
*Pietragnoli, Lazzaro	Lab	1,608	46.4	+14.9
Cotton, Richard	Lab	1,542	44.5	+13.2
Manley, Rory	Con	655	18.9	- 4.3
Hart, Nicola	Green	641	18.5	+ 7.8
Kassapis, Chris	Con	609	17.6	- 3.4
Rosenbaum, Daniel A.	Green	601	17.3	+ 5.6
Merrin, Richard J.	Con	567	16.4	- 2.6
Van Der Velde, Ben	Green	455	13.1	+ 2.9
Hoyle, Sarah	LD	309	8.9	- 24.0
Blake, Junior	LD	295	8.5	- 22.8
Cowan, Phil	Ind	287	8.3	
Mukul, Hira	LD	255	7.4	- 19.7

Frognaal & Fitzjohns

Hampstead & Kilburn

No change

0.4% Con to Lab

14	10	06	02	98	94	90	86	82	78	74	71	68	64

Baillie, Siobhan	Con	1,497	58.1	+ 2.3
*Mennear, Andrew	Con	1,428	55.4	+ 2.5
Spinella, Gio	Con	1,352	52.5	+ 1.8
Boardman, Jack	Lab	606	23.5	+ 4.1
Salmon, Richard	Lab	512	19.9	+ 1.4
Khatun, Mazida	Lab	481	18.7	+ 3.3
Harris, Charles H.	Green	411	16.0	+ 8.4
Ross, Edward S.	Green	363	14.1	+ 6.7
West, Stephen E.	Green	312	12.1	+ 4.8
Bouchier, David I.	LD	294	11.4	- 13.1
Ward, Anne	LD	284	11.0	- 11.2
Wagner, Erich	LD	187	7.3	- 11.1

Gospel Oak

Holborn & St Pancras

No change
9.9% Con to Lab




*Blackwell, Theo W.	Lab	1,687	50.5	+ 9.1
*McCormack, Maeve	Lab	1,590	47.6	+ 7.2
*Revah, Lorraine	Lab	1,534	45.9	+ 8.4
Adams, Steve	Con	634	19.0	- 10.2
Horne, Peter J.	Con	551	16.5	- 11.1
Walby, Jane K.	Green	549	16.4	+ 4.0
Buhayer, Constantine	Green	527	15.8	+ 3.6
Singh, Sangita	Con	456	13.7	- 13.1
Marshall, James R.	Green	429	12.8	+ 1.5
Leavers, Barry	UKIP	361	10.8	
Hughes, Roger	LD	248	7.4	- 15.4
Noel, Laura F.	LD	245	7.3	- 13.4
Sefton, Kevin S.	LD	158	4.7	- 13.0
Reid, John	TUSC	110	3.3	

Hampstead Town

Hampstead & Kilburn

Con gain 1

7.3% LD to Con



*Marcus, Simon	Con	1,465	45.8	+ 3.0
Stark, Stephen	Con	1,380	43.2	+ 2.4
Currie, Tom	Con	1,272	39.8	+ 1.9
*Chung, Linda	LD	1,148	35.9	- 5.7
Agnew, Rachael	Lab	726	22.7	+ 1.6
Raman, Maddy	Lab	711	22.2	+ 7.9
Salice, Luca	Lab	609	19.0	+ 5.2
Newsome, James	LD	575	18.0	- 15.6
Carruthers, Robert	LD	542	16.9	- 14.9
Dix, Sophie E.C.	Green	512	16.0	+ 6.0
King, Maisie	Green	365	11.4	+ 4.8
Vaze, Prashant B.	Green	288	9.0	+ 3.3

Haverstock

Holborn & St Pancras

Lab gain 3

11.0% LD to Lab

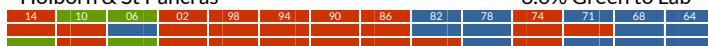


Kelly, Alison	Lab	1,707	47.3	+ 5.7
Quadir, Abdul	Lab	1,578	43.8	+ 4.0
Wood, Abi	Lab	1,462	40.6	+ 3.7
*Fraser, Jill	LD	1,081	30.0	- 18.4
*Sanders, Matthew	LD	976	27.1	- 16.8
*Bokth, Rachel M.	LD	913	25.3	- 17.4
Collins, Charlotte S.	Green	456	12.6	+ 4.5
Sapietis, Una	Green	361	10.0	+ 2.1
Lopez-Turner, Andre	Green	356	9.9	+ 3.9
Daughton, Stephen	Con	351	9.7	+ 1.1
Davidson, Nathan	Con	339	9.4	+ 1.1
Cooke, Christopher	UKIP	315	8.7	
Ricketts, Carole	Con	291	8.1	+ 0.3

Highgate

Holborn & St Pancras

No change
3.0% Green to Lab




*Gimson, Sally	Lab	1,739	44.7	+12.4
Lewis, Oliver	Lab	1,664	42.8	+13.0
Berry, Sian	Green	1,642	42.2	+ 8.3
*Leach, Valerie	Lab	1,567	40.3	+11.1
Johnston, Matthew	Green	1,252	32.2	+ 5.9
McCracken, Robert	Green	1,099	28.2	+ 4.7
Charlesworth, Beth	Con	763	19.6	- 2.9
Blair, Will	Con	727	18.7	- 3.5
Dilnott-Cooper, Will	Con	662	17.0	- 5.0
Potts, Henry	LD	232	6.0	- 16.5
Hay, Martin C.	LD	198	5.1	- 13.7
Wright, Martin	LD	130	3.3	- 13.7

Holborn & Covent Garden

Holborn & St Pancras

No change
9.4% Con to Lab




*Fulbrook, Julian	Lab	1,844	59.2	+11.4
*Vincent, Susan	Lab	1,714	55.1	+14.2
*Olad, Awale	Lab	1,588	51.0	+13.6
Frost, Alison	Con	635	20.4	- 6.4
Barber, Lewis	Con	601	19.3	- 5.2
Nesbitt, Daniel	Con	576	18.5	- 5.6
Brain, Niki	Green	480	15.4	+ 2.5
Mullen, Eve	Green	458	14.7	+ 4.8
Quinn, Anthony	Green	357	11.5	+ 3.1
Allen, Jeremy R.	LD	222	7.1	- 15.1
Simmons, David	LD	196	6.3	- 10.7
Wright, Ken	LD	181	5.8	- 11.0
Carlyle, Robert	Ind	162	5.2	

Kentish Town

Holborn & St Pancras

No change
5.3% Green to Lab



*Headlam-Wells, Jenny	Lab	2,165	55.6	+16.0
*Gould, Georgia	Lab	2,076	53.3	+15.5
*Apak, Meric	Lab	1,992	51.2	+15.4
Parker, Jack S.	Green	882	22.7	+ 2.8
Owaineh, Alaa	Green	818	21.0	+ 5.4
Houghton, George	Green	738	19.0	+ 7.5
Bartlett, Doreen	Con	452	11.6	- 1.7
Davies, Darryl J.	Con	427	11.0	- 1.5
Barton, Paul	Con	397	10.2	- 2.2
Dixey, Judy	LD	375	9.6	- 24.4
Ali, Omar	LD	304	7.8	- 24.7
Spencer, Maxine	UKIP	287	7.4	
Francisco, Valdir	LD	195	5.0	- 24.2

Kilburn

Hampstead & Kilburn

No change
8.5% LD to Lab

	14	10	06	02	98	94	90	86	82	78	74	71	68	64
Beattie, Douglas	Lab	1,661	52.7	+10.2										
*Eslamdous, Maryam	Lab	1,611	51.1	+13.4										
*Gardiner, Thomas	Lab	1,543	48.9	+11.8										
King, James	LD	883	28.0	- 6.2										
Grauberg, Janet	LD	876	27.8	- 3.3										
Holroyde, Jack	LD	746	23.7	- 6.0										
Vose, Nick	Con	411	13.0	- 9.0										
Wainwright, Tim	Con	409	13.0	- 8.0										
Astor, Sarah	Green	402	12.7	+ 4.6										
Whitehead, John	Con	357	11.3	- 5.5										
Hayman, Sheila	Green	286	9.1	+ 1.5										
Bourn, Richard D.	Green	276	8.8	+ 2.0										

King's Cross

Holborn & St Pancras

No change
2.5% Green to Lab

	14	10	06	02	98	94	90	86	82	78	74	71	68	64
*Hayward, Sarah	Lab	1,467	57.8	+14.8										
*Simpson, Jonathan	Lab	1,424	56.2	+16.5										
*Hai, Abdul	Lab	1,333	52.6	+13.4										
Gascoigne, Brian	Green	550	21.7	+11.1										
Kendrick, Dominic	Green	459	18.1	+ 8.2										
Sullivan, Lewis	Green	446	17.6	+ 9.8										
Lester, Adam	Con	431	17.0	- 1.0										
Massow, Ivan J.	Con	403	15.9	- 1.4										
Prince, Patsy	Con	401	15.8	- 1.5										
Stanton Jones, Elizabeth M.	LD	263	10.4	-25.6										
Burden, Jon	LD	236	9.3	-23.0										
Skinner, Michael A.	LD	195	7.7	-22.2										

Regent's Park

Holborn & St Pancras

No change
6.5% Con to Lab

	14	10	06	02	98	94	90	86	82	78	74	71	68	64
*Johnson, Heather M.	Lab	1,675	51.9	+ 5.3										
*Ali, Nasim	Lab	1,648	51.1	+ 7.2										
Shah, Nadia	Lab	1,599	49.6	+ 9.8										
Ahmed, Shahin	Con	595	18.4	- 5.3										
Hunter, Hamish	Con	551	17.1	- 5.5										
Jones, Daniel J.	Green	525	16.3	+ 5.6										
Vesey-Thompson, Ellie	Con	516	16.0	- 6.6										
Plowden, Stephen	Green	457	14.2	+ 4.7										
Seston, Nicholas J.	Green	409	12.7	+ 5.3										
Read, Barry	UKIP	380	11.8											
Cannicott, Sam	LD	232	7.2	-21.9										
Wright, Anne	LD	198	6.1	-16.6										
Kothari, Daviyani R.	LD	133	4.1	-17.4										

St Pancras & Somers Town

Holborn & St Pancras

No change
6.2% Green to Lab

	14	10	06	02	98	94	90	86	82	78	74	71	68	64
*Robinson, Roger	Lab	2,511	71.2	+15.2										
*Brayshaw, Peter	Lab	2,488	70.6	+16.5										
*Khatoon, Samata	Lab	2,423	68.7	+15.4										
Mitford, Matty	Green	562	15.9	+ 0.8										
Widdowson, James	Green	526	14.9	+ 5.4										
Shah, Koonal K.	Green	440	12.5	+ 3.9										
Culligan, Rob	Con	368	10.4	- 4.3										
Rice, Brian	Con	351	10.0	- 4.3										
Miller, Elliot	Con	295	8.4	- 5.6										
Tarofdar, Abdul H.	LD	245	6.9	-14.0										
Adjepong, Nana O.	LD	192	5.4	-15.2										
Sykes, Nicole	LD	178	5.0	-13.9										

Swiss Cottage

Hampstead & Kilburn

No change
3.4% Con to Lab

	14	10	06	02	98	94	90	86	82	78	74	71	68	64
*Marshall, Andrew	Con	1,340	45.3	+ 4.8										
*Freeman, Roger J.	Con	1,294	43.8	+ 3.6										
*Williams, Donovan W.S.	Con	1,221	41.3	+ 1.4										
Nunn, Ben	Lab	1,029	34.8	+ 7.1										
Pearson, Simon	Lab	1,008	34.1	+11.9										
Reynolds, Gretal	Lab	960	32.5	+11.3										
Franklin, Tom	Green	433	14.6	+ 7.5										
Jack, Helen	Green	367	12.4	+ 5.6										
Newbrook, Jill	LD	347	11.7	-17.8										
Patton, Sheila	Green	339	11.5	+ 4.7										
Butler, Chris	LD	300	10.1	-16.1										
Haslam-Jones, Andrew	LD	230	7.8	-18.0										

West Hampstead

Hampstead & Kilburn

Lab gain 3
8.9% LD to Lab

	14	10	06	02	98	94	90	86	82	78	74	71	68	64
Rosenberg, Phil	Lab	1,179	34.8	+ 3.5										
Pober, Angela	Lab	1,166	34.4	+ 9.3										
Yarde, James	Lab	1,082	31.9	+ 7.5										
*Moffitt, Keith	LD	943	27.8	-12.3										
*Risso-Gill, Gillian	LD	901	26.6	-12.5										
*Bryant, John W.	LD	836	24.7	- 8.1										
Grierson, Nick	Con	811	23.9	- 5.7										
Eliades, Natalie	Con	800	23.6	- 4.5										
Saywell, Andrew	Con	715	21.1	- 3.7										
Hannan, Zane	Green	343	10.1	+ 0.4										
Griffiths, Richard N.	Green	327	9.7	+ 1.6										
Tyler, Quentin	Green	250	7.4	+ 0.5										
Nielsen, Magnus	UKIP	202	6.0											
Pearce, David	TUSC	67	2.0											

By-elections

Kentish Town

Thursday 28th October 2010

Caused by the death of Labour councillor Dave Horan

No change

Headlam-Wells, Jenny	Lab	1,411	53.0	+16.4
Russell, Nick	LD	715	26.9	- 4.1
Aptowitz, Naomi	Green	349	13.1	+ 2.1
Blair, Will	Con	186	7.0	- 5.4
10.3% swing: LD to Lab	Maj	696	26.1	

Highgate

Thursday 15th September 2011

Caused by the resignation of Labour councillor Michael Nicolaides

No change

Gimson, Sally	Lab	1,178	41.6	+11.2
Rowell, Alexis	Green	947	33.5	+ 5.6
Denyer, Anthony	Con	593	21.0	- 1.2
Hay, Martin	LD	111	3.9	- 15.5
2.8% swing: Green to Lab	Maj	231	8.1	

Camden Town with Primrose Hill

Thursday 3rd May 2012

Caused by the resignation of Labour councillor Thomas Neumark

No change

Pietragnoli, Lazzaro	Lab	1,847	46.6	+10.8
Rumble, Nigel	Con	823	20.8	+ 0.3
Richards, Chris	LD	748	18.9	- 11.3
Lyons, Peter	Green	450	11.3	+ 0.8
Gardner, Joe	Ind	98	2.5	
5.3% swing: Con to Lab	Maj	1,024	25.8	

Hampstead Town

Thursday 27th September 2012

Caused by the resignation of Conservative councillor Kirsty Roberts

No change

Marcus, Simon	Con	1,040	42.4	+ 1.9
Fine, Jeffrey	LD	695	28.3	- 7.4
Raman, Maddy	Lab	512	20.9	+ 4.5
Dix, Sophie	Green	207	8.4	+ 1.0
4.7% swing: LD to Con	Maj	345	14.1	

Gospel Oak

Thursday 31st March 2013

Caused by the death resignation of Labour councillor Dan Birch

No change

McCormack, Maeve	Lab	1,272	59.9	+20.1
Roy, Leila	Con	419	19.7	- 8.2
Buhayer, Constantine	Green	134	6.3	- 5.7
Noel, Laura	LD	132	6.2	- 14.2
Reid, John	TUSC	109	5.1	
Dorman, Stephen R.	BNP	57	2.7	
13.3% swing: Con to Lab	Maj	853	40.2	

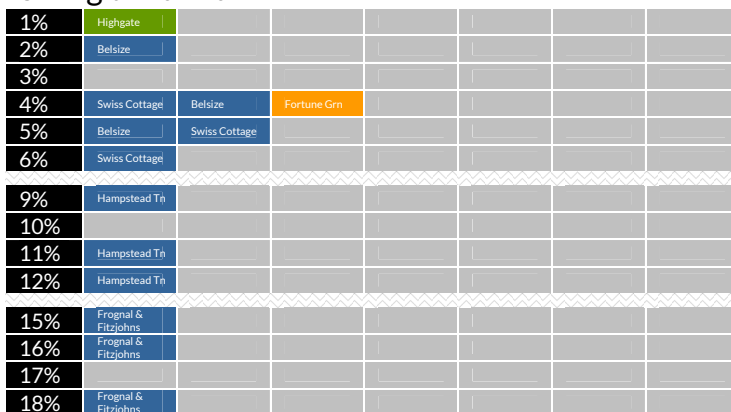
How Camden's wards voted

	Date	%Poll	Con	Lab	LD	Green	UKIP	Other
Belsize	22.05.14	38.3	35.2	25.2	25.2	8.2		6.2
	06.05.10	62.3	36.9	20.1	34.3	7.0		1.7
Bloomsbury	22.05.14	33.1	20.9	48.6	7.2	14.8	8.4	
	06.05.10	53.8	27.6	38.1	22.3	12.0		
Camden Town with Primrose Hill <i>By-election</i>	22.05.14	38.0	17.6	49.6	8.3	16.3		8.3
	03.05.12	44.6	20.8	46.6	18.9	11.3		
	06.05.10	63.5	21.1	35.8	30.2	10.5		2.5
Cantelowes	22.05.14	40.6	10.6	57.6	14.0	17.8		
	06.05.10	60.8	13.6	39.1	34.2	10.3	2.9	
Fortune Green	22.05.14	39.2	25.1	31.4	32.1	11.3		
	06.05.10	63.1	27.0	24.2	39.2	9.6		
Frogna & Fitzjohns	22.05.14	33.7	55.3	20.7	9.9	14.1		
	06.05.10	58.7	53.1	17.8	21.7	7.4		
Gospel Oak <i>By-election</i>	22.05.14	40.7	16.4	48.0	6.5	15.0	10.8	3.3
	31.03.13	27.2	19.7	59.9	6.2	6.3		7.8
	06.05.10	63.3	27.9	39.8	20.4	12.0		
Hampstead Town <i>By-election</i>	22.05.14	43.7	42.9	21.3	23.6	12.1		
	27.09.12	29.6	42.4	20.9	28.3	8.4		
	06.05.10	69.4	40.5	16.4	35.7	7.4		
Haverstock	22.05.14	42.5	9.1	43.9	27.5	10.8	8.7	
	06.05.10	36.2	8.2	39.4	45.0	7.3		
Highgate <i>By-election</i>	22.05.14	50.0	18.4	42.6	4.8	34.2		
	15.09.11	34.3	21.0	41.6	3.9	33.5		
	06.05.10	69.9	22.2	30.4	19.4	27.9		
Holborn & Covent Garden	22.05.14	35.5	19.4	55.1	6.4	13.9		5.2
	06.05.10	58.2	25.1	42.0	18.7	10.4		3.8
Kentish Town <i>By-election</i>	22.05.14	40.8	10.9	53.4	7.4	20.9	7.4	
	28.10.10	26.0	7.0	53.0	26.9	13.1		
	06.05.10	64.1	12.8	37.7	31.9	15.7		1.9
Kilburn	22.05.14	38.3	12.4	50.9	26.5	10.2		
	06.05.10	59.2	19.9	39.1	31.7	7.5		1.9
King's Cross	22.05.14	34.5	16.2	55.5	9.1	19.1		
	06.05.10	53.4	17.2	40.6	32.7	9.2		
Regent's Park	22.05.14	36.0	17.2	50.8	5.8	14.4	11.8	
	06.05.10	58.7	22.9	43.5	24.4	9.2		
St Pancras & Somers Town	22.05.14	38.6	9.6	70.1	5.8	14.4		
	06.05.10	57.2	14.3	54.5	20.1	11.1		
Swiss Cottage	22.05.14	34.7	43.5	33.8	9.9	12.8		
	06.05.10	60.3	40.2	23.7	27.2	6.3	2.6	
West Hampstead	22.05.14	38.0	22.9	33.7	26.4	9.1	6.0	2.0
	06.05.10	61.8	27.5	26.9	37.3	8.2		

Councillors' majorities and the 2018 battleground

	Councillor	Ward	Maj	%Maj
1.	Richard Olszewski	Fortune Green	17	0.5
2.	Leila Roy	Belsize	24	0.7
3.	Sian Berry	Highgate	75	1.9
4.	Lorna Russell	Fortune Green	78	2.5
5.	Tom Currie	Hampstead Town	124	3.9
6.	James Yarde	West Hampstead	139	4.1
7.	Claire-Louise Leyland	Belsize	165	5.1
8.	Don Williams	Swiss Cottage	192	6.5
9.	Angela Pober	West Hampstead	223	6.6
10.	Phil Rosenberg	West Hampstead	236	7.0
11.	Jonathan Bucknall	Belsize	227	7.1
12.	Stephen Stark	Hampstead Town	232	7.3
13.	Flick Rea	Fortune Green	247	8.0
14.	Roger Freeman	Swiss Cottage	265	9.0
15.	Simon Marcus	Hampstead Town	317	9.9
16.	Andrew Marshall	Swiss Cottage	311	10.5
17.	Abi Wood	Haverstock	381	10.6
18.	Oli Lewis	Highgate	412	10.6
19.	Sally Gimson	Highgate	487	12.5
20.	Abdul Qadir	Haverstock	497	13.8
21.	Alison Kelly	Haverstock	626	17.3
22.	Thomas Gardiner	Kilburn	660	20.9
23.	Maryam Eslamdous	Kilburn	728	23.1
24.	Rishi Madlani	Bloomsbury	618	23.7
25.	Douglas Beattie	Kilburn	778	24.7
26.	Sabrina Francis	Bloomsbury	663	25.5
27.	Richard Cotton	Camden Town	887	25.6
28.	Adam Harrison	Bloomsbury	687	26.4
29.	Lorraine Revah	Gospel Oak	900	26.9
30.	Lazzaro Pietragnoli	Camden Town	953	27.5
31.	Maeve McCormack	Gospel Oak	956	28.6
32.	Meric Apak	Kentish Town	1,110	28.6
33.	Glo Spinella	Frognal & Fitzjohns	746	29.0
34.	Awale Olad	Holborn & Covent Gdn	953	30.6
35.	Georgia Gould	Kentish Town	1,194	30.8
36.	Abdul Hai	King's Cross	783	30.9
37.	Nadia Shah	Regent's Park	1,004	31.2
38.	Theo Blackwell	Gospel Oak	1,053	31.5
39.	Andrew Mennear	Frognal & Fitzjohns	822	31.9
40.	Nasim Ali	Regent's Park	1,053	32.7
41.	Jenny Headlam-Wells	Kentish Town	1,283	33.1
42.	Heather Johnson	Regent's Park	1,080	33.5
43.	Jonathan Simpson	King's Cross	874	34.5
44.	Siobhan Baillie	Frognal & Fitzjohns	891	34.6
45.	Angela Mason	Canteloves	1,174	34.6
46.	Susan Vincent	Holborn & Covent Gdn	1,079	34.7
47.	Sarah Hayward	King's Cross	917	36.1
48.	Philip Jones	Canteloves	1,241	36.6
49.	Danny Beales	Canteloves	1,277	37.6
50.	Pat Callaghan	Camden Town	1,350	38.9
51.	Julian Fulbrook	Holborn & Covent Gdn	1,209	40.1
52.	Samata Khatoon	St Pancras & Somers Tn	1,861	52.8
53.	Peter Brayshaw	St Pancras & Somers Tn	1,926	54.7
54.	Roger Robinson	St Pancras & Somers Tn	1,949	55.3

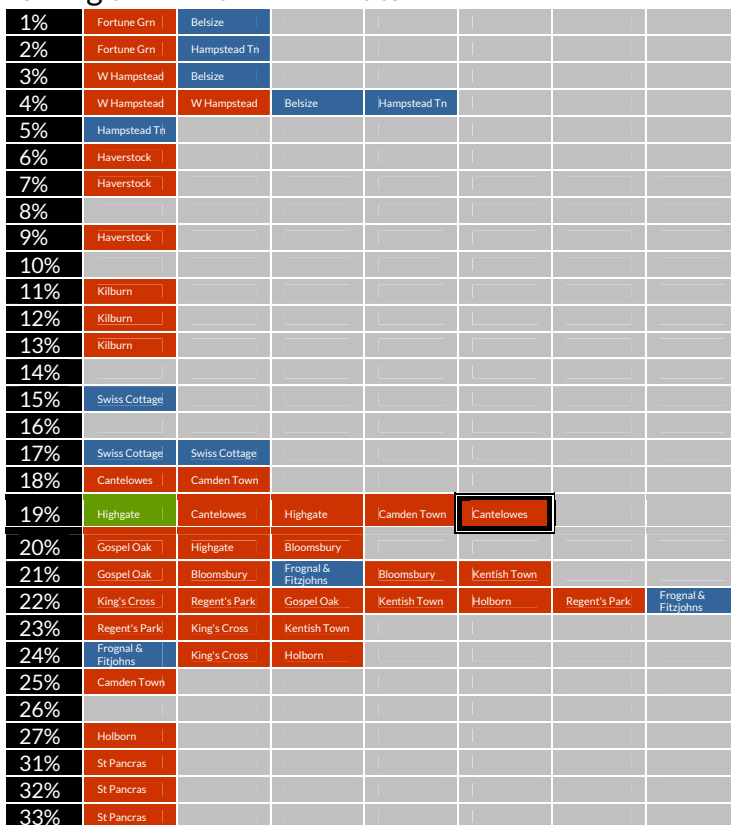
Swing to Labour



Swing to Conservatives

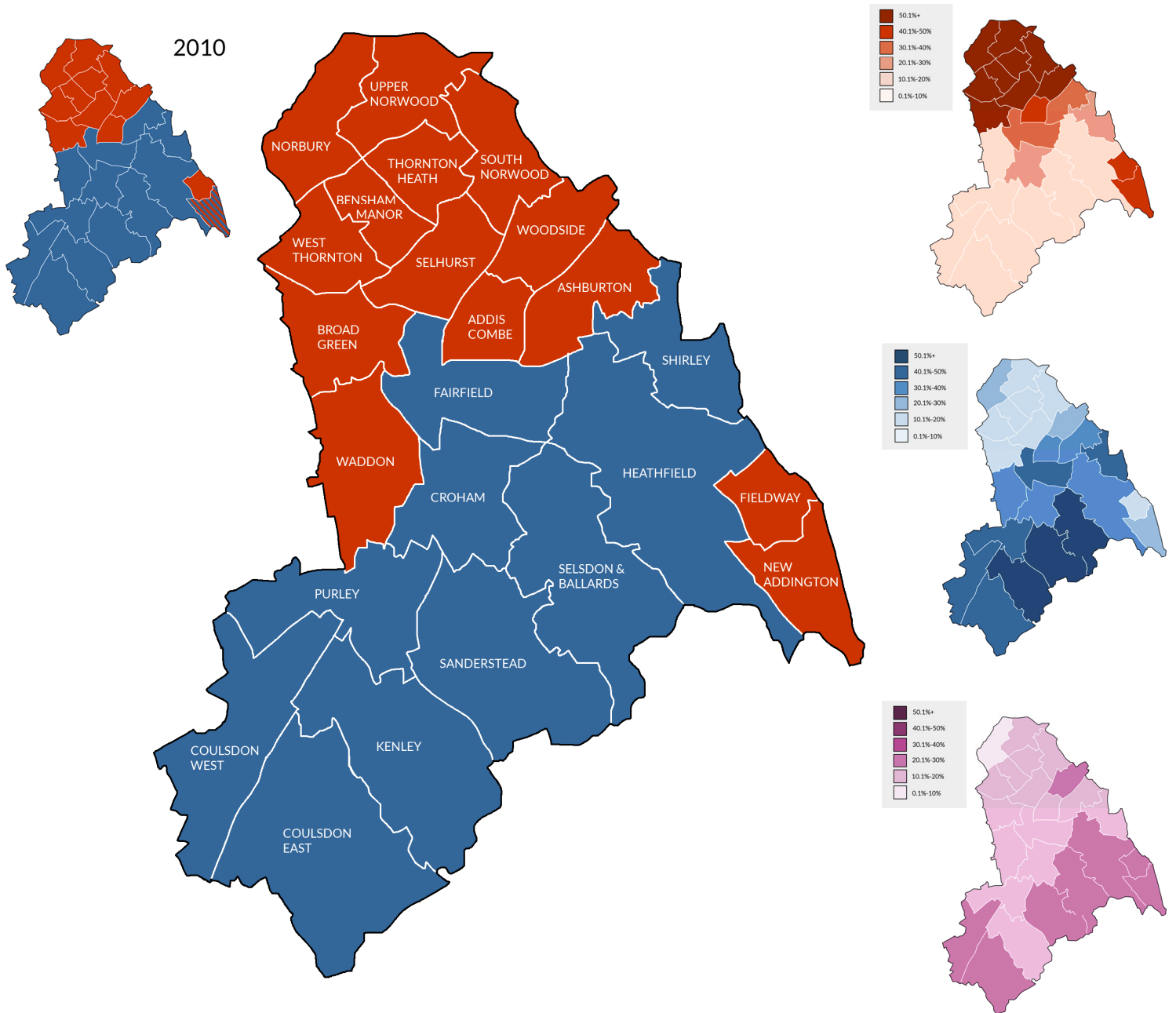


Swing to Liberal Democrats



CROYDON

Labour gain control from the Conservatives



Councillors: 1964-2014

	Con	Lab	LD	Others	Total
2014	30	40			70
2010	37	33			70
2006	43	27			70
2002	32	37	1		70
1998	31	38	1		70
1994	30	40			70
1990	41	29			70
1986	44	26			70
1982	62	5		3	70
1978	56	11		3	70
1974	40	17		3	60
1971	30	27		3	60
1968	47	1	1	11	60
1964	21	21		18	60

Vote share: 1964-2014

	Con	Lab	LD	Others	Turnout
2014	32.4	37.4	5.3	24.9	38.7
2010	36.6	32.7	18.7	12.0	63.8
2006	43.0	27.1	13.1	16.9	40.5
2002	45.4	37.9	12.1	4.7	34.5
1998	47.5	38.2	12.1	2.2	37.8
1994	42.5	38.9	15.4	3.2	46.5
1990	48.1	35.2	9.7	7.0	45.8
1986	45.1	28.8	23.9	2.2	42.7
1982	55.6	18.6	22.5	3.2	40.3
1978	59.8	29.4	6.6	4.1	41.6
1974	52.8	30.5	14.3	2.4	39.0
1971	47.4	40.8	6.1	5.7	37.7
1968	58.9	16.9	11.9	12.3	36.2
1964	41.6	35.4	11.4	11.6	38.2

Results

Addiscombe

Croydon Central

No change
0.7% Con to Lab

14	10	06	02	98	94	90	86	82	78	74	71	68	64

*Fitzsimons, Sean	Lab	2,165	43.3	+ 2.5
*Hay-Justice, Patricia	Lab	2,027	40.5	+ 2.0
*Watson, Mark	Lab	1,962	39.2	+ 3.4
Harmes, David L.	Con	1,723	34.4	- 0.7
Terry, Lisa J.	Con	1,653	33.0	+ 1.8
Chatterjee, Partha	Con	1,630	32.6	+ 2.8
Staveley, Peter	UKIP	659	13.2	+ 9.0
Anderson, Paul M.	Green	458	9.1	+ 2.9
Sutton, Esther M.	Green	439	8.8	+ 3.7
Hague, Joseph	Green	362	7.2	+ 2.1
Adams, Christopher	LD	266	5.3	- 17.2
Tucker, William D.S.	LD	186	3.7	- 16.4
Howard-Jones, Gavin T.	LD	169	3.4	- 13.7

Broad Green

Croydon North

No change
8.3% Con to Lab

14	10	06	02	98	94	90	86	82	78	74	71	68	64

*Collins, Stuart	Lab	2,754	64.7	+ 8.4
*Selvanayagam, Michael S.P.	Lab	2,609	61.3	+ 8.9
*Shahul-Hameed, Manju	Lab	2,289	53.8	+ 7.4
Emmanuel, Fabion N.J.	Con	761	17.9	- 7.3
Stevenson, Andrew J.	Con	579	13.6	- 9.5
Khan, Sophia P.M.	Con	535	12.6	- 8.5
Kirby, Peter T.	UKIP	500	11.8	
Lyken, Herman A.	UKIP	404	9.5	
Barnett, Nicholas S.	Green	395	9.3	+ 3.6
Mohanan, Bimal	Green	301	7.1	+ 1.5
Ellis, Pravina	Green	265	6.2	+ 0.8
Mohiuddin, Syed A.	LD	170	4.0	- 13.8
Latham, Peter A.G.	Comm	69	1.6	- 0.2
McMillan, Paul M.	TUSC	69	1.6	
Khakhira, Ragesh	TUSC	65	1.5	

Ashburton

Croydon Central

Lab gain 3

7.3% Con to Lab

14	10	06	02	98	94	90	86	82	78	74	71	68	64

Henson, Madelaine R.	Lab	2,110	40.6	+12.3
Mann, Stephen J.	Lab	2,085	40.1	+12.1
Rendle, Andrew J.	Lab	1,916	36.8	+11.7
MacDonald, Sylvia	Con	1,908	36.7	- 3.5
*Kellett, Adam	Con	1,848	35.5	- 2.2
Streeter, Gareth B.	Con	1,815	34.9	- 1.4
Aston, David J.L.	UKIP	788	15.2	+ 8.1
Ball, Robert	UKIP	779	15.0	
King, Robert	UKIP	705	13.6	
Goldberg, Bernice C.	Green	328	6.3	- 1.9
Adams, Susan	LD	266	5.1	- 11.2
Sciberras, Christopher A.	Green	261	5.0	- 0.2
Williams, Isobel J.	Green	259	5.0	+ 0.1

Coulsdon East

Croydon South

No change
8.3% Con to UKIP

14	10	06	02	98	94	90	86	82	78	74	71	68	64

*Wright, Christopher	Con	2,294	50.4	- 0.3
Bird, Margaret	Con	2,230	48.9	+ 0.7
Thompson, James	Con	1,864	40.9	- 6.1
Smith, Alan	UKIP	968	21.2	+14.7
Hickson, Ghislaine C.	LD	696	15.3	- 15.1
Bhatti, Arfan	LD	649	14.2	- 11.8
Burridge, Ashley	LD	574	12.6	- 11.8
Dindell, Lee J.	Lab	527	11.6	+ 1.8
Lovesey, Helen A.	Lab	475	10.4	+ 0.6
Milligan, Joanne	Lab	430	9.4	+ 0.3
Bullimore, Ernest J.	Green	356	7.8	+ 2.9
Farndon, Helena L.	Green	355	7.8	+ 4.1
Gin, Jennifer	Green	314	6.9	+ 4.3

Bensham Manor

Croydon North

No change
2.4% Con to Lab

14	10	06	02	98	94	90	86	82	78	74	71	68	64

Audsley, Jamie M.	Lab	2,134	61.3	+ 4.3
*Butler, Alison	Lab	2,121	60.9	+ 5.3
*Kabir, Humayun	Lab	1,940	55.7	+ 4.5
Smith, Robert C.	Con	588	16.9	- 2.4
Taylor, Roger C.	Con	579	16.6	+ 2.2
Matin Talukdar, Abdul	Con	480	13.8	- 0.2
Jones, Simon C.	Green	379	10.9	- 7.7
Muller, Dirk	UKIP	378	10.9	
Walsh, Brendan M.	Green	302	8.7	- 2.9
Samuel, Victoria L.	Green	278	8.0	- 0.9
Viney, Stephen J.	LD	117	3.4	- 13.4
Stevenson, Ben	Comm	55	1.6	

Coulsdon West

Croydon South

No change
9.3% Con to UKIP

14	10	06	02	98	94	90	86	82	78	74	71	68	64

Clancy, Luke S.	Con	2,039	48.2	- 4.5
*Bains, Jitinder S.	Con	2,032	48.0	- 2.1
Creatura, Mario	Con	1,807	42.7	- 6.6
Fullilove, Danny L.	UKIP	896	21.2	+14.1
Ogilvy, Catriona E.	Lab	809	19.1	+ 0.8
Black, Stephen R.	Lab	802	18.9	+ 2.9
King, Charles	Lab	776	18.3	+ 2.8
Parsons, Susan B.	Green	477	11.3	+ 5.8
Conn, Frances M.	LD	311	7.3	- 15.9
Earl, Judith A.G.	LD	272	6.4	- 14.7
Skipper, Ruud B.	Green	240	5.7	+ 0.2
George, Kenneth R.	LD	224	5.3	- 12.8
Watson, Timothy	Green	220	5.2	+ 0.8

Croham

Croydon South

No change
1.5% Con to Lab

		14	10	06	02	98	94	90	86	82	78	74	71	68	64
*Gatland, Maria R.	Con	2,042	41.5	- 3.3											
*Neal, Michael A.	Con	1,910	38.8	- 1.6											
*Perry, Jason S.	Con	1,803	36.6	- 0.4											
Clark, Christopher R.	Lab	1,103	22.4	- 1.4											
Waddell, Paul M.	Lab	1,099	22.3	+ 2.3											
Reid, Claudine	Lab	1,011	20.5	+ 2.8											
Garner, Kathleen	UKIP	629	12.8	+ 6.9											
Bishopp, Michael T.A.	LD	587	11.9	- 11.8											
Hague, Tracey J.	Green	515	10.5	+ 3.4											
Devlin, Ben	LD	505	10.3	- 13.2											
Jefkins, John M.	LD	500	10.1	- 13.1											
Ross, Gordon H.	Green	479	9.7	+ 3.0											
Khan, Shasha	Green	474	9.6	+ 3.9											
Samuel, Mark R.L.	PCF	191	3.9	+ 1.0											
Martin, Tony L.	Ind	97	2.0												

Fairfield

Croydon Central

No change
0.4% Lab to Con

		14	10	06	02	98	94	90	86	82	78	74	71	68	64
*Mohan, Vidyachandran R.	Con	2,109	44.9	+ 2.7											
*Winborn, Susan	Con	2,016	42.9	+ 3.2											
Pollard, Helen S.	Con	1,997	42.5	+ 3.3											
Cummings, Patricia J.	Lab	1,471	31.3	+ 2.5											
Fraser, Clive B.	Lab	1,408	30.0	+ 2.3											
Wood, David A.L.	Lab	1,363	29.0	+ 2.2											
Heaton, Daniel R.	UKIP	535	11.4	+ 5.7											
Eveleigh, Timothy D.	Green	504	10.7	+ 3.9											
Raza, Saima	Green	461	9.8	+ 3.4											
Wharton, Jonathan J.	Green	397	8.5	+ 3.7											
Offer, Stephanie	LD	282	6.0	- 14.6											
Konechni, Sasha	LD	273	5.8	- 12.1											
Sorensen, Ejnar	LD	197	4.2	- 9.5											

Fieldway

Croydon Central

No change
swing incalculable

		14	10	06	02	98	94	90	86	82	78	74	71	68	64
*Bonner, Carole M.	Lab	1,132	44.9	- 2.2											
*Hall, Simon A.	Lab	1,104	43.7	- 2.4											
Eastoe, William J.	UKIP	686	27.2												
Castle, Michael	Con	471	18.7	- 9.5											
Laville, Jayne K.	Con	314	12.4	-11.5											
Clarke, John J.	BNP	212	8.4	- 6.7											
Clarke, David R.	BNP	210	8.3	- 2.1											
Groves, Jack R.C.	Green	130	5.2	+ 2.2											
Gale, Eileen D.	Green	102	4.0	+ 1.4											

Heathfield

Croydon Central

No change
swing incalculable

		14	10	06	02	98	94	90	86	82	78	74	71	68	64
*Mead, Margaret V.	Con	2,048	41.1	- 15.9											
*Cummings, Jason	Con	2,026	40.7	- 15.6											
Stranack, Andrew J.	Con	1,778	35.7	- 15.7											
Williams, Crispin M.H.	UKIP	1,185	23.8												
Spalding, Peter L.	Lab	1,154	23.2	+ 0.9											
Collins, Angela	Lab	936	18.8	+ 1.6											
Elliott, Robert E.	Lab	795	16.0	+ 0.6											
Halai-Carter, Yasmin	Green	344	6.9	- 0.8											
Warner, Christopher J.F.	Green	334	6.7	+ 1.0											
Bennett, Andrew	LD	296	5.9	- 16.9											
Collard, Michael J.	BNP	285	5.7	- 1.8											
Whitrow, Christopher W.	Green	224	4.5	- 1.1											

Kenley

Croydon Central

No change
swing incalculable

		14	10	06	02	98	94	90	86	82	78	74	71	68	64
*Buttinger, Janice A.	Con	2,272	55.0	- 3.9											
*Hollands, Steven L.V.	Con	2,123	51.4	- 4.8											
*O'Connell, Stephen J.	Con	2,111	51.1	- 4.2											
Hooper, David J.	UKIP	803	19.4												
Robson, Lynnda N.	UKIP	728	17.6												
Manton, Paul I.C.	UKIP	714	17.3												
Ward, Sarah L.	Lab	678	16.4	- 1.0											
Williams, Christopher R.	Lab	675	16.3	+ 1.4											
Croos, Mary-Romoline	Lab	636	15.4	+ 2.3											
Dixon-King, Shorai A,	Green	336	8.1	- 0.1											
Dixon, Ian E.	Green	327	7.9	+ 0.7											
Catto, Angela M.	LD	271	6.6	- 17.4											
Voute, Tom	Green	265	6.4	+ 1.2											
Abdey, Olive J.	LD	238	5.8	- 15.5											
Knight, James P.	LD	217	5.2	- 13.0											

New Addington

Croydon Central

Lab gain 1
swing incalculable

		14	10	06	02	98	94	90	86	82	78	74	71	68	64
Lewis, Oliver	Lab	1,244	45.6	+11.8											
*Woodley, Louisa P.	Lab	1,094	40.1	+ 8.3											
Christensen, Clive C.	UKIP	740	27.1												
*Pearson, Anthony	Con	650	23.8	- 10.3											
Johnson, Christopher	UKIP	639	23.4												
Fish, Lara L.	Con	617	22.6	- 9.3											
Le May, Clifford J.	BNP	168	6.2	-10.6											
Cousins, Martin A.	Green	123	4.5	- 3.2											
Clugston, James P.	Green	107	3.9	- 0.3											
Treanor, Donna M.	BNP	80	2.9	- 9.2											

Norbury

Croydon North

14	10	06	02	98	94	90	86	82	78	74	71	68	64

No change

4.8% Con to Lab

*Mansell, Margaret R.	Lab	2,227	53.6	+ 5.5
*Chowdhury, Sherwan H.	Lab	2,221	53.5	+ 6.5
*Khan, Shafi	Lab	2,134	51.4	+ 4.8
Gunter, Tirena H.	Con	1,045	25.2	- 5.2
Singh, Gurmit	Con	982	23.6	- 3.4
Flook, Benjamin T.E.	Con	945	22.8	- 4.2
Hunte, Rachel A.	UKIP	422	10.2	
De Skuba Skwirczynski, Przemek	UKIP	356	8.6	
Arrowsmith, Douglas R.	Green	321	7.7	+ 0.4
Mehta, Viral R.	Green	312	7.5	+ 1.5
Norfield, Marie	Green	305	7.3	+ 3.9
Viney, Anne D.	LD	220	5.3	- 14.1
Kennedy, Winston D.		47	1.1	

Purley

Croydon South

14	10	06	02	98	94	90	86	82	78	74	71	68	64

No change

0.4% Con to Lab

Brew, Christopher S.	Con	2,248	55.2	- 1.9
Speakman, Donald S.	Con	1,989	48.8	+ 0.9
Quadir, Badsha	Con	1,878	46.1	+ 2.5
Bagnall, Paola K.	Lab	879	21.6	+ 0.7
Horah, Peter N.	Lab	842	20.7	+ 3.3
Longe, Simbiat O.	Lab	684	16.8	- 0.1
Stringer, Laura J.	UKIP	556	13.6	+ 8.1
Guillem, Georgina	UKIP	552	13.6	
Marsden, Elizabeth A.	Green	443	10.9	+ 5.6
Desorgher, Simon J.	Green	409	10.0	+ 5.1
Warner, Marion	Green	339	8.3	+ 3.6
George, Jill S.	LD	312	7.7	- 14.3
Tucker, Anthony G.	LD	295	7.2	- 14.4
Makwana, Neil	LD	241	5.9	- 15.4

Sanderstead

Croydon South

14	10	06	02	98	94	90	86	82	78	74	71	68	64

No change

1.3% Lab to Con

*Hale, Lynne C.	Con	2,691	58.8	+ 3.1
*Hopley, Yvette R.	Con	2,545	55.6	+ 0.8
*Pollard, Timothy S.	Con	2,463	53.8	+ 5.7
Smith, Claire	UKIP	891	19.5	
Hill, Mathew D.	Lab	570	12.5	+ 1.0
Lovesey, Thomas S.F.	Lab	540	11.8	+ 0.2
Nabukeera, Stella	Lab	491	10.7	+ 0.8
Bindman, Diane	Green	422	9.2	- 2.6
Harris, Stephen	Green	316	6.9	+ 1.0
Richards, Marc	Green	295	6.4	+ 3.4
Hesmondhalgh, Thomas	LD	266	5.8	- 12.3
Moran, Elizabeth M.	LD	242	5.2	- 12.4
Keynes, Toby W.	LD	208	4.5	- 10.2

Selhurst

Croydon South

14	10	06	02	98	94	90	86	82	78	74	71	68	64

No change

3.0% Con to Lab

*Godfrey, Timothy	Lab	2,086	54.3	+ 2.0
*Letts, Toni E.	Lab	2,079	54.2	+ 1.9
*Ryan, Michael G.	Lab	1,995	52.0	+ 0.2
Brundle, Madeleine T.	Con	546	14.2	- 7.7
Brundle, Richard F.	Con	515	13.4	- 6.7
Bowness, Marianne	UKIP	504	13.1	
Schofield, Dominic J.	Con	471	12.3	- 7.8
Parke-Blair, Jenefer C.	UKIP	396	10.3	
Benzler, Meike M.	Green	341	8.9	+ 0.9
Wittams, Joanne M.	Green	269	7.0	- 1.0
Braid-Pittordou, Megan E.A.	Green	267	7.0	- 1.0
Corbin, Joanna C.	LD	240	6.3	- 11.6
Wentworth-Shaw, Edward	Ind	128	3.3	
Haven, Elenor J.	TUSC	88	2.3	
Eden, John	Comm	77	2.0	+ 0.5

Selsdon & Ballards

Croydon South

14	10	06	02	98	94	90	86	82	78	74	71	68	64

No change

swing incalculable

*Bashford, Sara J.	Con	2,671	57.7	- 5.3
*Mead, Dudley S.	Con	2,473	53.4	- 4.9
*Thomas, Philip	Con	2,380	51.4	- 2.8
Bailey, William J.	UKIP	1,051	22.7	
Conway, Margaret	Lab	554	12.0	- 1.9
Chandrababu, Vidyadharan	Lab	491	10.6	- 2.1
Smith, Michael A.	Lab	490	10.6	+ 0.2
Larby, Amanda E.S.	Green	379	8.2	+ 3.8
Underwood, Peter	Green	365	7.9	+ 3.7
Nell, Casparus J.	Green	327	7.1	+ 4.1
Glynn, Edward F.	LD	249	5.4	- 16.7
Howard, Anne	LD	204	4.4	- 15.6
Laporte, Frederique	LD	163	3.5	- 13.3

Shirley

Croydon Central

14	10	06	02	98	94	90	86	82	78	74	71	68	64

No change

3.5% Con to Lab

Bennett, Susan E.	Con	2,028	41.8	- 0.1
*Chatterjee, Richard R.	Con	2,009	41.4	- 0.3
*Fisher, Michael D.	Con	1,972	40.6	- 0.8
Nicoldemi-Ehikioya, Marzia A.	Lab	1,301	26.8	+ 7.1
Gill, James A.	Lab	1,243	25.6	+ 6.9
Otmani, Mohamed S.	Lab	1,163	23.9	+ 5.3
Bearchell, Andrew J.	UKIP	948	19.5	+14.1
Connolly, Eamon P.	UKIP	870	17.9	
Bebington, Margaret E.	Green	523	10.8	+ 3.5
Bebington, Andrew P.	Green	470	9.7	+ 4.0
Harris, Ronald	LD	294	6.1	- 7.3
Garrod, Elaine	Green	252	5.2	+ 1.5

South Norwood

Croydon North

14	10	06	02	98	94	90	86	82	78	74	71	68	64

No change

5.9% Con to Lab

*Bee, Kathy	Lab	2,303	56.2	+ 8.1
*Avis, Jane	Lab	2,211	54.0	+ 6.3
*Lawlor, Wayne J.P.	Lab	1,971	48.1	+ 6.0
Cope, Jonathan T.E.	Con	909	22.2	- 5.4
O'Flynn, Matthew E.	Con	739	18.0	- 4.9
St James, Rosina R.M.	Con	731	17.8	- 5.1
Jones, Graham R.G.	Green	494	12.1	+ 0.8
Ellis, Andrew H.	Green	486	11.9	+ 6.2
McKenzie, Winston T.	UKIP	480	11.7	+ 7.5
Slayford, Barry C.	UKIP	437	10.7	
Seyforth, James A.	Green	359	8.8	+ 3.5
Brown, Robert J.	LD	314	7.7	- 10.6
Reid, Kimberley E.S.	LD	220	5.4	- 12.2
Regan, Jonathan D.	LD	177	4.3	

Waddon

Croydon South

14	10	06	02	98	94	90	86	82	78	74	71	68	64

Lab gain 3

7.1% Con to Lab

Canning, Robert W.	Lab	1,965	41.7	+ 9.0
Pelling, Andrew J.	Lab	1,937	41.1	+ 8.9
Prince, Joy I.D.	Lab	1,924	40.9	+10.6
*Harris, Anthony	Con	1,803	38.3	- 3.5
*Hoar, Simon J.	Con	1,696	36.0	- 5.3
Johnson, Mark P.A.	Con	1,565	33.2	- 4.9
Bailey, Jonathan W.	UKIP	585	12.4	
Adamson, Kevin	UKIP	575	12.2	
Rix, Graham	UKIP	537	11.4	
Davey, Mary J.	Green	324	6.9	- 1.6
Onions, Paula G.	Green	293	6.2	- 1.7
Armstrong, Kirsty S.	LD	197	4.2	- 16.8
Post, Martyn	Green	190	4.0	- 3.9
Tavares, Michael J.	LD	151	3.2	- 14.9
Bhattacharya, Anindya	TUSC	71	1.5	

Thornton Heath

Croydon North

14	10	06	02	98	94	90	86	82	78	74	71	68	64

No change

13.9% Con to Lab

*Clouder, Patricia	Lab	2,340	62.8	+24.3
*Kyeremeh, Matthew Y.A.	Lab	2,040	54.7	+18.4
*Jewitt, Karen A.	Lab	2,023	54.3	+18.9
Bailey, Nicholas J.	Con	545	14.6	- 7.6
Springthorpe, Luke	Con	445	11.9	- 9.0
Osland, David J.	Con	444	11.9	- 5.1
Ehirim, Emmanuel N.	UKIP	392	10.5	
Gardner, Anne-Michelle	UKIP	388	10.4	
Wade, Christine J.P.	Green	336	9.0	- 2.5
Kenny-Green, Rachel E.M.	Green	308	8.3	- 2.2
Szczelkun, Stefan	Green	295	7.9	- 2.4
Coward, Dwain L.	Ind	171	4.6	
Menezes, Maria L.	LD	162	4.3	- 17.9
Morley, Geoffrey	LD	134	3.6	
Hart, Glen J.	TUSC	92	2.5	

West Thornton

Croydon North

14	10	06	02	98	94	90	86	82	78	74	71	68	64

No change

6.9% Con to Lab

Benn, Emily S.W.	Lab	2,461	66.7	+10.9
*Khan, Bernadette	Lab	2,371	64.2	+ 9.0
King, Stuart T.	Lab	2,243	60.8	+ 6.1
Evans, Florence M.	Con	684	18.5	- 5.6
Dwesar, Samir	Con	650	17.6	- 4.6
Ratnaraja, Patrick	Con	595	16.1	- 5.1
Beall, David T.	Green	331	9.0	- 0.3
Thomas, William	UKIP	312	8.5	
Bissick, Marjorie M.	UKIP	298	8.1	
Buttigieg, Barry P.	Green	213	5.8	- 0.1
Parnell, Rebecca N.	Green	207	5.6	+ 0.4
Knight, Patricia F.L.	LD	134	3.6	- 10.7

Upper Norwood

Croydon North

14	10	06	02	98	94	90	86	82	78	74	71	68	64

No change

6.7% Con to Lab

*Ryan, Patrick T.	Lab	2,187	58.1	+ 9.9
*Flemming, Alisa	Lab	2,007	53.3	+ 8.0
*Wentworth, John P.	Lab	1,809	48.1	+ 7.9
Jonas, Katalin	Con	785	20.9	- 6.4
Terrey, Audrey K.	Con	755	20.1	- 2.5
Wright, Desmond J.	Con	629	16.7	- 5.2
Kenny-Green, Leslie W.	Green	477	12.7	+ 3.6
Jeffrey, Marlyn J.	UKIP	450	12.0	+ 7.7
Holland, Simon R.	Green	449	11.9	+ 2.9
Ward, Anthony S.	UKIP	415	11.0	
Ward, Sandra R.	UKIP	391	10.4	
Eardley, Michael J.	Green	384	10.2	+ 7.4
Boyle, David C.	LD	256	6.8	- 12.8
Roquette, Suzanne U.	LD	154	4.1	
Morris, Luke W.	LD	145	3.9	

Woodside

Croydon Central

14	10	06	02	98	94	90	86	82	78	74	71	68	64

No change

3.8% Con to Lab

*Newman, Anthony J.	Lab	2,130	53.6	+ 1.8
*Scott, Paul W.	Lab	2,000	50.3	- 1.4
Ali, Hamida	Lab	1,874	47.2	- 0.9
Sidwell, Michael A.	Con	874	22.0	- 7.2
Pollard, Amy L.	Con	831	20.9	- 7.8
Tarry, Mustafa O.	Con	714	18.0	- 7.7
Nnorom, Ace	UKIP	522	13.1	
Enebe, Andrew I.	Green	493	12.4	+ 4.3
Trivedi, Clare	Green	426	10.7	+ 4.4
Bokhari, Harris A.	Green	395	9.9	+ 5.2
Jefkins, Heather J.	LD	206	5.2	- 11.8

How Croydon's wards voted

	Date	%Poll	Con	Lab	UKIP	LD	Green	BNP	Com	Other
Addiscombe	22.05.14	42.4	33.3	41.0	13.2	4.1	8.4			
	06.05.10	62.9	32.0	38.4	4.2	19.9	5.5			
Ashburton	22.05.14	48.3	35.7	39.2	14.6	5.1	5.4			
	06.05.10	66.8	38.1	27.1	7.1	16.3	6.1	5.3		
Bensham Manor	22.05.14	31.5	15.8	59.3	10.9	3.4	9.2		1.6	
	06.05.10	60.1	15.9	54.6		16.8	12.7			
Broad Green	22.05.14	35.0	14.7	59.9	10.7	4.0	7.5		1.6	1.6
	06.05.10	56.0	23.1	51.7		17.8	5.6		1.8	
Coulsdon East	22.05.14	45.6	46.7	10.5	21.2	14.0	7.5			
	06.05.10	73.5	48.6	9.9	6.5	26.9	3.7	4.4		
Coulsdon West	22.05.14	38.6	46.3	18.8	21.2	6.3	7.4			
	06.05.10	69.2	50.7	16.6	7.1	20.8	4.9			
Croham	22.05.14	41.1	39.0	21.7	12.8	10.8	9.9			5.9
	06.05.10	67.0	40.8	20.5	5.9	23.5	6.5			2.9
Fairfield	22.05.14	38.5	43.4	30.1	11.4	5.3	9.7			
	06.05.10	58.2	40.4	27.8	5.7	17.4	6.0			2.8
Fieldway	22.05.14	33.0	15.6	44.3	27.2		4.6	8.3		
	06.05.10	55.7	26.1	46.6		11.8	2.8	12.8		
Heathfield	22.05.14	42.0	39.2	19.3	23.8	5.9	6.0	5.7		
	06.05.10	70.7	54.9	18.3		22.8	6.3	7.5		
Kenley	22.05.14	39.5	52.5	16.0	18.1	5.9	7.5			
	06.05.10	67.8	56.8	15.1		21.2	6.9			
New Addington	22.05.14	39.0	23.2	42.8	25.2		4.2	4.6		
	06.05.10	57.2	33.0	32.8		13.8	6.0	14.5		
Norbury	22.05.14	35.5	23.9	52.8	9.4	5.3	7.5			1.1
	06.05.10	61.7	27.8	47.2		19.4	5.6			
Purley	22.05.14	38.9	50.0	19.7	13.6	6.9	9.7			
	06.05.10	67.8	49.5	18.4	5.5	21.6	5.0			
Sanderstead	22.05.14	44.8	56.0	11.7	19.5	5.2	7.5			
	06.05.10	72.4	61.5	12.8		17.6	8.1			
Selhurst	22.05.14	30.9	13.3	53.5	11.7	6.3	7.6		2.0	5.6
	06.05.10	20.4	52.1	17.9		8.0			1.5	
Selsdon & Ballards	22.05.14	46.4	54.2	11.1	22.7	4.4	7.7			
	06.05.10	73.9	58.5	12.3		19.6	3.9	5.6		
Shirley	22.05.14	44.1	41.2	25.4	18.7	6.1	8.6			
	06.05.10	72.5	41.7	19.0	5.4	13.4	5.8	4.9		9.8
South Norwood	22.05.14	36.5	19.3	52.7	11.2	5.8	10.9			
	06.05.10	62.7	24.4	46.0	4.2	18.0	7.4			
Thornton Heath	22.05.14	32.9	12.8	57.3	10.5	4.0	8.4			7.1
	06.05.10	58.5	19.9	36.7		22.2	10.8			10.4
Upper Norwood	22.05.14	36.0	19.2	53.2	11.4	4.9	11.6			
	06.05.10	63.2	23.9	44.6	4.3	19.6	7.6			
Waddon	22.05.14	41.1	35.8	41.2	12.0	3.7	5.7			1.5
	06.05.10	60.0	40.4	31.7		19.8	8.1			
West Thornton	22.05.14	33.7	17.4	63.9	8.3	3.6	6.8			
	06.05.10	57.6	22.5	55.2		14.3	6.8		1.2	
Woodside	22.05.14	34.3	20.3	50.4	13.1	5.2	11.0			
	06.05.10	62.2	27.9	50.5		15.2	6.4			

Councillors' majorities and the 2018 battleground

	Councillor	Ward	Maj	%Maj
1.	Andrew Rendle	Ashburton	8	0.1
2.	Joy Prince	Waddon	121	2.6
3.	Andrew Pelling	Waddon	134	2.8
4.	Robert Canning	Waddon	162	3.4
5.	Stephen Mann	Ashburton	177	3.4
6.	Madelaine Hanson	Ashburton	202	3.9
7.	Mark Watson	Addiscombe	239	4.8
8.	Patricia Hay-Justice	Addiscombe	304	6.1
9.	Sean Fitzsimons	Addiscombe	442	8.9
10.	Helen Pollard	Fairfield	526	11.2
11.	Susan Winborn	Fairfield	545	11.6
12.	Andrew Stranack	Heathfield	593	11.9
13.	Louisa Woodley	New Addington	354	13.0
14.	Vidyachandran Mohan	Fairfield	638	13.6
15.	Mike Fisher	Shirley	671	13.8
16.	Jason Perry	Croham	700	14.2
17.	Richard Chatterjee	Shirley	708	14.6
18.	Susan Bennett	Shirley	727	15.0
19.	Michael Neal	Croham	807	16.4
20.	Simon Hall	Fieldway	418	16.5
21.	Jason Cummings	Heathfield	841	16.9
22.	Margaret Mead	Heathfield	863	17.3
23.	Carole Bonner	Fieldway	446	17.7
24.	Oli Lewis	New Addington	504	18.5
25.	Maria Gatland	Croham	939	19.1
26.	James Thompson	Coulsdon East	896	19.7
27.	Mario Creatura	Coulsdon West	911	21.5
28.	Badsha Quadir	Purley	999	24.5
29.	Hamida Ali	Woodside	1,000	25.2
30.	Wayne Lawlor	South Norwood	1,062	25.9
31.	Shafi Khan	Norbury	1,089	26.2
32.	Jitinder Bains	Coulsdon West	1,136	26.8
33.	Luke Clancy	Coulsdon West	1,143	27.0
34.	John Wentworth	Upper Norwood	1,024	27.2
35.	Donald Speakman	Purley	1,110	27.2
36.	Margaret Bird	Coulsdon East	1,262	27.7
37.	Sherwan Chowdhury	Norbury	1,176	28.3
38.	Maggie Mansell	Norbury	1,182	28.4
39.	Paul Scott	Woodside	1,126	28.6
40.	Philip Thomas	Selsdon & Ballards	1,329	28.7
41.	Christopher Wright	Coulsdon East	1,326	29.2
42.	Dudley Mead	Selsdon & Ballards	1,422	30.7
43.	Tony Newman	Woodside	1,256	31.6
44.	Stephen O'Connell	Kenley	1,308	31.7
45.	Jane Avis	South Norwood	1,302	31.8
46.	Steven Hollands	Kenley	1,320	32.0
47.	Alisa Flemming	Upper Norwood	1,222	32.4
48.	Christopher Brew	Purley	1,369	33.6
49.	Kathy Bee	South Norwood	1,394	34.0
50.	Timothy Pollard	Sanderstead	1,893	34.3
51.	Sara Bashford	Selsdon & Ballards	1,620	35.0
52.	Janice Buttinger	Kenley	1,469	35.6
53.	Manju Shahul-Hameed	Broad Green	1,528	35.9
54.	Yvette Hopley	Sanderstead	1,975	36.1
55.	Patrick Ryan	Upper Norwood	1,402	37.2
56.	Gerry Ryan	Selhurst	1,449	37.8
57.	Humayun Kabir	Bensham Manor	1,352	38.8
58.	Lynne Hale	Sanderstead	2,121	39.3
59.	Karen Jewitt	Thornton Heath	1,478	39.7
60.	Toni Letts	Selhurst	1,533	40.0
61.	Matthew Kyeremeh	Thornton Heath	1,495	40.1
62.	Tim Godfrey	Selhurst	1,540	40.1
63.	Stuart King	West Thornton	1,559	42.3
64.	Michael Selvanayagam	Broad Green	1,848	43.4
65.	Alison Butler	Bensham Manor	1,533	44.0
66.	Jamie Audsley	Bensham Manor	1,546	44.4
67.	Bernadette Khan	West Thornton	1,687	45.7
68.	Stuart Collins	Broad Green	1,993	46.8
69.	Emily Benn	West Thornton	1,777	48.2
70.	Pat Clouder	Thornton Heath	1,795	48.2

Swing to Labour

1%				
2%				
3%				
4%				
5%				
6%	Fairfield	Fairfield		
7%	Heathfield	Fairfield	Shirley	
8%	Croham	Shirley	Shirley	
9%	Croham	Heathfield	Heathfield	
10%	Croham			
11%				
12%	Coulsdon West			
13%	Purley	Coulsdon East		
14%	Purley			
15%	Coulsdon West	Coulsdon West		
16%				
17%	Coulsdon East	Purley		
18%	Kenley	Kenley	Coulsdon East	
19%				
20%	Kenley	Selsdon & Ballards		
21%	Sanderstead	Selsdon & Ballards		
22%	Sanderstead			
23%	Selsdon & Ballards			
24%	Sanderstead			

Swing to Conservatives

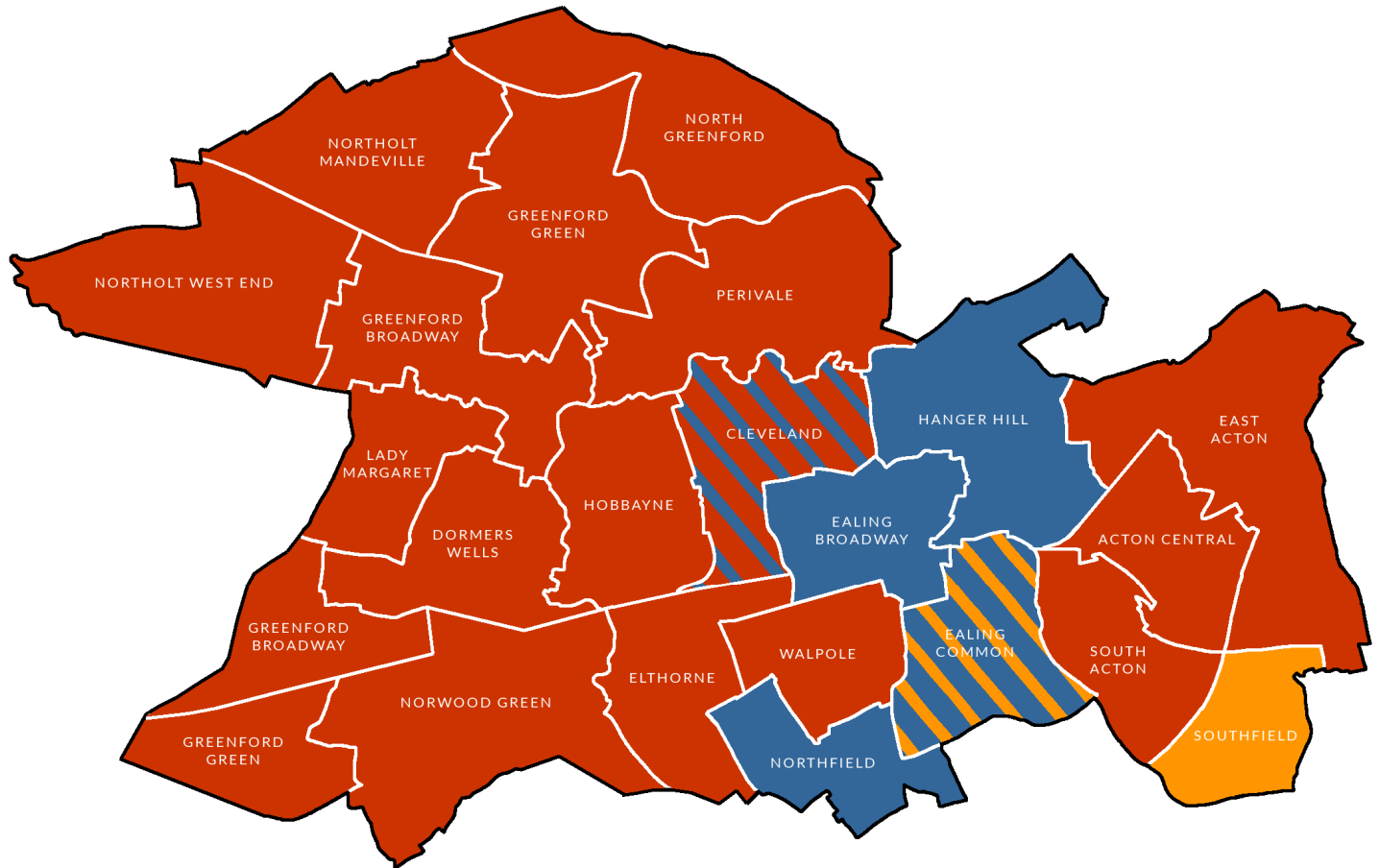
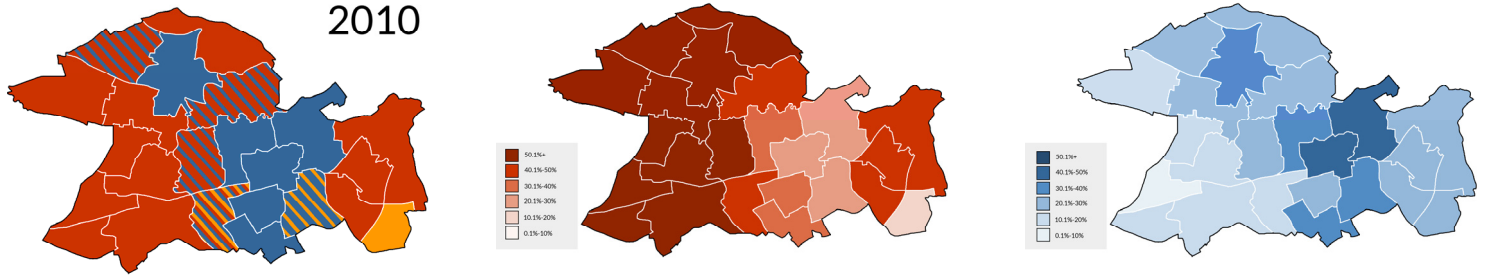
1%	Ashburton				
2%	Waddon	Waddon	Waddon	Ashburton	Ashburton
3%	Addiscombe				
4%	Addiscombe				
5%	Addiscombe				
6%					
7%					
8%					
9%	New Addington				
10%					
11%	New Addington				
12%					
13%	Fieldway	Woodside	South Norwood		
14%	Fieldway	Norbury	Upper Norwood		
15%	Norbury	Norbury	Woodside		
16%	Woodside	South Norwood			
17%	Upper Norwood	S Norwood			
18%	Broad Green				
19%	Upper Norwood	Selhurst			
20%	Bensham Manor	Thornton Heath	Selhurst		
21%	Thornton Heath	Selhurst			
22%	West Thornton	Broad Green	Bensham Manor		
23%	Bensham Manor	West Thornton			
24%	Broad Green				
25%	West Thornton	Thornton Heath			

EALING

Labour majority - no change



2010



Councillors: 1964-2014

	Con	Lab	LD	Others	Total
2014	12	53	4		69
2010	24	40	5		69
2006	37	29	3		69
2002	17	48	4		69
1998	15	53	3		71
1994	20	48	3		70
1990	40	30			70
1986	20	47	3		70
1982	37	30		1	70
1978	41	28			70
1974	24	36			60
1971	20	40		2	60
1968	53	5			60
1964	26	34			60

Vote share: 1964-2014

	Con	Lab	LD	Others	Turnout
2014	24.7	47.8	8.8	18.8	
2010	34.2	37.9	19.2	8.7	62.2
2006	37.4	34.9	18.3	9.4	37.7
2002	29.6	44.8	15.8	9.8	31.4
1998	30.6	48.4	13.4	7.7	33.5
1994	38.2	47.6	10.2	4.0	49.5
1990	43.6	42.3	9.4	4.7	49.0
1986	35.0	46.1	16.6	2.3	47.9
1982	41.1	35.0	21.1	2.8	49.5
1978	50.5	43.4	4.6	1.5	46.8
1974	42.6	46.0	9.0	2.4	40.3
1971	41.9	51.8	1.9	4.4	44.6
1968	63.7	27.4	3.8	5.1	42.4
1964	44.0	47.9	6.4	1.8	43.6

Results

Acton Central

Ealing Central & Acton

No change
5.4% Con to Lab

14	10	06	02	98	94	90	86	82	78	74	71	68	64

*Crawford, Daniel S.	Lab	1,993	45.9	+ 6.1
*Walker, Patricia	Lab	1,780	41.0	+ 6.1
*Gulaid, Abdullah	Lab	1,758	40.5	+ 7.6
Bogert, Ross	Con	1,136	26.2	- 5.1
Barchuk, Vlod	Con	1,087	25.0	- 3.6
Lowe, Maire	Con	1,005	23.1	- 3.6
Meiklejohn, Christina L.	Green	590	13.6	+ 3.8
Loxton, Lewis	UKIP	377	8.7	
Joachim, Margaret J.	LD	307	7.1	- 16.3
O'Connor, Michael	LD	287	6.6	- 15.0
Cunningham, Richard	LD	282	6.5	- 14.7
Dixon, Sharon L.	TUSC	163	3.8	

Ealing Broadway

Ealing Central & Acton

No change
3.9% Con to Lab

14	10	06	02	98	94	90	86	82	78	74	71	68	64

Stafford, Alexander P.	Con	1,872	42.4	- 4.2
*Young, Anthony C.B.	Con	1,843	41.8	- 2.1
Kumar, Seema	Con	1,614	36.6	- 6.1
Blacker, Liberty A.	Lab	1,123	25.4	+ 3.2
Anderson, Robert	Lab	1,114	25.2	+ 4.0
Culhane, John	Lab	1,091	24.7	+ 3.9
Hans, Meena	Green	682	15.5	+ 3.6
Brooks, Dorothy A.	LD	524	11.9	- 16.2
Salaun, Patrick	LD	442	10.0	- 9.5
Carr, Jon	UKIP	394	8.9	
Sanders Makr K.	LD	391	8.9	- 10.5

Cleveland

Ealing North

Lab gain 2
7.6% Con to Lab

14	10	06	02	98	94	90	86	82	78	74	71	68	64

Murray, Lynne	Lab	1,826	39.2	+12.3
Proud, Ian P.	Con	1,766	37.9	- 2.3
Rodgers, Ian P.	Lab	1,641	35.3	+ 9.6
Diogo, Pedro	Lab	1,592	34.2	+ 7.3
Williams, Vanessa J.	Con	1,578	33.9	- 6.2
Salisbury, John R.	Con	1,530	32.9	- 5.1
Summersgill, Freya C.	Green	804	17.3	+ 8.6
Fruzza, Francesco R.A.	LD	748	16.1	- 15.4
Maycock, John B.	LD	449	9.6	- 14.5
Sanders, Humaira	LD	422	9.1	- 14.5

Ealing Common

Ealing Central & Acton

No change
0.7% LD to Con

14	10	06	02	98	94	90	86	82	78

*Reece, Roz	Con	1,388	31.6	- 6.0
*Dabrowska, Joanna K.	Con	1,357	30.9	- 6.7
*Ball, Jon T.A.	LD	1,344	30.6	- 9.9
Scott, David A.H.	Con	1,231	28.0	- 2.2
Hollis, Jenni	LD	1,144	26.0	- 2.4
Ashwood, Tom	Lab	1,037	23.6	+ 5.6
Metcalfe, John	Lab	958	21.8	+ 5.5
O'Donnell, Craig W.	LD	927	21.1	- 6.2
Rice, Miriam	Lab	895	20.4	+ 4.3
Rosser, Michael L.	Green	557	12.7	+ 0.6
Toy, Angela M.	UKIP	413	9.4	+ 5.3

Dormers Wells

Ealing Southall

No change
17.0% Con to Lab

14	10	06	02	98	94	90	86	82	78

*Dhami, Tejinder S.	Lab	3,059	78.4	+21.7
*Dheer, Ranjit	Lab	3,034	77.7	+22.4
*Bagha, Tej R.	Lab	3,025	77.5	+22.4
Pack, Michael	Con	647	16.6	- 14.2
Regan, June D.	Con	635	16.3	- 9.2
Touma, Charbel	Con	518	13.3	- 11.6
Ahmad, Mojgan	LD	320	8.2	- 6.7
Glancy, Leslie A.	LD	269	6.9	- 5.0
Salaman, Myer R.	LD	201	5.2	- 4.7

East Acton

Ealing Central & Acton

No change
5.7% Con to Lab

14	10	06	02	98	94	90	86	82	78	74	71	68	64

*Crawford, Kate G.	Lab	2,346	52.5	+ 7.0
Gavan, Kieron M.	Lab	1,948	43.6	+ 4.9
*Tailor, Hitesh	Lab	1,941	43.5	+ 5.6
Taylor, Phil	Con	1,096	24.5	- 5.4
Randall, Jim	Con	1,055	23.6	- 5.6
Turner, Aleksandra	Con	1,006	22.5	- 5.5
Skey, Bryony	Green	574	12.9	+ 3.2
Judge, Tony	UKIP	341	7.6	
James, Doreen M.	LD	332	7.4	- 15.1
Winkfield, Nicholas J.	LD	256	5.7	- 14.2
Rose, Harvey B.	LD	246	5.5	- 14.0
Patel, Ravi	TUSC	143	3.2	

Elthorne

Lab gain 2

Ealing Southall

10.0% Con to Lab

	14	10	06	02	98	94	90	86	82	78	74	71	68	64
*Gordon, Yoel	Lab	2,122	44.5	+ 8.8										
Camadoo, Joanna D.	Lab	1,981	41.5	+11.9										
Mason, Peter E.J.	Lab	1,863	39.0	+10.4										
*Bakhai, Nigel	LD	1,155	24.2	- 7.3										
*Kapoor, Anita	Con	975	20.4	- 9.4										
Conti, Fabio	Con	894	18.7	- 9.7										
*Potts, Ian M.	Con	886	18.6	- 9.6										
Dugdale, Joanna L.	LD	613	12.8	- 14.8										
Basu, Suneil	Green	595	12.5	+ 0.2										
Warleigh-Lack, Christopher B.	Green	572	12.0											
Singh, Harjinder	LD	426	8.9	- 14.9										
Lyon, Laura S.	UKIP	416	8.7											
Benjamin, Mark J.	TUSC	136	2.8											

Greenford Broadway

No change

Ealing North

13.5% Con to Lab

	14	10	06	02	98	94	90	86	82	78	74	71	68	64
*Bell, Julian G.	Lab	2,999	70.4	+22.9										
Dheer, Harbhajan K.	Lab	2,702	63.4	+21.1										
*Murtagh, Timothy J.	Lab	2,571	60.4	+19.1										
Edwards, Peter	Con	881	20.7	- 9.5										
Kilduff, Lisa A.	Con	871	20.4	- 8.0										
Bhatia, Param S.	Con	867	20.3	- 0.7										
Mitchell, Tom	Ind	353	8.3	+ 3.4										
Allwright, Donald A.	LD	290	6.8	- 16.9										
Callaghan, Patrick	LD	290	6.8	- 13.5										
Fruzza, Eva S.	LD	250	5.9	- 13.8										

Greenford Green

Lab gain 3

Ealing North

12.2% Con to Lab

	14	10	06	02	98	94	90	86	82	78	74	71	68	64
Kelly, Anthony J.	Lab	2,321	54.9	+17.7										
Raza, Aysha	Lab	2,097	49.6	+14.0										
Woodroffe, Simon R.	Lab	1,953	46.2	+11.9										
Kilduff, Frank	Con	1,512	35.7	- 8.6										
Bibi-Sarwar, Jamila	Con	1,379	32.6	- 10.4										
Yeo, Edmond H-K.	Con	1,349	31.9	- 10.9										
Hans-Barker, Rosalie C.	Green	431	10.2	+ 4.2										
Forth, Andrew J.	LD	295	7.0	- 8.1										
Fruzza, Francesco D.D.	LD	248	5.9	- 9.0										
Wilson, Anne B.	LD	244	5.8	- 8.9										

Hanger Hill

No change

Ealing Central & Acton

4.1% Con to Lab

	14	10	06	02	98	94	90	86	82	78	74	71	68	64
Morrissey, Joy R.	Con	1,872	49.4	- 3.9										
*Sumner, Nigel R.	Con	1,829	48.2	- 5.0										
Stafford, Gregory J.	Con	1,801	47.5	- 3.1										
Kent, Amanda	Lab	1,134	29.9	+ 6.1										
Hussain, Amran	Lab	943	24.9	+ 3.5										
Woodgate, Paul J.	Lab	875	23.1	+ 2.4										
Visaria, Ruby	Green	560	14.8											
Brooks, Cameron D.M.	LD	421	11.1	- 16.5										
West, Peter A.	LD	412	10.9	- 14.0										
Miller, Tony	LD	411	10.8	- 13.9										

Hobayne

No change

Ealing North

11.3% Con to Lab

	14	10	06	02	98	94	90	86	82	78	74	71	68	64
Jones, Penny	Lab	2,854	56.7	+ 15.4										
*Wall, Ray	Lab	2,790	55.5	+15.6										
McCartan, Ciaran	Lab	2,707	53.8	+16.3										
*Costello, Colm	Con	1,533	30.5	- 7.3										
Gajari, Joseph	Con	1,189	23.6	- 7.4										
Shack, Eva	Con	1,140	22.7	- 6.0										
Anderson, Alan C.	Green	716	14.2	+ 5.0										
Horwich, Zoe A.	LD	309	6.1	- 12.3										
Willis, Fenton L.	LD	256	5.1	- 8.2										
Woodcock, Lyn E.	LD	164	3.3	- 9.7										

Lady Margaret

No change

Ealing Southall

14.0% Con to Lab

	14	10	06	02	98	94	90	86	82	78	74	71	68	64
*Midha, Mohinder K.	Lab	3,112	65.4	+12.9										
*Mohan, Karam	Lab	3,029	63.7	+11.8										
*Padda, Swaran S.	Lab	2,956	62.1	+12.3										
Singh, Gurcharan	Con	941	19.8	- 19.0										
Bhathal, Chamkaur	Con	913	19.2	- 16.7										
Khalil, Sarosh	Con	879	18.5	- 11.5										
Royappa, Benjamin A.	UKIP	344	7.2											
Diamond, Sebastain J.	Green	289	6.1											
Alac, Loreta E.	LD	222	4.7	- 11.0										
Dalal, Rusi K.	LD	169	3.6	- 9.5										
Sorathia, Keshav N.	LD	155	3.3	- 9.2										

North Greenford

Ealing North													No change				
14	10	06	02	98	94	90	86	82	78	74	71	68	64	8.9% Con to Lab			
*Byrne, Theresa M.	Lab	2,603	57.3	+ 7.6													
Cogan, Patrick	Lab	2,424	53.3	+ 4.2													
*Manro, Shital V.P.	Lab	2,393	52.6	+ 7.2													
Anderson, Ida	Con	1,040	22.9	- 11.5													
Khaira, Gurinderjit S.	Con	914	20.1	- 15.4													
Abbas, Qazal	Con	821	18.1	- 9.8													
Gill, Andrew R.	UKIP	668	14.7														
Gauss, John H.	LD	321	7.1	- 7.8													
Murphy, Oliver P.	LD	273	6.0	- 6.8													
Whelan, Alan	LD	215	4.7	- 7.0													
Alel, Abdi	Ind	210	4.6														

Northolt West End

Ealing North													No change				
14	10	06	02	98	94	90	86	82	78	74	71	68	64	5.4% Con to Lab			
*Mahfouz, Bassam	Lab	2,391	55.4	+ 4.7													
Martin, Dee	Lab	2,354	54.5	+ 6.6													
Wall, Lauren M.	Lab	2,299	53.3	+ 7.7													
Schofield, Roy T.J.	UKIP	814	18.9														
Alberti, Wojciech	Con	644	14.9	- 15.0													
Stevens, Richard F.	Con	623	14.4	- 15.0													
McColgan, Catherine B.	Con	599	13.9	- 13.7													
Furness, David	BNP	362	8.4	- 1.4													
Seymour, John K.G.	LD	208	4.8	- 10.5													
Etessami, Pantea	LD	160	3.7	- 9.9													
Gyi, Henry	LD	144	3.3	- 7.4													

Northfield

Ealing Southall													No change				
14	10	06	02	98	94	90	86	82	78	74	71	68	64	4.7% Con to Lab			
*Millican, David	Con	1,944	44.1	- 0.2													
Mullins, Theresa M.	Con	1,655	37.5	- 2.5													
Reen, Mark I.	Con	1,594	36.2	- 2.6													
Tomlinson, Anna J.	Lab	1,484	33.7	+ 8.0													
Smith, Peter	Lab	1,449	32.9	+10.1													
Varma, Surinder N.	Lab	1,220	27.7	+ 5.1													
Chapman, Nicholas A.	Green	703	15.9	+ 2.0													
Anthony, Simon R.	Green	582	13.2														
Kendrick, Susan M.	LD	389	8.8	- 11.1													
Callaghan, Martin J.	LD	384	8.7	- 11.2													
Walsh, Ray	UKIP	305	6.9														
Gettleson, Mike	LD	265	6.0	- 12.4													

Norwood Green

Ealing Southall													No change				
14	10	06	02	98	94	90	86	82	78	74	71	68	64	15.0% Con to Lab			
Mann, Gurmit K.	Lab	2,714	69.4	+18.8													
*Mann, Rajinder S.	Lab	2,680	68.6	+19.2													
*Aslam, Mohammad	Lab	2,598	66.5	+17.5													
Kapoor, Neena	Con	748	19.1	- 10.9													
Lafford, George H.	Con	710	18.2	- 10.5													
Stockton, Edna J.	Con	597	15.3	- 12.7													
Warleigh-Lack, Alexander J.F.	Green	263	6.7	- 0.7													
Sharma, Margaret A.	LD	177	4.5	- 11.0													
Matthews, Heather J.F.	LD	164	4.2	- 9.5													
Prospero, Joe	Ind	146	3.7														
Zerdin, David L.	LD	110	2.8	- 10.3													

Northolt Mandeville

Ealing North													Lab gain 1				
14	10	06	02	98	94	90	86	82	78	74	71	68	64	11.7% Con to Lab			
*Summers, Chris	Lab	2,313	50.8	+ 6.9													
Ahmed-Shaikh, Natasha	Lab	2,277	50.0	+ 8.5													
Hynes, Steve	Lab	2,261	49.6	+ 9.8													
*Harris, Eileen V.	Con	1,158	25.4	- 14.4													
Anand, Paramjit S.	Con	1,132	24.8	- 14.9													
Salisbury, Diana F.	Con	1,039	22.8	- 15.5													
Parry, Bryan A.J.	UKIP	734	16.1														
Smith, David	BNP	234	5.1	- 0.3													
Kadhun, Muhammad J.	LD	223	4.9	- 10.5													
Rowley, Gillian L.	LD	183	4.0	- 9.0													
Miller, Alan B.	LD	180	4.0	- 8.8													

Perivale

Ealing North													Lab gain 1				
14	10	06	02	98	94	90	86	82	78	74	71	68	64	10.9% Con to Lab			
Ahmed, Munir	Lab	2,524	46.4	+ 2.6													
Sharma, Charan	Lab	2,352	43.3	+ 0.5													
Mahmood, Tariq	Lab	2,325	42.8	+ 0.4													
*Anderson, Justin J.	Con	1,458	26.8	- 16.8													
Nieora, Alex	Ind	1,165	21.4														
Assoul, Mounira	Con	1,056	19.4	- 20.8													
Turumella, Madhava K.	Con	810	14.9	- 23.8													
Bleasdale, Rose-Anna	Green	507	9.3														
Browning, Robert	LD	278	5.1	- 12.2													
Davies, Roger W.	LD	251	4.6	- 11.4													
Horwich, Margaret J.	LD	234	4.3	- 11.0													

South Acton

Ealing Central & Acton

No change
3.7% Con to Lab

	14	10	06	02	98	94	90	86	82	78	74	71	68	64
*Johnson, Yvonne	Lab	1,957	44.7	+ 2.6										
Blacker, Josh	Lab	1,897	43.3	+ 2.3										
*Sabiers, Mik	Lab	1,660	37.9	+ 1.9										
Cadogan, Amanda C.	Con	1,183	27.0	- 5.5										
Gallant, Julian D.	Con	1,147	26.2	- 4.8										
Kumar, Sara	Con	936	21.4	- 4.9										
Northcott, David A.	Green	588	13.4	+ 1.4										
Little, Bob	UKIP	342	7.8											
Parkinson, Tom	LD	336	7.7	- 19.1										
Ben-Nathan, Shao-Ying	LD	335	7.7	- 12.3										
Vivian, John-Paul	LD	225	5.1	- 3.2										
Meskeell, Dan	Ind	221	5.0											

Southall Broadway

Ealing Southall

No change
swing incalculable

	14	10	06	02	98	94	90	86	82	78	74	71	68	64
Nagpal, Kamaljit K.	Lab	3,255	60.4	+ 3.6										
Khan, Sarfraz A.	Lab	3,236	60.1	+ 5.6										
Kohli, Sanja	Lab	3,205	59.5	+ 6.0										
*Noori, Zahida A.	Ind	1,654	30.7											
Dokal, Gurmail S.	Ind	1,486	27.6											
Singh, Manjit	Ind	1,406	26.1											
Lilly, Janet B.	Con	298	5.5	- 22.3										
Larmouth, Dawn	Con	290	5.4	- 22.2										
Touma, Joseph	Con	238	4.4	- 19.0										
Bhinder, Darshan S.	Ind	237	4.4											
Kular, Gurpal S.	LD	175	3.2	- 3.7										
Bliss, Nigel G.	LD	123	2.3	- 3.5										
Veacock, Inge R.	LD	87	1.6	- 2.9										

Southall Green

Ealing Southall

No change
21.3% Con to Lab

	14	10	06	02	98	94	90	86	82	78	74	71	68	64
*Anand, Jasbir K.	Lab	4,088	87.9	+24.0										
*Dhindsa, Kamaljit S.	Lab	3,970	85.3	+24.2										
*Kang, Swarn S.	Lab	3,909	84.0	+23.7										
Chand, Avtar	Con	549	11.8	- 17.7										
Anand, Inderjit	Con	481	10.3	- 18.8										
Ware, Hazel E.	Con	415	8.9	- 19.3										
Mellor, Pat	LD	216	4.6	- 6.2										
Paterson, Peter O.R.	LD	175	3.8	- 5.1										
Purkiss, Gary W.	LD	152	3.3	- 5.0										

Southfield

Ealing Central & Acton

No change
No swing

	14	10	06	02	98	94	90	86	82	78	74	71	68	64
Busuttil, Gary	LD	1,713	37.1	- 7.5										
*Malcolm, Gary	LD	1,712	37.1	- 5.6										
*Steed, Andrew T.	LD	1,555	33.7	- 4.6										
Barr, Patrick J.	Con	1,430	31.0	- 3.6										
Young, Janet E.	Con	1,161	25.2	- 7.3										
Sabin, Nick	Con	1,106	24.0	- 6.6										
Bastin, Colin	Lab	863	18.7	+ 2.6										
Beardsworth, Vanessa	Lab	813	17.6	+ 3.0										
Donnelly, Stephen O.	Lab	655	14.2	+ 0.7										
Landon, Michael S.	Green	637	13.8	+ 5.7										
Duff, Dennis	UKIP	307	6.7	+ 4.0										

Walpole

Ealing Central & Acton

Lab gain 3
9.2% Con to Lab

	14	10	06	02	98	94	90	86	82	78	74	71	68	64
Conlan, Paul N.J.	Lab	1,986	40.2	+10.4										
Shaw, Gareth J.	Lab	1,942	39.3	+12.8										
Rai, Binda	Lab	1,845	37.3	+12.7										
*Chapman, Ann	Con	1,672	33.8	- 7.1										
*Cowling, John	Con	1,407	28.5	- 6.5										
*Kapoor, Ashok K.	Con	1,238	25.1	+ 0.5										
Allain, Ryan A.	Green	892	18.1	+ 6.1										
Mitchell, John W.	LD	416	8.4	- 13.2										
Royce, Catherine M.	LD	360	7.3	- 13.7										
Jones, Alan T.	UKIP	330	6.7											
Sanyo, Adam	LD	289	5.8	- 14.7										

How Ealing's wards voted

	Date	%Poll	Con	Lab	LD	Green	UKIP	Ind	Other
Acton Central	22.05.14	38.3	24.8	42.5	6.7	13.6	8.7		3.8
	06.05.10	58.7	28.9	35.9	22.1	9.8			3.4
Cleveland	22.05.14	42.3	34.9	36.2	11.6	17.3			
	06.05.10	66.7	39.4	25.5	26.4	8.7			
Dormers Wells	22.05.14	41.7	15.4	77.9	6.7				
	06.05.10	62.5	27.1	55.7	12.2	5.0			
Ealing Broadway	22.05.14	38.5	40.3	25.1	10.2	15.5	8.9		
	06.05.10	62.8	44.4	21.4	22.3	11.9			
Ealing Common	22.05.14	40.1	30.2	21.9	25.9	12.7	9.4		
	06.05.10	63.5	34.9	16.8	32.0	12.1			
East Acton	22.05.14	32.9	23.5	46.5	6.2	12.9	7.6		2.8
	06.05.10	54.8	29.0	40.7	20.6	9.7			
Elthorne	22.05.14	41.8	19.2	41.7	15.3	12.2	8.7		2.8
	06.05.10	61.4	28.8	31.3	27.6	12.3			
Greenford Broadway	22.05.14	36.5	20.5	64.7	6.5			8.3	
	06.05.10	57.3	26.5	43.7	21.2			4.9	3.7
Greenford Green	22.05.14	40.5	33.4	50.2	6.2	10.2			
	06.05.10	60.0	43.3	35.7	14.9	6.0			
Hanger Hill	22.05.14	35.9	48.3	26.0	10.9	14.8			
	06.05.10	62.0	52.4	22.0	25.7				
Hobbayne	22.05.14	47.4	25.6	55.3	4.8	14.2			
	06.05.10	64.8	32.5	39.6	14.9	9.2		3.8	
Lady Margaret	22.05.14	43.9	19.2	63.7	3.9	6.1	7.2		
	06.05.10	63.1	34.9	51.4	13.8				
North Greenford	22.05.14	41.1	20.4	54.4	5.9		14.7	4.6	
	06.05.10	62.8	31.9	48.1	13.1	6.8			
Northfield	22.05.14	44.9	39.3	31.4	7.8	14.6	6.9		
	06.05.10	68.5	41.0	23.7	21.3	13.9			
Northolt Mandeville	22.05.14	41.5	24.3	50.1	4.3		16.1		5.1
	06.05.10	58.8	39.3	41.7	13.7				5.4
Northolt West End	22.05.14	38.0	14.4	54.4	3.9		18.9		8.4
	06.05.10	58.2	29.0	48.1	13.2				9.8
Norwood Green	22.05.14	40.1	17.5	68.2	3.8	6.7		3.7	
	06.05.10	62.0	28.9	49.6	14.1	7.4			
Perivale	22.05.14	43.6	20.4	44.2	4.7	9.3		21.4	
	06.05.10	60.0	40.8	43.0	16.2				
South Acton	22.05.14	38.5	24.9	42.0	6.8	13.4	7.8	5.0	
	06.05.10	58.7	29.9	39.7	18.4	12.0			
Southall Broadway	22.05.14	52.5	5.1	60.0	2.4			32.5	
	06.05.10	62.4	26.3	54.9	5.7			13.1	
Southall Green	22.05.14	44.8	10.3	85.7	3.9				
	06.05.10	59.1	28.9	61.8	9.3				
Southfield	22.05.14	42.3	26.7	16.8	36.0	13.8	6.7		
	06.05.10	77.3	32.6	14.7	41.9	8.1		2.7	
Walpole	22.05.14	44.9	29.1	38.9	7.2	18.1	6.7		
	06.05.10	69.7	35.5	27.0	21.0	9.2		5.9	1.4

Councillors' majorities and the 2018 battleground

	Councillor	Ward	Maj	%Maj
1.	Ian Rodgers	Cleveland	63	1.4
2.	Mark Reen	Northfield	110	2.5
3.	Jon Ball	Ealing Common	113	2.6
4.	Andrew Steed	Southfield	125	2.7
5.	Ian Proud	Cleveland	174	3.4
6.	Binda Rai	Walpole	173	3.5
7.	Theresa Mullins	Northfield	171	3.8
8.	Joanna Dabrowska	Ealing Common	213	5.3
9.	Lynne Murray	Cleveland	248	5.3
10.	Gareth Shaw	Walpole	270	5.5
11.	Roz Reece	Ealing Common	244	5.6
12.	Gary Malcolm	Southfield	282	6.1
13.	Gary Nusuttill	Southfield	283	6.1
14.	Paul Conlan	Walpole	314	6.4
15.	David Millican	Northfield	460	10.4
16.	Simon Woodroffe	Greenford Green	441	10.5
17.	Mik Sabiers	South Acton	477	10.9
18.	Seema Kumar	Ealing Broadway	491	11.2
19.	Aysha Raza	Greenford Green	585	13.9
20.	Abdullah Gulaid	Acton Central	622	14.3
21.	Patricia Walker	Acton Central	644	14.8
22.	Peter Mason	Elthorne	708	14.8
23.	Tariq Mahmood	Perivale	867	16.0
24.	Josh Blacker	South Acton	714	16.3
25.	Anthony Young	Ealing Broadway	720	16.4
26.	Charan Sharma	Perivale	894	16.5
27.	Alexander Stafford	Ealing Broadway	749	17.0
28.	Joanna Camadoo	Elthorne	826	17.3
29.	Gregory Stafford	Hanger Hill	667	17.6
30.	Yvonne Johnson	South Acton	774	17.7
31.	Nigel Sumner	Hanger Hill	695	18.3
32.	Hitesh Tailor	East Acton	845	19.0
33.	Kieron Gavan	East Acton	852	19.1
34.	Anthony Kelly	Greenford Green	809	19.2
35.	Joy Morrissey	Hanger Hill	738	19.5
36.	Munir Ahmed	Perivale	1,066	19.6
37.	Daniel Crawford	Acton Central	857	19.7
38.	Yoel Gordon	Elthorne	967	20.3
39.	Ciaran McCartan	Hobbayne	1,174	23.3
40.	Steve Hynes	Northolt Mandeville	1,103	24.2
41.	Natasha Ahmed-Shaikh	Northolt Mandeville	1,119	24.6
42.	Ray Wall	Hobbayne	1,257	25.0
43.	Chris Summers	Northolt Mandeville	1,155	25.4
44.	Penny Jones	Hobbayne	1,321	26.2
45.	Kate Crawford	East Acton	1,250	28.0
46.	Sanja Kohli	Southall Broadway	1,551	28.8
47.	Sarfraz Khan	Southall Broadway	1,582	29.4
48.	Shital Manro	North Greenford	1,353	29.7
49.	Kamaljit Nagpal	Southall Broadway	1,601	29.7
50.	Patrick Cogan	North Greenford	1,384	30.4
51.	Theresa Byrne	North Greenford	1,563	34.4
52.	Lauren Wall	Northolt West End	1,485	34.4
53.	Dee Martin	Northolt West End	1,540	35.6
54.	Bassam Mahfouz	Northolt West End	1,577	36.5
55.	Timothy Murtagh	Greenford Broadway	1,690	39.7
56.	Swaran Padda	Lady Margaret	2,015	42.3
57.	Harbhajan Dheer	Greenford Broadway	1,821	42.7
58.	Karam Mohan	Lady Margaret	2,088	43.9
59.	Mohinder Midha	Lady Margaret	2,171	45.6
60.	Mohammad Aslam	Norwood Green	1,850	47.4
61.	Rajinder Mann	Norwood Green	1,932	49.5
62.	Julian Bell	Greenford Broadway	2,118	49.7
63.	Gurmit Mann	Norwood Green	1,966	50.3
64.	Tej Bagha	Dormers Wells	2,378	60.9
65.	Ranjit Dheer	Dormers Wells	2,387	61.1
66.	Tejinder Dhami	Dormers Wells	2,412	61.8
67.	Swarn Kang	Southall Green	3,360	72.2
68.	Kamaljit Dhindsa	Southall Green	3,421	73.5
69.	Jasbir Anand	Southall Green	3,539	76.1

Swing to Labour

1%									
2%	Northfield	Cleveland	Northfield						
3%									
4%	Ealing Common	Ealing Common	Ealing Common						
5%									
6%	Northfield	Ealing Broadway							
7%									
8%	Southfield								
9%	Ealing Broadway	Ealing Broadway	Hanger Hill						
10%	Hanger Hill	Southfield	Southfield	Hanger Hill					

Swing to Conservatives

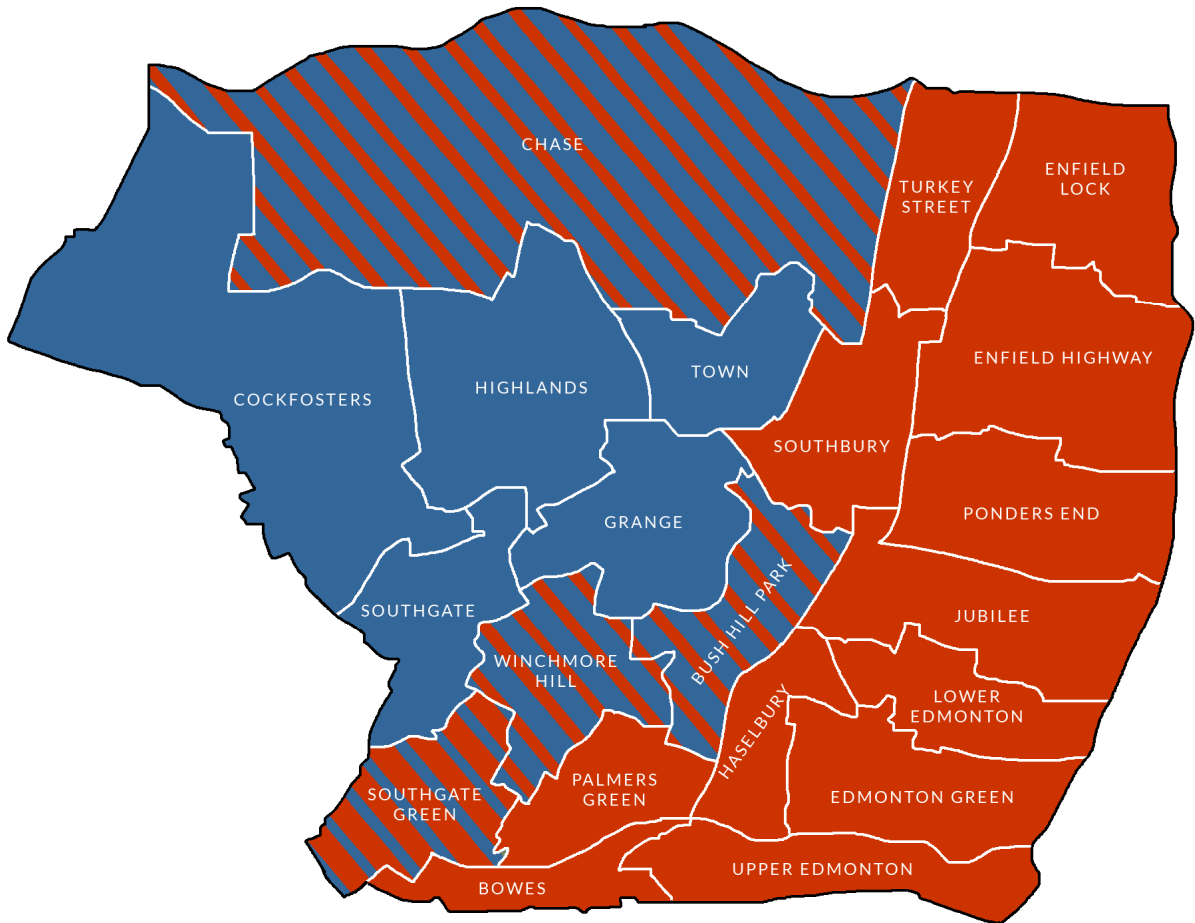
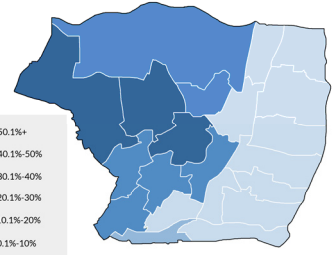
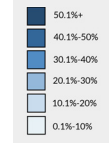
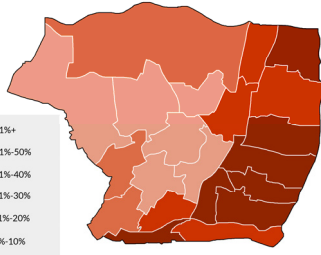
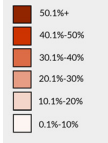
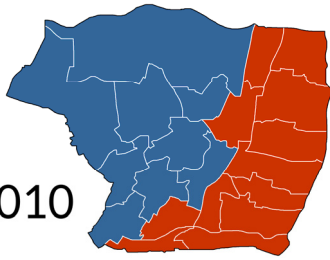
1%	Cleveland								
2%	Ealing Common	Southfield	Walpole						
3%	Cleveland	Walpole							
4%	Southfield	Southfield	Walpole						
5%									
6%	Greenford Green	South Acton							
7%	Greenford Green								
8%	Acton Central	Acton Central	Perivale						
9%	South Acton	Perivale	South Acton						
10%	Elthorne	East Acton	East Acton	Greenford Green	Perivale	Acton Central			
11%	Elthorne								
12%	Hobbayne								
13%	Northolt Mandeville	Northolt Mandeville	Hobbayne	Northolt Mandeville					
14%	Hobbayne	East Acton							
15%	North Greenford								
16%	North Greenford								
17%									
18%	North Greenford								
19%									
20%	Norwood Green	Norwood Green	Greenford Broadway						
21%	Norwood Green								
22%	Lady Margaret	Greenford Broadway	Lady Margaret						
23%	Lady Margaret								
24%	North Greenford								
25%	North Greenford	Greenford Broadway							
26%	North Greenford								
27%	Southall Broadway								
28%	Southall Broadway	Southall Broadway							
29%									
30%									
31%	Dormers Wells	Dormers Wells	Dormers Wells						
32%									
33%									
34%									
35%									
36%									
37%	Southall Green	Southall Green							
38%									
39%	Southall Green								

ENFIELD

Labour majority - no change



2010



Councillors: 1964-2014

	Con	Lab	LD	Others	Total
2014	22	41			63
2010	27	36			63
2006	34	27		2	63
2002	39	24			63
1998	23	43			66
1994	25	41			66
1990	34	32			66
1986	38	28			66
1982	47	19			66
1978	41	19			60
1974	30	29	1		60
1971	32	28			60
1968	51	9			60
1964	29	31			60

Vote share: 1964-2014

	Con	Lab	LD	Others	Turnout
2014	25.4	43.2	2.8	28.6	38.1
2010	33.0	35.8	16.7	14.5	64.2
2006	37.5	30.3	10.1	22.1	37.9
2002	50.0	35.2	11.0	3.8	33.7
1998	39.4	47.5	11.6	1.5	33.3
1994	39.2	47.3	12.6	1.0	47.1
1990	46.2	38.5	3.4	11.9	48.0
1986	47.0	34.9	16.3	1.8	46.7
1982	50.8	28.0	20.9	0.3	43.4
1978	55.6	33.8	5.2	5.3	44.6
1974	46.8	38.4	14.8	0.0	38.8
1971	46.5	46.9	6.1	0.5	40.3
1968	66.9	24.0	6.7	2.4	44.8
1964	42.6	39.4	11.8	6.2	41.4

Results

Bowes

Enfield Southgate

No change
8.8% Con to Lab

14	10	06	02	98	94	90	86	82	78	74	71	68	64
----	----	----	----	----	----	----	----	----	----	----	----	----	----

*Brett, Yasemin	Lab	2,249	65.8	+18.4
*Georgiou, Achilleas	Lab	2,055	60.1	+14.9
*Sitkin, Alan	Lab	1,908	55.8	+19.5
Arslan, Atilla	Con	789	23.1	- 6.4
Stover, Philip R.	Con	721	21.1	- 5.2
Dattani, Dimpi	Con	658	19.3	- 6.0
Doughty, Trevor U.C.	Green	526	15.4	- 3.8
Kemball-Cook, Geoff	Green	485	14.2	- 5.0
Diggins, Craig A.J.	TUSC	122	3.6	
Mehmet, Oliver O.	TUSC	120	3.5	
Curtis, Frank W.	TUSC	116	3.4	

Edmonton Green

Edmonton

No change
12.7% Con to Lab

14	10	06	02	98	94	90	86	82	78	74	71	68	64
----	----	----	----	----	----	----	----	----	----	----	----	----	----

During, Christiana	Lab	2,597	72.4	+15.1
Abullahi, Abdul	Lab	2,551	71.2	+15.6
Stafford, Andrew	Lab	2,496	69.6	+20.1
Aakhiro, Cabdi	Con	480	13.4	- 11.2
Beyzade, Mutlu K.M.	Con	466	13.0	- 6.8
Mema, Petro	Con	383	10.7	- 7.2
Saccomanno, Geri	Green	344	9.6	+ 1.4
Peacock, Lewis	TUSC	302	8.4	
Baker, Patrick M.	TUSC	254	7.1	
Rayfield, David F.	TUSC	195	5.4	

Bush Hill Park

Edmonton

Lab gain 1
5.0% Con to Lab

14	10	06	02	98	94	90	86	82	78	74	71	68	64
----	----	----	----	----	----	----	----	----	----	----	----	----	----

Chamberlain, Lee	Con	1,679	34.8	- 4.7
Doyle, Sarah E.	Lab	1,522	31.6	+ 6.0
Celebi, Erin	Con	1,521	31.5	- 5.5
Prescott, Martin	Con	1,334	27.7	- 9.2
Loake, Grace A.	Lab	1,277	26.5	+ 2.7
Wiggett, Ivor	Lab	1,223	25.4	+ 1.9
Rolph, Gwyneth W.	UKIP	897	18.6	+11.5
Coker, Douglas F.	Green	621	12.9	+ 2.1
Achillea, George	LD	453	9.4	- 10.6

Enfield Highway

Enfield North

No change
6.9% Con to Lab

14	10	06	02	98	94	90	86	82	78	74	71	68	64
----	----	----	----	----	----	----	----	----	----	----	----	----	----

*Hamilton, Christine	Lab	2,031	49.0	+ 6.0
Esendagli, Turgut	Lab	1,959	47.3	+ 6.2
Hasan, Ahmet	Lab	1,848	44.6	+ 3.8
Boston, Dave	Con	842	20.3	- 8.9
During, Seton	Con	788	19.0	- 5.4
Jeal, David M.	UKIP	774	18.7	+11.0
Sujan, Vijay	Con	547	13.2	- 9.0
Wright, Liz	Green	409	9.9	+ 3.6
O'Connor, Gary J.	BNP	289	7.0	

Chase

Enfield North

Lab gain 1
4.9% Con to Lab

14	10	06	02	98	94	90	86	82	78	74	71	68	64
----	----	----	----	----	----	----	----	----	----	----	----	----	----

Pite, Vicki	Lab	1,633	33.1	+ 9.9
Fallart, Peter	Con	1,607	32.6	- 2.3
Dines, Nick	Con	1,590	32.3	+ 0.9
Cole, Christopher	Lab	1,525	30.9	+ 7.7
Rawlings, Lindsay C.	Con	1,416	28.7	- 1.7
Robinson, Geoffrey	Lab	1,326	26.9	+ 6.5
Schofield, David L.	UKIP	876	17.8	+11.1
McGeevor, Kate	Green	726	14.7	+ 5.4
McLaren, Matt J.	LD	295	6.0	- 8.6

Enfield Lock

Enfield North

No change
11.1% Con to Lab

14	10	06	02	98	94	90	86	82	78	74	71	68	64
----	----	----	----	----	----	----	----	----	----	----	----	----	----

Fonyonga, Krystle	Lab	2,395	53.5	+11.0
*Keazor, Nneka	Lab	2,203	49.2	+10.5
*Uzoanya, Ozzie	Lab	2,189	48.9	+12.0
Downer, Sharon	UKIP	829	18.5	+11.0
Leonard, Mark	Con	725	16.2	- 10.6
Fadaka, Michael	Con	683	15.3	- 10.4
Kisubi, Michael	Con	537	12.0	- 12.3
Greening, David	Green	443	9.9	+ 1.9
Keogh, Jason P.	BNP	296	6.6	0.0

Cockfosters

Enfield Southgate

No change
3.7% Con to Lab

14	10	06	02	98	94	90	86	82	78	74	71	68	64
----	----	----	----	----	----	----	----	----	----	----	----	----	----

Charalambous, Jason	Con	1,962	49.7	- 4.8
*Lavender, Michael D.	Con	1,804	45.7	- 8.5
*Pearce, Anne-Marie	Con	1,769	44.8	0.0
Costello, Betty	Lab	1,048	26.6	+ 5.0
Leaver, Timothy	Lab	947	24.0	+ 2.9
Yusuf, Hassan	Lab	806	20.4	+ 0.5
Douglas, Tony	UKIP	509	12.9	
Phillips, Joe	Green	422	10.7	+ 1.2
Deller, Steven J.	LD	236	6.0	- 12.4

Grange

Enfield Southgate

No change

3.6% Con to Lab

14	10	06	02	98	94	90	86	82	78	74	71	68	64

Milne, Andy	Con	2,172	47.7	- 4.6
*Neville, Terence	Con	2,039	44.8	- 6.8
Jukes, Eric	Con	1,968	43.2	- 6.5
Kinsler, Hazel M.	Lab	1,175	25.8	+ 3.8
Skarpari, Vanessa	Lab	925	20.3	+ 0.2
South, David	Lab	871	19.1	- 0.4
Letchford, Graham W.	UKIP	681	15.0	
Fenton, Mark	Green	593	13.0	+ 1.8
Winterbottom, Joy	Green	442	9.7	
Smith, Paul D.	LD	303	6.7	- 10.3

Haselbury

Edmonton

No change

6.4% Con to Lab

14	10	06	02	98	94	90	86	82	78	74	71	68	64

Hurman, Suna	Lab	2,245	54.8	+ 3.9
*Savva, George	Lab	2,120	51.7	+ 2.8
Ulus, Haydar	Lab	2,025	49.4	+ 1.9
Croshaw, Adrian W.	Con	786	19.2	- 8.9
Daniels, Gonul	Con	605	14.8	- 8.7
Harris, Aidan O.M.	UKIP	566	13.8	
Fessehazion, Mike	Con	442	10.8	- 12.0
Davenport, Laura	Green	416	10.2	+ 1.2
Goztas, Mehmet	TUSC	374	9.1	

Highlands

Enfield North

No change

5.7% Con to Lab

14	10	06	02	98	94	90	86	82	78	74	71	68	64

David-Sanders, Lee	Con	2,076	44.0	- 8.0
Vince, Glynis	Con	2,002	42.5	- 8.8
*Delman, Dogan	Con	1,982	42.0	- 6.2
Hamilton, Joanne	Lab	1,262	26.8	+ 2.5
*Deacon, Christopher	Lab	1,241	26.3	+ 5.8
Sutherland, Vincent	Lab	908	19.3	+ 2.5
Evans, Jeff	UKIP	864	18.3	
Flint, David C.	Green	693	14.7	+ 4.6

Jubilee

Edmonton

No change

11.3% Con to Lab

14	10	06	02	98	94	90	86	82	78	74	71	68	64

Cazimoglu, Alev	Lab	2,142	59.5	+11.2
Lappage, Bernadette	Lab	1,994	55.4	+ 7.2
Simbodyal, Rohini	Lab	1,939	53.9	+ 8.8
Celebi, Nazim	Con	730	20.3	- 12.4
Morrison, Clive W.	UKIP	633	17.6	
*Waterhouse, Tom	Con	604	16.8	- 15.9
Kurtaran, Alper	Con	603	16.8	- 12.3
Maydon, Benhamin C.	Green	299	8.3	+ 0.6

Lower Edmonton

Edmonton

No change

10.9% Con to Lab

14	10	06	02	98	94	90	86	82	78	74	71	68	64

Dogan, Guney	Lab	2,478	66.6	+13.6
Erbil, Nesimi	Lab	2,333	62.7	+11.9
Kepez, Adeline	Lab	2,149	57.8	+ 7.4
Letchford, Brenda M.	UKIP	556	14.9	
Da Cruz, Joseph	Con	438	11.8	- 14.4
Gezici, Ozkan F.	Con	427	11.5	- 8.9
Bray, Richard L.	Green	426	11.5	+ 1.8
Agrawal, Alok	Con	389	10.5	- 9.0

Palmers Green

Enfield Southgate

No change

6.2% Con to Lab

14	10	06	02	98	94	90	86	82	78	74	71	68	64

*Charalambous, Bambos	Lab	2,224	46.9	+ 0.7
Maguire, Mary	Lab	2,084	43.9	+ 3.3
Oykener, Ahmet	Lab	1,824	38.4	+ 5.1
Beyzade, Beyzade M.	Con	987	20.8	- 8.9
McDermott, Natasha	Con	956	20.1	- 9.5
Yiannitsarou, Amy	Con	861	18.1	- 9.5
Georgiou, Costas M.	Ind	668	14.1	
Wall, Nicholas J.	Green	641	13.5	+ 3.5
Malone, Brendan J.	LD	299	6.3	- 11.5
Gavriel, Angelos	BNP	158	3.3	+ 0.1

Ponders End

Edmonton

No change

9.5% Con to Lab

14	10	06	02	98	94	90	86	82	78	74	71	68	64

*Taylor, Doug	Lab	2,209	61.1	+ 7.9
*Orhan, Ayfer	Lab	2,208	61.1	+ 9.1
McGowan, Donald	Lab	2,204	61.0	+11.0
Gungor, Tugba	Con	565	15.6	- 10.1
Stedman, Andrew M.	Con	513	14.2	- 10.0
Kadir, Kamuran M.	Con	497	13.8	- 8.6
Goodyer, Rod	Green	384	10.6	+ 1.7
Walton, William	BNP	223	6.2	
Kershaw, Paul J.	TUSC	171	4.7	
Lukasik, Marian	Ind	133	3.7	
Simpson, Joseph N.	TUSC	113	3.1	

Southbury

Enfield North

No change

8.8% Con to Lab

14	10	06	02	98	94	90	86	82	78	74	71	68	64

*Bond, Christopher	Lab	2,148	46.3	+ 6.0
*Levy, Derek	Lab	1,875	40.4	+ 2.7
Jemal, Jansev	Lab	1,759	37.9	+ 2.5
Panayi, Adele J.	Con	859	18.5	- 15.8
Olisa-Ashar, Gerrad	Con	801	17.3	- 14.5
Savva, Stephen A.	Con	738	15.9	- 11.3
Rolph, Fred	UKIP	719	15.5	+ 8.2
Duce, Tom	Green	467	10.1	+ 1.4
Kousoulou, Garry A.	Ind	357	7.7	
Nicholas, Marie	BNP	233	5.0	
Dolan, John P.J.	TUSC	157	3.4	
Giavardanov, Mirjana	TUSC	115	2.5	

How Enfield's wards voted

	Date	%Poll	Con	Lab	LD	Green	UKIP	Other
Bowes	22.05.14	38.2	21.2	60.6		14.8		3.5
	06.05.10	60.4	27.0	43.0	15.9	14.0		
Bush Hill Park	22.05.14	37.8	31.3	27.8	9.4	12.9	18.6	
	06.05.10	69.6	37.8	24.3	20.0	10.8	7.1	
Chase	22.05.14	42.7	31.2	30.3	6.0	14.7	17.8	
	06.05.10	67.0	32.2	21.6	14.6	9.3	6.7	15.5
Cockfosters	22.05.14	34.0	46.7	23.7	6.0	10.7	12.9	
	06.05.10	65.5	51.2	20.9	18.4	9.5		
Edmonton Green	22.05.14	36.0	12.4	71.1		9.6		6.9
	06.05.10	57.9	20.8	54.1	16.9	8.2		
Enfield Highway	22.05.14	34.0	17.5	47.0		9.9	18.7	7.0
	06.05.10	59.8	25.9	41.6	12.1	6.3	7.7	6.4
Enfield Lock	22.05.14	37.7	14.5	50.5		9.9	18.5	6.6
	06.05.10	61.4	25.6	39.4	12.9	8.0	7.5	6.6
Grange	22.05.14	40.7	45.2	21.7	6.7	11.4	15.0	
	06.05.10	72.0	51.2	20.5	17.0	11.2		
Haselbury	22.05.14	36.7	14.9	52.0		10.2	13.8	9.1
	06.05.10	61.2	24.8	49.1	17.0	9.0		
Highlands	22.05.14	40.5	42.8	24.1		14.7	18.3	
	06.05.10	70.3	50.5	20.5	18.9	10.1		
Jubilee	22.05.14	38.3	18.0	56.3		8.3	17.6	
	06.05.10	62.1	31.5	47.2	13.6	7.7		
Lower Edmonton	22.05.14	35.7	11.3	62.4		11.5	14.9	
	06.05.10	61.1	22.0	51.4	16.8	9.7		
Palmers Green	22.05.14	38.2	19.7	43.1	6.3	13.5		17.4
	06.05.10	64.8	29.0	40.0	17.8	10.0		3.2
Ponders End	22.05.14	36.2	14.5	61.1		10.6		13.8
	06.05.10	58.6	24.1	51.7	15.3	8.9		
Southbury	22.05.14	39.2	17.2	41.5		10.1	15.5	15.7
	06.05.10	59.8	31.1	37.8	15.0	8.7	7.3	
Southgate	22.05.14	36.8	40.0	34.7	9.8	15.6		
	06.05.10	65.3	42.9	25.4	23.4	8.3		
Southgate Green	22.05.14	41.6	32.6	37.4	7.6	10.8	9.1	0.9
	06.05.10	65.8	34.8	29.3	20.9	15.0		
Town	22.05.14	43.9	36.2	24.2		12.8	13.8	13.0
	06.05.10	73.1	37.1	18.9	16.4	11.2		16.4
Turkey Street	22.05.14	38.6	17.9	41.5		8.6	18.3	13.7
	06.05.10	61.5	30.9	34.7	11.4	7.1	7.4	8.7
Upper Edmonton	22.05.14	35.6	15.5	69.3		15.2		
	06.05.10	60.0	24.2	54.7	13.7	7.4		
Winchmore Hill	22.05.14	38.3	32.6	26.6	7.2	12.1	11.9	9.9
	06.05.10	70.1	38.8	25.0	21.9	14.4		

Councillors' majorities and the 2018 battleground

	Councillor	Ward	Maj	%Maj
1.	Dinah Berry	Winchmore Hill	42	1.0
2.	Robert Hayward	Southgate	50	1.2
3.	Nick Dines	Chase	65	1.4
4.	Peter Fallart	Chase	82	1.7
5.	Edward Smith	Southgate	116	2.8
6.	Sarah Doyle	Bush Hill Park	188	3.9
7.	Vicki Pite	Chase	217	4.4
8.	Daniel Pearce	Southgate	185	4.5
9.	Alessandro Georgiou	Southgate Green	202	4.6
10.	Ertan Hurer	Winchmore Hill	202	4.7
11.	Erin Celebi	Bush Hill Park	244	5.0
12.	Elaine Hayward	Winchmore Hill	235	5.5
13.	Claire Stewart	Southgate Green	289	6.6
14.	Jim Steven	Town	440	7.8
15.	Lee Chamberlain	Bush Hill Park	402	8.3
16.	Daniel Anderson	Southgate Green	421	9.6
17.	Michael Rye	Town	613	10.9
18.	Joanne Laban	Town	636	11.3
19.	Dogan Delman	Highlands	720	15.2
20.	Glynis Vince	Highlands	740	15.7
21.	Lee David-Saunders	Highlands	814	17.2
22.	Eric Jukes	Grange	793	17.4
23.	Anne-Marie Pearce	Cockfosters	721	18.2
24.	Terence Neville	Grange	864	19.0
25.	Michael Lavender	Cockfosters	756	19.1
26.	Ahmet Oykenar	Palmers Green	837	19.3
27.	Jansev Jemal	Southbury	900	19.4
28.	Dino Lemonides	Turkey Street	888	20.1
29.	Andy Milne	Grange	997	21.9
30.	Derek Levy	Southbury	1,016	21.9
31.	Toby Simon	Turkey Street	971	22.0
32.	Jason Charalambous	Cockfosters	914	23.1
33.	Ahmet Hasan	Enfield Highway	1,006	24.3
34.	Katherine Chibah	Turkey Street	1,077	24.4
35.	Mary Maguire	Palmers Green	1,097	25.4
36.	Turgut Esendagli	Enfield Highway	1,117	27.0
37.	Christopher Bond	Southbury	1,289	27.8
38.	Bambos Charalambous	Palmers Green	1,237	28.6
39.	Christine Hamilton	Enfield Highway	1,189	28.7
40.	Haydar Ulus	Haselbury	1,239	30.2
41.	Ozzie Uzoanya	Enfield Lock	1,360	30.4
42.	Nneka Keazor	Enfield Lock	1,374	30.7
43.	George Savva	Haselbury	1,334	32.5
44.	Alan Sitkin	Bowes	1,119	32.7
45.	Rohini Simbodyal	Jubilee	1,209	33.6
46.	Krystle Fonyonga	Enfield Lock	1,566	35.0
47.	Bernadette Lappage	Jubilee	1,264	35.1
48.	Suna Hurman	Haselbury	1,459	35.6
49.	Achilleas Georgiou	Bowes	1,266	37.0
50.	Alev Cazimoglu	Jubilee	1,412	39.2
51.	Yasemin Brett	Bowes	1,460	42.7
52.	Adeline Kepez	Lower Edmonton	1,593	42.9
53.	Donald McGowan	Ponders End	1,639	45.4
54.	Ayfer Orhan	Ponders End	1,643	45.5
55.	Doug Taylor	Ponders End	1,644	45.5
56.	Nesimi Erbil	Lower Edmonton	1,777	47.8
57.	Doris Jagge	Upper Edmonton	1,857	50.5
58.	Guney Dogan	Lower Edmonton	1,922	51.7
59.	Bakir Ali	Upper Edmonton	2,016	54.8
60.	Patricia Ekechi	Upper Edmonton	2,059	55.9
61.	Andrew Stafford	Edmonton Green	2,016	56.2
62.	Abdul Abdullah	Edmonton Green	2,071	57.8
63.	Christiana During	Edmonton Green	2,117	59.0

Swing to Labour

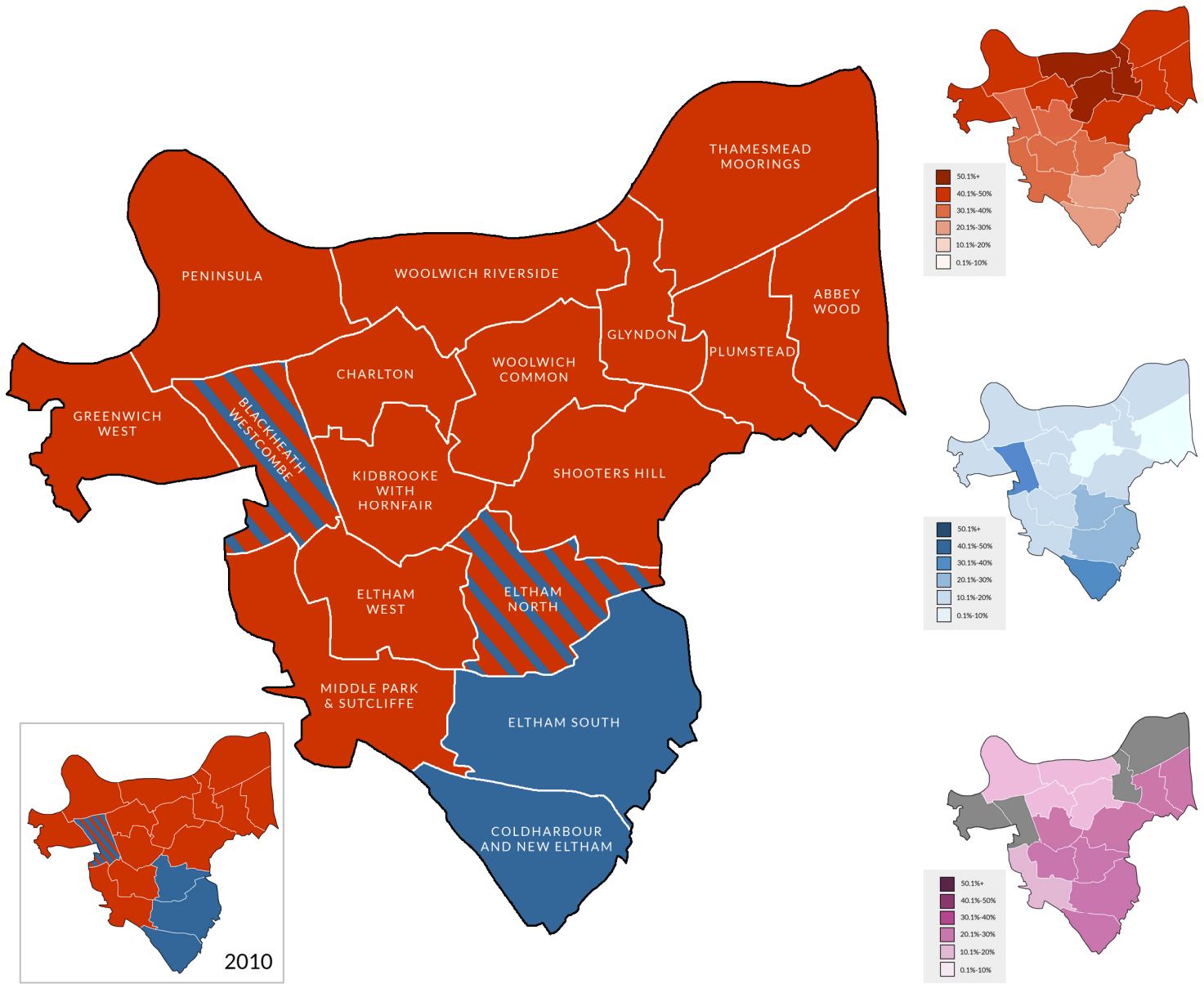
1%	Southgate	Chase	Chase			
2%	Southgate					
3%	Southgate	Southgate Green	Winchmore Hill	Bush Hill Park	Winchmore Hill	
4%	Town					
5%	Bush Hill Park					
6%	Town	Town				
7%						
8%	Highlands	Highlands				
9%	Highlands	Grange				
10%	Cockfosters	Grange	Cockfosters			
11%	Grange					
12%	Cockfosters					

Swing to Conservatives

1%	Winchmore Hill					
2%	Bush Hill Park					
3%	Chase					
4%	Southgate Green					
5%	Southgate Green					
6%						
7%						
8%						
9%						
10%	Palmers Green	Southbury				
11%	Turkey Street	Southbury	Turkey Street			
12%						
13%	Enfield Highway	Turkey Street	Palmers Green			
14%	Enfield Highway	Southbury				
15%	Palmers Green	Enfield Highway				
16%	Haselbury					
17%	Haselbury	Bowes	Enfield Lock	Enfield Lock	Jubilee	
18%	Jubilee	Haselbury				
19%	Bowes	Enfield Lock				
20%	Jubilee					
21%						
22%	Bowes					
23%	Ponders End	Ponders End	Ponders End	Lower Edmonton		
24%						
25%						
26%	Upper Edmonton	Lower Edmonton				
27%						
28%	Lower Edmonton	Upper Edmonton	Upper Edmonton			
29%	Edmonton Green	Edmonton Green				
30%	Edmonton Green					

GREENWICH

Labour majority - no change



Councillors: 1964-2014

	Con	Lab	LD	Others	Total
2014	8	43			51
2010	11	40			51
2006	13	36	2		51
2002	9	38	4		51
1998	8	52	2		62
1994	8	47	3	4	62
1990	12	44	2	4	62
1986	12	44	6		62
1982	16	43	3		62
1978	17	45			62
1974	8	52			60
1971	5	55			60
1968	38	22			60
1964	11	49			60

Vote share: 1964-2014

	Con	Lab	LD	Others	Turnout
2014	17.3	42.7	6.3	33.7	
2010	24.1	41.8	16.7	17.4	62.2
2006	26.4	39.5	17.7	16.4	36.1
2002	25.9	46.1	20.6	7.3	29.9
1998	27.3	55.5	14.1	3.1	32.2
1994	21.8	51.8	18.4	8.0	47.6
1990	20.5	39.9	6.5	33.2	51.1
1986	27.4	45.9	25.8	0.9	47.8
1982	32.9	40.0	26.3	0.8	45.5
1978	42.1	53.9	2.2	1.7	44.8
1974	33.1	60.6	5.1	1.2	36.0
1971	29.5	69.0	0.5	1.0	44.3
1968	53.5	43.2	2.5	0.8	38.2
1964	32.4	64.0	3.2	0.4	36.0

Results

Abbey Wood

Erith & Thamesmead

No change
swing incalculable

14	10	06	02	98	94	90	86	82	78	74	71	68	64

*Hyland, Denise C.	Lab	2,058	51.1	+ 3.2
*Mardner, Clive B.	Lab	2,031	50.4	+ 4.6
Offord, Clive B.	Lab	1,810	44.9	+ 1.3
Glenister, Michael E.	UKIP	978	24.3	
Briody, Gerard P.	Green	486	12.1	+ 4.8
Brinkhurst, Graham K.	Con	436	10.8	- 7.4
Couper, Barbara A.	Con	390	9.7	- 8.1
Salmon, Frank	Con	311	7.7	- 6.9
Headon, Tom	LD	246	6.1	- 10.9
Bryceland, Mark	LD	241	6.0	- 10.8
Iriajen, Samson A.	LD	169	4.2	- 9.7

Coldharbour & New Eltham

Eltham

No change
swing incalculable

14	10	06	02	98	94	90	86	82	78	74	71	68	64

*Hills, John A.	Con	1,739	36.3	- 4.3
*Brinkhurst, Mandy K.	Con	1,636	34.1	- 4.2
Hartley, Matt	Con	1,501	31.3	- 5.2
Whittle, Peter R.	UKIP	1,137	23.7	
Carr, Robert	Lab	1,112	23.2	- 8.5
Bauer, Sandra E.	Lab	1,108	23.1	- 3.3
Slater, John M.	Lab	1,016	21.2	- 3.5
Adams, Clifford B.	BNP	401	8.4	- 3.2
Sharman, David T.	Green	398	8.3	- 0.1
Lewis, Emma L.	LD	180	3.8	- 10.4
Gentry, Paul G.	LD	158	3.3	- 10.6
Lewis, Michael J.	LD	125	2.6	

Blackheath Westcombe

Greenwich & Woolwich

Lab gain 1
4.3% Con to Lab

14	10	06	02	98	94	90	86	82	78	74	71	68	64

Parker, Cherry	Lab	2,185	42.5	+ 8.3
Morrissey, Paul R.	Lab	2,028	39.5	+ 9.1
*Brighty, Geoffrey E.	Con	1,797	35.0	+ 1.9
Welfare, Damien F.J.	Lab	1,725	33.6	+ 7.4
Turrell, Thomas	Con	1,518	29.6	- 1.1
Pakpour-Tabrizi, Laela	Con	1,459	28.4	- 2.0
Allman, Trevor W.	Green	1,098	21.4	+ 7.1
O'Keefe, Michael J.	LD	477	9.3	- 16.2
Coppack, Lee	LD	458	8.9	- 11.0

Eltham North

Eltham

Lab gain 2
4.2% Con to Lab

14	10	06	02	98	94	90	86	82	78	74	71	68	64

*Drury, Spencer	Con	1,975	33.4	- 7.0
Bird, Linda	Lab	1,946	32.9	+ 1.4
Davies, Wynn	Lab	1,942	32.8	+ 2.1
*Fletcher, Nigel	Con	1,823	30.8	- 8.2
Peirce, Simon W.	Lab	1,556	26.3	- 4.3
*Thomas, Adam	Con	1,519	25.7	- 10.8
Butler, Paul S.	UKIP	1,221	20.7	
Stead, Rob	Green	591	10.0	+ 1.8
Woods, Robert F.L.	BNP	307	5.2	- 3.8
Nicholls, Yvonne	LD	207	3.5	- 11.3
Early, Patrick	LD	205	3.5	- 10.6

Charlton

Greenwich & Woolwich

No change
1.4% Lab to Green

14	10	06	02	98	94	90	86	82	78	74	71	68	64

*MacCarthy, Allan J.H.D.	Lab	2,193	50.5	+ 1.8
*Williams, Miranda L.	Lab	2,112	48.7	+ 3.5
*Parker, Gary	Lab	1,890	43.6	+ 3.3
Wheeler, Jack	Green	798	18.4	+ 5.6
Port, Gary R.	UKIP	664	15.3	
Averley, Della	Con	589	13.6	- 8.8
Worron, James	Con	497	11.5	- 7.3
Rodrigues-Hale, Miki	Con	441	10.2	- 8.3
Chapman, Paul M.	LD	395	9.1	- 8.8
Gerrard, Ian J.	LD	318	7.3	- 10.1
Mbogga, Richard	LD	195	4.5	- 11.2

Eltham South

Eltham

No change
4.0% Con to Lab

14	10	06	02	98	94	90	86	82	78	74	71	68	64

Clare, Matt A.	Con	1,394	30.0	- 12.5
Elliott, Mark S.	Con	1,298	28.0	- 13.3
Geary, Nuala	Con	1,183	25.5	- 8.3
Christie, Simon J.	Lab	1,115	24.0	- 2.1
Evans, John R.	UKIP	1,069	23.0	
Galloway, John D.	Lab	1,016	21.9	- 3.0
Sekhon, Jagir K.	Lab	839	18.1	- 5.9
Glover, Eileen W.	Ind	440	9.5	
Turner, David W.	Green	402	8.7	+ 2.5
Peete, Thelma G.	BNP	248	5.3	- 3.2
Chuter, Michael D.	LD	208	4.5	- 19.0
Cox, Eileen J.	LD	206	4.4	- 19.0
Pattenden, Mark S.	LD	181	3.9	- 13.2

Eltham West

Eltham													No change swing incalculable			
14	10	06	02	98	94	90	86	82	78	74	71	68	64			
*Hayes, Mick R.	Lab	1,479	42.0	- 6.1												
*Freeman, Bill	Lab	1,453	41.3	- 6.6												
*Walker, Ray	Lab	1,283	36.4	- 7.9												
Acty, Ryan M.J.	UKIP	856	24.3													
Davis, Charles	Con	452	12.8	- 12.2												
Nichols, John	Con	451	12.8	- 11.3												
Stevenson, Mark	Green	377	10.7	+ 4.3												
Shipp, James	Con	353	10.0	- 9.4												
Ramsey, Paul	BNP	314	8.9	- 4.2												
Potter, Harry D.	LD	158	4.5	- 9.7												
Shubert, Lester E.	LD	145	4.1	- 6.7												

Glyndon

Greenwich & Woolwich													No change 0.3% Green to Lab			
14	10	06	02	98	94	90	86	82	78	74	71	68	64			
*Austin, Donald J.	Lab	2,212	62.0	+ 7.9												
Brooks, Peter J.	Lab	2,064	57.9	+ 6.7												
*Rabadia, Radha	Lab	1,995	56.0	+ 5.8												
Wilson, Janine	Green	568	15.9	+ 6.3												
Lee, Gillian	Con	494	13.9	- 2.7												
Patel, Bhaval U.	Con	440	12.3	- 3.1												
Stirling, Sheila J.	Con	416	11.7	- 3.1												
Chamberlain, Lynne C.	TUSC	359	10.1													
Stringer, Sheila J.	TUSC	285	8.0													
Heap, Jo	LD	238	6.7	- 10.1												
Kasab, Sara M.C.	TUSC	212	5.9													
Ottery, Edward	LD	150	4.2	- 11.7												
Nabukeera-Mbogga, Eva	LD	127	3.6	- 10.3												

Greenwich West

Greenwich & Woolwich													No change 2.5% Lab to Green			
14	10	06	02	98	94	90	86	82	78	74	71	68	64			
*O'Mara, Maureen	Lab	2,665	54.0	+10.8												
*Pennycook, Matthew T.	Lab	2,448	49.6	+ 8.8												
Smith, Aidan M.A.	Lab	2,159	43.8	+ 6.2												
Stott, Robin B.	Green	1,108	22.5	+12.8												
Gillard, Patricia	Con	977	19.8	- 3.2												
Corstorphine, Andrew	Con	905	18.4	- 4.2												
McLean-Wait, Louis	Con	824	16.7	- 7.0												
Miller, Suzanne J.	LD	557	11.3	- 18.0												
Smith, Andrew C.	LD	497	10.1	- 19.0												
Rotchell, Mark E.	LD	438	8.9	- 16.8												

Kidbrooke with Hornfair

Eltham													No change swing incalculable			
14	10	06	02	98	94	90	86	82	78	74	71	68	64			
*Adams, Norman R.	Lab	1,770	42.5	- 0.7												
Grice, Christine	Lab	1,686	40.4	+ 0.7												
Stanley, David C.	Lab	1,495	35.9	- 3.3												
Ray, Barbara V.	UKIP	949	22.8													
Hale, Toni	Con	773	18.5	- 12.9												
Emmanuel, Gold	Con	721	17.3	- 10.8												
Hayles, Arthur L.	Green	590	14.2	+ 6.4												
Serroukh, Semo	Con	541	13.0	- 10.7												
Hunter, Frances Y.	LD	301	7.2	- 8.6												

Middle Park & Sutcliffe

Eltham													No change 1.9% Con to Lab			
14	10	06	02	98	94	90	86	82	78	74	71	68	64			
*May, Christine E.	Lab	1,709	36.5	+ 1.9												
*James, Mark S.	Lab	1,658	35.4	+ 1.5												
*Morris, Clare C.	Lab	1,624	34.7	+ 1.2												
Drury, Elizabeth	Con	1,026	21.9	- 1.8												
Adams, Raymond	UKIP	913	19.5	+11.8												
Goss, David	Con	886	18.9	- 3.2												
Mawji, Ben	Con	781	16.7	- 1.8												
Brand, Roger P.	Green	568	12.1	+ 5.9												
Green, Mary C.	LD	366	7.8	- 15.6												
Beaumont, David J.	LD	343	7.3	- 15.8												
Scanlon, Nick	BNP	313	6.7	- 0.9												
Webbewood, Paul	LD	273	5.8	- 16.9												

Peninsula

Greenwich & Woolwich													No change 0.7% Green to Lab			
14	10	06	02	98	94	90	86	82	78	74	71	68	64			
Brain, Stephen A.	Lab	1,926	46.3	+ 1.6												
Scott-McDonald, Denise	Lab	1,771	42.6	+ 4.3												
Lloyd, Chris	Lab	1,614	38.8	+ 1.6												
King, Jan E.	Green	789	19.0	+ 0.4												
Connolly, Philip J.	Green	757	18.2	+ 2.5												
Methley, Harry	Con	749	18.0	- 6.8												
Mann, Maya	Con	730	17.5	- 6.2												
Tweddell, Piers	Con	665	16.0	- 7.5												
Wilson, Tim	Green	609	14.6	+ 7.1												
Radcliffe, Gillian	UKIP	540	13.0													
Brand, Christopher	LD	296	7.1	- 14.0												
Durham, Anthony C.H.	LD	219	5.3	- 15.0												
McFarlane, George N.	LD	205	4.9	- 13.5												
Wheeler, Terry A.	Ind	177	4.3													

How Greenwich's wards voted

	Date	%Poll	Con	Lab	LD	Green	UKIP	BNP	Other
Abbey Wood	22.05.14	33.8	9.4	48.8	5.4	12.1	24.3		
	06.05.10	59.1	16.9	45.8	15.9	7.3		11.1	3.0
Blackheath Westcombe	22.05.14	47.7	31.0	38.5	9.1	21.4			
	06.05.10	72.4	31.4	30.3	21.4	14.3			2.6
Charlton	22.05.14	37.8	11.8	47.6	7.0	18.4	15.3		
	06.05.10	62.6	19.9	44.7	17.0	12.8		5.7	
Coldharbour & New Eltham	22.05.14	40.5	33.9	22.5	3.2	8.3	23.7	8.4	
	06.05.10	67.3	38.5	27.6	14.1	8.4		11.6	
Eltham North	22.05.14	50.3	30.0	30.7	3.5	10.0	20.7	5.2	
	06.05.10	75.1	38.6	30.9	13.2	8.2		9.0	
Eltham South	22.05.14	41.4	27.8	21.3	4.3	8.7	23.0	5.3	9.5
	06.05.10	63.9	39.2	24.7	21.3	6.2		8.5	
Eltham West	22.05.14	41.4	11.9	39.9	4.3	10.7	24.3	8.9	
	06.05.10	59.4	22.8	46.8	11.6	6.6		12.2	
Glyndon	22.05.14	31.8	12.6	58.6	4.8	15.9			8.0
	06.05.10	55.6	15.6	51.8	15.5	9.6			7.4
Greenwich West	22.05.14	38.0	18.3	49.1	10.1	22.5			
	06.05.10	63.0	22.6	40.5	28.0	8.9			
Kidbrooke with Hornfair	22.05.14	35.0	16.3	39.6	7.2	14.2	22.8		
	06.05.10	60.4	27.7	40.7	14.0	7.8		9.7	
Middle Park & Sutcliffe	22.05.14	40.1	19.2	35.5	7.0	12.1	19.5	6.7	
	06.05.10	64.5	21.4	34.0	23.1	6.2	7.7	7.6	
Peninsula	22.05.14	38.0	17.1	42.6	5.8	17.3	13.0	4.3	
	06.05.10	63.5	24.0	40.0	19.9	16.0			
Plumstead	22.05.14	35.1	9.3	49.1	7.8	12.2	21.5		
	06.05.10	59.7	17.9	49.3	14.4	7.5		8.2	2.6
Shooters Hill	22.05.14	41.0	14.5	42.8	6.6	15.7	20.4		
	06.05.10	67.7	25.5	42.4	15.2	9.5		7.4	
Thamesmead Moorings	22.05.14	29.6	10.9	49.1	8.2	10.3			21.5
	06.05.10	54.3	14.2	52.4	9.7	4.6		8.4	10.6
Woolwich Common	22.05.14	31.8	8.6	59.4	6.5	12.8	12.7		
	06.05.10	54.1	15.1	55.5	14.8	8.7			6.0
Woolwich Riverside	22.05.14	31.4	11.4	50.3	5.5	14.5	13.8		4.5
	06.05.10	54.4	18.0	50.2	15.2	10.5		6.1	

Councillors' majorities and the 2018 battleground

	Councillor	Ward	Maj	%Maj
1.	Geoffrey Brighty	Blackheath	72	1.4
2.	Nuala Geary	Eltham South	68	1.5
3.	Wynn Davies	Eltham North	119	2.0
4.	Linda Bird	Eltham North	123	2.1
5.	Mark Elliott	Eltham South	183	4.0
6.	Matt Clare	Eltham South	279	6.0
7.	Spencer Drury	Eltham North	419	7.1
8.	Matt Hartley	Coldharbour	364	7.6
9.	Paul Morrissey	Blackheath	569	9.9
10.	Mandy Brinkhurst	Coldharbour	499	10.4
11.	Ray Walker	Eltham West	427	12.1
12.	Cherry Parker	Blackheath	726	12.9
13.	David Stanley	Kidbrooke	546	13.1
14.	John Hills	Coldharbour	602	13.6
15.	Clare Morris	Middle Park	598	13.9
16.	Mark James	Middle Park	632	14.7
17.	Christine May	Middle Park	683	15.9
18.	Bill Freeman	Eltham West	597	17.0
19.	Christine Grice	Kidbrooke	737	17.6
20.	Mick Hayes	Eltham West	623	17.7
21.	Norman Adams	Kidbrooke	821	19.7
22.	Chris Lloyd	Peninsula	825	19.8
23.	Clive Offord	Abbey Wood	832	20.6
24.	Danny Thorpe	Shooters Hill	961	21.1
25.	Aidan Smith	Greenwich West	1,051	21.3
26.	Rajinder Sehmar	Plumstead	926	21.6
27.	Christopher Kirby	Shooters Hill	1,007	22.1
28.	Denise Scott-McDonald	Peninsula	982	23.6
29.	Sarah Merrill	Shooters Hill	1,094	24.0
30.	Gary Parker	Charlton	1,092	25.2
31.	Matthew Morrow	Plumstead	1,109	25.9
32.	Clive Mardner	Abbey Wood	1,053	26.1
33.	Denise Hyland	Abbey Wood	1,080	26.8
34.	Matthew Pennycook	Greenwich West	1,340	27.1
35.	Stephen Brain	Peninsula	1,137	27.3
36.	Miranda Williams	Charlton	1,314	30.3
37.	Maureen O'Mara	Greenwich West	1,557	31.5
38.	Allan MacCarthy	Charlton	1,395	32.1
39.	Sizwe James	Thamesmead	1,376	33.1
40.	John Fahy	Woolwich Riverside	1,510	33.5
41.	Averil Lekau	Thamesmead	1,436	34.6
42.	Jackie Smith	Woolwich Riverside	1,563	34.6
43.	Angela Cornforth	Plumstead	1,517	35.4
44.	Barbara Barwick	Woolwich Riverside	1,774	39.3
45.	Olu Babatola	Thamesmead	1,646	39.6
46.	Radha Rabadia	Glyndon	1,427	40.1
47.	Peter Brooks	Glyndon	1,496	42.0
48.	Ambreen Hisbani	Woolwich Common	1,579	42.9
49.	Donald Austin	Glyndon	1,644	46.1
50.	Harry Singh	Woolwich Common	1,739	47.3
51.	David Gardner	Woolwich Common	1,820	49.5

Swing to Labour

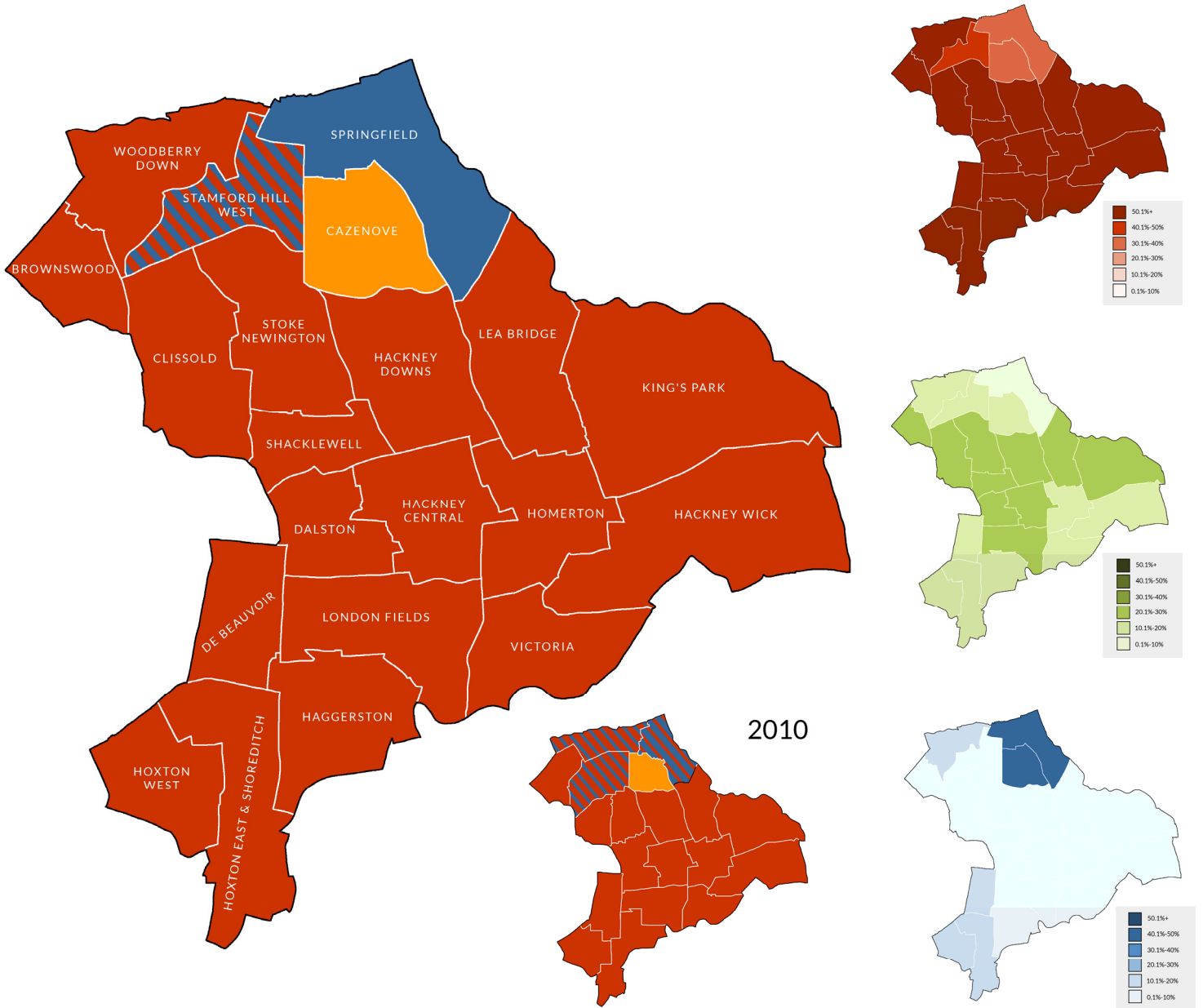
1%	Blackheath Westcombe	Eltham South							
2%	Eltham South								
3%	Eltham South								
4%	Eltham North								
5%	Coldharbour New Eltham								
6%	Coldharbour New Eltham								
7%	Coldharbour New Eltham								

Swing to Conservatives

1%	Eltham North								
2%	Eltham North								
3%									
4%									
5%	Blackheath Westcombe								
6%									
7%	Blackheath Westcombe	Middle Park & Sutcliffe							
8%	Middle Park & Sutcliffe	Middle Park & Sutcliffe							
9%	Kidbrooke with Hornfair								
10%									
11%	Peninsula	Kidbrooke with Hornfair							
12%	Shooters Hill	Eltham West	Kidbrooke with Hornfair	Greenwich West					
13%	Shooters Hill	Peninsula							
14%	Shooters Hill								
15%	Peninsula	Eltham West	Eltham West	Greenwich West	Charlton				
16%									
17%	Thamesmead Moorings	Plumstead							
18%	Abbey Wood	Greenwich West	Woolwich Riverside	Thamesmead Moorings	Charlton	Woolwich Riverside			
19%	Charlton	Plumstead							
20%	Abbey Wood	Thamesmead Moorings							
21%	Woolwich Riverside	Abbey Wood							
22%	Glyndon	Glyndon							
23%									
24%	Woolwich Common	Plumstead							
25%	Glyndon								
26%	Woolwich Common								
27%	Woolwich Common								

HACKNEY

Labour directly elected mayor - no change; Labour majority - no change
Boundary changes



Councillors: 1964-2014

	Con	Lab	LD	Others	Total
2014	4	50	3		57
2010	4	50	3		57
2006	9	44	3	1	57
2002	9	45	3		57
1998	12	29	17	2	60
1994	6	44	10		60
1990	4	48	8		60
1986	2	53	5		60
1982	3	50	7		60
1978	1	59			60
1974		60			60
1971		60			60
1968	31	27	2		60
1964		60			60

Vote share: 1964-2014

	Con	Lab	LD	Others	Turnout
2014	12.2	57.3	7.5	23.0	
2010	14.8	46.6	21.1	17.5	57.8
2006	17.0	41.0	15.4	26.6	34.5
2002	16.3	40.8	10.6	32.4	30.1
1998	20.9	41.4	25.7	12.0	34.8
1994	20.5	54.8	19.1	5.6	38.2
1990	20.7	51.6	15.8	11.9	36.1
1986	19.0	56.4	19.7	5.0	36.1
1982	23.3	54.6	20.3	1.9	34.2
1978	29.3	59.4	2.5	8.8	36.5
1974	18.3	72.5	8.8	0.4	23.4
1971	20.9	78.1	0.0	1.0	29.0
1968	41.3	46.7	9.4	2.5	21.5
1964	16.1	69.7	12.9	1.2	16.3

Hackney Downs

No change

Hackney North & Stoke Newington

4.6% Green to Lab

14	10	06	02	98	94	90	86	82	78	74	71	68	64

*Desmond, Michael B.	Lab	2,115	62.9	+ 5.4
Rickard, Anna-Joy	Lab	2,100	62.4	+17.6
*Muir, Rick	Lab	2,020	60.0	+16.5
Brown, Alexander	Green	843	25.1	+ 3.0
Coggins, Stuart	Green	834	24.8	+ 4.9
Guise, Andrew	Green	719	21.4	+ 4.1
Lashmore, Teena	LD	342	10.2	- 13.7
Sadiq, Mohammed	LD	293	8.7	- 13.4
Garry, Malcolm	LD	249	7.4	- 13.8
Gray, Duncan	Con	214	6.4	- 4.2
Gray, Amy	Con	214	6.4	- 2.4
Leosz, Izabel	Con	149	4.4	- 4.0

Homerton

No change

Hackney South & Shoreditch

1.7% Green to Lab

14	10	06	02	98	94	90	86	82	78	74	71	68	64

Chapman, Robert A.	Lab	2,120	67.3	+ 7.0
*Nicholson, Guy	Lab	2,029	64.4	+ 7.0
*Mulready, Sally	Lab	1,993	63.3	+ 6.2
Clark, Kevin	Green	548	17.4	- 0.2
Devaney, John	Green	527	16.7	+ 5.3
Lopez Calvo, Virginia	Green	507	16.1	+ 5.2
Selby, Stephen A.	Con	231	7.3	- 4.6
Harfleet, Melissa	LD	216	6.9	- 13.0
Igunnubole, Oluwagbemiro	Con	201	6.4	- 3.2
Miah, Shuruj	Ind	194	6.2	
Nowobilski, Alina Z.	Con	187	5.9	- 2.0
Harris, Charlie	LD	183	5.8	- 11.6
Horowitz, Susan J.	LD	126	4.0	- 9.3

Hackney Wick

No change

Hackney South & Shoreditch

8.2% Green to Lab

14	10	06	02	98	94	90	86	82	78	74	71	68	64

*Kennedy, Chris	Lab	1,830	65.1	+15.3
*Webb, Jessica	Lab	1,810	64.4	+16.7
Sharman, Nick	Lab	1,700	60.4	+13.9
Hughes, Nicholas	Green	634	22.5	+ 2.5
Salisbury, Laura H.	Green	524	18.6	
Salem, Carolone	Green	446	15.9	
Idris, Ahmed	LD	236	8.4	- 11.4
Kane, James N.	Con	209	7.4	- 3.8
Colson, Jack A.	Con	203	7.2	- 2.5
Lewry, Stanley D.	Con	194	6.9	+ 2.6
Mathis, Ben	LD	165	5.9	- 13.9
Ibars, Maria S.	LD	124	4.4	
Totter, Margaret	TUSC	121	4.3	

Hoxton East & Shoreditch

No comparable ward

Hackney South & Shoreditch 31.2

14	10	06	02	98	94	90	86	82	78	74	71	68	64

Adams, Kam	Lab	1,588	63.8	
*Demirci, Feryal	Lab	1,421	57.1	
Ebbutt, Tom	Lab	1,385	55.6	
Bailey, Thomas	Green	444	17.8	
Chance, Rachel	Green	392	15.7	
Cowdrill, Jonathan	Green	358	14.4	
Sills, Christopher D.	Con	356	14.3	
Spiller, Thomas H.	Con	355	14.3	
Tinley, Jack	Con	323	13.0	
Friend, Peter	LD	185	7.4	
Clinch, John	LD	185	7.4	
Bavage, Kat	LD	172	6.9	
Beishon, Judith	TUSC	126	5.1	
Mattsson, Paul	TUSC	77	3.1	

Haggerston

No change

Hackney South & Shoreditch

4.6% Green to Lab

14	10	06	02	98	94	90	86	82	78	74	71	68	64

*Buitekant, Barry	Lab	1,832	59.9	+11.8
*McShane, Jonathan D.	Lab	1,816	59.4	+14.2
*Munn, Ann	Lab	1,809	59.1	+14.7
Finlay, Heather	Green	602	19.7	+ 5.4
Fernandez, Andrew	Green	566	18.5	
Corby, Gideon	Green	557	18.2	
Bullock, Doreen	Con	362	11.8	- 4.1
King, Clarence G.	Con	254	8.3	- 7.1
Wright, Timothy J.	Con	244	8.0	- 7.3
Cinpolat, Oktay	TUSC	243	7.9	
Jordan, Joe	LD	181	5.9	- 19.8
Payne, Geoffrey G.J.	LD	131	4.3	- 18.4
Rapaport, Meyer	LD	94	3.1	- 13.2

Hoxton West

No change

Hackney South & Shoreditch

4.0% Green to Lab

14	10	06	02	98	94	90	86	82	78	74	71	68	64

*Glanville, Philip	Lab	1,693	59.6	+11.2
*McKenzie, Clay	Lab	1,687	59.4	+13.1
*Williams, Carole	Lab	1,634	57.5	+15.2
Barnett, Kate	Green	602	21.2	+ 8.3
Butcher, Matthew	Green	487	17.1	
Moros-Noujaim	Green	448	15.8	
Bosman, Reinier J.C.	Con	362	12.7	- 5.1
Howard, John W.	Con	339	11.9	- 3.2
Sullivan, Sean	Con	326	11.5	- 1.8
Horowitz, Joseph	LD	190	6.7	- 19.5
See, Ben	LD	182	6.4	- 19.5
Silva, Antonio	LD	161	5.7	- 20.1
Hughes, Jon	TUSC	136	4.8	

Victoria

No change

Hackney South & Shoreditch

0.6% Green to Lab

14	10	06	02	98	94	90	86	82	78	74	71	68	64
----	----	----	----	----	----	----	----	----	----	----	----	----	----

Brett, William	Lab	2,096	64.1	+ 4.3
*Hanson, Catherine D.	Lab	2,059	63.0	+ 8.0
*Taylor, Geoffrey N.	Lab	1,921	58.8	+10.8
Roberts, Helen F.	Green	640	19.6	+ 4.9
Hall, Zoe	Green	586	17.9	+ 6.8
Robinson, Wendy L.	Green	572	17.5	+ 8.1
Saunders, Winifred	Con	278	8.5	- 6.3
Dewan, Shahi	Con	269	8.2	- 6.0
Priest, Sheila	UKIP	256	7.8	
James, Heather L.	LD	186	5.7	- 21.1
Gaskin, Ian F.	LD	165	5.0	- 15.7
Begum, Rumi	Con	151	4.6	- 5.8
Jacobson, Theodore	LD	114	3.5	- 11.7

Woodberry Down

No comparable ward

Hackney North & Stoke Newington

14													
----	--	--	--	--	--	--	--	--	--	--	--	--	--

Burke, Jonathan P.	Lab	1,653	69.1
Selman, Caroline	Lab	1,480	61.9
Goldstein, Efrayim	Con	460	19.2
Odze, Chaya	Con	419	17.5
Moss, Karen R.K.	Green	305	12.8
Hughes, Anna	Green	281	11.7
Coffer, Topsy	LD	108	4.5
Hornsby, Myall A.	LD	78	3.3

By-elections

New River

Thursday 16th September 2010

Caused by the resignation of Labour councillor Andrew McNeil

No change

Papier, Benzion	Con	1,567	57.2	+23.1
Burke, Jonathan P.	Lab	1,007	36.8	- 1.0
Coggins, Stuart	Green	77	2.8	- 11.4
Mathis, Benjamin D.D.	LD	61	2.2	- 11.7
Fraser, Darren M.		26	0.9	
12.1% swing: Lab to Con	Maj	560	20.4	

Hackney Central

Thursday 3rd May 2012

Caused by the resignation of Labour councillor Alan Laing

No change

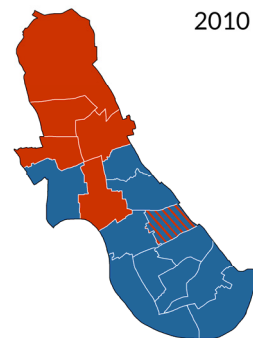
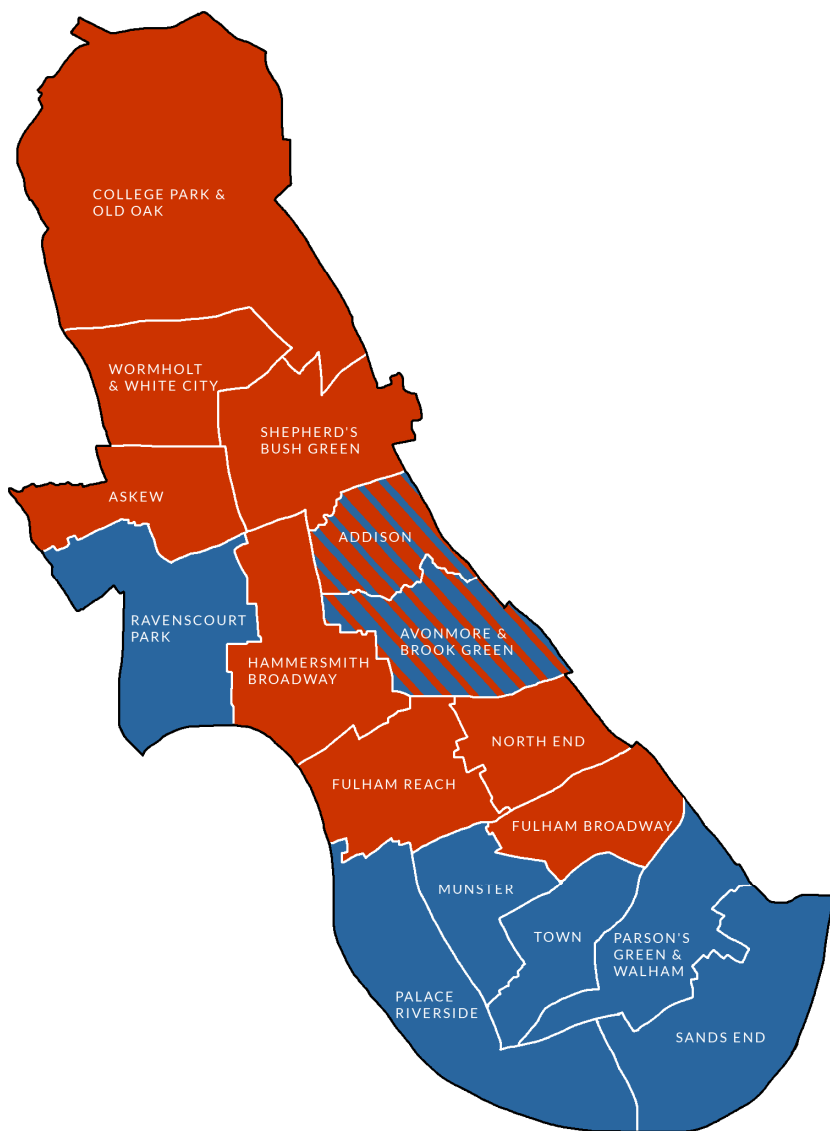
Hayhurst, Ben	Lab	2,438	68.2	+13.6
Korel, Mustafa	Green	545	15.3	+ 1.6
Pearce, Pauline	LD	394	11.0	- 12.0
Boff, Andrew	Con	196	5.5	- 3.2
6.0% swing: Green to Lab	Maj	1,893	52.9	

How Hackney's wards voted

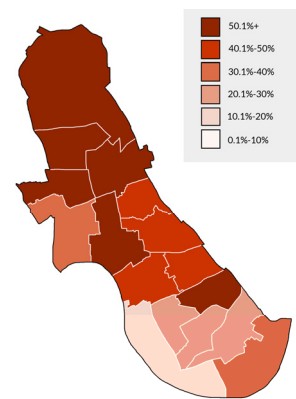
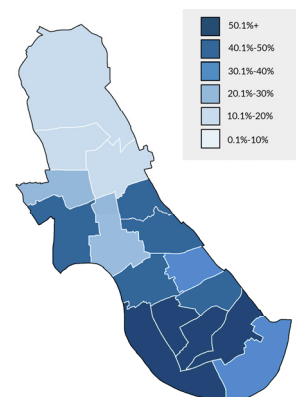
	Date	%Poll	Con	Lab	LD	Grn	UKIP	Other
Brownswood	22.05.14	39.7	9.7	55.8	7.8	22.3		4.4
	06.05.10	59.6	12.2	45.8	25.5	16.5		
Cazenove	22.05.14	49.3	4.4	39.2	41.4	15.0		
	06.05.10	60.7	6.8	33.5	40.0	19.7		
Clissold	22.05.14	45.2	6.6	56.1	8.2	29.2		
	06.05.10	65.4	7.5	47.5	18.0	27.1		
Dalston	22.05.14	35.5	5.8	54.3	7.6	28.0	4.3	
	06.05.10	57.3	8.5	49.6	23.3	15.9		2.7
De Beauvoir	22.05.14	38.7	16.4	54.9	7.2	19.0		2.5
	06.05.10	57.4	18.8	44.5	22.1	14.6		
Hackney Central <i>By-election</i>	22.05.14	37.1	5.7	64.1	7.0	23.2		
	03.05.12	41.5	5.5	68.2	11.0	15.3		
	06.05.10	58.6	8.8	54.5	23.0	13.7		
Hackney Downs	22.05.14	39.8	5.7	61.8	8.8	23.8		
	06.05.10	57.6	9.3	48.6	22.4	19.8		
Hackney Wick <i>Wick</i>	22.05.14	32.6	7.2	63.3	6.2	19.0		4.3
	06.05.10	54.6	8.4	48.0	19.0	20.0		
Haggerston	22.05.14	34.9	9.4	59.5	4.4	18.8		7.9
	06.05.10	54.1	15.5	45.9	21.6	14.3		2.7
Homerton <i>Chatham</i>	22.05.14	36.7	6.5	65.0	5.6	16.7		6.2
	06.05.10	54.3	9.8	58.3	18.7	13.3		
Hoxton East & Shoreditch	22.05.14	31.2	13.9	58.8	7.2	16.0		4.1
Hoxton West	22.05.14	33.6	12.0	58.8	6.3	18.0		4.8
	06.05.10	51.5	26.0	45.7	15.4	12.9		
King's Park	22.05.14	39.6	6.4	64.7	4.6	20.2		4.1
	06.05.10	57.6	8.0	54.1	26.8	11.0		
Lea Bridge <i>Leabridge</i>	22.05.14	39.5	7.9	57.8	4.4	25.6		4.3
	06.05.10	55.4	5.3	53.6	20.0	17.0		
London Fields <i>Queensbridge</i>	22.05.14	39.8	9.1	58.2	6.2	21.9		4.5
	06.05.10	58.5	12.8	43.4	22.2	19.3		2.3
Shacklewell	22.05.14	38.8	5.4	63.5	5.3	25.8		
Springfield	22.05.14	45.5	49.8	39.4	2.9	8.0		
	06.05.10	56.8	42.1	37.4	11.7	8.8		
Stamford Hill West <i>Lordship</i>	22.05.14	38.0	42.1	44.2	3.0	10.8		
	06.05.10	62.4	28.6	34.7	18.6	7.4		10.7
Stoke Newington	22.05.14	36.6	6.0	57.2	5.3	27.5		4.1
Stoke Newington Central	06.05.10	64.8	5.1	47.5	17.1	30.1		
Victoria	22.05.14	37.4	7.1	62.0	4.7	18.3	7.8	
	06.05.10	57.2	13.1	54.3	20.9	11.7		
Woodberry Down	22.05.14	40.8	18.4	65.5	3.9	12.3		

HAMMERSMITH & FULHAM

Labour gain control from Conservatives



2010



Councillors: 1964-2014

	Con	Lab	LD	Others	Total
2014	20	26			46
2010	31	15			46
2006	33	13			46
2002	18	28			46
1998	14	36			50
1994	15	33	2		50
1990	22	28			50
1986	9	40	1		50
1982	23	25	2		50
1978	24	24	2		50
1974	10	48	2		60
1971	2	58			60
1968	54	6			60
1964	7	53			60

Vote share: 1964-2014

	Con	Lab	LD	Others	Turnout
2014	39.0	41.1	8.6	11.2	37.9
2010	43.6	34.1	19.7	2.6	62.0
2006	47.7	32.4	14.5	5.4	40.1
2002	42.5	41.0	14.1	2.4	32.0
1998	37.4	49.7	12.6	0.2	34.2
1994	35.9	49.8	13.6	0.7	46.3
1990	42.3	48.3	5.3	4.1	53.2
1986	33.7	50.8	13.4	2.0	51.8
1982	40.1	37.7	20.4	1.9	50.0
1978	47.6	45.6	3.9	2.9	50.5
1974	36.3	56.8	6.3	0.6	41.3
1971	36.5	61.6	1.8	0.1	47.6
1968	58.2	38.9	2.3	0.6	39.1
1964	33.9	62.7	2.7	0.8	32.0

Results

Addison

Hammersmith

Lab gain 2

6.5% Con to Lab

14	10	06	02	98	94	90	86	82	78	74	71	68	64

Connell, Adam	Lab	1,731	46.9	+17.0
Fennimore, Sue	Lab	1,702	46.1	+16.7
*Donovan, Belinda	Con	1,609	43.6	+ 1.8
Cawley, Joe	Con	1,511	40.9	+ 0.8
Forsyth, Charles	Con	1,511	40.9	+ 4.4
Kareem, Khafi	Lab	1,499	40.6	+12.3
Burden, Janet	LD	504	13.7	- 8.9

Askew

Hammersmith

No change

6.9% Con to Lab

14	10	06	02	98	94	90	86	82	78	74	71	68	64

*Needham, Caroline F.	Lab	2,208	56.0	+ 8.5
*Homan, Lisa F.	Lab	1,976	50.1	+ 7.5
*Vaughan, Rory J.	Lab	1,884	47.8	+ 5.9
Higton, Mark	Con	891	22.6	- 6.3
Pender, George	Con	778	19.7	- 8.8
Albrecht, Helene G.	Green	765	19.4	
Spencer Smith, Harry	Con	752	19.1	- 4.6
Coates, Penny	LD	357	9.1	-22.7
Remy, Catherine	LD	264	6.7	-23.7
Perrin, Julie C.	LD	244	6.2	-18.5
Zabavnik, Bozidar	Ind	58	1.5	

Avonmore & Brook Green

Hammersmith

Lab gain 1

7.1% Con to Lab

14	10	06	02	98	94	90	86	82	78	74	71	68	64

*Carlebach, Joe	Con	1,403	45.2	- 4.7
Barlow, Hannah R.R.	Lab	1,375	44.3	+13.7
Ffiske, Caroline	Con	1,337	43.0	- 1.7
Malet, Henrietta	Con	1,289	41.5	- 3.2
O'Sullivan, Michael P.	Lab	1,237	39.8	+11.4
Qayyum, Zarer	Lab	1,148	37.0	+ 9.1
Swallow, Poppy	LD	299	9.6	-15.9
Burden, Jon	LD	297	9.6	- 9.4
Dann, Billy	LD	274	8.8	- 9.6
Spencer, Dominic M.	UKIP	220	7.1	

College Park & Old Oak

Hammersmith

No change

4.1% Con to Lab

14	10	06	02	98	94	90	86	82	78	74	71	68	64

*Chumner, Elaine N.	Lab	1,245	60.4	+ 6.5
*Harcourt, Wesley S.	Lab	1,155	56.1	+ 3.0
*Donovan, Gavin	Con	407	19.8	- 2.7
Huber, Jurgen	Green	345	16.7	+ 8.3
Sturdy-Morton, Maria	Con	333	16.2	- 3.8
Bowatte, Visuddha	LD	145	7.0	- 7.5

Fulham Broadway

Chelsea & Fulham

Lab gain 3

15.2% Con to Lab

14	10	06	02	98	94	90	86	82	78	74	71	68	64

Coleman, Ben	Lab	1,571	52.6	+20.3
Holder, Sharon	Lab	1,540	51.6	+20.6
De'Ath, Alan	Lab	1,524	51.1	+24.2
*Brocklebank-Fowler, Victoria S.A.	Con	1,252	42.0	- 9.5
*Ford, Rachel	Con	1,232	41.3	- 9.1
*Thorley, Matt	Con	1,211	40.6	- 6.8
Kennedy, Laura	LD	218	7.3	-13.4
Braund, Harry	LD	217	7.3	-13.4
Waiting, Molly	LD	188	6.3	-12.9

Fulham Reach

Hammersmith

Lab gain 3

5.6% Con to Lab

14	10	06	02										

Cassidy, Iain G.	Lab	1,633	46.3	+ 8.2
Lukey, Vivienne J.	Lab	1,623	46.0	+ 8.3
Vincent, Guy W.	Lab	1,517	43.0	+ 7.6
*Graham, Peter	Con	1,496	42.4	- 3.5
*Johnson, Andrew	Con	1,453	41.2	- 4.0
Glossop, Tish	Con	1,434	40.6	- 2.2
Lodge, John M.	UKIP	275	7.8	
Longworth, Christine	LD	265	7.5	-13.9
McKelvie, Allan	LD	182	5.2	-12.0
Waiting, Chris	LD	164	4.6	-11.7

Hammersmith Broadway

Hammersmith

No change

8.1% Con to Lab

14	10	06	02	98	94	90	86	82	78	74	71	68	64

*Murphy, PJ	Lab	1,710	51.9	+ 6.1
*Cowan, Stephen	Lab	1,709	51.8	+ 6.2
*Cartwright, Michael	Lab	1,695	51.4	+ 6.8
Borland, Jackie	Con	935	28.4	- 9.1
Ahmed, Azi	Con	810	24.6	-10.2
McKittrick, Jamie	Con	799	24.2	- 9.6
Broad, David	UKIP	339	10.3	
Orchard, Nigel	LD	308	9.3	-12.4
Sutton, Barry	LD	307	9.3	-10.6
Hinds, Paul	LD	279	8.5	- 7.9
Carey, Roy	TUSC	107	3.2	

Munster

Chelsea & Fulham

No change

4.0% Con to Lab

	14	10	06	02	98	94	90	86	82	78	74	71	68	64
*Adam, Michael F.	Con	1,498	58.1	- 1.3										
*Alford, Adronie E.	Con	1,436	55.7	- 1.0										
*Karmel, Alex	Con	1,412	54.7	+ 0.9										
Leighton, Rachel A.	Lab	667	25.9	+ 7.6										
Lukey, Frank	Lab	601	23.3	+ 8.1										
Parsons, Matt	Lab	536	20.8	+ 7.0										
Wilson, Dede	NHAP	301	11.7											
Kennedy, Kathy	LD	244	9.5	- 8.6										
Adotevi, Sabine	LD	235	9.1	- 6.8										
Orlean, Simone	LD	207	8.0	- 5.5										

North End

Hammersmith

Lab gain 2

6.5% Con to Lab

	14	10	06	02	98	94	90	86	82	78	74	71	68	64
*Brown, Daryl	Lab	1,573	49.4	+ 6.5										
Culhane, Larry B.	Lab	1,456	45.7	+ 9.1										
Hashem, Ali	Lab	1,434	45.1	+ 8.8										
*Crofts, Tom	Con	1,285	40.4	- 2.3										
Jackson, Tamara	Con	1,219	38.3	- 4.4										
Najjar, Nabil	Con	1,123	35.3	- 4.5										
Barnes, Gillian	LD	302	9.5	+12.1										
Taylor, Sarah	LD	254	8.0	- 9.5										
Elston, Andy	UKIP	235	7.4											
Falkner, Robert	LD	197	6.2	- 10.5										

Palace Riverside

Chelsea & Fulham

No change

2.0% Con to Lab

	14	10	06	02	98	94	90	86	82	78	74	71	68	64
*Johnson, Donald K..	Con	1,593	63.7	- 1.6										
*Ginn, Marcus W.P.	Con	1,500	59.9	- 0.8										
Domb, Debbie	Lab	507	20.3	+ 3.2										
Morris, Sean	Lab	412	16.5	+ 2.4										
Burton, Amanda J.	Green	324	12.9											
Dragadze, Tamara	LD	182	7.3	-15.4										
Bassford, Dan	LD	163	6.5	-13.6										

Parson's Green & Walham

Chelsea & Fulham

No change

1.9% Con to Lab

	14	10	06	02	98	94	90	86	82	78	74	71	68	64
*Botterill, Nicholas	Con	1,853	73.1	0.0										
*Stainton, Frances M.	Con	1,767	69.7	+ 2.8										
*Loveday, Mark A.	Con	1,719	67.8	+ 1.5										
Aitken, Alan	Lab	553	21.8	+ 3.8										
Smith, Mary	Lab	511	20.2	+ 5.3										
Sidu, Sid	Lab	486	19.2	+ 6.8										
Kennedy, Alexandra	LD	287	11.3	- 5.6										
Buchanan-Barrow, Paul	LD	233	9.1	- 7.7										
Smith, Alun	LD	197	7.8	- 7.2										

Ravenscourt Park

Hammersmith

No change

1.9% Con to Lab

	14	10	06	02	98	94	90	86	82	78	74	71	68	64
*Ivimy, Lucy	Con	1,724	42.4	- 3.5										
*Dewhirst, Charlie	Con	1,621	39.9	- 2.8										
*Phibbs, Harry	Con	1,608	39.6	- 2.4										
Pilgrem, Jasmine F.D.	Lab	1,489	36.6	- 0.4										
Sanderson, Alexandra	Lab	1,329	32.7	+ 0.6										
Ree, Rowan M.	Lab	1,310	32.2	+ 2.3										
Akan, David R.	Green	523	12.9											
Bailey, Simon	LD	322	7.9	- 17.0										
Wainwright, Jim	UKIP	192	4.7											

Sands End

Chelsea & Fulham

No change

7.0% Con to Lab

	14	10	06	02	98	94	90	86	82	78	74	71	68	64
*Hamilton, Steve	Con	1,263	39.8	- 13.6										
*Law, Jane V.	Con	1,239	39.0	- 11.5										
*Largan, Robert	Con	1,206	38.0	- 11.5										
Bird, Brendan	Lab	1,153	36.3	+ 2.2										
Murphy, Dan	Lab	951	30.0	+ 0.5										
Westbury, Izzy	Lab	934	29.4	+ 2.4										
Bick, Christopher	UKIP	383	12.1											
Lock, Max	Green	344	10.8											
Kenrick, Joel	LD	210	6.6	- 13.4										
Buchanan-Barrow, Eithne	LD	202	6.4	- 12.2										
Milch, Gerald	LD	183	5.8	- 11.6										

Shepherd's Bush Green

Hammersmith

No change

5.8% Con to Lab

	14	10	06	02	98	94	90	86	82	78	74	71	68	64
*Jones, Andrew M.	Lab	1,765	51.2	+ 1.6										
Perez-Shepherd, Natalie	Lab	1,756	51.0	+ 3.7										
*Umeh, Mercy	Lab	1,669	48.5	+ 1.3										
Becher, Daniela	Con	642	18.6	- 11.5										
Marshall, William	Con	602	17.5	- 8.8										
Thomas, Archie C.	Green	578	16.8											
Stanton, Dominic	Con	552	16.0	- 8.6										
Crichton, Vanessa	UKIP	282	8.2	+ 4.2										
Oliaji, Meher	LD	256	7.4	- 15.7										

Town

Chelsea & Fulham

No change

4.7% Con to Lab

	14	10	06	02	98	94	90	86	82	78	74	71	68	64
*Smith, Greg	Con	1,342	54.7	- 5.0										
*Brown, Andrew R.	Con	1,301	53.1	- 4.6										
Nsumbu, Viya	Con	1,181	48.2	- 6.1										
Cobb, Nicholas A.	Lab	623	25.4	+ 3.7										
Ibrahim, Sara	Lab	611	24.9	+ 4.9										
Grigg, John	Lab	562	22.9	+ 4.0										
Kennedy, Paul	LD	516	21.0	- 4.3										
Daly, Elizabeth	LD	492	20.1	- 2.3										
Muir, Graham	LD	373	15.2	- 4.8										
Harris, Joanne F.	TUSC	118	4.8											

Wormholt & White City

No change

Hammersmith

5.4% Con to Lab

14	10	06	02	98	94	90	86	82	78	74	71	68	64

*Aherne, Colin	Lab	2,222	71.6	+ 8.6
Macmillan, Sue	Lab	2,014	64.9	+ 3.6
*Schmid, Max	Lab	1,845	59.4	+ 1.4
Flint, Robert M.	Con	570	18.4	- 6.1
Hughes, Tim	Con	532	17.1	- 6.7
Townson, Louisa D.	Con	506	16.3	- 5.8
Fox, Antony	Green	370	11.9	
Burridge, David	LD	171	5.5	- 9.5

By-elections

Town

Thursday 12th July 2012

Caused by the resignation of Conservative councillor Stephen Greenhalgh

No change

Brown, Andrew R.	Con	768	49.4	- 7.8
Coleman, Ben	Lab	416	26.8	+ 6.6
Kennedy, Paul	LD	331	21.3	- 1.3
Elston, Andrew	UKIP	39	2.5	
7.2% swing: Con to Lab	Maj	352	22.6	

Wormholt & White City

Thursday 7th February 2013

Caused by the death of Labour councillor Jean Campbell

No change

Schmidt, Max	Lab	1,419	66.9	+ 6.1
McKittrick, Jamie	Con	251	11.8	- 11.6
Whittaker, Chris	LD	209	9.9	- 5.9
Elston, Andrew	UKIP	122	5.8	
Boateng, Jeffrey		75	3.5	
Donald, Andrew T.	BNP	45	2.1	
8.9% swing: Con to Lab	Maj	1,168	55.1	

How Hammersmith & Fulham's wards voted

	Date	%Poll	Con	Lab	LD	Green	UKIP	Ind	Other
Addison	22.05.10	42.9	41.8	44.5	13.7				
	06.05.10	64.1	39.5	29.2	19.5	11.8			
Askew	22.05.10	37.0	20.5	51.3	7.3	19.4		1.5	
	06.05.10	62.9	27.0	44.0	29.0				
Avonmore & Brook Green	22.05.10	36.9	43.2	40.3	9.3		7.1		
	06.05.10	59.8	46.1	29.0	21.0			4.0	
College Park & Old Oak	22.05.10	31.7	18.0	58.3	7.0	16.7			
	06.05.10	58.2	21.3	53.5	13.7	8.4		3.2	
Fulham Broadway	22.05.10	39.4	41.3	51.8	7.0				
	06.05.10	59.3	49.8	30.0	20.2				
Fulham Reach	22.05.10	41.7	41.4	45.1	5.8		7.8		
	06.05.10	62.3	44.6	37.1	18.3				
Hammersmith Broadway	22.05.10	37.0	25.7	51.7	9.0		10.3		3.2
	06.05.10	61.0	35.4	45.3	19.3				
Munster	22.05.10	32.1	56.2	23.3	8.9				11.7
	06.05.10	61.4	56.6	15.8	15.8	11.8			
North End	22.05.10	39.4	38.0	46.7	7.9		7.4		
	06.05.10	61.4	42.8	38.6	18.6				
Palace Riverside	22.05.10	44.3	61.8	18.4	6.9	12.9			
	06.05.10	69.4	63.0	15.6	21.4				
Parson's Green & Walham	22.05.10	35.5	70.2	20.4	9.4				
	06.05.10	64.1	68.7	15.1	16.2				
Ravenscourt Park	22.05.10	49.3	40.6	33.8	7.9	12.9	4.7		
	06.05.10	67.7	43.5	33.0	23.5				
Sands End	22.05.10	32.6	38.9	31.9	6.3	10.8	12.1		
	06.05.10	58.9	51.1	30.2	18.7				
Shepherds Bush Green	22.05.10	34.9	17.6	50.2	7.4	16.8	8.2		
	06.05.10	59.7	27.0	48.0	21.0				4.0
Town	22.05.10	32.3	52.0	24.4	18.8				
	<i>By-election</i>	12.07.12	20.5	49.4	26.8	21.3	2.5		
	06.05.10	61.0	57.2	20.2	22.6				
Wormholt & White City	22.05.10	40.0	17.3	65.3	5.5	11.9			
	<i>By-election</i>	07.02.13	24.8	11.8	66.9	9.9	5.8		7.6
	06.05.10	61.0	23.5	60.8	15.8				

Councillors' majorities and the 2018 battleground

	Councillor	Ward	Maj	%Maj
1.	Guy Vincent	Fulham Reach	21	0.6
2.	Robert Largan	Sands End	53	1.7
3.	Jane Law	Sands End	86	2.7
4.	Hannah Barlow	Avonmore	86	2.8
5.	Belinda Donovan	Addison	110	3.0
6.	Harry Phibbs	Ravenscourt	119	3.0
7.	Caroline Ffiske	Avonmore	100	3.2
8.	Charlie Dewhirst	Ravenscourt	132	3.3
9.	Steve Hamilton	Sands End	110	3.5
10.	Vivienne Lukey	Fulham Reach	127	3.6
11.	Iain Cassidy	Fulham Reach	137	3.9
12.	Ali Hashem	North End	149	4.7
13.	Sue Fennimore	Addison	191	5.2
14.	Larry Culhane	North End	171	5.3
15.	Joe Carlebach	Avonmore	166	5.4
16.	Lucy Ivimy	Ravenscourt	235	5.8
17.	Adam Connell	Addison	220	6.0
18.	Daryl Brown	North End	288	9.0
19.	Alan De'Ath	Fulham Brdwy	272	9.1
20.	Sharon Holder	Fulham Brdwy	288	9.6
21.	Ben Coleman	Fulham Brdwy	319	10.6
22.	Viya Nsumbu	Town	558	22.8
23.	Mike Cartwright	Hsmth Brdwy	760	23.0
24.	Steve Cowan	Hsmth Brdwy	774	23.4
25.	P J Murphy	Hsmth Brdwy	775	23.5
26.	Rory Vaughan	Askew	993	25.2
27.	Lisa Homan	Askew	1,085	27.5
28.	Andrew Brown	Town	678	27.7
29.	Alex Karmel	Munster	745	28.8
30.	Greg Smith	Town	719	29.3
31.	Adronie Alford	Munster	769	29.8
32.	Mercy Umeh	Shepherd's Bush	1,027	29.9
33.	Michael Adam	Munster	831	32.2
34.	Natalie Perez-Shepherd	Shepherd's Bush	1,114	32.4
35.	Andrew Jones	Shepherd's Bush	1,123	32.6
36.	Caroline Needham	Askew	1,317	33.4
37.	Wesley Harcourt	College Park	748	36.3
38.	Marcus Ginn	Palace Riverside	993	39.6
39.	Elaine Chumnerly	College Park	838	40.6
40.	Max Schmid	Wormholt	1,275	41.0
41.	Donald Johnson	Palace Riverside	1,086	43.4
42.	Mark Loveday	Parson's Green	1,166	46.0
43.	Sue Macmillan	Wormholt	1,444	46.5
44.	Frances Stainton	Parson's Green	1,214	47.9
45.	Nick Botterill	Parson's Green	1,300	51.3
46.	Colin Aherne	Wormholt	1,652	53.2

Swing to Labour

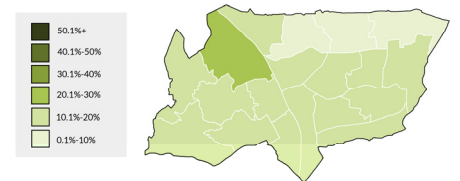
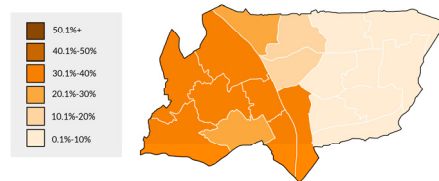
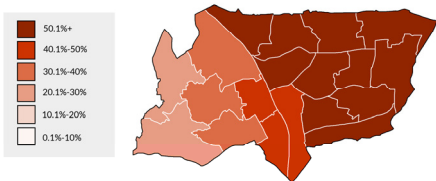
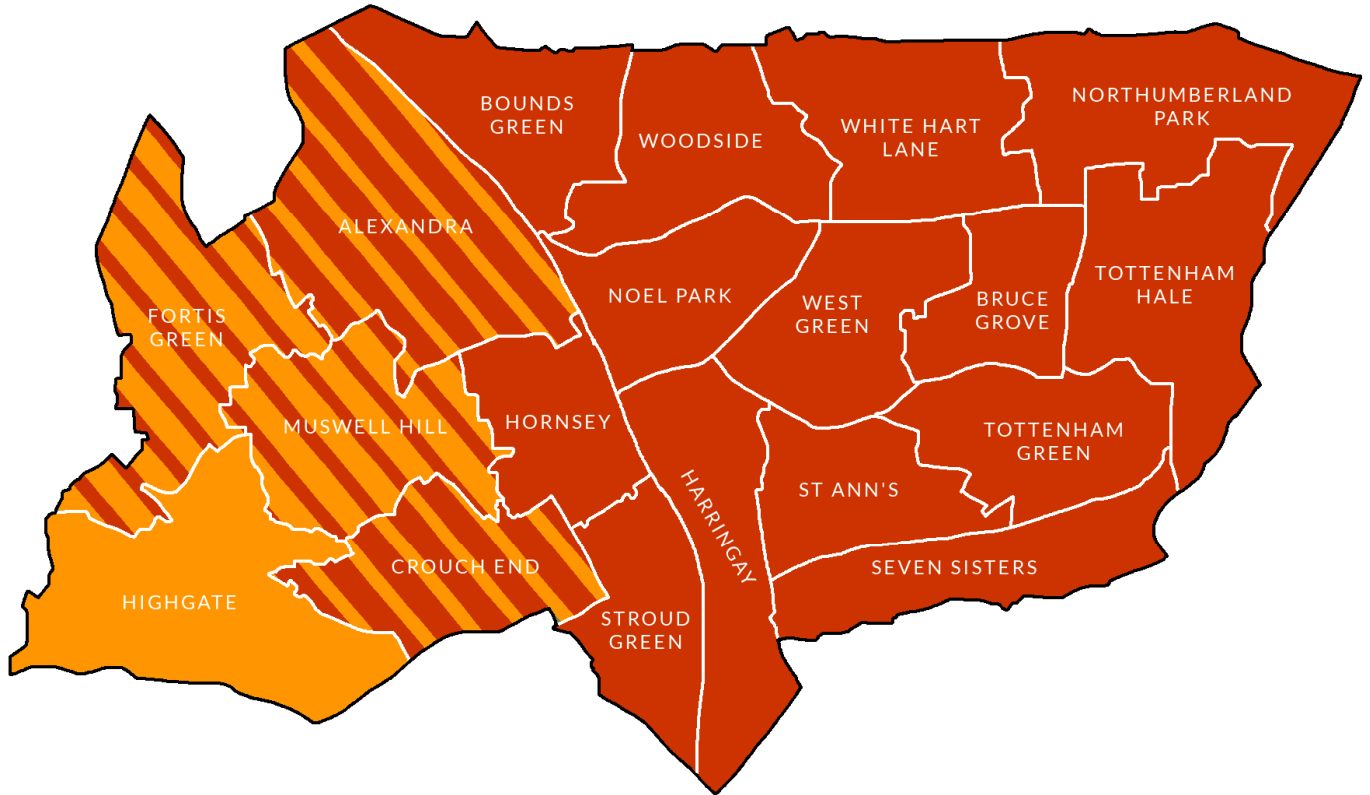
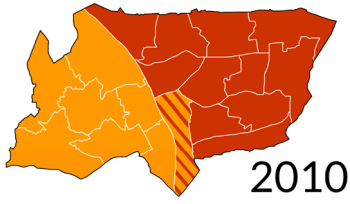
1%	Sands End					
2%	Sands End	Addison	Ravenscourt Park	Avonmore & Brook Green	Ravenscourt Park	Sands End
3%	Avonmore & Brook Green	Ravenscourt Park				
4%						
11%						
12%	Town					
13%						
14%	Town					
15%	Munster	Town	Munster			
16%						
17%	Munster					
18%						
19%						
20%	Palace Riverside					
21%						
22%	Palace Riverside					
23%	Parsons Green & Walham					
24%	Parsons Green & Walham					
25%						
26%	Parsons Green & Walham					

Swing to Conservatives

1%	Fulham Reach					
2%	Avonmore & Brook Green	Fulham Reach	Fulham Reach			
3%	North End	Addison	North End	Addison		
4%						
5%	North End	Fulham Broadway	Fulham Broadway			
6%	Fulham Broadway					
7%						
8%						
9%						
10%						
11%						
12%	Hammersmith Broadway	Hammersmith Broadway	Hammersmith Broadway			
13%	Askew					
14%	Askew					
15%	Shepherds Bush Green					
16%						
17%	Shepherds Bush Green	Shepherds Bush Green	Askew			
18%						
19%	College Park & Old Oak					
20%						
21%	College Park & Old Oak	Wormholt & White City				
22%						
23%						
24%	Wormholt & White City					
25%						
26%						
27%	Wormholt & White City					

HARINGEY

Labour majority - no change



Councillors: 1964-2014

	Con	Lab	LD	Others	Total
2014		46	11		57
2010		34	23		57
2006		30	27		57
2002		42	15		57
1998	2	54	3		59
1994	2	57			59
1990	17	42			59
1986	16	42	1		59
1982	22	33		4	59
1978	17	42			59
1974	19	40		1	60
1971	19	41			60
1968	53	7			60
1964	19	41			60

Vote share: 1964-2014

	Con	Lab	LD	Others	Turnout
2014	9.6	49.6	18.4	22.3	38.3
2010	14.5	42.0	32.7	10.8	60.4
2006	13.4	37.7	33.0	15.9	35.8
2002	15.6	40.3	25.8	18.2	28.0
1998	18.0	51.7	17.1	13.2	30.5
1994	21.0	55.2	13.2	10.6	43.2
1990	32.0	40.8	10.1	17.1	46.6
1986	33.8	41.0	18.2	7.0	50.7
1982	38.9	40.3	20.2	0.6	45.2
1978	41.1	48.9	2.5	7.5	41.7
1974	40.7	47.8	8.8	2.7	32.5
1971	38.9	58.4	1.6	1.0	37.7
1968	64.0	32.3	1.8	1.9	34.3
1964	16.1	69.7	12.9	1.2	16.3

Results

Alexandra

Hornsey & Wood Green

Lab gain 2

15.4% LD to Lab

14	10	06	02	98	94	90	86	82	78	74	71	68	64

McShane, Liz	Lab	1,445	35.5	+ 8.4
Patterson, James D.	Lab	1,395	34.3	+10.9
*Beacham, David M.	LD	1,284	31.6	- 21.7
Wright, Charles E.F.	Lab	1,247	30.7	+10.4
Harper, Indijana	LD	1,244	30.6	- 20.8
Fynaut, John L.	LD	1,211	29.8	- 20.2
Craig, Lucy	Green	1,170	28.8	+11.9
Peters, Gordon T.	Green	945	23.2	+14.3
Davidson, Tom	Green	897	22.1	+13.9
Douglas, David	Con	498	12.3	- 3.6
Simon, Sylvia	Con	452	11.1	- 1.6
Ismail, Ali	Con	407	10.0	- 1.9

Crouch End

Hornsey & Wood Green

Lab gain 2

13.2% LD to Lab

14	10	06	02	98	94	90	86	82	78	74	71	68	64

Arthur, Jason J.	Lab	1,451	31.9	+ 9.7
Doron, Natan	Lab	1,435	31.5	+10.5
Elliott, Sarah	LD	1,342	29.5	- 27.0
Keever, Lourdes M.	Lab	1,250	27.4	+ 7.5
Hate, Patrick D.	LD	1,101	24.2	- 26.1
Haley, Brian	LD	1,009	22.1	- 27.9
Harling, Pamela J.	Green	855	18.8	+ 4.2
Sykes, Greta	Green	705	15.5	+ 3.9
Norwood, David	Green	658	14.4	+ 4.2
*Weber, Lyn	Ind	647	14.2	
Sherwood, Julian A.J.	Con	462	10.1	- 5.6
Sleat, Matthew P.	Con	419	9.2	- 5.1
Price, Evan D.L.	Con	397	8.7	- 5.1
Thompson, Peter T.	UKIP	214	4.7	

Bounds Green

Hornsey & Wood Green

No change

9.6% LD to Lab

14	10	06	02	98	94	90	86	82	78				

Bull, Clare	Lab	1,875	54.2	+ 7.2
*Christophides, Joanna	Lab	1,870	54.1	+ 8.8
*Demirci, Ali	Lab	1,715	49.6	+ 6.4
Chenot, Sakina	LD	881	25.5	- 11.8
Jenkinson, Chris	LD	760	22.0	- 13.5
Deike, Ashleena	LD	755	21.8	- 10.4
Lipscomb, Helen	Green	469	13.6	+ 5.6
McAskie, Pete	Green	392	11.3	+ 3.8
Phillips, Andrea	Green	392	11.3	+ 6.1
Cowan, Dorothy	Con	224	6.5	- 6.7
Watts, Carol	Con	216	6.2	- 6.9
Ganderton, George H.	UKIP	209	6.0	
Ragnuth, Mity	Con	195	5.6	- 6.6

Fortis Green

Hornsey & Wood Green

Lab gain 1

12.2% LD to Lab

14	10	06	02	98	94	90	86	82	78	74	71	68	64

*Newton, Martin	LD	1,421	35.1	- 17.2
Ross, Viv	LD	1,331	32.9	- 15.3
Berryman, Patrick	Lab	1,260	31.1	+ 8.1
Boughton, Rosemary A.	Lab	1,212	29.9	+ 7.7
Bielby, James	Lab	1,173	29.0	+ 7.3
Southern, Tom	LD	1,163	28.7	- 17.4
Hocking, Nancy	Green	631	15.6	+ 4.9
Blumberg, Saul	Green	575	14.2	+ 4.1
Von Massow, Nadja	Green	510	12.6	+ 4.7
Allen, Roderick	Con	508	12.5	- 8.0
Forrest, Peter	Con	460	11.4	- 8.0
Ariwa, Ezendu	Con	454	11.2	- 6.5
*Davies, Matt J.	Ind	293	7.2	
Adwani, Rajan	UKIP	191	4.7	

Bruce Grove

Tottenham

No change

3.9% Lab to Green

14	10	06	02	98	94	90	86	82	78	74	71	68	64

*McNamara, Stuart J.	Lab	1,762	63.9	+ 1.5
*Ejiofor, Joseph	Lab	1,654	60.0	- 2.2
Opoku, Felicia	Lab	1,604	58.2	- 2.1
De Leon, Christine	Green	513	18.6	+ 7.9
Gray, Anne M.	Green	425	15.4	+ 5.7
Treen, Simon	Green	395	14.3	+ 6.9
Acheampong, Richard	Con	367	13.3	- 0.2
Everett, Charles R.	Con	251	9.1	- 3.0
Kawalec, Lidia	Con	235	8.5	- 3.2
Innes, Johnny	TUSC	201	7.3	
Baker, Carolyn	LD	193	7.0	- 12.8
Seggin, Dilan	TUSC	176	6.4	
Kilinc, Ergun	LD	161	5.8	- 9.6
Houghton, Daniel	LD	141	5.1	- 9.8

Harringay

Tottenham

Lab gain 2

6.9% LD to Lab

14	10	06	02	98	94	90	86	82	78	74	71	68	64

*Adamou, Gina	Lab	1,683	47.7	+ 5.8
Ryan, James, A.	Lab	1,395	39.5	+ 1.2
Ibrahim, Emine	Lab	1,372	38.9	+ 7.8
*Alexander, Karen J.	LD	1,182	33.5	- 10.1
*Schmitz, David R.	LD	1,139	32.3	- 6.3
Kaur, Asha	LD	878	24.9	- 10.0
Cuthbert, Matthew J.	Green	657	18.6	+ 6.9
Smith, Tristan J.L.	Green	572	16.2	+ 4.5
Smith-Jefferys, Kerry F.	Green	558	15.8	+ 5.0
Kaplan, David	TUSC	219	6.2	
Rivers, Sean	Con	219	6.2	- 2.5
Rivlin, Lydia	Con	212	6.0	- 2.4
Rossini, Massimo	Con	200	5.7	- 2.2
Burland, Patrick	TUSC	165	4.7	
Patel, Kan	TUSC	132	3.7	

Highgate

Hornsey & Wood Green

No change

10.4% LD to Lab

14	10	06	02	98	94	90	86	82	78	74	71	68	64

Morris, Liz	LD	1,372	39.1	- 17.1
*Hare, Bob	LD	1,228	35.0	- 11.5
Carter, Clive D.	LD	1,140	32.5	- 10.6
Boston, Janet	Lab	1,043	29.7	+10.1
Woolf, John	Lab	921	26.2	+ 9.5
Denyer, Antony	Con	893	25.4	- 2.3
Carter, Kay	Con	881	25.1	+ 0.1
Clarke, Peter	Lab	859	24.5	+ 9.1
Surtees, Celia	Con	829	23.6	+ 0.8
Lawrenson, Alexander G.	Green	539	15.4	+ 5.0
Milford, Edward	Green	422	12.0	+ 3.4
Lynch, Noel T.	Green	406	11.6	+ 3.1

Hornsey

Hornsey & Wood Green

Lab gain 3

14.9% LD to Lab

14	10	06	02	98	94	90	86	82	78	74	71	68	64

Jogee, Adam	Lab	1,967	48.6	+12.6
Mann, Jennifer M.	Lab	1,887	46.6	+15.9
Weston, Elin E.	Lab	1,821	45.0	+15.6
Barnes, Dawn	LD	1,276	31.5	- 14.3
*Reid, Errol	LD	1,216	30.0	- 15.5
Kilby, Gillian	LD	1,169	28.9	- 15.2
Hogan, Mary B.	Green	576	14.2	+ 2.0
Budge, Peter	Green	525	13.0	+ 2.0
Ford, Duncan	Green	446	11.0	+ 1.7
Crook, Aidan	Con	248	6.1	- 3.8
Coyle, Tom	UKIP	210	5.2	+ 2.8
Pastides, Alice	Con	204	5.0	- 4.7
Vasey, Clark	Con	187	4.6	- 4.6

Muswell Hill

Hornsey & Wood Green

Lab gain 1

13.2% LD to Lab

14	10	06	02	98	94	90	86	82	78	74	71	68	64

Connor, Pippa	LD	1,492	39.7	- 15.5
*Engert, Gail	LD	1,476	39.3	- 15.4
Blake, Mark A.	Lab	1,438	38.2	+12.9
Jenkinson, Cara	LD	1,384	36.8	- 10.0
Whysall, Emma F.M.	Lab	1,291	34.3	+14.0
Roberts, Elliot D.	Lab	1,208	32.1	+11.5
Rosser, Joyce E.	Green	647	17.2	+ 3.1
Green, Jeremy	Green	626	16.6	+ 6.6
Barker, Christopher J.	Green	604	16.1	+ 6.5
Carter, Guy	Con	396	10.5	- 5.0
Forrest, Daphne	Con	369	9.8	- 4.8
Curtis, Kay	Con	350	9.3	- 4.2

Noel Park

Hornsey & Wood Green

No change

16.6% LD to Lab

14	10	06	02	98	94	90	86	82	78	74	71	68	64

Ahmet, Peray	Lab	1,897	58.8	+13.5
Marshall, Denise	Lab	1,807	56.0	+13.3
*Strickland, Alan D.	Lab	1,782	55.2	+15.9
Ball, Sophie A.	Green	503	15.6	+ 6.6
Robles, Roberto	LD	492	15.2	- 21.7
Heinink, Colin	LD	491	15.2	- 18.9
Seeborun, Vik	LD	437	13.5	- 16.2
McGowan, Mike	Green	332	10.3	+ 1.3
Johnston, Peter	Green	309	9.6	+ 2.1
Catling, Sam D.	UKIP	220	6.8	
Burdett, Esther	Con	213	6.6	- 8.5
Ostrowski, Ewa	Con	210	6.5	- 6.5
O'Shea, Neil	Con	163	5.1	- 7.8
*Gibson, Pauline	Ind	128	4.0	

Northumberland Park

Tottenham

No change

swing incalculable

14	10	06	02	98	94	90	86	82	78	74	71	68	64

*Peacock, Sheila	Lab	1,930	70.4	- 1.0
*Amin, Kaushika	Lab	1,796	65.5	- 2.8
Bevan, John E.	Lab	1,791	65.3	- 1.6
Avcil, Ibrahim	TUSC	439	16.0	
Lambert, Emily	Green	306	11.2	+ 5.1
Burnham, Paul	TUSC	274	10.0	
Harris, Janet D.	Con	239	8.7	- 4.0
Lattimore, Eric F.	Con	199	7.3	- 5.4
Warszawski, Bart	Con	184	6.7	- 5.9
Weitsh, Martina	Green	177	6.5	+ 0.4
Thanki, Mridu	Green	173	6.3	+ 1.6
Leonida, Leonides	LD	135	4.9	- 12.2
Thompson, John	LD	133	4.8	- 8.2
Mortimer, Valerie	LD	97	3.5	- 5.6

St Ann's

Tottenham

No change

4.4% Lab to Green

14	10	06	02	98	94	90	86	82	78	74	71	68	64

Blake, Barbara J.	Lab	1,829	59.0	+ 6.2
Morton, Peter J.M.	Lab	1,508	48.7	- 0.8
Ozbek, Ali G.	Lab	1,491	48.1	- 0.2
Darko, Emily	Green	757	24.4	+15.2
Pollitt, Matthew	Green	530	17.1	+ 8.0
Kacmaz, Zeynep	Green	497	16.0	+ 8.1
Hester, Simon	TUSC	271	8.7	+ 4.4
Green, Scott P.	Con	251	8.1	- 4.7
Prager, Alison	LD	243	7.8	- 17.9
Reid, Andrew N.	TUSC	236	7.6	
Ghertan, Mihai	LD	217	7.0	- 17.1
Nichols, Peter J.	UKIP	212	6.8	
Ariyo, Tola	LD	210	6.8	- 16.5
Koller, Melinda	Con	194	6.3	- 6.4
Parsad, Nathan P.	Con	175	5.6	- 6.3

Seven Sisters

Tottenham											No change			
14	10	06	02	98	94	90	86	82	78	74	71	68	64	
											0.1% Green to Lab			
*Basu, Dhiren	Lab	2,190	63.0	+ 5.6										
*Goldberg, Joe	Lab	2,176	62.6	+ 7.2										
*Kober, Claire	Lab	2,156	62.0	+ 7.9										
Bennie, David	Green	582	16.7	+ 6.0										
Poustie, Fiona	Green	539	15.5	+ 8.2										
Frost, Stephen	Green	485	13.9	+ 6.8										
Babis, Daniel W.	Con	443	12.7	- 9.3										
Hinchcliffe, Justin D.	Con	413	11.9	- 10.0										
Elkoca, Kemal	Con	386	11.1	- 9.3										
Sahbaz, Oktay	TUSC	252	7.2											
Gokdemir, Ilkin	LD	187	5.4	- 10.5										
Bishop, Derek	TUSC	182	5.2											
Jeffery, Jack	TUSC	174	5.0											
Oxford, David N.	LD	157	4.5	- 10.9										
Tatr, Hakki	LD	110	3.2	- 9.3										

Stroud Green

Hornsey & Wood Green											Lab gain 3			
14	10	06	02	98	94	90	86	82	78	74	71	68	64	
											14.2% LD to Lab			
Hearn, Kirsten	Lab	1,760	43.4	+16.1										
Gallagher, Timothy	Lab	1,757	43.3	+16.5										
Sahota, Raj	Lab	1,492	36.8	+10.7										
Myring, Ben	LD	1,309	32.3	- 17.3										
*Wilson, Richard J.	LD	1,244	30.7	- 13.1										
*Reece, Katherine M.	LD	1,226	30.2	- 11.5										
Lavery, Anne D.M.	Green	816	20.1	- 1.1										
Anstee, Mark	Green	725	17.9	- 2.9										
Bury, Dennis R.	Green	694	17.1	- 3.0										
Gilbert, Peter	Con	238	5.9	- 1.8										
Garfield, Barry	Con	227	5.6	- 1.9										
Lumb, Sally	Con	227	5.6	- 1.7										
Auvache, Nicholas R.	TUSC	149	3.7											

Tottenham Green

Tottenham											No change			
14	10	06	02	98	94	90	86	82	78	74	71	68	64	
											2.0% Lab to Green			
*Diakides, Isidoros	Lab	1,808	60.6	+ 0.6										
Gunes, Makbule	Lab	1,795	60.2	+ 1.9										
Vanier, Bernice A.	Lab	1,741	58.4	+ 5.9										
Hanna, Judith E.	Green	611	20.5	+ 9.3										
Dixon, John	Green	546	18.3	+ 7.3										
Henderson, Chris	Green	421	14.1	+ 3.9										
Bielecka, Agnieszka	Con	351	11.8	+ 0.8										
Dristas, George	Con	260	8.7	- 1.6										
Cook, Patrick	TUSC	235	7.9											
Lobidel, Denis	Con	219	7.3	- 3.7										
Collins, Neville J.	LD	216	7.2	- 13.2										
McFarlane, Gary	TUSC	199	6.7											
Cowbury, Robbie	LD	170	5.7	- 10.4										
Riddle, Kathy	LD	158	5.3	- 9.9										

Tottenham Hale

Tottenham											No change			
14	10	06	02	98	94	90	86	82	78	74	71	68	64	
											2.5% Green to Lab			
*Reith, Lorna M.	Lab	2,210	74.1	+11.3										
Carroll, Vincent	Lab	2,152	72.2	+12.7										
*Rice, Reg	Lab	2,030	68.1	+ 9.8										
Adam, Robert	Green	479	16.1	+ 9.4										
Haldon, Simon	Green	337	11.3	+ 5.2										
Dargue, Helen M.	Con	330	11.1	- 3.7										
Lemanowicz, Paul	Con	316	10.6	- 2.7										
Levitas, Ben	Green	296	9.9	+ 3.2										
Lancucki, Kay	Con	256	8.6	- 4.6										
Kaczynska-Nay, Eliza	LD	193	6.5	- 7.0										
Cunnington, Jeremy	LD	183	6.1	- 7.4										
Aruliah, Thuranie	LD	164	5.5	- 7.1										

West Green

Tottenham											No change			
14	10	06	02	98	94	90	86	82	78	74	71	68	64	
											2.2% Green to Lab			
*Griffith, Eddie	Lab	1,780	62.2	+ 6.1										
Akwasi-Ayisi, Eugene	Lab	1,772	61.9	+10.5										
*Mallett, Toni	Lab	1,697	59.3	+ 7.9										
Ashworth, Jacqueline L.	Green	455	15.9	+ 2.4										
Allen, David A.	Con	383	13.4	- 4.8										
Jorgensen, John	Green	361	12.6	+ 5.0										
Elmaz, Shengul	Con	326	11.4	- 6.3										
Mackie, George P.	Green	325	11.4	+ 4.0										
Lalobo, Caesar	Con	290	10.1	- 7.2										
Alma, Ramazan	LD	238	8.3	- 12.7										
Sutton, Jenny	TUSC	237	8.3											
Oktay, Savas	LD	215	7.5	- 12.2										
Sweet, Alexander M.	LD	177	6.2	- 12.6										
Benoit, Hesketh	TUSC	176	6.1											
Szymanski, Jacek	TUSC	154	5.4											

White Hart Lane

Tottenham											No change			
14	10	06	02	98	94	90	86	82	78	74	71	68	64	
											swing incalculable			
*Bull, Gideon A.	Lab	1,801	62.0	+ 3.6										
*Adje, Charles O.	Lab	1,704	58.7	+ 3.5										
*Stennett, Anne	Lab	1,486	51.2	- 0.9										
Price, Andrew R.	UKIP	376	12.9											
Bradley, Margaret A.	Con	294	10.1	- 16.6										
Bradley, Roger E.	Con	280	9.6	- 13.1										
Egin, Melike	Con	267	9.2	- 11.2										
Ernst, Friedrich	Green	263	9.1	+ 0.3										
Evely, Anna	Green	226	7.8	+ 1.2										
Guvercin, Ali	LD	213	7.3	- 9.4										
Murray, Frank A.	TUSC	195	6.7											
Lewis, Claire	Green	174	6.0	- 2.8										
Elliott, John C.	LD	163	5.6	- 8.9										
Head, Paul	LD	130	4.5	- 9.8										

Woodside

No change

Tottenham

17.3% LD to Lab

14	10	06	02	98	94	90	86	82	78	74	71	68	64

*Meehan, George F.	Lab	2,018	60.6	+11.2
*Egan, Patrick A.	Lab	1,947	58.5	+10.9
*Waters, Ann M.	Lab	1,865	56.0	+12.4
Brown, Craig	LD	418	12.6	- 24.6
Dean, Kathryn	Green	406	12.2	+ 5.3
Squire, Roxanne	LD	393	11.8	- 23.2
Allan, Kirsty	LD	361	10.8	- 21.1
Rennie, David	Green	342	10.3	+ 4.1
Noble, David	Con	271	8.1	- 4.7
Gravett, Jodie L.	UKIP	259	7.8	
Shaughnessy, Mike	Green	254	7.6	+ 1.4
Pearce, Laurence	Con	244	7.3	- 4.5
Sheen, David	Con	207	6.2	- 5.2
Gautami, Jack	TUSC	100	3.0	
Bee, Adan	Ind	61	1.8	

How Haringey's wards voted

	Date	%Poll	Con	Lab	LD	Grn	UKIP	TUSC	Other
Alexandra	22.05.14	49.4	11.1	33.5	30.7	24.7			
	06.05.10	74.0	13.5	23.6	51.6	11.3			
Bounds Green	22.05.14	37.8	6.1	52.6	23.1	12.1	6.0		
	06.05.10	57.6	12.8	45.3	35.0	6.9			
Bruce Grove	22.05.14	30.5	10.3	60.7	6.0	16.1		6.9	
	06.05.10	54.1	12.4	61.6	16.7	9.3			
Crouch End	22.05.14	43.8	9.3	30.3	25.3	16.2	4.7		14.2
	06.05.10	71.6	14.6	21.0	52.3	12.1			
Fortis Green	22.05.14	42.4	11.7	30.0	32.2	14.1	4.7		7.2
	06.05.10	69.6	19.2	22.3	48.9	9.6			
Harringay	22.05.14	40.5	6.0	42.0	30.2	16.9		4.9	
	06.05.10	59.5	8.3	37.1	39.0	9.9			5.7
Highgate	22.05.14	43.7	26.8	24.7	35.5	13.0			
	06.05.10	70.4	25.2	17.1	48.6	9.1			
Hornsey	22.05.14	44.8	5.2	46.7	30.1	12.7	5.2		
	06.05.10	66.8	9.6	32.0	45.1	10.8			2.4
Muswell Hill	22.05.14	48.9	9.9	34.9	38.6	16.6			
	06.05.10	73.5	14.5	22.1	52.2	11.2			
Noel Park	22.05.14	33.6	6.1	56.7	14.6	11.8	6.8		4.0
	06.05.10	55.5	13.6	42.4	33.5	7.4			3.1
Northumberland Park	22.05.14	32.0	7.6	67.1	4.4	8.0		13.0	
	06.05.10	51.0	12.7	68.9	13.1	5.4			
St Ann's	22.05.14	32.5	6.7	51.9	7.2	19.2	6.8	8.1	
	06.05.10	52.0	12.5	50.1	24.3	8.7			4.3
Seven Sisters	22.05.14	37.0	11.9	62.5	4.4	15.4		5.8	
	06.05.10	56.7	21.4	55.6	14.6	8.4			
Stroud Green	22.05.14	45.9	5.7	41.2	31.1	18.4		3.7	
	06.05.10	68.9	7.5	26.7	45.0	20.7			
Tottenham Green	22.05.14	31.9	9.3	59.7	6.1	17.6		7.3	
	06.05.10	49.2	10.3	56.9	17.2	10.8			4.8
Tottenham Hale	22.05.14	31.8	10.1	71.5	6.0	12.4			
	06.05.10	52.0	13.8	60.2	14.1	6.0			5.9
West Green	22.05.14	33.7	11.6	61.1	7.3	13.3		6.6	
	06.05.10	55.0	17.7	53.0	19.8	9.5			
White Hart Lane	22.05.14	32.9	9.6	57.3	5.8	7.6	12.9	6.7	
	06.05.10	53.6	23.3	55.2	15.2	6.3			
Woodside	22.05.14	35.3	7.2	58.4	11.7	10.0	7.8	3.0	1.8
	06.05.10	56.3	12.0	46.8	34.7	6.4			

Councillors' majorities and the 2018 battleground

	Councillor	Ward	Maj	%Maj
1.	David Beacham	Alexandra	37	0.9
2.	Mark Blake	Muswell Hill	54	1.4
3.	Sarah Elliott	Crouch End	92	2.1
4.	Patrick Berryman	Fortis Green	97	2.4
5.	Cliver Carter	Highgate	97	2.8
6.	Viv Ross	Fortis Green	119	3.0
7.	James Patterson	Alexandra	151	3.7
8.	Liz McShane	Alexandra	201	4.9
9.	Raj Sahota	Stroud Green	183	5.1
10.	Martin Newton	Fortis Green	209	5.2
11.	Bob Hare	Highgate	185	5.3
12.	Ermine Ibrahim	Harringay	190	5.4
13.	James Ryan	Harringay	213	6.0
14.	Gail Engert	Muswell Hill	268	7.2
15.	Natan Doron	Crouch End	334	7.3
16.	Pippa Connor	Muswell Hill	284	7.6
17.	Jason Arthur	Crouch End	350	7.7
18.	Liz Morris	Highgate	329	9.4
19.	Timothy Gallagher	Stroud Green	448	12.6
20.	Kirsten Hearn	Stroud Green	451	12.7
21.	Elin Weston	Hornsey	545	13.5
22.	Gina Adamou	Harringay	501	14.2
23.	Jennifer Mann	Hornsey	611	15.1
24.	Adam Jogee	Hornsey	691	17.1
25.	Ali Ozbek	St Ann's	734	23.7
26.	Ali Demirci	Bounds Green	834	24.1
27.	Peter Morton	St Ann's	751	24.3
28.	Joanna Christophides	Bounds Green	989	28.6
29.	Clare Bull	Bounds Green	994	28.7
30.	Barbara Blake	St Ann's	1,072	34.6
31.	Bernice Vanier	Tottenham Grn	1,130	37.9
32.	Anne Stennett	White Hart Lane	1,110	38.3
33.	Felicia Opoku	Bruce Grove	1,091	39.6
34.	Alan Strickland	Noel Park	1,279	39.6
35.	Makbule Gunes	Tottenham Grn	1,184	39.7
36.	Isidoros Diakides	Tottenham Grn	1,197	40.1
37.	Denise Marshall	Noel Park	1,304	40.4
38.	Joseph Ejiofor	Bruce Grove	1,141	41.4
39.	Peray Ahmet	Noel Park	1,394	43.2
40.	Ann Waters	Woodside	1,447	43.4
41.	Toni Mallett	West Green	1,538	43.4
42.	Stuart McNamara	Bruce Grove	1,249	45.3
43.	Claire Kober	Seven Sisters	1,574	45.3
44.	Charles Adje	White Hart Lane	1,328	45.8
45.	Patrick Egan	Woodside	1,529	45.9
46.	Joe Goldberg	Seven Sisters	1,594	45.9
47.	Eugene Akwasi-Ayisi	West Green	1,613	46.0
48.	Dhiren Basu	Seven Sisters	1,608	46.3
49.	Eddie Griffiths	West Green	1,621	46.3
50.	George Meehan	Woodside	1,600	48.0
51.	Gideon Bull	White Hart Lane	1,425	49.1
52.	John Bevan	Northumberland	1,352	49.3
53.	Kaushika Amin	Northumberland	1,357	49.5
54.	Reg Rice	Tottenham Hale	1,551	52.0
55.	Sheila Peacock	Northumberland	1,491	54.4
56.	Vincent Carroll	Tottenham Hale	1,673	56.1
57.	Lorna Reith	Tottenham Hale	1,731	58.0

Swing to Labour

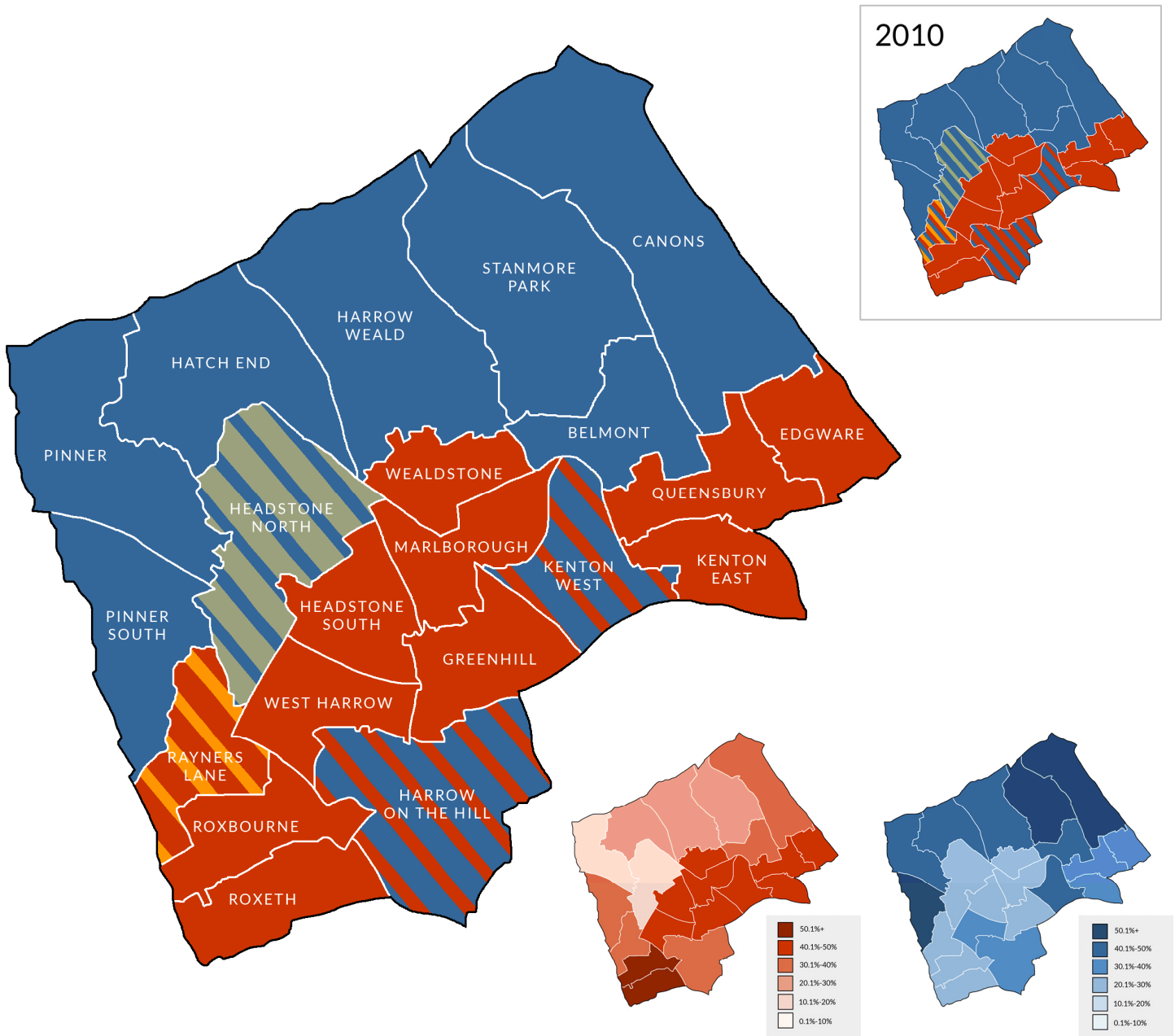
1%	Alexandra				
2%	Crouch End	Highgate	Fortis Green		
3%	Fortis Green	Highgate			
4%	Muswell Hill	Muswell Hill			
5%	Highgate				

Swing to Liberal Democrat

1%	Muswell Hill				
2%	Fortis Green	Alexandra			
3%	Alexandra	Stroud Green	Harringay	Harringay	
4%	Crouch End	Crouch End			
5%					
6%					
7%	Stroud Green	Stroud Green	Hornsey		
8%	Harringay	Hornsey			
9%	Hornsey				
10%					
11%					
12%					
13%	Bounds Green				
14%					
15%	Bounds Green	Bounds Green			
16%					
17%					
18%					
19%					
20%	Noel Park				
21%	St Ann's	Noel Park	St Ann's		
22%	Woodside	Noel Park	White Hart Lane		
23%	Woodside				
24%	Woodside				
25%					
26%	West Green	Bruce Grove	St Ann's	Tottenham Green	White Hart Lane
27%	Bruce Grove	Tottenham Green	Tottenham Green	West Green	West Green
28%	White Hart Lane				
29%	Seven Sisters	Bruce Grove	Tottenham Hale	Seven Sisters	Seven Sisters
30%					
31%	Northumberland Park	Northumberland Park	Tottenham Hale		
32%	Tottenham Hale				
33%	Northumberland Park				

HARROW

Labour majority - no change



Councillors: 1964-2014

	Con	Lab	LD	Others	Total
2014	26	34	1	2	63
2010	27	34	1	1	63
2006	38	24	1		63
2002	29	31	3		63
1998	20	32	9	2	63
1994	17	14	29	3	63
1990	36	13	11	3	63
1986	32	9	18	4	63
1982	41	6	13	3	63
1978	46	12	1	4	63
1974	39	14		3	56
1971	26	27	2	1	56
1968	56				56
1964	36	20			56

Vote share: 1964-2014

	Con	Lab	LD	Others	Turnout
2014	36.5	36.6	7.1	19.8	40.6
2010	39.3	35.3	20.5	4.9	65.7
2006	46.4	31.4	19.0	3.3	41.4
2002	50.1	43.1	2.3	4.5	31.5
1998	32.9	39.1	23.6	4.4	36.6
1994	33.7	29.2	34.0	3.0	48.9
1990	46.2	27.9	20.6	5.2	51.1
1986	40.2	23.4	29.5	6.9	46.7
1982	45.3	18.7	29.5	6.5	48.6
1978	54.7	29.2	8.5	7.5	48.4
1974	51.9	26.2	17.9	4.0	47.1
1971	47.7	39.4	10.8	2.2	42.1
1968	67.1	18.9	12.5	1.5	42.5
1964	50.7	31.7	17.3	0.3	43.0

Results

Belmont

Harrow East

No change

3.0% Con to Lab

14	10	06	02	98	94	90	86	82	78	74	71	68	64

*Manji K. Kara	Con	1,708	47.9	- 1.7
*Seymour, Lynda	Con	1,674	46.9	- 1.5
Parmar, Minaxi	Con	1,666	46.7	- 0.6
Patel, Nishit	Lab	1,300	36.5	+ 4.5
Gilligan, Dean	Lab	1,210	33.9	+ 6.5
Ahmed, Farhan	Lab	1,026	28.8	+ 2.9
Diamond, Anne D.	LD	451	12.6	- 11.8
Trivedi, Ashvanikumar	ILG	286	8.0	
Patel, Smita	ILG	250	7.0	
James, Abraham	ILG	226	6.3	

Canons

Harrow East

No change

4.4% Con to Lab

14	10	06	02	98	94	90	86	82	78	74	71	68	64

Jogla, Ameet	Con	2,082	59.7	- 5.1
*Moshenson, Amir	Con	2,045	58.6	- 0.4
Thakker, Bharat G.	Con	1,944	55.7	+ 1.5
Bluston, Howard	Lab	1,200	34.4	+ 8.3
Raval, Anjali	Lab	1,133	32.5	+10.1
Dayanamby, Yogalingam	Lab	904	25.9	+ 4.2
Berman, Jack	LD	493	14.1	- 3.8
Bhana, Natoo	LD	280	8.0	- 9.2

Edgware

Harrow East

No change

2.0% Con to Lab

14	10	06	02	98	94	90	86	82	78	74	71	68	64

Parekh, Nitin	Lab	1,551	52.2	+ 9.2
Kendler, Barry	Lab	1,491	50.2	+ 7.3
Amadi, Maria	Lab	1,385	46.7	+ 4.7
Halal, Sima	Con	1,215	40.9	+ 2.8
Chaplin, Marcus A.R.	Con	1,074	36.2	+ 1.7
Dhalla, Akil T.	Con	987	33.2	+ 3.6
Patel, Meghal	ILG	528	17.8	
*Asante-Twumasi, Elizabeth N.A.P.	ILG	361	12.2	
Revill, Terence	ILG	314	10.6	

Greenhill

Harrow West

No change

4.6% Con to Lab

14	10	06	02	98	94	90	86	82	78	74	71	68	64

*Anderson, Susan E.	Lab	1,552	46.5	+ 1.1
Ferry, Keith	Lab	1,251	37.5	- 1.1
Ali, Ghazanfar	Lab	1,243	37.3	- 0.8
Mudhar, Narinder S.	Con	873	26.2	- 9.6
Segal, Bernard	Con	860	25.8	- 8.9
Sodha, Ravi A.	Con	772	23.1	- 9.5
Moran, Michael	UKIP	392	11.7	
Lauder-Atkins, Madeleine C.	Green	379	11.4	+ 3.7
Webster, Helen	LD	256	7.7	- 12.0
Budden, Peter D.	LD	202	6.1	- 0.6
Mirza, Kamal	ILG	179	5.4	
Qureshi, Imran I.	ILG	169	5.1	
Surdu, Florin	ILG	111	3.3	

Harrow on the Hill

Harrow West

Con gain 1

0.6% Lab to Con

14	10	06	02	98	94	90	86	82	78	74	71	68	64

*Hearnden, Glen	Lab	1,371	37.8	- 0.2
Baxter, June R.	Con	1,310	36.2	+ 1.3
*Macleod-Cullinane, Barry	Con	1,309	36.1	+ 3.9
Williams, Simon A.	Con	1,282	35.4	+ 3.2
Pudasaini, Rajendra	Lab	1,217	33.6	- 0.2
Rahman, Mohammad	Lab	1,036	28.6	- 3.2
Clark, Bruce J.	UKIP	380	10.5	
Shaw, Karsten P.	LD	268	7.4	- 11.6
Ahmed, Jamal K.	ILG	249	6.9	
Selvathurai, Shivakuru	ILG	242	6.7	
*Gawn, David M.	Ind	221	6.1	

Harrow Weald

Harrow East

No change

2.6% Con to Lab

14	10	06	02	98	94	90	86	82	78	74	71	68	64

*Greek, Stephen A.J.	Con	1,498	42.7	- 2.1
Patel, Pritesh	Con	1,447	41.3	+ 1.4
*Chauhan, Ramji	Con	1,396	39.8	+ 1.0
Lockie, Jim	Lab	1,020	29.1	+ 5.1
Choudhury, Shohidul	Lab	1,008	28.7	+ 5.9
Assadullah, Peymana	Lab	953	27.2	+ 5.4
Diamond, Darren S.	LD	935	26.7	- 10.9
Barlow, Ross S.	LD	917	26.1	- 11.0
Scott, Paul E.	LD	912	26.0	- 7.3
Afzal-Toor, Mohammed	ILG	158	4.5	
Ahmad, Noshaba	ILG	156	4.4	
Hashmi, Tahir A.	ILG	123	3.5	

Hatch End

Ruislip, Northwood & Pinner

No change

3.2% Con to Lab

14	10	06	02	98	94	90	86	82	78	74	71	68	64

*Hall, Susan M.	Con	2,014	53.8	- 12.7
Hinkley, John S.H.	Con	1,697	45.3	- 15.9
*Lammiman, Jean	Con	1,696	45.3	- 11.9
Juthani, Samir	Lab	909	24.3	+ 0.3
Lloyd, Matthew	Lab	851	22.7	- 0.1
Stephenson, Bill	Lab	796	21.3	- 0.5
*Sheinwald, Stanley	UKIP	609	16.3	
Nandhra, Bhupinder K.	LD	321	8.6	
Ley, Brian J.	ILG	159	4.2	

Headstone North

Harrow West

Ind gain 1

3.9% Con to Ind

14	10	06	02	98	94	90	86	82	78	74	71	68	64

*Bond, James A.	Ind	2,047	48.0	+18.8
Weston, Georgia L.	Ind	1,356	31.8	
*Mote, Janet T.	Con	1,224	28.7	- 2.4
Baxter, Christopher J.	Con	1,148	26.9	- 2.0
*Seymour, Anthony H.	Con	980	23.0	- 4.6
Phillips, Bill	Lab	776	18.2	- 2.3
Anderson, Keir	Lab	729	17.1	- 3.4
Mark, Roger	Lab	632	14.8	- 5.3
Murray, Anthony J.	UKIP	380	8.9	+ 4.7
Edwards, Alan D.	LD	233	5.5	- 9.7
Mazhar, Diba	ILG	129	3.0	
Sultani, Emal	ILG	111	2.6	

Headstone South

Harrow West

No change

4.8% Con to Lab

14	10	06	02	98	94	90	86	82	78	74	71	68	64

Brown, Simon	Lab	1,602	50.8	+ 5.9
Fitzpatrick, Pamela	Lab	1,519	48.2	+10.2
*Suresh, Sasikala	Lab	1,458	46.3	+ 9.7
Thomas, Christine M.	Con	954	30.3	- 2.0
Raja, Prakash C.	Con	922	29.3	- 0.5
Seedher, Pravin K.	Con	859	27.3	- 0.9
*Omar, Asad	ILG	408	12.9	
Ahmad, Dushka	ILG	401	12.7	
Beynon, Rosemarie L.	LD	361	11.5	- 18.8
Barks, David J.	LD	335	10.6	- 16.4
Allie, James B.	ILG	655	10.2	
Gardiner, Simon J.	LD	312	9.9	- 15.4

Kenton East

Harrow East

No change

0.1% Con to Lab

14	10	06	02	98	94	90	86	82	78	74	71	68	64

Dattani, Niraj	Lab	1,695	45.3	- 4.4
Shah, Aneka	Lab	1,561	41.7	- 3.7
*Green, Mitzi	Lab	1,550	41.4	- 0.2
Patel, Anjana	Con	1,310	35.0	- 2.8
Parmar, Mandula	Con	1,200	32.1	- 5.0
Amin, Vaumini	Con	1,178	31.5	- 1.1
James, Krishna	ILG	534	14.3	
Raja, Bhavesh	ILG	459	12.3	
Zeid, Jeremy S.	UKIP	453	12.1	
Panwar, Savitri	ILG	377	10.1	

Kenton West

Harrow East

No change

0.1% Lab to Con

14	10	06	02	98	94	90	86	82	78	74	71	68	64

*Mithani, Vina V.	Con	1,686	46.1	+ 2.6
*Maru, Ajay	Lab	1,678	45.9	+ 3.7
Rabadia, Kantilal D.	Con	1,581	43.2	+ 2.4
*Teli, Yogesh R.	Con	1,568	42.9	+ 6.3
Choudhury, Mrinal	Lab	1,527	41.8	+ 3.3
Lynch, Angelina	Lab	1,510	41.3	+ 4.0
Patel, Kavita	ILG	284	7.8	
Cox, Oenone J.	LD	251	6.9	- 11.7
Bharadia, Manish	ILG	230	6.3	
Riaz, Adeel U.	ILG	154	4.2	

Marlborough

Harrow West

No change

0.7% Con to Lab

14	10	06	02	98	94	90	86	82	78	74	71	68	64

*Perry, David R.	Lab	1,648	48.7	- 2.2
*Parmar, Varsha	Lab	1,611	47.6	- 2.5
Weiss, Antonio	Lab	1,448	42.8	- 5.8
Dawkins, Coral D.	Con	924	27.3	- 3.2
Kaplan, Mathilde	Con	837	24.7	- 4.1
Musongela, Joel	Con	738	21.8	- 7.0
Mathias, Lawrence J.	Green	442	13.1	
Khanum, Rehana	ILG	441	13.0	
Sultani, Noor M.	ILG	398	11.8	
James, Virginie P.S.	ILG	349	10.3	
Iqbal, Asif	Ind	145	4.3	

Pinner

Ruislip, Northwood & Pinner

No change

5.2% Con to Lab

14	10	06	02	98	94	90	86	82	78	74	71	68	64

Stevenson, Norman S.	Con	1,734	45.4	- 13.2
*Wright, Stephen J.L.	Con	1,725	45.2	- 10.1
Osborn, Paul S.	Con	1,678	44.0	- 10.8
Gallant, Jeffrey	Lab	820	21.5	- 2.9
Oelman, Timothy	Lab	771	20.2	- 0.4
Kaya, Ertugrul	Lab	663	17.4	+ 0.2
Kowalczyk, Zbigniew G.	UKIP	474	12.4	
Pillai, Bernadette N.K.	Green	462	12.1	
Chamberlain, Veronica M.	LD	417	10.9	- 12.8

Pinner South

Ruislip, Northwood & Pinner

No change

0.9% Con to Lab

14	10	06	02	98	94	90	86	82	78	74	71	68	64

Almond, Richard J.	Con	1,889	57.5	+ 2.1
*Mote, Charles C.	Con	1,751	53.3	+ 4.4
*Chana, Kamaljit S.	Con	1,659	50.5	+ 4.8
Massey, Jane	Lab	1,062	32.3	+ 3.9
Young, Benjamin	Lab	1,007	30.7	+ 5.7
Dharmasingham, Ashwin	Lab	949	28.9	+ 8.0
Turfus, Colin	UKIP	511	15.6	

By-elections

Canons

Thursday 2nd June 2011

Caused by the death of Conservative councillor John Cowan

No change

Moshenson, Amir	Con	1,495	59.7	+ 0.4
Parekh, Nitin	Lab	774	30.9	+ 7.5
Siamond, Darren S.	LD	236	9.4	- 7.9
3.6% swing: Con to Lab	Maj	721	28.8	

Stanmore Park

Thursday 28th July 2011

Caused by the resignation of Conservative councillor Mark Versaillion

No change

Ashton, Marilyn J.	Con	1,395	58.1	+ 0.1
Dattani, Niraj	Lab	509	21.2	+ 1.3
Silver, Eric	Ind	299	12.4	
Warshaw, Sylvia	LD	98	4.1	- 10.0
Robinson, Linda C.	Green	53	2.2	- 5.8
Crossman, Herbert W.	UKIP	48	2.0	
0.6% swing: Con to Lab	Maj	886	36.9	

West Harrow

Thursday 21st February 2013

Caused by the resignation of Labour councillor Brian Gate

No change

Robson, Christine	Lab	1,042	47.6	+ 8.4
Merison, Julia	Con	761	34.7	- 0.2
Zeid, Jeremy	UKIP	171	7.8	+ 2.4
Langley, Rowan N.C.	Green	96	4.4	
Nandhra, Pash	LD	68	3.1	+15.3
Crossman, Herbert W.	Ind	53	2.4	
0.6% swing: Con to Lab	Maj	281	12.9	

Harrow on the Hill

Thursday 7th November 2013

Caused by the resignation of Labour councillor Ann Gate

No change

Hearnden, Glen	Lab	991	38.9	+ 4.4
Lewis, Stephen	Con	836	32.8	- 0.3
Kinnear, Eileen M.	Ind	308	12.1	- 2.0
Idaikkadar, Gajan	HF	173	6.8	
Zeid, Jeremy S.	UKIP	168	6.6	
Branch, Gaye	LD	70	2.7	
2.4% swing: Con to Lab	Maj	155	6.1	

How Harrow's wards voted

	Date	%Poll	Con	Lab	LD	UKIP	Grn	ILG	Other
Belmont	22.05.14	42.1	47.2	33.1	12.6			7.1	
	06.05.10	70.1	48.4	28.4	23.2				
Canons <i>By-election</i>	22.05.14	37.2	58.0	30.9	11.1				
	02.06.11	26.1	59.7	30.9	9.4				
	06.05.10	65.4	59.3	23.4	17.3				
Edgware	22.05.14	37.2	36.8	49.7				13.5	
	06.05.10	60.2	33.7	42.6	23.6				
Greenhill	22.05.14	34.6	25.0	40.4	6.9	11.7	11.4	4.6	
	06.05.10	57.7	34.4	40.7	18.8		6.1		
Harrow on the Hill <i>By-election</i>	22.05.14	39.0	35.9	33.3	7.4	10.5		6.8	
	07.11.13	29.2	32.8	38.9	2.7	6.6		6.8	12.1
	06.05.10	60.6	33.1	34.5	18.3				14.1
Harrow Weald	22.05.14	43.4	41.3	28.3	26.3			4.1	
	06.05.10	65.5	41.1	22.9	36.0				
Hatch End	22.05.14	39.5	48.1	22.8	8.6	16.3		4.2	
	06.05.10	70.0	61.6	29.9					8.5
Headstone North	22.05.14	46.0	26.2	16.7	5.5	8.9		2.8	39.9
	06.05.10	72.6	29.2	20.3	15.2				35.2
Headstone South	22.05.14	40.7	29.0	48.4	10.7			11.9	
	06.05.10	67.4	30.0	39.8	27.5				2.6
Kenton East	22.05.14	44.8	32.9	42.8		12.1		12.2	
	06.05.10	64.1	35.8	45.6	18.6				
Kenton West	22.05.14	42.5	44.1	43.0	6.9			6.1	
	06.05.10	66.1	40.3	39.3	20.4				
Marlborough	22.05.14	37.3	24.6	46.4			13.1	11.7	4.3
	06.05.10	61.8	29.4	49.9	20.8				
Pinner	22.05.14	40.1	44.9	19.7	10.9	12.4	12.1		
	06.05.10	68.4	56.2	20.7	23.1				
Pinner South	22.05.14	41.2	53.8	30.6			15.6		
	06.05.10	72.8	50.0	25.1	24.9				
Queensbury	22.05.14	42.3	31.9	42.6	6.5		7.8	11.2	
	06.05.10	63.7	36.8	42.9	20.3				
Rayners Lane	22.05.14	46.2	23.7	30.4	21.6	9.6	6.4	8.4	
	06.05.10	69.5	29.3	28.9	31.4		5.8		4.6
Roxbourne	22.05.14	39.8	21.5	51.9	9.1			17.4	
	06.05.10	61.0	28.7	53.3	18.1				
Roxeth	22.05.14	40.8	26.3	51.1				22.6	
	06.05.10	65.0	30.3	50.9	18.8				
Stanmore Park <i>By-election</i>	22.05.14	37.1	58.2	20.7		12.2			9.0
	28.07.11	27.7	58.1	21.2	4.1	2.0	2.2		12.4
	06.05.10	65.8	58.0	19.9	14.1		8.0		
Wealdstone	22.05.14	38.2	23.7	45.2			11.7	19.4	
	06.05.10	62.9	24.7	42.6	22.2		10.5		
West Harrow <i>By-election</i>	22.05.14	43.9	34.2	41.0	5.9			5.7	13.2
	21.02.13	28.4	34.7	47.6	3.1	7.8	4.4		2.4
	06.05.10	68.8	34.9	39.2	18.4				

Councillors' majorities and the 2018 battleground

	Councillor	Ward	Maj	%Maj
1.	Kantilal Rabadia	Kenton West	54	0.3
2.	Christopher Noyce	Rayners Lane	43	1.1
3.	Adam Swersky	West Harrow	74	2.2
4.	Glen Hearndon	Harrow on Hill	89	2.4
5.	Barry McLeod-Cullinane	Harrow on Hill	27	2.5
6.	June Baxter	Harrow on Hill	28	2.6
7.	Ajay Maru	Kenton West	110	3.0
8.	Georgia Weston	Headstone N	208	3.1
9.	Vina Mithani	Kenton West	159	3.2
10.	Jeff Anderson	Rayners Lane	160	3.7
11.	Kairul Marikar	West Harrow	190	5.7
12.	Maria Amadi	Edgware	170	5.8
13.	Mitzi Green	Kenton East	240	6.4
14.	Kiran Ramchandani	Queensbury	247	6.5
15.	Aneka Shah	Kenton East	251	6.7
16.	Christine Robson	West Harrow	260	7.7
17.	Krishna Suresh	Rayners Lane	336	7.9
18.	Sachin Shah	Queensbury	330	8.7
19.	Michael Borio	Queensbury	343	9.1
20.	Barry Kendler	Edgware	276	9.3
21.	Minaxi Parmar	Belmont	366	10.2
22.	Niraj Dattani	Kenton East	385	10.3
23.	Lynda Seymour	Belmont	374	10.4
24.	Janet Mote	Headstone N	448	10.5
25.	Ramji Chauhan	Harrow Weald	376	10.7
26.	Ghazanfar Ali	Greenhill	370	11.2
27.	Nitin Parekh	Edgware	336	11.3
28.	Keith Ferry	Greenhill	378	11.4
29.	Kara Manji	Belmont	406	11.4
30.	Pritesh Patel	Harrow Weald	427	12.2
31.	Stephen Greek	Harrow Weald	478	13.6
32.	Antonio Weiss	Marlborough	524	15.5
33.	Primesh Patel	Roxeth	499	15.9
34.	Sasikala Suresh	Headstone S	504	16.0
35.	Anne Whitehead	Wealdstone	535	17.8
36.	Pamela Fitzpatrick	Headstone S	565	17.9
37.	Kamaljit Chana	Pinner South	597	18.2
38.	James Bond	Headstone N	899	19.3
39.	Varsha Parmar	Marlborough	687	20.3
40.	Simon Brown	Headstone S	648	20.5
41.	Susan Anderson	Greenhill	679	20.5
42.	Rajeshri Shah	Wealdstone	628	20.9
43.	Charles Mote	Pinner South	689	21.0
44.	Jean Lammiman	Hatch End	787	21.0
45.	John Hinkley	Hatch End	788	21.0
46.	Bharat Thakker	Canons	744	21.3
47.	David Perry	Marlborough	724	21.4
48.	Phillip O'Dell	Wealdstone	661	22.0
49.	Jeremy Miles	Roxeth	695	22.2
50.	Paul Osborn	Pinner	858	22.5
51.	Stephen Wright	Pinner	905	23.7
52.	Christine Dooley	Roxbourne	827	23.8
53.	Norman Stevenson	Pinner	914	23.9
54.	Margaret Davine	Roxeth	753	24.0
55.	Amir Moshenson	Canons	845	24.2
56.	Richard Almond	Pinner South	827	25.2
57.	Ameet Jogla	Canons	882	25.3
58.	Graham Henson	Roxbourne	940	27.1
59.	Susan Hall	Hatch End	1,105	29.5
60.	Robert Currie	Roxbourne	1,059	30.5
61.	Christine Bednell	Stanmore Pk	1,167	33.7
62.	Marilyn Ashton	Stanmore Pk	1,251	36.1
63.	Camilla Bath	Stanmore Pk	1,292	37.3

Swing to Labour

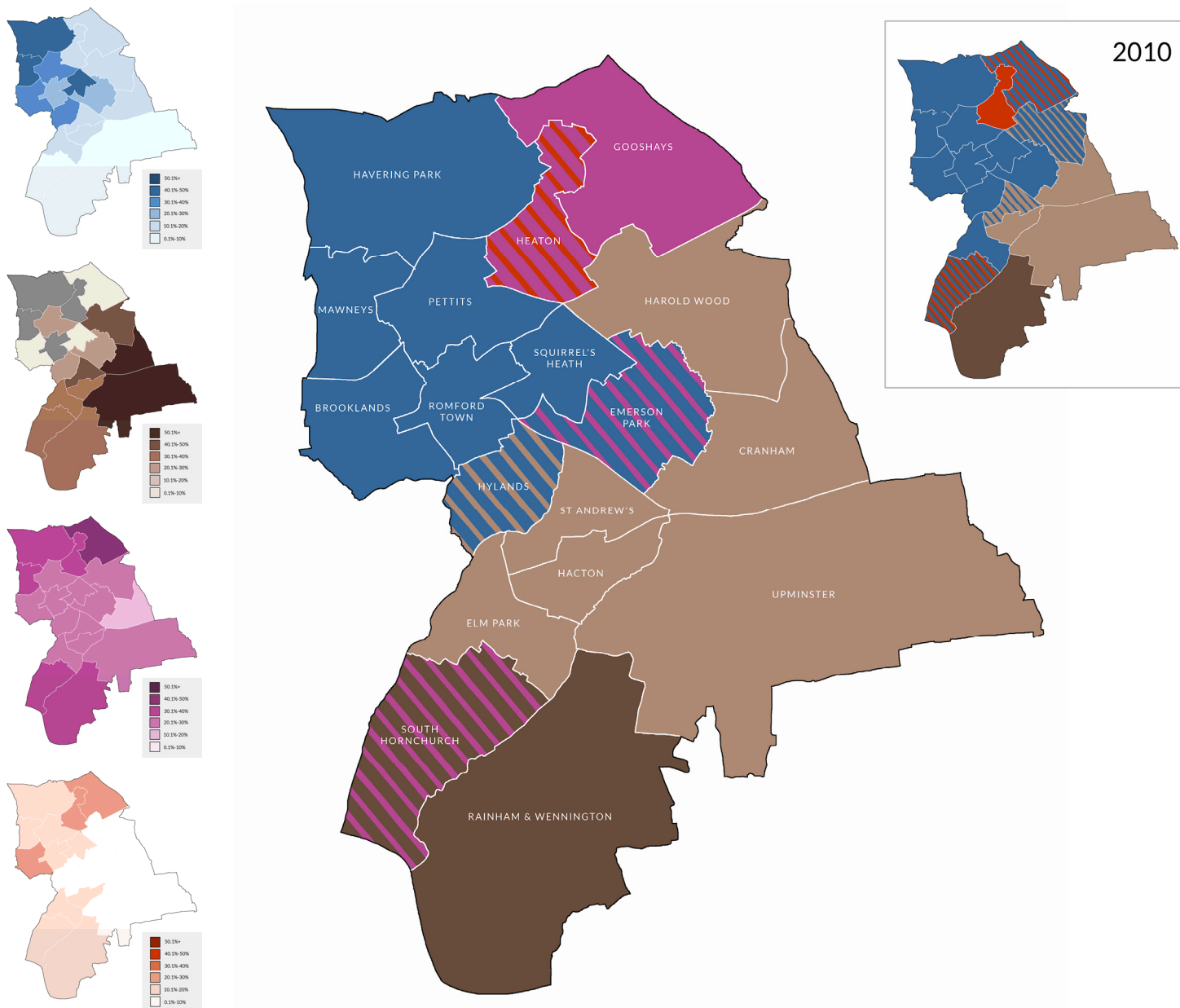
1%	Kenton West	Rayners Lane					
2%	Harrow on the Hill	Harrow on the Hill	Headstone North	Kenton West			
3%							
4%							
5%							
6%	Belmont	Belmont	Headstone North	Harrow Weald	Belmont		
7%	Harrow Weald	Harrow Weald	Headstone North				
8%							
9%							
10%	Pinner South	Headstone North					
11%	Pinner South	Hatch End	Hatch End	Canons			
12%	Pinner	Pinner	Pinner				
13%	Canons	Pinner South	Canons				
14%							
15%	Hatch End						
16%							
17%	Stanmore Park						
18%							
19%	Stanmore Park	Stanmore Park					

Swing to Conservatives

1%							
2%	West Harrow	Harrow on the Hill	Rayners Lane	Kenton West	Headstone North	Rayners Lane	
3%	West Harrow	Edgware					
4%	Kenton East	Queensbury	Kenton East	West Harrow	Rayners Lane		
5%	Queensbury	Queensbury	Edgware				
6%	Kenton East	Greenhill	Edgware	Greenhill			
7%							
8%	Marlborough	Headstone South	Roxbourne				
9%	Wealdstone	Headstone South					
10%	Headstone North						
11%	Marlborough	Headstone South	Greenhill	Wealdstone	Marlborough	Wealdstone	
12%	Roxbourne	Roxeth	Roxeth				
13%							
14%	Roxbourne						
15%							
16%	Roxbourne						

HAVERING

Conservatives lose to no overall control



Councillors: 1964-2014

	Con	Lab	LD	Others	Total
2014	22	1		31	54
2010	33	5		16	54
2006	34	2	1	17	54
2002	26	9	1	18	54
1998	14	29	3	17	63
1994	11	31	4	17	63
1990	19	25	6	13	63
1986	28	20	5	10	63
1982	37	12	5	9	63
1978	38	12		13	63
1974	20	26		9	55
1971	13	30		12	55
1968	35	7		13	55
1964	16	27		12	55

Vote share: 1964-2014

	Con	Lab	LD	Others	Turnout
2014	23.1	14.2	1.9	60.8	
2010	36.3	18.9	2.6	42.2	66.0
2006	37.2	15.9	2.3	44.5	39.9
2002	37.7	24.9	5.3	32.1	45.0
1998	28.7	35.5	5.7	30.1	34.3
1994	27.4	42.0	11.6	19.0	45.9
1990	36.0	39.6	7.2	17.2	49.1
1986	36.0	29.6	20.5	13.9	43.3
1982	44.2	22.1	21.0	12.7	44.4
1978	47.4	34.1	1.8	16.7	43.4
1974	37.9	33.2	9.7	19.2	38.7
1971	32.5	47.1	1.4	19.0	42.3
1968	54.5	22.6	3.2	19.6	40.8
1964	30.4	42.8	7.2	19.7	40.9

Results

Brooklands

Romford

No change
swing incalculable

14	10	06	02	98	94	90	86	82	78	74	71	68	64

*Banham, Robert M.J.	Con	1,758	36.2	- 15.1
Persaud, Vidyotama	Con	1,620	33.4	- 15.8
Westwood, Roger S.	Con	1,545	31.8	- 15.2
Connelly, Neil S.	UKIP	1,469	30.2	
Humphries, Herbert A.	UKIP	1,413	29.1	
Osborne, Frederick A.	UKIP	1,413	29.1	
Mahon, Eamonn M.	Lab	1,147	23.6	- 9.7
Gould, Samuel C.	Lab	1,121	23.1	- 7.1
White, Herbert P.	Lab	1,019	21.0	- 8.6
Smith, Derek L.	Res	273	5.6	
Sandhu-Nelson, Gaggandip	Ind	245	5.0	
Kruzycka, Karen H.	LD	171	3.5	- 19.3

Cranham

Upminster

No change
4.5% Res to UKIP

14	10	06	02	98	94	90	86	82	78	74	71	68	64

*Alexander, June M.	Res	3,243	56.6	+ 2.7
*Ford, Gillian	Res	3,159	55.1	+ 1.7
*Barrett, Clarence C.	Res	3,090	53.9	+ 3.1
O'Neill, Mark C.	UKIP	1,014	17.7	+11.5
Freer, Pamela A.	Con	857	15.0	- 13.5
Hitchin, Lisa J.	Lab	362	6.3	- 1.9
Chalk, Patrick W.	Lab	353	6.2	- 1.9
Caton, Peter	Green	343	6.0	+ 0.7
McKernan, John	Lab	338	5.9	+ 0.1

Elm Park

Dagenham & Rainham

Res gain 3
6.2% UKIP to Res

14	10	06	02	98	94	90	86	82	78	74	71	68	64

Muggleston, Barry	Res	1,691	34.0	+22.8
Nunn, Stephanie	Res	1,598	32.1	+22.3
Wilkes, Julie L.	Res	1,432	28.8	+20.0
Litwin, Craig J.	UKIP	1,359	27.3	+16.6
Arrowsmith, Kim	Lab	805	16.2	- 12.5
Bennett, Rebecca L.	Con	781	15.7	- 19.3
Carr, Graham M.	Lab	731	14.7	- 10.3
James, Ian	Lab	634	12.7	- 11.4
*Oddy, Barry J.	Con	609	12.2	- 21.2
*Tebbutt, Henry A.	Con	494	9.9	- 22.7
Crouch, Graham J.	Ind Res	388	7.8	
Green, James M.	Ind Res	348	7.0	
Bunprakob, Areekul	Ind Res	344	6.9	
Haines, Gerald L.	Green	215	4.3	+ 0.9
Willmer, Andrew	LD	80	1.6	
Radoi, Denisse-Oana	Euro	36	0.7	

Emerson Park

Hornchurch & Upminster

UKIP gain 1
17.2% Con to UKIP

14	10	06	02	98	94	90	86	82	78	74	71	68	64

*Ramsey, Roger E.	Con	1,661	32.4	- 21.7
*Kelly, Steven J.	Con	1,499	29.3	- 20.0
Glanville, John A.	UKIP	1,450	28.3	+17.6
*Rochford, Paul N.	Con	1,414	27.6	- 19.2
Eagling, Irene L.	Res	1,408	27.5	+10.3
Garrard, Laurance R.	Res	1,364	26.6	+11.2
Wilkins, Christopher	Res	1,159	22.6	+ 8.8
Bramley, Graham J.	Lab	482	9.4	- 8.0
Purnell, Christopher W.	Lab	425	8.3	- 7.6
Hughes, Terence T.	Lab	405	7.9	- 8.0
Ancell, Carina L.	Green	313	6.1	+ 2.7
Potter, Graham R.	LD	89	1.7	

Gooshays

Hornchurch & Upminster

UKIP gain 3
17.0% Lab to UKIP

14	10	06	02	98	94	90	86	82	78	74	71	68	64

Johnson, David	UKIP	1,848	46.9	+31.5
*Webb, Lawrence J.	UKIP	1,790	45.4	
Rumble, Patricia A.	UKIP	1,733	43.9	
*Murray, Patrick T.	Lab	1,007	25.5	- 18.9
McGeary, Christine A.	Lab	942	23.9	- 1.5
Stafford, Jeffery G.	Lab	803	20.4	- 5.0
Llewellyn-Rothschild, Marcus C.S.	Con	621	15.7	- 11.7
Wells, Keith F.	Con	614	15.6	- 10.7
Evans, Keith W.	Con	608	15.4	- 9.9
Elliott, Adam F.	Res	280	7.1	- 2.9
Wise, Lucia Q.	Res	257	6.5	- 1.8
Underwood, Raymond D.	BNP	247	6.3	- 17.2
Porter, John C.	LD	106	2.7	

Hacton

Hornchurch & Upminster

No change
4.1% Res to UKIP

14	10	06	02	98	94	90	86	82	78	74	71	68	64

*Morgon, Raymond P.	Res	2,708	51.3	+ 6.5
*Dodin, Louis N.	Res	2,590	49.1	+ 5.0
*Matthews, Barbara	Res	2,576	48.8	+ 6.0
Garnett, Jeffrey C.	UKIP	1,288	24.4	+14.0
Edes, Ruth	Con	679	12.9	- 17.2
Perry, Carol A.	Con	616	11.7	- 15.9
Mustoo, Terence G.	Con	535	10.1	- 15.7
Moreno-Roberts, Natasha	Lab	424	8.0	- 4.3
Earley, Sinead	Lab	413	7.8	- 3.3
Jiggins, Susan A.	Lab	374	7.1	- 3.6
Beesley, David J.	Green	271	5.1	+ 0.3
Brewington, Susan R.	LD	77	1.5	

Harold Wood

Res gain 2

Hornchurch & Upminster

4.5% UKIP to Res

14	10	06	02	98	94	90	86	82	78	74	71	68	64

*Eagling, Brian E.	Res	2,736	55.9	+24.8
Wise, Darren C.	Res	2,294	46.8	+18.2
Donald, Alexander M.	Res	2,221	45.3	+18.8
Thurtle, John W.	UKIP	1,140	23.3	+12.2
*Kelly, Lesley S.	Con	854	17.4	-11.2
*Light, Pamela M.	Con	723	14.8	-12.5
Perry, Robert J.	Con	661	13.5	-11.9
McGeary, Siobhan A.	Lab	436	8.9	-5.1
Hitchin, Michael P.	Lab	415	8.5	-3.9
Singhateh, Bakary	Lab	346	7.1	-4.7
Coles, Jonathan W.A.	LD	202	4.1	-15.6
Sanderson, Ian V.	LD	118	2.4	-17.0
Williams, David C.	LD	82	1.7	-14.0
Rice, Christopher P.	TUSC	62	1.3	

Hylands

Res gain 1

Hornchurch & Upminster

4.6% Con to Res

14	10	06	02	98	94	90	86	82	78	74	71	68	64

*Pain, Garry L.	Con	1,596	31.9	-10.0
Ganly, Jody M.	Res	1,553	31.0	+2.7
Smith, Carol M.	Con	1,542	30.8	-7.2
Smith, Christine	Con	1,449	28.9	-7.0
Wilkes, Jeremy P.E.	Res	1,356	27.1	+0.2
Hall, Neil A.	UKIP	1,346	26.9	+13.8
Moss, Lorraine	Res	1,287	25.7	+0.3
Gardner, Peter C.	UKIP	1,263	25.2	
McInerney, Amanda H.	Lab	440	8.8	-9.1
White, Penelope A.	Lab	422	8.4	-7.0
Murphy, William	Lab	410	8.2	-5.5
Voak, David J.	Green	285	5.7	-0.2
Snell, James R.	LD	68	1.4	

Havering Park

No change

Romford

15.3% Con to UKIP

14	10	06	02	98	94	90	86	82	78	74	71	68	64

Davis, Margaret	Con	1,787	44.5	-4.3
Best, Raymond A.	Con	1,699	42.3	-6.1
Crowder, John E.	Con	1,635	40.7	-7.0
Binion, Sandra	UKIP	1,527	38.0	+25.8
Wilson, Andrew W.	UKIP	1,493	37.2	
Martin, Edward A.J.	UKIP	1,421	35.4	
Adams, Emma J.	Lab	656	16.3	+2.0
Dawson, David R.A.	Lab	577	14.4	+0.9
McInerney, Peter J.	Lab	533	13.3	+0.4
Steranka, Joanna S.	Green	149	3.7	
Spence, Peter B.	LD	90	2.2	

Mawneys

No change

Romford

swing incalculable

14	10	06	02	98	94	90	86	82	78	74	71	68	64

Frost, Jason D.	Con	2,028	43.7	-0.9
Trew, Linda A.	Con	1,952	42.1	0.0
Patel, Dilip	Con	1,771	38.2	-3.6
Battershall, Ralph L.	UKIP	1,753	37.8	
Ritchie, Robert	Lab	827	17.8	-4.2
Nichols, Daniel A.	Lab	799	17.2	-4.0
Agunbiade, Michael A.	Lab	703	15.2	-4.6
Mott, Stewart A.	LD	190	4.1	

Heaton

UKIP gain 2

Hornchurch & Upminster

13.3% Lab to UKIP

14	10	06	02	98	94	90	86	82	78	74	71	68	64

Hyde, Philip K.	UKIP	1,549	39.5	+24.7
De Wulverton, Ian	UKIP	1,506	38.4	
*Darvill, Keith E.	Lab	1,206	30.8	-2.6
*O'Flynn, Denis R.	Lab	1,165	29.7	-2.2
*McGeary, Paul S.L.	Lab	1,135	29.0	-2.1
Binion, Robert	Con	761	19.4	-10.2
Smith, Wesley M.	Con	636	16.2	-12.5
Sutton, Matthew J.	Con	606	15.5	-12.4
Layzell, Kevin H.	BNP	556	14.2	-3.3

Pettits

No change

Romford

swing incalculable

14	10	06	02	98	94	90	86	82	78	74	71	68	64

Crowder, Philippa	Con	2,102	37.8	-18.0
Dervish, Osman A.	Con	1,887	34.0	-19.8
*Misir, Robby	Con	1,827	32.9	-12.8
*Eden, Edward G.J.	UKIP	1,498	27.0	
Birch, Katrina A.	UKIP	1,488	26.8	
*Tebbutt, Henry A.	UKIP	1,367	24.6	
Wilkes, Ian H.	Res	1,185	21.3	-14.8
Stevens, Denis H.	Res	1,157	20.8	-15.3
Wailing, Philip H.	Res	1,091	19.6	-11.2
Reid, Matthew J.	Lab	942	17.0	+2.5
McCole, John	Lab	939	16.9	+3.1
Kankima, Umar F.Y.	Lab	874	15.7	+2.3
McCarthy, Michael L.	LD	105	1.9	

Rainham & Wennington

No change

Dagenham & Rainham														swing incalculable											
14	10	06	02	98	94	90	86	82	78	74	71	68	64												
*Tucker, Jeffrey																					Ind Res	1,982	46.5	- 11.1	
*Durant, David W.																					Ind Res	1,395	32.7	+ 2.6	
Roberts, Keith A.																					Ind Res	1,390	32.6	+ 3.7	
Smith, Michael S.																					UKIP	1,284	30.1		
Ellis, Anthony J.																					Lab	973	22.8	- 4.6	
Vickers, Alan J.																					Lab	752	17.6	0.0	
Earley, Martin F.																					Lab	698	16.4	- 0.6	
Camilleri, Ruth																					Con	350	8.2	- 11.5	
Oddy, Bernadete A.																					Con	300	7.0	- 11.7	
Farquhar, Stuart R.																					Con	263	6.2	- 9.1	
Paterlini-Phillips, Maria J.																					Green	206	4.8		
Coles, Pamela A.																					LD	74	1.7		

Romford Town

No change

Romford														swing incalculable											
14	10	06	02	98	94	90	86	82	78	74	71	68	64												
*Brice-Thompson, Wendy																					Con	2,067	30.7	- 24.1	
Chapman, Joshua M.																					Con	1,946	28.9	- 25.7	
*Thompson, Frederick H.V.																					Con	1,680	25.0	- 26.3	
*Curtin, Andrew S.																					Ind	1,477	21.9		
Whitby, Bradley																					UKIP	1,467	21.8		
Brindley, Neil W.																					Lab	1,118	16.6	- 11.0	
Yore, Michael P.																					Lab	945	14.0	- 12.8	
Jaques, Stephen K.																					Lab	926	13.8	- 12.2	
Haines, Amanda J.																					Green	639	9.5		
Deeks, John F.																					LD	255	3.8		

St Andrew's

No change

Hornchurch & Upminster														7.4% Res to UKIP											
14	10	06	02	98	94	90	86	82	78	74	71	68	64												
*Wood, John C.																					Res	1,906	36.3	+ 5.1	
*Mylod, John C.																					Res	1,894	36.1	+ 4.9	
Whitney, Reginald																					Res	1,572	29.9	+ 0.4	
Clark, Julian L.																					UKIP	1,570	29.9	+18.4	
Brace, Malcolm T.J.																					Con	976	18.6	- 12.6	
Galpin, Georgina V.																					Con	927	17.6	- 12.9	
Sepple, Edward																					Con	867	16.5	- 9.2	
Carr, Georgina M.																					Lab	575	10.9	- 3.3	
Bramley, Barbara E.																					Lab	568	10.8	- 2.6	
Taffs, Keith I.																					Lab	462	8.8	- 4.2	
Gorzynska-Hart, Danuta																					Green	312	5.9	+ 1.3	
Coles, Geoffrey J.																					LD	81	1.5	- 6.8	
Davidson, Graham N.																					Lib	50	1.0		
Littlechild, Graham V.																					Lib	43	0.8		
Marsden, Madelaine J.																					Lib	32	0.6		

South Hornchurch

Ind Res gain 1, UKIP gain 1

Dagenham & Rainham														7.9% Res to UKIP											
14	10	06	02	98	94	90	86	82	78	74	71	68	64												
*Deon-Burton, Michael																					Ind Res	1,738	37.9	+ 7.3	
Martin, Philip G.																					UKIP	1,600	34.9	+20.8	
Williamson, Graham K.																					Ind Res	1,336	29.2	+ 3.2	
Logan, Mark																					Ind Res	1,264	27.6	+ 4.7	
Brown, Patricia M.																					Lab	870	19.0	- 8.5	
Badruddin, Pervez																					Lab	867	18.9	- 6.2	
Freeman, Christopher L.																					Lab	710	15.5	- 8.8	
Clark, Patricia A.T.																					Con	567	12.4	- 13.7	
Camilleri, Warren S.																					Con	468	10.2	- 15.9	
Oddy, Tammy K.																					Con	296	6.5	- 16.9	
Phillips, Kuan W.																					Green	275	6.0		

Squirrel's Heath

No change

Hornchurch & Upminster														swing incalculable											
14	10	06	02	98	94	90	86	82	78	74	71	68	64												
Wallace, Melvin J.																					Con	2,147	45.9	- 9.3	
White, Damian J.																					Con	2,057	44.0	- 10.4	
*White, Michael K.																					Con	2,015	43.1	- 6.9	
*Munday, Eric A.																					UKIP	1,299	27.8		
*Thorpe of Mearns, Lynden A.																					UKIP	1,291	27.6		
Walsh, Jacqueline H.																					UKIP	1,269	27.1		
Brindley, Florence B.																					Lab	603	12.9	- 4.6	
MacVeigh, Joseph E.																					Lab	564	12.1	- 4.7	
Quinn, Patrick J.																					Lab	545	11.7		
Coomer, Raymond C.																					Res	431	9.2	- 5.9	
Alexander, Isabelle																					Res	401	8.6	- 6.4	
Godwin, David																					Res	311	6.7	- 7.5	
Hughes, Michael																					Green	255	5.5	- 9.4	
Mulliner, Madge V.																					LD	103	2.2		

Upminster

No change

Hornchurch & Upminster														8.5% Res to UKIP											
14	10	06	02	98	94	90	86	82	78	74	71	68	64												
*Hawthorn, Linda R.																					Res	3,507	59.5	- 3.2	
*Ower, Ronald F.C.																					Res	3,447	58.4	- 3.9	
*Van Den Hende, Linda J.																					Res	3,204	54.3	- 5.0	
Brown, Malvin P.																					UKIP	1,212	20.5	+12.9	
Gibson, Donna M.																					Con	673	11.4	- 13.6	
Weedon, Danny R.H.G.																					Con	572	9.7	- 11.4	
Foong, Poh																					Con	465	7.9	- 9.9	
Darvill, Julia B.																					Lab	364	6.2	- 3.4	
Collins, Melanie J.																					Green	338	5.7	+ 3.5	
Darvill, Kate L.																					Lab	298	5.1	- 1.7	
Reehill, Rosetta																					Lab	223	3.8	- 3.0	
Carter, Bruce E.K.																					LD	98	1.7		

By-elections

Gooshays

Thursday 21st March 2013

Caused by the death of Conservative councillor Dennis Bull

UKIP gain from Conservative

Webb, Lawrence J.	UKIP	831	39.0	+23.6
McGeary, Christine A.	Lab	569	26.8	- 0.5
Llewellyn-Rothschild, Marcus C.S.	Con	280	13.1	- 10.2
Wise, Darren C.	Res	227	10.6	+ 2.4
Braun, Michael E.	BNP	202	9.5	- 13.2
Brown, Malvin P.	ResLon	24	1.1	
12.1% swing: Lab to UKIP	Maj	262	12.2	

How Havering's wards voted

	Date	%Poll	Con	Lab	LD	UKIP	Grn	Res	BNP	Other
Brooklands	22.05.14	39.8	33.8	22.6	3.5	29.5		29.5		5.0
	06.05.10	59.1	49.2	31.0	19.7					
Cranham	22.05.14	47.5	15.0	6.1		17.7	6.0	55.2		
	06.05.10	74.8	27.1	7.4		6.2	5.3	52.7		1.2
Elm Park	22.05.14	44.1	12.6	14.5	1.6	27.3	4.3	38.8		0.7
	06.05.10	68.2	33.7	25.9		10.7	3.2	9.9	12.7	4.0
Emerson Park	22.05.14	45.7	29.8	8.5	1.7	28.3	6.1	25.6		
	06.05.10	70.9	50.1	16.4		14.2		15.5		3.9
Gooshays <i>By-election</i>	22.05.14	36.4	15.6	23.3	2.7	45.4		6.8	6.3	
	21.03.13		13.1	26.8		39.0		11.7	9.5	
	06.05.10	54.6	26.3	27.3		15.4		8.2	22.7	
Hacton	22.05.14	46.6	11.6	7.6	1.5	24.4	5.1	49.7		
	06.05.10	68.8	27.8	11.4		10.4	4.8	43.9		1.7
Harold Wood	22.05.14	45.7	15.2	8.2	2.7	23.3		49.3		1.3
	06.05.10	62.4	27.1	12.7	18.3	11.1		28.2		2.6
Havering Park	22.05.14	42.0	42.5	14.7	2.2	36.9	3.7			
	06.05.10	62.0	48.3	13.6		12.2		25.9		
Heaton	22.05.14	37.2	17.0	29.8		39.0			14.2	
	06.05.10	56.5	28.7	32.1		14.8		6.9	17.4	
Hylands	22.05.14	44.1	30.5	8.5	1.4	26.1	5.7	27.9		
	06.05.10	69.4	38.6	15.6		13.1	5.9	26.9		
Mawneys	22.05.14	43.7	41.3	16.7	4.1	37.8				
	06.05.10	64.4	42.8	21.0				25.6	10.5	
Pettits	22.05.14	49.5	34.9	16.5	1.9	26.1		20.6		
	06.05.10	70.0	51.8	13.9				34.3		
Rainham & Wennington	22.05.14	38.7	7.1	18.9	1.7	30.1	4.8	37.2		
	06.05.10	63.9	17.9	20.7				38.9		22.6
Romford Town	22.05.14	40.5	28.2	14.8	3.8	21.8	9.5			21.9
	06.05.10	61.1	53.6	26.8				19.7		
St Andrew's	22.05.14	42.9	17.6	10.2	1.5	29.9	5.9	34.1		0.8
	06.05.10	68.8	29.1	13.5	8.1	11.5	4.6	30.5		3.1
South Hornchurch	22.05.14	37.6	9.7	17.8		34.9	6.0	31.5		
	06.05.10	62.8	26.7	25.6		14.1		26.5		7.1
Squirrel's Heath	22.05.14	37.6	44.3	12.2	2.2	27.5	5.5	8.2		
	06.05.10	67.2	53.2	17.2			14.9	14.8		
Upminster	22.05.14	49.3	9.7	5.0	1.7	20.5	5.7	57.4		
	06.05.10	75.9	21.3	7.7		7.6	1.3	61.4		0.6

* indicates Independent Residents Association

Councillors' majorities and the 2018 battleground

	Councillor	Ward	Maj	%Maj
1.	Reginald Whitney	St Andrew's	2	0.0
2.	Dilip Patel	Mawneys	18	0.4
3.	Paul Glanville	Emerson Park	36	0.7
4.	Julie Wilkes	Elm Park	73	1.5
5.	Roger Westwood	Brooklands	76	1.6
6.	Steven Kelly	Emerson Park	91	1.8
7.	Jody Ganly	Hylands	104	2.1
8.	Keith Roberts	Rainham	106	2.5
9.	David Durant	Rainham	111	2.6
10.	John Crowder	Havering Park	108	2.7
11.	Frederick Thompson	Romford Town	203	3.1
12.	Vidyotama Persaud	Brooklands	151	3.2
13.	Carol Smith	Hylands	186	3.7
14.	Raymond Best	Havering Park	172	4.3
15.	Linda Trew	Mawneys	199	4.3
16.	Stephanie Nunn	Elm Park	239	4.8
17.	Garry Pain	Hylands	240	4.8
18.	Roger Ramsey	Emerson Park	253	4.9
19.	Jason Frost	Mawneys	275	5.9
20.	Robby Misir	Pettits	329	5.9
21.	Robert Banham	Brooklands	289	6.0
22.	John Mylod	St Andrew's	324	6.2
23.	John Wood	St Andrew's	336	6.4
24.	Margaret Davis	Havering Park	260	6.5
25.	Barry Mugglestone	Elm Park	332	6.7
26.	Osman Dervish	Pettits	389	7.0
27.	Joshua Chapman	Romford Town	469	7.0
28.	Philip Martin	S Hornchurch	336	7.5
29.	Ian De Wulverton	Heaton	341	8.7
30.	Wendy Brice-Thompson	Romford Town	590	8.8
31.	Philip Hyde	Heaton	384	9.8
32.	Graham Williamson	S Hornchurch	466	10.2
33.	Philippa Crowder	Pettits	604	10.8
34.	Keith Darville	Heaton	445	11.4
35.	Michael White	Squirrels Heath	716	15.3
36.	Damian White	Squirrels Heath	758	16.2
37.	Jeffrey Tucker	Rainham	698	16.4
38.	Melvin Wallace	Squirrels Heath	848	18.1
39.	Patricia Rumble	Gooshays	726	18.4
40.	Michael Deon-Burton	S Hornchurch	868	19.4
41.	Lawrence Webb	Gooshays	783	19.9
42.	David Johnson	Gooshays	841	21.4
43.	Alexander Donald	Harold Wood	1,081	22.0
44.	Darren Wise	Harold Wood	1,154	23.5
45.	Barbara Matthews	Hacton	1,288	24.4
46.	Louis Dodin	Hacton	1,302	24.7
47.	Raymond Morgon	Hacton	1,420	26.9
48.	Brian Eagling	Harold Wood	1,596	32.6
49.	Linda Van Den Hende	Upminster	1,992	33.8
50.	Clarence Barrett	Cranham	2,076	36.2
51.	Gillian Ford	Cranham	2,145	37.4
52.	Ronald Ower	Upminster	2,235	37.9
53.	June Alexander	Cranham	2,229	38.9
54.	Linda Hawthorn	Upminster	2,295	39.0

Swing to UKIP

1%	St Andrew's	Mawneys	Elm Park	Brooklands	Emerson Park			
2%	Rainham & Wennington	Rainham & Wennington	Havering Park	Romford Town	Brooklands	Hylands	Hylands	
3%	Havering Park	Mawneys	Elm Park	Emerson Park	Hylands	Mawneys	Pettits	Brooklands
4%	St Andrew's	St Andrew's	Havering Park	Elm Park	Pettits	Romford Town		
5%	Romford Town							
6%	Pettits							
7%								
8%	Squirrels Heath							
9%	Squirrels Heath	Rainham & Wennington						
10%	Squirrels Heath							
11%	Harold Wood							
12%	Hacton							
13%	Hacton	Hacton						
14%	Harold Wood							
15%								
16%								
17%	Harold Wood	Upminster						
18%								
19%	Cranham	Cranham	Upminster					
20%	Cranham	Upminster						

Swing to Residents Association

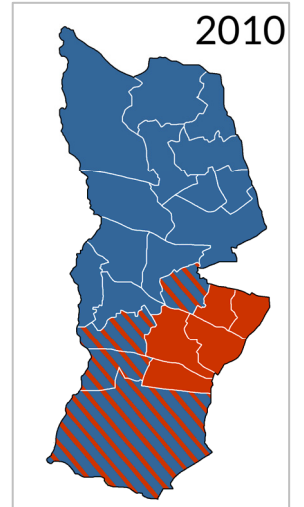
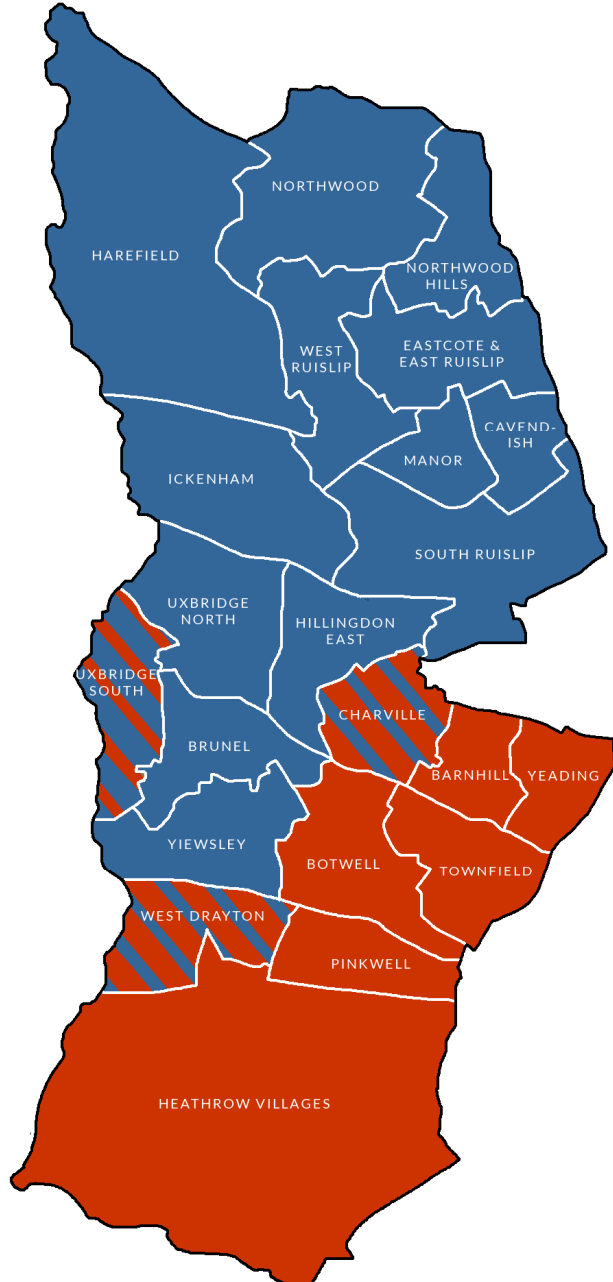
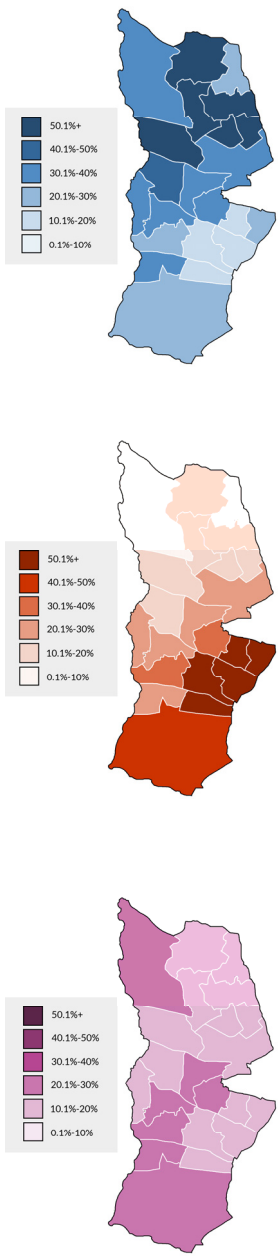
1%	Emerson Park	Emerson Park						
2%	Hylands							
3%	Hylands	Emerson Park						
4%								
5%								
6%	Pettits							
7%	Pettits							
8%								
9%	Pettits							
10%								
14%	Brooklands	Brooklands						
15%	Brooklands							
16%	Gooshays							
17%	Squirrel's Heath							
18%	Squirrel's Heath	Squirrel's Heath						
19%	Gooshays							
20%	Gooshays							

Swing to Conservatives

1%	Emerson Park							
2%	Hylands							
6%	St Andrew's	Heaton						
7%	Elm Park							
8%								
9%	Elm Park	South Hornchurch	St Andrew's	St Andrew's				
10%	Elm Park	Heaton						
11%	Heaton							
12%	South Hornchurch							
13%	Rainham & Wennington	Rainham & Wennington						
14%	South Hornchurch	Harold Wood						
15%	Gooshays	Harold Wood	Gooshays					
16%	Gooshays							
17%								
18%	Hacton							
19%	Hacton							
20%	Rainham & Wennington	Hacton	Harold Wood	Cranham				
21%	Cranham	Cranham						
22%	Upminster							
23%								
24%	Upminster							
25%	Upminster							

HILLINGDON

Conservative majority - no change



Councillors: 1964-2014

	Con	Lab	LD	Others	Total
2014	42	23			65
2010	46	19			65
2006	45	18	2		65
2002	31	27	7		69
1998	34	31	4		69
1994	25	43		1	69
1990	35	34			69
1986	28	34	7		69
1982	57	10	2		69
1978	55	14			69
1974	28	32			60
1971	24	36			60
1968	60				60
1964	24	36			60

Vote share: 1964-2014

	Con	Lab	LD	Others	Turnout
2014	35.5	28.2	3.1	33.2	36.4
2010	43.9	29.5	16.8	9.8	63.6
2006	46.3	26.8	18.7	8.2	41.4
2002	41.8	34.5	16.5	7.2	31.5
1998	45.9	37.9	14.3	2.0	36.6
1994	39.7	44.1	14.5	1.7	48.9
1990	48.1	36.7	11.7	3.5	51.1
1986	42.9	33.9	22.2	1.0	46.7
1982	52.7	23.2	24.0	0.1	48.6
1978	64.0	30.1	4.3	1.6	48.4
1974	51.7	38.9	8.2	1.2	47.1
1971	45.7	51.7	2.3	0.3	42.1
1968	67.7	25.9	5.8	0.6	42.5
1964	43.2	48.7	6.8	1.4	43.0

Results

Barnhill

Hayes & Harlington

No change
0.8% Con to Lab

14	10	06	02	98	94	90	86	82	78	74	71	68	64

Dheer, Kanwal	Lab	2,106	59.3	- 7.3
Eginton, Tony	Lab	2,042	57.5	- 8.1
Singh, Jasjot	Lab	1,951	55.0	- 6.0
Fewkes, Gordon	Con	613	17.3	- 8.4
Heer, Sarwan S.	Con	560	15.8	- 8.8
O'Connor, Paul	Con	539	15.2	- 8.8
Symons, Paul E.	UKIP	529	14.9	
Purdom, John D.	Green	308	8.7	
McGill, Anthony M.	TUSC	108	3.0	

Botwell

Hayes & Harlington

No change
swing incalculable

14	10	06	02	98	94	90	86	82	78	74	71	68	64

*Gardner, Janet E.	Lab	2,532	62.6	+ 1.0
*Khurshed, Mo	Lab	2,192	54.2	- 0.1
*Jarjussey, Phoday S.	Lab	2,142	53.0	- 0.9
Austin, Paul F.	UKIP	757	18.7	
Boydson-Jones, Caitlin	Con	531	13.1	- 18.3
McKirdy, Cam	Con	510	12.6	- 16.9
Smallwood, Chris	Con	445	11.0	- 18.5
Smith, Geoff	Green	335	8.3	
Buck, Jason Z.	TUSC	167	4.1	

Brunel

Uxbridge & South Ruislip

No change
2.9% Con to Lab

14	10	06	02	98	94	90	86	82	78	74	71	68	64

*Stead, Brian	Con	1,332	39.0	- 11.3
*Mills, Richard J.	Con	1,239	36.2	- 8.0
Chamdal, Roy	Con	1,124	32.9	- 11.0
Ryerson, Peter M.	Lab	878	25.7	- 5.8
Brar, Jagjit K.	Lab	800	23.4	- 4.0
Atroshi, Laween	Lab	790	23.1	- 3.5
Courtenay, Geoff	UKIP	755	22.1	
Martin, Ben	Green	376	11.0	+ 4.3
Penny, Barry J.	LD	162	4.7	- 16.1
Awiss, Timothy P.	TUSC	145	4.2	
Purohit, Bhavinchandra S.	LD	63	1.8	- 17.7
Purohit, Hetal B.	LD	42	1.2	- 14.9

Cavendish

Uxbridge & South Ruislip

No change
swing incalculable

14	10	06	02	98	94	90	86	82	78	74	71	68	64

*Lavery, Eddie	Con	2,175	54.5	+ 0.3
*White, Michael R.	Con	2,168	54.4	+ 2.2
Barnes, Teji	Con	2,108	52.9	+ 2.2
Osborne, Mark	UKIP	792	19.9	
Major, Lesley	Lab	734	18.4	+ 3.6
*Major, John R.	Lab	439	11.0	- 3.0
Oliver, Sarah A.	Lab	405	10.2	- 3.8
Lee, Graham J.	Green	320	8.0	+ 1.6
Marshall, Alison C.	LD	231	5.8	- 23.9
Murray, Susan J.	Green	230	5.8	
Barrand, Susan M.	LD	193	4.8	- 21.3
Fisher, Michael F.	LD	160	4.0	- 21.7
Mussi, Aldo	Green	117	2.9	
Jackson, Paul	TUSC	102	2.6	

Charville

Hayes & Harlington

Lab gain 1
0.6% Con to Lab

14	10	06	02	98	94	90	86	82	78	74	71	68	64

*East, Beulah M.	Lab	1,572	37.0	- 4.7
*Fyfe, Neil M.	Con	1,409	33.2	- 6.0
Horne, David J.	Lab	1,368	32.2	- 5.2
*O'Connor, Mary	Con	1,354	31.9	- 6.7
Sowe, Mustapha	Lab	1,276	30.1	- 6.5
Chouebedar, Farhad	Con	1,201	28.3	- 7.4
Dixon, Cliff	UKIP	1,004	23.7	
Gibbs, Andrew	Green	381	9.0	+ 4.2
Leonard, Julia A.	TUSC	132	3.1	

Eastcote & East Ruislip

Ruislip, Northwood & Pinner

No change
swing incalculable

14	10	06	02	98	94	90	86	82	78	74	71	68	64

*Dann, Catherine S.	Con	2,980	59.7	- 7.5
Denys, Nick	Con	2,778	55.7	- 8.6
Haggar, Becky	Con	2,628	52.7	- 9.1
Bergman, Nick	UKIP	813	16.3	
Richards, Trevor A.T.	Lab	573	11.5	- 3.2
McIntyre, Elana	Lab	560	11.2	- 0.7
Kinchen, Oliver C.	Lab	557	11.2	+ 0.4
Smith, Stephen P.	Green	429	8.6	+ 3.3
Chalk, Martin D.	LD	326	6.5	- 12.5
Graham, Alan S.	LD	309	6.2	- 11.8
Toms, Leonard C.	LD	236	4.7	- 12.2
Melvin, Dean	TUSC	99	2.0	

Harefield

Ruislip, Northwood & Pinner											No change swing incalculable			
14	10	06	02	98	94	90	86	82	78	74	71	68	64	
*Higgins, Henry G. Con 897 34.4 - 20.6														
Palmer, Jane I. Con 833 31.9 - 15.6														
Barry, Gerard P. UKIP 701 26.9														
*Barnes, Richard M. Ind 460 17.6														
Sodha, Atul Ind 308 11.8														
Halsall, Philip Lab 213 8.1 - 7.0														
Edward, Ian NF 198 7.6 - 6.5														
Gould, Joshua Green 184 7.1														
New, Douglas A. Lab 136 5.2 - 8.9														
Clark, Andrew LD 98 3.8 - 18.6														
Cunliffe, Alexander M. LD 47 1.8 - 15.9														
Carson, James TUSC 30 1.1														

Heathrow Villages

Hayes & Harlington											Lab gain 1 8.6% Con to Lab			
14	10	06	02	98	94	90	86	82	78	74	71	68	64	
*Money, Peter Lab 1,270 43.5 + 5.5														
Khatra, Manjit K. Lab 1,183 40.5 + 3.7														
Nelson, June Lab 1,180 40.4 + 4.4														
Deville, Alan Con 839 28.7 - 14.7														
Arnold, Simon Con 836 28.6 - 8.6														
Taylor, Christine M. UKIP 707 24.2														
Tomlinson, Bryan P. UKIP 651 22.3														
Makwana, Heena Con 633 21.7 - 14.5														
Rigby, William J. Green 263 9.0														

Hillingdon East

Uxbridge & South Ruislip											No change 2.6% Con to Lab			
14	10	06	02	98	94	90	86	82	78	74	71	68	64	
*Bridges, Wayne P. Con 1,572 43.0 - 4.7														
Chapman, Alan G. Con 1,418 38.8 - 5.1														
*Jackson, Patricia M. Con 1,400 38.3 - 4.8														
Campbell, John Lab 1,005 27.5 + 2.5														
Malik, Rahella B. Lab 786 21.5 - 1.2														
Morgan, Terry Lab 769 21.1 - 1.0														
Geraldine Shelvey UKIP 763 20.9														
Cox, Mike LD 507 13.9 - 19.6														
Dixon, Josh LD 448 12.3 - 19.2														
Clark, Martin J, LD 445 12.2 - 18.5														
Marsdon, Derek J. TUSC 106 2.9														

Ickenham

Ruislip, Northwood & Pinner											No change swing incalculable			
14	10	06	02	98	94	90	86	82	78	74	71	68	64	
*Puddifoot, Raymond J. Con 2,519 63.6 - 7.6														
*Hensley, John K.E. Con 2,250 56.8 - 10.5														
*Simmonds, David T. Con 2,069 52.2 - 5.9														
Darke, Stephen UKIP 694 17.5														
Buckingham, John Lab 603 15.2 - 1.0														
Fox, Kevin F. Lab 542 13.7 + 0.7														
Hagan, Liam A. Lab 496 12.5 + 0.2														
Kinrade, Robin J. Green 306 7.7 + 1.7														
Winterbotham, Melanie M. LD 155 3.9 - 13.8														
Wingrove-Owens, Diana L. LD 132 3.3 - 10.9														
Mathen, Kim M. LD 116 2.9 - 11.2														

Manor

Uxbridge & South Ruislip											No change swing incalculable			
14	10	06	02	98	94	90	86	82	78	74	71	68	64	
*Mills, Douglas S. Con 2,221 53.9 + 6.5														
*O'Brien, Susan C. Con 2,174 52.7 + 6.9														
*Markham, Michael J. Con 2,128 51.6 + 6.1														
McEntee, Paul S. UKIP 755 18.3														
Espley, Paul Lab 582 14.1 - 2.1														
O'Shea, Anne Lab 550 13.3 + 0.3														
Mathur, Shashi Lab 451 10.9 - 2.4														
Crook, Peter L. Green 353 8.6 + 2.4														
Wilkinson, Geoffrey J. Green 327 7.9														
Cox, Albert T. LD 277 6.7 - 36.9														
Thomas, Christopher P. LD 211 5.1 - 28.2														
Salvani, Antonio LD 199 4.8 - 26.4														
Jones, Brian P. TUSC 98 2.4														

Northwood

Ruislip, Northwood & Pinner											No change 5.9% Con to Grn			
14	10	06	02	98	94	90	86	82	78	74	71	68	64	
*Melvin, Carol E.A. Con 2,107 59.7 - 5.3														
*Lewis, Richard A. Con 1,988 56.4 - 5.9														
*Seaman-Digby, Scott M. Con 1,896 53.8 - 0.9														
Holding, Fiona C. Green 476 13.5 + 7.1														
Haines, William S.H. UKIP 434 12.3														
Bell, Aidan R. Lab 406 11.5 - 3.2														
Dhillon, Mahan S. Lab 392 11.1 - 3.4														
Widginton, Kim B. Lab 368 10.4 - 3.5														
Asquith, Jeremy E.C. LD 341 9.7 - 11.4														
Mason, Emily J. LD 199 5.6 - 14.3														
Jacobs, Geoffrey A. LD 153 4.3 - 12.2														

Northwood Hills

Ruislip, Northwood & Pinner

No change
swing incalculable

		14	10	06	02	98	94	90	86	82	78	74	71	68	64
*Bianco, Jonathan P.S.	Con	1,559	33.2												
*Morgan, John R.	Con	1,399	29.8												
Flynn, Duncan T.	Con	1,180	25.1												
*Retter, Andrew J.	Ind	976	20.8												
Bishop, David A.	NHCC	847	18.0												
Rao, Heidi	UKIP	567	12.1												
Allam, David R.	Lab	509	10.8												
Kinchen, Jill	Lab	445	9.5												
Dodhia, Nilesh	NHCC	417	8.9												
Wallis, Victoria	Lab	412	8.8												
Kennedy, Wally	TUSC	364	7.8												
Crook, Nicole R.C.	Green	342	7.3												
Kara-Isitt, Fawzia Z.	NHCC	230	4.9												
Honeygold, Derek J.	LD	169	3.6												
Klein, Alan H.	LD	89	1.9												
Mallick, Ulla I.E.	LD	78	1.7												

Pinkwell

Hayes & Harlington

No change
3.5% Con to Lab

		14	10	06	02	98	94	90	86	82	78	74	71	68	64
*Dhillon, Jasvinder S.	Lab	2,060	56.7												
*Lakhmana, Kuldeep K.	Lab	1,981	54.6												
Morse, John V.	Lab	1,804	49.7												
Bridges, Kelly-Marie	Con	670	18.5												
Albright, Zara S.	Con	649	17.9												
Knight, Stephen	UKIP	608	16.7												
Hardinge, Tom	Con	604	16.6												
Lee, Daniel	Green	306	8.4												
Diment, Robert J.	TUSC	128	3.5												

South Ruislip

Uxbridge & South Ruislip

No change
2.7% Con to Lab

		14	10	06	02	98	94	90	86	82	78	74	71	68	64
*Kauffman, Allan G.	Con	1,451	41.0												
*Kelly, Judy A.	Con	1,378	39.0												
Duducu, Jem	Con	1,237	35.0												
Nunn, Robert	Lab	888	25.1												
Griffiths, Arran J.	Lab	729	20.6												
Pennington, Robert	Lab	716	20.3												
Shelvey, Martin J.	UKIP	651	18.4												
Foster, Alan J.	UKIP	649	18.4												
Barrabel, John C.	Green	299	8.5												
Watts, Nicholas M.	LD	226	6.4												
Cardy, Gavin	BNP	223	6.3												
Dollimore, Peter J.	LD	165	4.7												
Swallow, Mike	LD	144	4.1												
Hayes, Daniel	TUSC	52	1.5												

Townfield

Hayes & Harlington

No change
swing incalculable

		14	10	06	02	98	94	90	86	82	78	74	71	68	64
*Allen, Lynne	Lab	2,374	60.5												
*Curling, Peter A.	Lab	2,090	53.3												
*Sansarpuri, Robin	Lab	1,971	50.2												
Fagan, Bernard J.	UKIP	750	19.1												
Brightman, Nicola	Con	709	18.1												
MacManus, Harry	Con	545	13.9												
Rogerson, Sam	Con	452	11.5												
Linton, William A.	Green	309	7.9												
Hayes, Maddie	TUSC	151	3.8												

Uxbridge North

Uxbridge & South Ruislip

No change
swing incalculable

		14	10	06	02	98	94	90	86	82	78	74	71	68	64
*Cooper, George E.	Con	2,047	49.9												
Graham, Raymond C.	Con	1,788	43.6												
*Yarrow, David A.	Con	1,678	40.9												
Weisenberger, Nicola A.C.	UKIP	807	19.7												
*Harmsworth, Paul K.	Lab	781	19.1												
Moore, Norrette P.	Lab	753	18.4												
Mitchell, Alex	Lab	683	16.7												
Holyday, William D.C.	Green	419	10.2												
Khan, Nasim A.	LD	184	4.5												
Masters, Adam R.E.	LD	180	4.4												
Reap, Margaret B.	LD	164	4.0												
Asif, Zahra S.	TUSC	120	2.9												

Uxbridge South

Uxbridge & South Ruislip

Lab gain 1
7.2% Con to Lab

		14	10	06	02	98	94	90	86	82	78	74	71	68	64
*Burrows, Keith E.	Con	1,332	35.2												
Cooper, Judith V.	Con	1,269	33.5												
Burles, Tony	Lab	1,099	29.1												
Prince, Kerri	Lab	1,028	27.2												
Pittaway, George H.	Con	980	25.9												
Khursheed, Imran	Lab	845	22.3												
Duffin, Jack	UKIP	752	19.9												
Buck, Samuel R.	Green	500	13.2												
Cox, Fiona J.M.	LD	243	6.4												
Harbord, Gary L.	TUSC	189	5.0												
McKeown, Paul J.	LD	118	3.1												
Mallick, Saghaer A.	LD	112	3.0												

West Drayton

Lab gain 1

Uxbridge & South Ruislip

6.5% Con to Lab

	14	10	06	02	98	94	90	86	82	78				
Gilham, Dominic	Con	1,494	37.0	- 10.7										
Duncan, Janet S.M.	Lab	1,406	34.8	- 4.5										
Sweeting, Jan	Lab	1,397	34.6	+ 6.4										
Bond, John	Lab	1,240	30.7	+ 3.4										
Hartness, Barry M.	Con	1,228	30.4	- 12.0										
Purewal, Namon	Con	1,006	24.9	- 10.8										
Peverill, Raymond V.	UKIP	974	24.1											
Banks, Ann F.	Ind	441	10.9	- 10.6										
Murphy, Nicky	Ind	286	7.1											
*Buttivant, Paul J.	Ind	246	6.1											
Barros, Carlos	TUSC	151	3.7											

Yiewsley

Con gain 1

Uxbridge & South Ruislip

0.8% Con to Lab

	14	10	06	02	98	94	90	86	82	78	74	71	68	64
Davis, Peter R.	Con	1,182	30.6	- 5.4										
Edwards, Ian	Con	1,143	29.6	- 5.2										
Wallana, Shehryay	Con	1,009	26.1	- 5.3										
Bliss, Lindsay	Lab	1,007	26.0	- 5.9										
Kaur, Parminder	Lab	964	24.9	- 2.5										
Oswell, John L.	Lab	930	24.0	- 2.8										
Pontey, Jason A.	UKIP	892	23.1											
Brownsword, Graham S.	Green	334	8.6	+ 3.4										
Evans, Vincent	BNP	304	7.9	- 3.9										
Holland, Eileen	LD	168	4.3	- 14.0										
Abdul-Motalib, Humam	LD	142	3.7	- 13.1										
Martin, Linda	TUSC	118	3.1											
Masters, Alan B.R.	LD	113	2.9	- 13.7										

West Ruislip

No change

Ruislip, Northwood & Pinner

swing incalculable

	14	10	06	02	98	94	90	86	82	78	74	71	68	64
*Corthorne, Philip N.	Con	2,122	54.1	- 7.0										
*Riley, Martin J.	Con	2,002	51.0	- 9.3										
*Crowe, Brian C.	Con	1,989	50.7	- 9.3										
Basey, Phil	UKIP	755	19.2											
McDonald, Margaret T.	Lab	568	14.5	- 2.2										
McDonald, Peter L.	Lab	485	12.4	- 0.5										
Turvey, Mary	Lab	454	11.6	+ 0.1										
Cowan-Bates, Vincent J.	Green	428	10.9	+ 3.2										
Leighter, Hilary F.	LD	215	5.5	- 15.5										
Towner, Carolyn J.	LD	202	5.1	- 13.9										
Rodwell, Graydon M.	LD	189	4.8	- 12.8										

Yeading

No change

Hayes & Harlington

10.7% Con to Lab

	14	10	06	02	98	94	90	86	82	78	74	71	68	64
Birah, Mohinder S.	Lab	2,121	62.9	+ 8.8										
Singh, Jagjit	Lab	2,006	59.5	+ 7.0										
Garg, Narinder K.	Lab	2,004	59.4	+ 8.5										
Preston, Arthur	Con	794	23.5	- 13.1										
Horn, Graham	Con	735	21.8	- 12.3										
Shaughnessy, Cheryl	Con	665	19.7	- 14.4										
Knight, Helen L.	UKIP	599	17.8											

How Hillingdon's wards voted

	Date	%Poll	Con	Lab	LD	UKIP	Grn	BNP	Ind	Other
Barnhill	22.05.14	36.1	16.1	57.3		14.9	8.7			3.0
	06.05.10	60.9	24.8	64.4	10.8					
Botwell	22.05.14	32.1	12.2	56.6		18.7	8.3			4.1
	06.05.10	59.8	30.1	56.6	13.3					
Brunel	22.05.14	29.4	36.0	24.1	2.6	22.1	11.0			4.2
	06.05.10	52.2	46.1	28.5	18.8		6.6			
Cavendish	22.05.14	40.8	53.9	13.2	4.9	19.9	5.6			2.6
	06.05.10	71.0	52.4	14.1	27.2		6.4			
Charville	22.05.14	40.2	31.1	33.1		23.7	9.0			3.1
	06.05.10	66.5	37.8	38.6	8.5		4.8	10.4		
Eastcote & East Ruislip	22.05.14	43.2	56.0	11.3	5.8	16.3	8.6			2.0
	06.05.10	73.7	64.4	12.6	18.0		5.0			
Harefield	22.05.14	38.2	33.2	6.7	2.8	26.9	7.1	8.7*	14.7	1.1
	06.05.10	63.3	51.3	14.6	20.1			14.1		
Heathrow Villages	22.05.14	32.1	26.3	41.4		23.2	9.0			
	06.05.10	56.1	38.9	36.9				13.4	10.8	
Hillingdon East	22.05.14	37.3	40.0	23.4	12.8	20.9				2.9
	06.05.10	64.3	44.9	23.2	31.9					
Ickenham	22.05.14	44.2	57.5	13.8	3.4	17.5	7.7			
	06.05.10	75.1	65.5	13.8	15.3		5.2			
Manor	22.05.14	42.0	52.7	12.8	5.5	18.3	8.3			2.2
	06.05.10	73.0	46.2	11.5	36.0		6.2			
Northwood	22.05.14	36.7	56.6	11.0	6.5	12.3	13.5			
	06.05.10	66.3	60.7	14.4	19.2		5.8			
Northwood Hills	22.05.14	38.7	29.4	9.7	2.4	12.1	7.3		20.8	18.4
	06.05.10	66.7	36.3	12.3	13.4		7.0		31.0	
Pinkwell	22.05.14	32.8	17.7	53.7		16.7	8.4			3.5
	06.05.10	60.4	27.6	56.6	15.9					
South Ruislip	22.05.14	34.7	38.3	22.0	5.1	18.4	8.5	6.3		1.5
	06.05.10	64.9	42.5	20.9	20.3			5.9		
Townfield	22.05.14	33.8	14.5	54.7		19.1	7.9			3.8
	06.05.10	60.2	24.9	57.4	11.0				6.7	
Uxbridge North	22.05.14	36.4	44.8	18.1	4.3	19.7	10.2			2.9
	06.05.10	65.9	54.7	20.4	18.6		6.3			
Uxbridge South	22.05.14	31.2	31.6	26.2	4.2	19.9	13.2			5.0
	06.05.10	54.6	45.7	26.0	21.3		7.0			
West Drayton	22.05.14	34.0	30.8	33.4		24.1			8.0	3.7
	06.05.10	59.3	41.9	31.6				13.3	13.1	
West Ruislip	22.05.14	37.4	51.9	12.8	5.1	19.2	10.9			
	06.05.10	69.0	60.5	13.7	19.2		6.7			
Yeading	22.05.14	34.9	21.7	60.6		17.8				
	06.05.10	59.4	34.9	52.5	12.8					
Yiewsley	22.05.14	33.8	28.8	25.0	3.6	23.1	8.6	7.9		3.1
	06.05.10	56.3	34.0	28.7	17.2		4.4			

* National Front instead of BNP

Councillors' majorities and the 2018 battleground

	Councillor	Ward	Maj	%Maj
1.	Shehryay Wallana	Yiewsley	2	0.1
2.	David Horne	Charville	14	0.3
3.	Neil Fyfe	Charville	133	3.1
4.	Tony Burles	Uxbridge South	119	3.2
5.	Ian Edwards	Yiewsley	136	3.6
6.	Jan Sweeting	West Drayton	169	3.9
7.	Janet Duncan	West Drayton	178	4.1
8.	Duncan Flynn	Northwood Hills	204	4.3
9.	Peter Davis	Yiewsley	175	4.6
10.	Jane Palmer	Harefield	132	5.0
11.	Beulah East	Charville	218	5.1
12.	Judith Coooper	Uxbridge South	241	6.3
13.	Dominic Gilham	West Drayton	254	6.3
14.	Roy Chamdal	Brunel	246	7.2
15.	Henry Higgins	Harefield	196	7.5
16.	Keith Burrows	Uxbridge South	304	8.0
17.	John Morgon	Northwood Hills	423	9.0
18.	Jem Duducu	South Ruislip	349	9.9
19.	Richard Mills	Brunel	361	10.5
20.	Patricia Jackson	Hillingdon East	395	10.8
21.	Alan Chapman	Hillingdon East	413	11.3
22.	June Nelson	Heathrow Villages	341	11.7
23.	Manjit Khatra	Heathrow Villages	344	11.8
24.	Jonathan Bianco	Northwood Hills	583	12.4
25.	Brian Stead	Brunel	454	13.3
26.	Judy Kelly	South Ruislip	490	13.9
27.	Peter Money	Heathrow Villages	431	14.8
28.	Wayne Bridges	Hillingdon East	567	15.5
29.	Allan Kauffman	South Ruislip	563	15.9
30.	David Yarrow	Uxbridge North	871	21.2
31.	Raymond Graham	Uxbridge North	981	23.9
32.	George Cooper	Uxbridge North	1,240	30.2
33.	Robin Sansarpuri	Townfield	1,221	31.1
34.	John Morse	Pinkwell	1,134	31.2
35.	Brian Crowe	West Ruislip	1,234	31.5
36.	Martin Riley	West Ruislip	1,247	31.8
37.	Teji Barnes	Cavendish	1,316	33.0
38.	Michael Markham	Manor	1,373	33.3
39.	Peter Curling	Townfield	1,340	34.2
40.	Phodary Jarjussey	Botwell	1,385	34.3
41.	Susan O'Brien	Manor	1,419	34.4
42.	Michael White	Cavendish	1,376	34.5
43.	Eddie Lavery	Cavendish	1,383	34.6
44.	David Simmons	Ickenham	1,375	34.7
45.	Philip Corthorne	West Ruislip	1,367	34.9
46.	Mo Khursheed	Botwell	1,435	35.5
47.	Douglas Mills	Manor	1,466	35.6
48.	Narinder Garg	Yeading	1,210	35.9
49.	Jagjit Singh	Yeading	1,212	36.0
50.	Kuldeep Lakhmana	Pinkwell	1,311	36.1
51.	Becky Haggard	Eastcote	1,815	36.4
52.	Jasjot Singh	Barnhill	1,338	37.7
53.	Jasvinder Dhillon	Pinkwell	1,390	38.2
54.	John Hensley	Ickenham	1,556	39.3
55.	Mohinder Birah	Yeading	1,327	39.4
56.	Nick Denys	Eastcote	1,965	39.4
57.	Tony Eginton	Barnhill	1,429	40.2
58.	Scott Seaman-Digby	Northwood	1,420	40.3
59.	Lynne Allen	Townfield	1,624	41.4
60.	Kanwal Dheer	Barnhill	1,493	42.0
61.	Richard Lewis	Northwood	1,512	42.9
62.	Catherine Dann	Eastcote	2,167	43.4
63.	Janet Gardner	Botwell	1,775	43.9
64.	Raymond Puddifoot	Ickenham	1,825	46.1
65.	Carol Melvin	Northwood	1,631	46.2

Swing to Conservatives

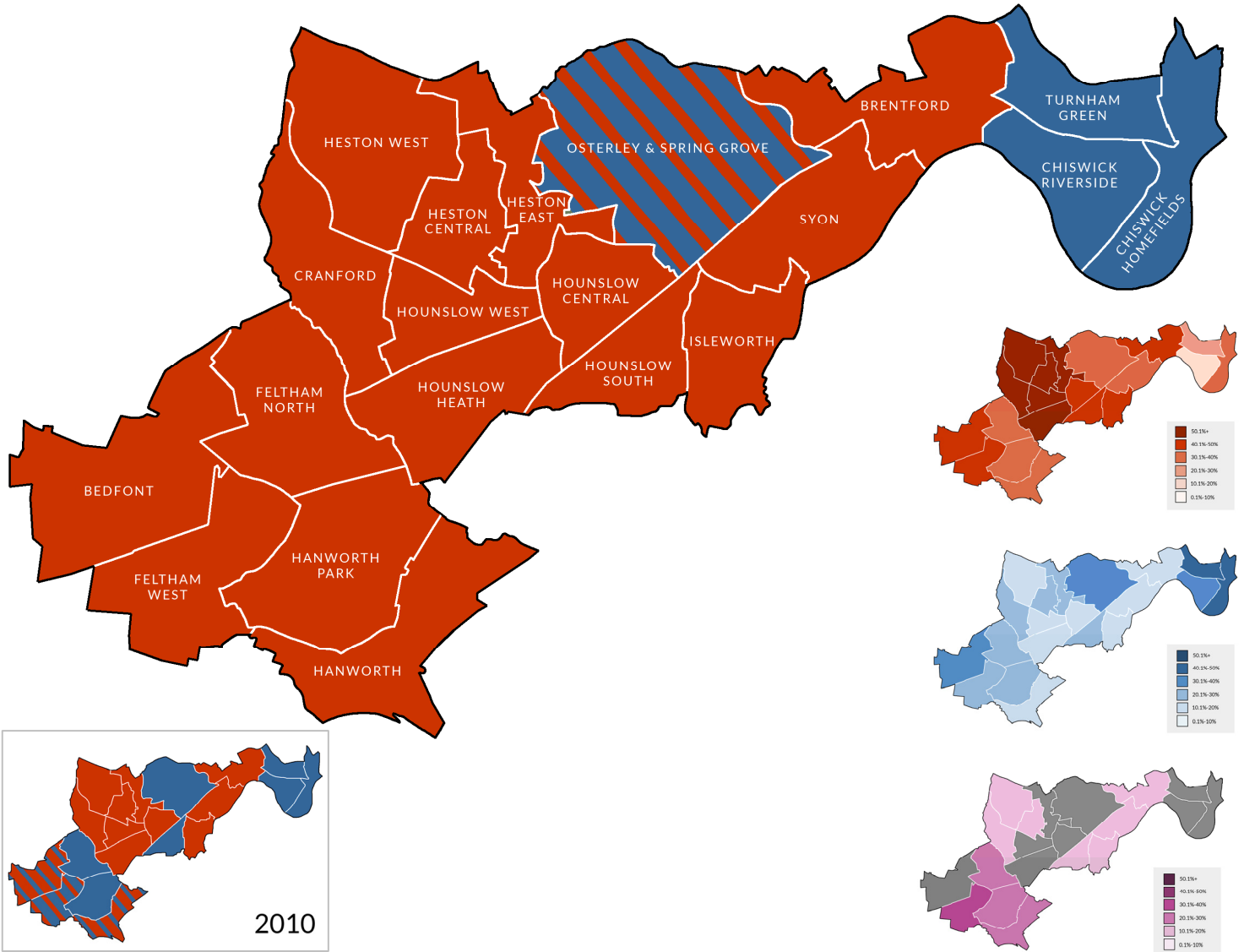
1%	Charville					
2%	Uxbridge South	West Drayton				
3%	West Drayton	Charville				
4%						
5%						
6%	Heathrow Villages	Heathrow Villages				
7%						
8%	Heathrow Villages					
9%						
10%						
11%						
12%						
13%						
14%						
15%						
16%	Pinkwell					
17%	Townfield					
18%	Townfield	Yeading	Yeading			
19%	Pinkwell	Barnhill				
20%	Pinkwell	Yeading	Botwell			
21%	Barnhill	Botwell	Barnhill			
22%	Townfield					
23%						
24%						
25%	Botwell					

Swing to Labour

1%	Yiewsley					
2%	Charville	Yiewsley				
3%	Yiewsley					
4%	Uxbridge South	West Drayton	Brunel	Uxbridge South		
5%	South Ruislip					
6%	Brunel	Hillingdon East	Hillingdon East			
7%	Brunel	South Ruislip				
8%	Northwood Hills	Hillingdon East	South Ruislip			
9%	Northwood Hills					
10%						
11%	Uxbridge North					
12%	Northwood Hills	Harefield				
13%	Uxbridge North					
14%	Harefield					
15%						
16%	Uxbridge North					
17%						
18%	Cavendish	Cavendish				
19%	Cavendish	West Ruislip	West Ruislip	Ickenham	Manor	
20%	Manor	West Ruislip	Manor			
21%	Eastcote & East Ruislip	Ickenham				
22%	Northwood					
23%	Eastcote & East Ruislip	Northwood				
24%						
25%	Northwood	Eastcote & East Ruislip	Ickenham			

HOUNSLOW

Labour majority - no change



Councillors: 1964-2014

	Con	Lab	LD	Others	Total
2014	11	49			60
2010	25	35			60
2006	23	24	5	8	60
2002	15	36	5	4	60
1998	11	44	4	1	60
1994	6	49	5		60
1990	15	44	1		60
1986	17	40	3		60
1982	27	33			60
1978	24	36			60
1974	23	37			60
1971	13	47			60
1968	53	7			60
1964	12	48			60

Vote share: 1964-2014

	Con	Lab	LD	Others	Turnout
2014	25.2	43.6	7.2	24.0	
2010	31.4	36.2	15.1	17.5	59.7
2006	27.1	28.7	17.8	26.4	34.1
2002	29.7	37.9	12.9	19.6	29.0
1998	27.6	48.5	14.2	9.7	32.4
1994	27.8	53.1	16.6	2.5	44.9
1990	35.6	45.7	9.0	9.6	48.9
1986	35.0	43.2	20.7	1.0	46.8
1982	43.2	37.8	18.1	0.9	46.4
1978	47.8	48.2	2.2	1.9	48.5
1974	43.5	48.7	4.2	3.6	38.9
1971	39.4	58.2	0.0	2.4	45.3
1968	58.8	37.7	3.1	0.4	45.2
1964	38.7	51.9	9.3	0.2	43.0

Results

Bedfont

Feltham & Heston

Lab gain 1

5.6% Con to Lab

14	10	06	02	98	94	90	86	82	78	74	71	68	64

Anderson, Keith A.	Lab	1,686	46.1	+15.5
*Gupta, Sachin	Lab	1,601	43.8	+14.8
Christie, Samantha E.	Lab	1,594	43.6	+15.5
*Mammatt, Elizabeth	Con	1,300	35.5	+ 5.7
Sandhu, Gursh	Con	1,131	30.9	+ 3.1
Lacey, Steven	Con	1,109	30.4	+ 3.3
Jhooti, Jin	LD	442	12.1	- 7.3
Bleach, Martin J.	Green	431	11.8	
Stevens, Kevin J.	LD	398	10.9	- 4.6

Brentford

Brentford & Isleworth

No change

6.8% Con to Lab

14	10	06	02	98	94	90	86	82	78	74	71	68	64

*Cadbury, Ruth	Lab	2,326	49.2	+ 5.2
*Collins, Melvin B.	Lab	2,066	43.7	+ 2.9
Savin, Myra	Lab	1,876	39.7	+ 1.5
Roskott, Helen M.	Con	733	15.5	- 10.7
Giles, Gabriella S.G.	Con	715	15.1	- 11.1
Tanner, Julian S.G.	Con	693	14.7	- 9.1
Bradley, John W.	Green	683	14.4	+ 4.6
Thomas, Ryan J.	UKIP	610	12.9	
Bourke, Joseph G.	LD	311	6.6	- 18.3
Cox, David J.	Cmty	229	4.8	
Bourke, Sean Y.	LD	223	4.7	- 20.2
Naqvi, Mona Z.	LD	223	4.7	- 12.2
Azu, Godson	APP	152	3.2	

Chiswick Homefields

Brentford & Isleworth

No change

1.2% Con to Lab

14	10	06	02	98	94	90	86	82	78	74	71	68	64

*Todd, John R.	Con	1,758	52.1	+11.3
*McGregor, Gerald A.R.	Con	1,672	49.6	+11.7
*Oulds, Robert	Con	1,578	46.8	+10.5
Ogbogbo, Mendora	Lab	1,349	40.0	+19.5
Jarche, Nada	Lab	1,092	32.5	+14.3
Flintoff, Crispin	Lab	797	23.6	+ 6.4
Rees, Charles	LD	337	10.0	- 16.1
Southey, Olivia	Green	288	8.5	- 6.5

Chiswick Riverside

Brentford & Isleworth

No change

0.3% Lab to Con

14	10	06	02	98	94	90	86	82	78	74	71	68	64

Hearn, Sam	Con	1,615	38.8	+ 0.5
*Barwood, Felicity	Con	1,572	37.8	+ 0.3
*Lynch, Paul K.J.	Con	1,560	37.5	+ 0.3
Ruhel, Rakib	Lab	749	18.0	- 1.2
Scott, Diane M.	Green	688	16.5	- 0.1
Sheppy, Gordon A.	Lab	675	16.2	+ 0.2
Bhatti, Rasheed	Lab	665	16.0	+ 0.3
Murray, Andy	Ind	623	15.0	
Goldsmith, Daniel C.	Green	617	14.8	- 1.8
Bedi, Rachhpaul	Green	478	11.5	
Mabbutt, Simon F.	UKIP	346	8.3	
Van der Esch, Phyllis A.	LD	317	7.6	- 21.2

Cranford

Feltham & Heston

No change

2.5% Con to Lab

14	10	06	02	98	94	90	86	82	78	74	71	68	64

*Sangha, Sohan S.	Lab	2,085	60.1	+ 9.9
Saeed, Daanish	Lab	1,813	52.3	+11.5
Virdi, Gурpal S.	Lab	1,643	47.4	+ 9.2
Gill, Sarbjit, S.	Con	987	28.4	- 1.3
Lalli, Del	Con	851	24.5	- 1.7
Iqbal, Javaid	Con	801	23.1	+ 1.3
Brown, Stuart C.T.	UKIP	508	14.6	
Sekhon, Ray	LD	235	6.8	

Feltham North

Feltham & Heston

Lab gain 3

swing incalculable

14	10	06	02	98	94	90	86	82	78	74	71	68	64

*Chatt, John W.	Lab	1,332	35.6	+ 2.2
Mir, Hina	Lab	1,283	34.3	+ 3.2
Malik, Khulique A.	Lab	1,163	31.1	+ 0.7
Hutchison, Gill	UKIP	1,061	28.4	
Kalinowski, Jarek	Con	808	21.6	- 29.5
Athwal, Gurbachan S.	Con	746	19.9	- 15.8
Majid, Abdul	Con	734	19.6	- 15.5
Iverson, Greg	Green	356	9.5	
Pierce, Carl M.	LD	301	8.0	- 8.8

Feltham West

Feltham & Heston

Lab gain 2

swing incalculable

14	10	06	02	98	94	90	86	82	78	74	71	68	64

Hughes, David M.	Lab	1,695	46.9	+11.5
Hughes, Elizabeth P.	Lab	1,691	46.7	+14.8
Michell, Alan	Lab	1,556	43.0	+11.9
*Botterill, Colin J.	UKIP	1,171	32.4	
Lipka, Agnieszka	Con	861	23.8	- 13.4
Malinski, Patryk	Con	818	22.6	- 12.1
Rai, Anand K.	Con	718	19.8	- 6.4

Hanworth

Lab gain 1

Feltham & Heston

swing incalculable

14	10	06	02	98	94	90	86	82	78	74	71	68	64

Atterton, Candice A.	Lab	1,404	39.7	+10.5
Foote, Richard W.	Lab	1,349	38.1	+ 8.9
Chaudhary, Samia	Lab	1,285	36.3	+12.0
Botterill, Dean R.L.	UKIP	885	25.0	
Khan, Koisor	Con	550	15.5	- 13.9
Ahmed, Shakil	Con	538	15.2	- 11.3
Ratnayake, Nanda K.	Con	494	14.0	- 12.4
Gough, Steve	Green	411	11.6	
Bennett, Joan M.	LD	370	10.5	- 7.7

Hanworth Park

Lab gain 3

Feltham & Heston

12.0% Con to Lab

14	10	06	02	98	94	90	86	82	78	74	71	68	64

Howe, Tina	Lab	1,264	38.7	+ 8.2
Gurung, Bushnu G.	Lab	1,170	35.9	+11.7
Khan, Hanif A.	Lab	1,124	34.5	+11.9
Atkinson, Kath	Con	941	28.8	- 15.7
Ball, John	UKIP	934	28.6	
*Jabbal, Paul	Con	921	28.2	- 12.2
Wood, Philippa C.	Con	890	27.3	- 12.3
*Stewart, Rebecca L.	UKIP	885	27.1	
*Williams, Beverley S.	UKIP	832	25.5	
Martin, Simon T.	LD	275	8.4	- 13.6

Heston Central

No change

Feltham & Heston

8.7% Con to Lab

14	10	06	02	98	94	90	86	82	78	74	71	68	64

Atwal Hear, Harleen	Lab	2,095	61.8	+ 7.0
Buttar, Manjit S.	Lab	2,041	60.2	+ 6.3
Purewal, Surinde S.	Lab	1,951	57.6	+ 9.9
Dhillon, Amarjit S.	Con	1,018	30.0	- 10.0
Malik, Karamat A.	Con	968	28.6	- 7.4
Karwal, Radhesham	Con	836	24.7	- 11.2
Barnes, Clive G.	UKIP	420	12.4	

Heston East

No change

Feltham & Heston

8.7% Con to Lab

14	10	06	02	98	94	90	86	82	78	74	71	68	64

*Kaur, Kamaljit	Lab	2,151	66.4	+11.3
*Lal, Gurmail S.	Lab	2,063	63.6	+11.4
*Mann, Amrit	Lab	2,037	62.8	+11.3
Kenton, Michael J.	Con	766	23.6	- 7.4
Bansal, Sati	Con	720	22.2	- 5.4
Siddiqi, Rehana	Con	619	19.1	- 4.9
Shaw, Andrew	Green	456	14.1	

Heston West

No change

Feltham & Heston

10.5% Con to Lab

14	10	06	02	98	94	90	86	82	78	74	71	68	64

*Bath, Rajinder S.	Lab	2,491	64.6	+ 4.4
*Bath, Lily	Lab	2,419	62.7	+ 9.8
*Rajawat, Shantanu S.	Lab	2,323	60.2	+11.7
Panesar, Baljinder S.	Con	727	18.8	- 13.5
Sahota, Harinder S.	Con	668	17.3	- 13.5
Singh, Herdeep	Con	600	15.6	- 11.1
Barnes, Anne E.	UKIP	503	13.0	
Braby, Patricia J.	LD	279	7.2	- 9.5

Hounslow Central

No change

Brentford & Isleworth

5.2% Con to Lab

14	10	06	02	98	94	90	86	82	78	74	71	68	64

*Grewal, Pritam S.	Lab	2,283	51.5	+ 3.5
*Grewal, Ajmer	Lab	2,224	50.2	+ 5.4
Malik, Nisar A.	Lab	2,088	47.1	+ 3.5
Quick, Christine M.	Con	997	22.5	- 5.9
Singh, Maneesh	Con	873	19.7	- 5.2
Tangri, Raj	Con	724	16.3	- 7.4
Beaton, Tom	Green	522	11.8	
Reed, Barry R.	UKIP	429	9.7	
Cave, Margaret L.M.	LD	420	9.5	- 12.7

Hounslow Heath

No change

Brentford & Isleworth

10.8% Con to Lab

14	10	06	02	98	94	90	86	82	78	74	71	68	64

*Ellar, Colin	Lab	2,331	63.5	+19.5
Malhotra, Mukesh	Lab	2,238	61.0	+17.4
*Smart, Corinna M.	Lab	2,177	59.3	+22.2
Gallgher, Bela	Con	770	21.0	- 2.1
Cusworth, Patrick	Con	739	20.1	- 1.2
Vanstone, Peter J.	Con	696	19.0	- 1.9
Wells, Stefan E,	Green	390	10.6	
Billenness, Sally A.	LD	322	8.8	- 13.4
Billenness, Mark	LD	271	7.4	

Hounslow South

Lab gain 3

Brentford & Isleworth

8.0% Con to Lab

14	10	06	02	98	94	90	86	82	78	74	71	68	64

Bruce, Tom	Lab	1,980	43.3	+ 7.1
Whatley, Bob	Lab	1,830	40.0	+ 4.3
Mehrban, Shaida	Lab	1,747	38.2	+ 3.8
*Davies, Linda A.	Con	1,283	28.1	- 11.2
*Fisher, Bradley M.	Con	1,275	27.9	- 10.2
*Fisher, Pamela E.	Con	1,194	26.1	- 11.1
Cronin, Kevin D.	UKIP	633	13.8	
Agius, Anthony	Green	516	11.3	- 1.6
Ali, Syed M.	LD	321	7.0	- 12.3

Hounslow West

Feltham & Heston

14	10	06	02	98	94	90	86	82	78	74	71	68	64

No change

4.8% Con to Lab

*Sharma, Jagdish R.	Lab	2,262	53.0	- 3.5
Grewal, Puneet	Lab	2,160	50.6	- 4.2
Chopra, Bandna	Lab	2,081	48.8	+ 3.3
Ahmad, Saad J.	Con	803	18.8	- 10.5
Sandhu, Jagir S.	Con	700	16.4	- 12.3
Thind, Mandip S.	Con	658	15.4	- 10.2
Dhillon, Ajmer S.		491	11.5	
Vougioukas, Alexander	Green	359	8.4	- 1.2
Howliston, Robina M.	LD	284	6.7	- 12.6
Gallup, Bill	Ind	244	5.7	

Isleworth

Brentford & Isleworth

14	10	06	02	98	94	90	86	82	78	74	71	68	64

No change

7.9% Cmty to Lab

Green, Lynn	Lab	1,601	42.7	+ 6.5
*Mayne, Ed	Lab	1,492	39.8	+ 4.3
*Sampson, Susan	Lab	1,491	39.7	+ 5.3
Andrews, Philip	Cmty	746	19.9	- 13.1
Doran, Patricia J.	Cmty	684	18.2	- 10.8
Fisher, Paul A.	Cmty	658	17.5	- 7.3
Farhat, Fadi	Con	595	15.9	- 9.1
Jarche, Sana	Con	526	14.0	- 9.9
Jarche, Mohamad A.	Con	507	13.5	- 5.3
Adams, Kelly	UKIP	447	11.9	
Flynn Melanie	UKIP	374	10.0	
Smith, Sharon	UKIP	356	9.5	
Ferris, John	Green	350	9.3	- 3.8
Bourke, Sheena Y.	LD	194	5.2	
Griffiths, David W.		50	1.3	

Syon

Brentford & Isleworth

14	10	06	02	98	94	90	86	82	78	74	71	68	64

No change

4.8% Cmty to Lab

*Curran, Steven	Lab	1,686	37.7	+ 2.0
Dunne, Katherine S.	Lab	1,673	37.5	+ 3.4
*Dennison, Theo	Lab	1,615	36.2	+ 5.2
Andrews, Caroline J.	Cmty	937	21.0	- 4.6
Fisher, Shirley L.	Cmty	811	18.2	- 6.7
Speed, Ian J.D.	Cmty	742	16.6	- 7.0
Gerrey, David C.	Con	732	16.4	- 9.3
Muschiso, Ron	Con	617	13.8	- 9.9
Gill, Ranjit	Con	606	13.6	- 7.7
Motion, Paul W.	UKIP	549	12.3	+ 5.1
Firkins, Tony	Green	487	10.9	- 1.5
Brown, Joan F.	LD	291	6.5	

Turnham Green

Brentford & Isleworth

14	10	06	02	98	94	90	86	82	78	74	71	68	64

No change

0.7% Con to Lab

*Davies, Samantha T.	Con	1,587	44.3	+ 5.2
*Thompson, Peter	Con	1,517	42.4	+ 5.5
Lee, Adrian H.	Con	1,402	39.2	+ 2.4
Lewin, Andrew A.	Lab	903	25.2	+ 5.1
McLoughlin, David	Lab	881	24.6	+ 5.6
Nathan, Peter D.	Lab	791	22.1	+ 6.4
Gibbons, Sean	Green	700	19.6	+ 3.5
Gewanter, William A.B.	LD	520	14.5	- 13.5

Osterley & Spring Grove

Brentford & Isleworth

14	10	06	02	98	94	90	86	82	78	74	71	68	64

Lab gain 1

4.6% Con to Lab

Louki, Tony	Lab	1,632	39.7	+ 8.6
*O'Reilly, Sheila M.	Con	1,596	38.8	- 0.4
*Carey, Peter F. d V.	Con	1,588	38.6	+ 1.0
Chaudri, Unsa K.	Lab	1,536	37.4	+ 8.1
McEvoy, Stephen M.	Lab	1,506	36.6	+ 8.5
Gosain, Ajoy	Con	1,345	32.7	- 3.1
Winkworth, Maggie	Green	604	14.7	+ 3.0
James, John C.U.	LD	438	10.7	- 10.5

How Hounslow's wards voted

	Date	%Poll	Con	Lab	LD	UKIP	Green	Cnty	Other
Bedfont	22.05.14	37.5	32.3	44.5	11.5		11.8		
	06.05.10	57.4	28.2	29.2	16.6				25.8
Brentford	22.05.14	34.6	15.1	44.2	5.3	12.9	14.4	4.8	3.2
	06.05.10	56.3	25.4	41.0	23.8		9.8		
Chiswick Homefields	22.05.14	39.1	49.5	32.0	10.0		8.5		
	06.05.10	67.9	38.4	18.6	26.1		15.0		1.9
Chiswick Riverside	22.05.14	40.1	38.0	16.7	7.6	8.3	14.3		15.0
	06.05.10	68.0	37.7	17.0	28.8		16.6		
Cranford	22.05.14	36.4	25.3	53.3	6.8	14.6			
	06.05.10	56.6	26.0	49.1				4.4	20.4
Feltham North	22.05.14	37.3	20.4	33.7	8.0	28.4	9.5		
	06.05.10	56.8	40.6	31.6	16.8			11.0	
Feltham West	22.05.14	32.4	22.1	45.5		32.4			
	06.05.10	54.1	32.7	32.8	22.8				11.7
Hanworth	22.05.14	33.9	14.9	38.0	10.5	25.0	11.6		
	06.05.10	55.2	27.4	27.4	18.2				26.8
Hanworth Park	22.05.14	38.0	28.1	36.4	8.4	27.1			
	06.05.10	60.6	41.5	25.8	22.0				10.7
Heston Central	22.05.14	37.7	27.8	59.9		12.4			
	06.05.10	58.7	37.3	52.1					10.8
Heston East	22.05.14	33.6	21.6	64.3			14.1		
	06.05.10	58.3	27.5	52.9					9.6
Heston West	22.05.14	40.5	17.2	62.5	7.2	13.0			
	06.05.10	59.6	29.6	53.9	16.5				
Hounslow Central	22.05.14	33.2	19.5	49.6	9.5	9.7	11.8		
	06.05.10	51.4	25.7	45.4	19.2		9.8		
Hounslow Heath	22.05.14	33.8	20.0	61.3	8.1		10.6		
	06.05.10	54.8	21.8	41.6	22.2				14.5
Hounslow South	22.05.14	44.4	27.4	40.5	7.0	13.8	11.3		
	06.05.10	66.0	38.2	35.4			12.9	13.4	
Hounslow West	22.05.14	37.6	16.9	50.8	6.7		8.4		17.2
	06.05.10	56.8	27.9	52.3	19.3		9.6		
Isleworth	22.05.14	39.8	14.5	40.7	5.2	10.8	9.3	18.5	1.3
	06.05.10	62.1	22.6	35.4			13.1	28.9	
Osterley & Spring Grove	22.05.14	36.6	36.7	37.9	10.7		14.7		
	06.05.10	62.1	37.5	29.5	21.2		11.7	9.5	
Syon	22.05.14	37.5	14.6	37.1	6.5	12.3	10.9	18.6	
	06.05.10	58.1	23.6	33.6			11.0	24.7	7.2
Turnham Green	22.05.14	35.3	42.0	24.0	14.5		19.6		
	06.05.10	63.8	37.6	18.3	28.0		16.1		

Councillors' majorities and the 2018 battleground

	Councillor	Ward	Maj	%Maj
1.	Peter Carey	Osterley	52	1.2
2.	Sheila O'Reilly	Osterley	60	1.4
3.	Khulique Malik	Feltham North	102	2.7
4.	Hanif Khan	Hanworth Park	183	5.7
5.	Mina Hir	Feltham North	222	5.9
6.	Robert Oulds	Chiswick H'fields	229	6.8
7.	Tony Louki	Osterley	287	7.0
8.	Bushnu Gurung	Hanworth Park	229	7.1
9.	John Chatt	Feltham North	271	7.2
10.	Samantha Christie	Bedfont	294	8.1
11.	Sachin Gupta	Bedfont	301	8.3
12.	Gerald McGregor	Chiswick H'fields	323	9.6
13.	Tina Howe	Hanworth Park	323	9.9
14.	Shaida Merhban	Hounslow South	464	10.1
15.	Alan Mitchell	Feltham West	385	10.6
16.	Keith Anderson	Bedfont	386	10.6
17.	Samia Chaudhary	Hanworth	400	11.3
18.	Bob Whatley	Hounslow South	547	11.9
19.	John Todd	Chiswick H'fields	409	12.1
20.	Richard Foote	Hanworth	464	13.1
21.	Adrian Lee	Turnham Green	499	14.0
22.	Elizabeth Hughes	Feltham West	520	14.3
23.	David Hughes	Feltham West	524	14.5
24.	Candice Atterton	Hanworth	519	14.7
25.	Theo Dennison	Syon	678	15.2
26.	Tom Bruce	Hounslow South	697	15.2
27.	Katherine Dunne	Syon	736	16.5
28.	Steven Curran	Syon	749	16.7
29.	Peter Thompson	Turnham Green	614	17.2
30.	Gurpal Viridi	Cranford	656	19.0
31.	Samantha Davies	Turnham Green	684	19.1
32.	Paul Lynch	Chiswick R'side	811	19.5
33.	Susan Sampson	Isleworth	745	19.8
34.	Felicity Barwood	Chiswick R'side	823	19.8
35.	Ed Mayne	Isleworth	746	19.9
36.	Sam Hearn	Chiswick R'side	866	20.8
37.	Lynn Green	Isleworth	855	22.8
38.	Daanish Saeed	Cranford	826	23.9
39.	Myra Savin	Brentford	1,143	24.2
40.	Nisar Malik	Hounslow Central	1,091	24.6
41.	Surinde Purewal	Heston Central	933	27.6
42.	Ajmer Grewal	Hounslow Central	1,227	27.7
43.	Melvin Collins	Brentford	1,333	28.2
44.	Pritam Grewal	Hounslow Central	1,286	29.0
45.	Bandna Chopra	Hounslow West	1,278	30.0
46.	Manjit Buttar	Heston Central	1,023	30.2
47.	Sohan Sangha	Cranford	1,098	31.7
48.	Harleen Atwal Hear	Heston Central	1,077	31.8
49.	Puneet Grewal	Hounslow West	1,357	31.8
50.	Ruth Cadbury	Brentford	1,593	33.7
51.	Jagdish Sharma	Hounslow West	1,459	34.2
52.	Corinna Smart	Hounslow Heath	1,407	38.3
53.	Amrit Mann	Heston East	1,271	39.2
54.	Gurmail Lal	Heston East	1,297	40.0
55.	Mukesh Malhotra	Hounslow Heath	1,468	40.0
56.	Shantanu Rajawat	Heston West	1,596	41.4
57.	Colin Ellar	Hounslow Heath	1,561	42.5
58.	Kamaljit Kaur	Heston East	1,385	42.8
59.	Lily Bath	Heston West	1,692	43.9
60.	Rajinder Bath	Heston West	1,764	45.8

Swing to Labour

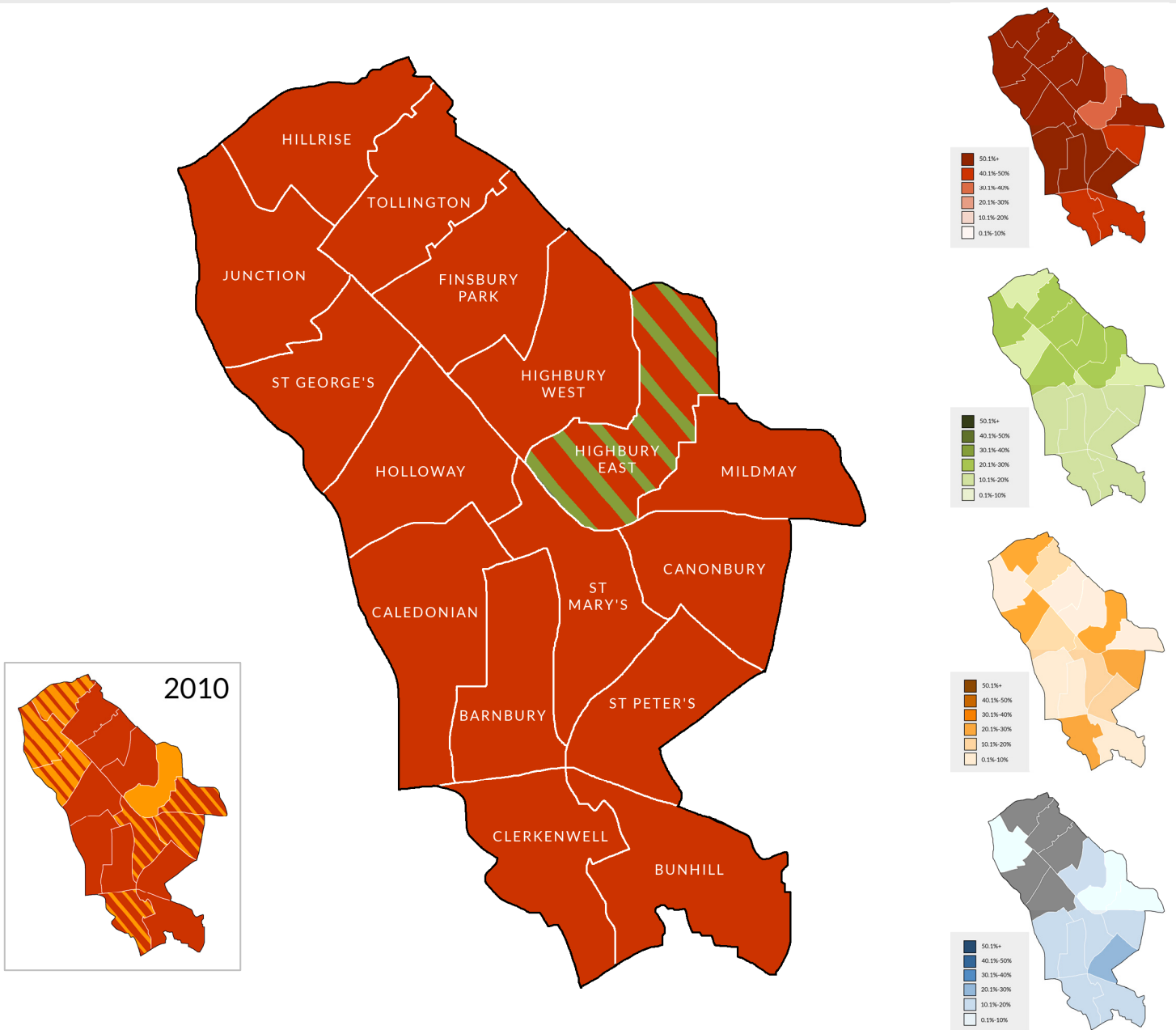
1%	Osterley & Spring Grove	Osterley & Spring Grove							
2%									
3%									
4%	Chiswick Homefields								
5%	Chiswick Homefields								
6%									
7%	Chiswick Homefields	Turnham Green							
8%									
9%	Turnham Green								
10%	Turnham Green	Chiswick Riverside	Chiswick Riverside						
11%	Chiswick Riverside								

Swing to Conservatives

1%									
2%									
3%	Hanworth Park								
4%	Osterley & Spring Grove	Hanworth Park							
5%	Bedfont	Bedfont	Feltham North	Hanworth Park					
6%	Hounslow South	Bedfont	Hounslow South						
7%	Feltham North	Feltham North							
8%	Hounslow South								
9%									
10%	Cranford	Feltham West	Syon						
11%	Hanworth	Syon	Syon						
12%	Hanworth	Feltham West	Feltham West	Isleworth	Isleworth	Cranford			
13%	Hanworth	Brentford	Hounslow Central						
14%	Isleworth	Heston Central	Hounslow Central						
15%	Brentford	Hounslow Central	Hounslow West						
16%	Heston Central	Cranford	Heston Central	Hounslow West					
17%	Brentford								
18%	Hounslow West								
19%									
20%	Hounslow Heath	Heston East	Heston East	Heston East					
21%	Heston West								
22%	Hounslow Heath	Heston East	Heston West						
23%	Heston West								
24%									
25%									

ISLINGTON

Labour majority - no change



Councillors: 1964-2014

	Con	Lab	LD	Others	Total
2014		47		1	48
2010		35	13		48
2006		23	24	1	48
2002		10	38		48
1998		26	26		52
1994	1	39	12		52
1990		49	3		52
1986		36	16		52
1982		51	1		52
1978	2	50			52
1974		60			60
1971		60			60
1968	47	10		3	60
1964		60			60

Vote share: 1964-2014

	Con	Lab	LD	Others	Turnout
2014	10.0	54.8	14.3	21.0	
2010	15.6	39.1	31.5	13.8	62.0
2006	11.9	34.6	33.2	20.4	33.1
2002	3.9	33.5	43.0	19.6	26.9
1998	6.0	40.6	41.4	12.0	35.7
1994	12.0	49.4	26.1	12.4	43.3
1990	15.5	48.4	7.7	28.5	46.2
1986	13.4	46.5	33.2	6.8	47.1
1982	24.2	51.5	22.3	2.0	40.1
1978	38.3	51.1	2.2	8.4	38.7
1974	21.8	64.2	12.3	1.7	26.0
1971	27.2	70.9	0.8	1.1	33.5
1968	51.0	40.4	2.4	6.2	22.5
1964	22.2	67.5	3.4	6.8	16.8

Results

Barnsbury

Islington South & Finsbury

No change
15.8% LD to Lab

14	10	06	02	98	94	90	86	82	78	74	71	68	64

*Murray, James	Lab	2,110	60.8	+15.9
*Chowdhury, Abul K.M.G.	Lab	1,948	56.1	+15.5
*Hamitouche, Mouna	Lab	1,910	55.0	+16.3
Cullen, Stuart	Con	710	20.5	- 2.1
Eldridge, Joseph	Con	604	17.4	- 5.0
Simms, Ramona A.	Con	594	17.1	- 3.9
Hicks, Harry	Green	467	13.5	+ 3.1
Magudia, Rosemary	Green	447	12.9	+ 3.0
Christmas, David J.	LD	400	11.5	- 15.8
Parsons, Matthew	Green	327	9.4	+ 0.2
Lewis, Kristina	LD	309	8.9	- 16.5
Willoughby, Laura	LD	286	8.2	- 14.7
Woodburn, Lesley J.	TUSC	100	2.9	

Canonbury

Islington South & Finsbury

Lab gain 1
12.4% LD to Lab

14	10	06	02	98	94	90	86	82	78	74	71	68	64

Diner, Alexander	Lab	1,569	50.5	+16.4
Kalar, Amandip	Lab	1,556	50.1	+16.3
Wayne, Nicholas	Lab	1,413	45.5	+13.6
Cox, Alexander F.	LD	805	25.9	- 9.8
Smith, Barbara G.	LD	716	23.1	- 9.1
Magudia, Mihir	LD	613	19.7	- 9.3
Kalar, Amandip	Con	467	15.0	- 4.4
Geissendorfer, Lilli	Green	464	14.9	+ 4.1
Turner, Georgina	Green	464	14.9	+ 6.0
Watts, Nigel W.R.	Con	441	14.2	- 4.7
Toms Hrciarova, Jana	Con	418	13.5	- 5.3
Halvorsen, Richard	Green	391	12.6	+ 3.7

Bunhill

Islington South & Finsbury

No change
15.7% LD to Lab

14	10	06	02	98	94	90	86	82	78	74	71	68	64

*Gallagher, Troy	Lab	1,762	49.5	+ 6.3
*Webbe, Claudia N.	Lab	1,663	46.7	+ 8.9
*Khan, Robert	Lab	1,541	43.3	+10.0
Barber, Craig J.F.	Con	663	18.6	- 2.0
Coleman, Flora N.J.P.	Con	618	17.4	- 2.7
Francescone, Orson	Con	570	16.0	- 4.1
Muswell, Peter S.	UKIP	525	14.7	
Bowker, Thomas	Green	455	12.8	+ 1.8
Elston, Leigh	Green	429	12.0	+ 4.7
Hickey Ben	Green	425	11.9	+ 6.9
Trotter, Joseph R.	LD	352	9.9	- 22.2
Hall, Adrian C.R.	LD	321	9.0	- 22.3
Wright, Kelly A-M.	LD	308	8.7	- 21.1

Clerkenwell

Islington South & Finsbury

Lab gain 1
11.9% LD to Lab

14	10	06	02	98	94	90	86	82	78	74	71	68	64

*Andrews, Raphael A.	Lab	1,653	52.9	+19.2
Donovan, Alice	Lab	1,395	44.6	+11.3
Court, James	Lab	1,385	44.3	+13.6
Chowdhury, Tahmid R.	LD	690	22.1	- 10.2
Williamson, James R.	LD	680	21.8	- 6.5
Darwazeh, Rachel	Green	599	19.2	+ 8.2
Muhammed, Alan S.	LD	561	17.9	- 10.0
Tucker, Pauline P.M.	Con	559	17.9	- 3.1
Lim, Mark C.Y.	Con	485	15.5	- 5.5
Humphreys, James	Green	455	14.6	+ 4.3
Thomson, Angela J.	Green	394	12.6	+ 3.0

Caledonian

Islington South & Finsbury

No change
17.6% LD to Lab

14	10	06	02	98	94	90	86	82	78	74	71	68	64

*Convery, Paul E.	Lab	2,372	69.6	+22.4
*Perry, Ian P.R.	Lab	1,954	57.3	+10.8
O'Halloran, Una	Lab	1,907	56.0	+14.2
Gordon, Alexander	Green	670	19.7	+ 7.8
Marks, Sarah V.	Green	585	17.2	+ 5.9
Cottis, Stuart	Con	492	14.4	- 2.0
Muminova, Ozoda	Green	441	12.9	+ 4.7
Webster, Duncan T.R.	Con	433	12.7	- 3.4
Pinder, Richard J.	Con	417	12.2	- 2.2
Costide, Iolanda M.B.	LD	382	11.2	- 21.6
Johnson, Tim	LD	320	9.4	- 17.9
Ridzuan-Allen, Hannah	LD	252	7.4	- 18.7

Finsbury Park

Islington North

No change
3.6% Green to Lab

14	10	06	02										

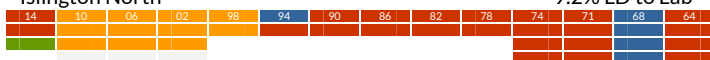
Heather, Gary	Lab	2,648	71.5	+15.8
*O'Sullivan, Michael E.J.	Lab	2,481	67.0	+16.1
Shaikh, Asima	Lab	2,408	65.0	+14.8
Baird, Nicola	Green	948	25.6	+ 9.6
Latimer, Robin	Green	781	21.1	+ 7.5
Boait, Frances	Green	771	20.8	+ 7.7
Habermann, Anna R.M.	LD	400	10.8	- 13.5
Fletcher, Jack M.	LD	360	9.7	- 10.3
Richmond, Harriet	LD	318	8.6	- 11.3

Highbury East

Lab gain 2 Grn gain 1

Islington North

9.2% LD to Lab




Gantley, Oisín	Lab	1,514	36.6	+ 5.1
Erdogan, Aysegül	Lab	1,430	34.6	+ 3.5
Russell, Caroline	Green	1,214	29.4	+ 9.5
Kalaam, Muhammad A.	Lab	1,206	29.2	+ 4.4
*Horten, Julie	LD	1,204	29.1	- 15.5
*Stacy, Terry	LD	1,185	28.7	- 15.5
*Gilbert, John	LD	1,138	27.5	- 11.0
Kiss, Charlie	Green	867	21.0	+ 9.3
Rustin, Susanna	Green	721	17.4	+ 6.0
Coleman, Connor A.	Con	411	9.9	- 5.0
Williams, Christopher J.H.	Con	375	9.1	- 5.3
Clough, Gregory D.	UKIP	247	6.0	

Highbury West

Islington North

No change

7.3% Green to Lab




*Debono, Theresa	Lab	2,680	59.5	+13.8
*Greening, Richard	Lab	2,549	56.6	+13.1
*Hull, Andrew	Lab	2,336	51.9	+14.0
Sharpe, Rosalind	Green	1,074	23.9	- 6.6
Jegorovas, Emestas	Green	1,046	23.2	+ 0.6
Myer, Andrew	Green	1,011	22.5	+ 3.6
Burghart, Michael A.	Con	569	12.6	- 3.1
Rooke, James	Con	553	12.3	- 1.4
Toms, Simon P.	Con	551	12.2	- 1.4
Cooke, Edward J.	LD	439	9.8	- 14.9
Middleton, Philip D.	LD	354	7.9	- 11.6
Mann, Gabrielle	LD	345	7.7	- 5.9

Hillrise

Islington North

Lab gain 2

15.6% LD to Lab



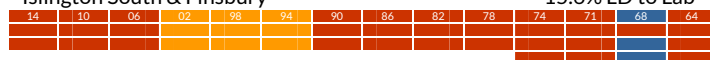
*Spall, Marian	Lab	2,065	59.2	+17.0
Ngongo, Michelline S.	Lab	1,930	55.3	+15.7
Poyser, David	Lab	1,925	55.2	+14.6
*Constantinou, Lorraine	LD	959	27.5	- 13.2
Quilliam, Carl O.J.	LD	856	24.5	- 16.1
Kaufman, Victor	LD	761	21.8	- 14.6
Forbes, Jayne	Green	727	20.8	+ 8.9
Adshead, Mary	Green	711	20.4	+ 9.0
Rendall, Alexander	Green	530	15.2	+ 4.9

Holloway

Islington South & Finsbury

No change

15.6% LD to Lab



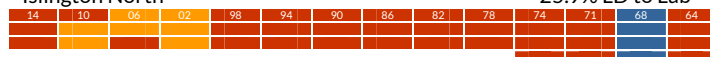
*Smith, Paul A.	Lab	2,470	65.9	+19.1
Ismail, Rakhia	Lab	2,266	60.5	+15.1
Ward, Diarmaid	Lab	2,222	59.3	+14.3
Chan, Jennifer	Green	995	26.6	+13.2
Poyner, Claire	Green	905	24.2	+13.4
Whitehead, Ciaran	Green	837	22.3	+11.7
Dunn, Margot J.	LD	564	15.1	- 17.2
Kelly, David J.	LD	519	13.9	- 14.7
Smith, Paul M.	LD	462	12.3	- 13.1

Junction

Islington North

Lab gain 2

25.9% LD to Lab



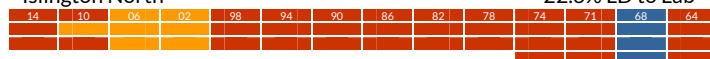
*Burgess, Janet D.	Lab	2,228	65.9	+21.8
*Makarau Schwartz, Kaya	Lab	1,938	57.3	+21.5
Nicholls, Timothy	Lab	1,779	52.6	+17.2
Renwick, Jill	Green	720	21.3	+ 7.8
Holloway, Michael	Green	717	21.2	+ 9.9
Hudson, Daniel	Green	621	18.4	+ 8.4
Collins, Michael	Con	361	10.7	+ 0.2
Kasprzyk, Stefan A.	LD	333	9.8	- 31.4
Bhalla, Riddhi	Con	320	9.5	- 0.6
Waghorn, Oliver P.J.	Con	314	9.3	- 0.8
Gamba, Giorgia	LD	297	8.8	- 31.3
Savvides, Victoria	LD	245	7.2	- 31.9
Martin, Jame W.	Soc	90	2.7	

Mildmay

Islington North

Lab gain 1

22.3% LD to Lab



*Caluori, Joe	Lab	2,041	56.2	+13.9
Kay, Jenny	Lab	2,020	55.7	+17.8
Parker, Olly	Lab	1,898	52.3	+16.1
Nott, Jon	Green	613	16.9	+ 1.8
Powell, Malcolm	Green	575	15.8	+ 5.9
Ross, Dudley	Green	570	15.7	+ 6.4
Davies, Benjamin R.	Con	366	10.1	- 4.3
Whittaker, Julie	LD	354	9.8	- 30.6
Eldridge, Alexandra C.	Con	343	9.5	- 4.9
Ozen, Turhan	LD	279	7.7	- 28.6
Small, David A.	UKIP	277	7.6	
Moyes, Martin R.C.	Con	265	7.3	- 4.8
Symes, Paul	LD	255	7.0	- 26.7
Esen, Omer	TUSC	159	4.4	

St George's

Lab gain 2

Islington North

22.3% LD to Lab

14	10	06	02	98	94	90	86	82	78	74	71	68	64

*Fletcher, Kathryn	Lab	2,402	64.6	+29.1
Gill, Satnam	Lab	2,121	57.0	+23.7
Ward, Nicholas	Lab	1,975	53.1	+20.1
*Ismail, Tracy A.	LD	984	26.4	- 20.7
Maby, Deborah	Green	814	21.9	+ 6.6
Gregory, Julian T.	LD	743	20.0	- 25.3
Wren, Bernadette	Green	721	19.4	+ 4.5
Thomas, Alice B.	LD	719	19.3	- 15.0
Hamdache, Benali	Green	683	18.4	+ 6.2

Tollington

No change

Islington North

7.9% Green to Lab

14	10	06	02	98	94	90	86	82	78	74	71	68	64

*Watts, Richard C.	Lab	2,355	65.5	+20.8
Williamson, Flora	Lab	2,320	64.5	+22.1
*Kaseki, Jean-Roger	Lab	2,302	64.0	+23.2
Boater, Alison A.	Green	1,006	28.0	+ 6.4
Green, Rosemary F.	Green	951	26.4	+ 7.6
Horne, Stephen	Green	752	20.9	+ 5.0
Polling, Ruth L.	LD	400	11.1	- 17.8
Allan, George E.	LD	393	10.9	- 15.5
Thorpe, David	LD	313	8.7	- 17.0

St Mary's

Lab gain 1

Islington South & Finsbury

19.5% LD to Lab

14	10	06	02	98	94	90	86	82	78	74	71	68	64

Picknell, Angela	Lab	1,719	56.1	+20.6
*Poole, Gary	Lab	1,581	51.6	+18.2
Turan, Nurullah	Lab	1,460	47.6	+15.9
Allen, Caroline	Green	729	23.8	+11.0
Duke, Thomas R.M.	Con	559	18.2	- 3.4
Joseph, Margaret	Con	554	18.1	- 2.8
Lim, Victoria A.	Con	528	17.2	- 0.5
Leaman, Sydney	Green	498	16.3	+ 5.4
Williams, Adrian	Green	490	16.0	+ 8.0
Day, Rosemary	LD	433	14.1	- 20.4
Heseltine, Richard M.H.	LD	353	11.5	- 21.4
Manners, Nicholas R.	LD	289	9.4	- 20.4

St Peter's

No change

Islington South & Finsbury

14.6% LD to Lab

14	10	06	02	98	94	90	86	82	78	74	71	68	64

*Klute, Martin	Lab	1,738	52.6	+13.6
*Doolan, Gary P.	Lab	1,721	52.1	+13.6
Perry, Alice	Lab	1,650	49.9	+11.4
Williams, Evan J.	Con	724	21.9	- 7.4
Hutchinson, Oriol S.	Con	709	21.4	- 2.7
Napier, Patricia J.	Con	708	21.4	- 1.7
Coffey, Michael	Green	674	20.4	+10.0
Pasteur, Veronica	Green	453	13.7	+ 5.1
Spurrier, Christian	Green	418	12.6	- 3.3
Coventry, Barbara	LD	414	12.5	- 16.4
Malone, Anna	LD	389	11.8	- 16.4
Sant, David	LD	320	9.7	- 12.5

By-elections

St Peter's

Thursday 11th August 2011

Caused by the resignation of Labour councillor Michelle Coupland

No change

Perry, Alice	Lab	1,167	52.5	+13.8
Sant, David	LD	440	19.8	- 7.9
Bunting, Richard H.	Con	381	17.1	- 8.4
Allen, Caroline J.	Green	176	7.9	- 0.2
Rutherford, Martin J.	Ind	59	2.7	
10.9% swing: LD to Lab	Maj	727	32.7	

Junction

Thursday 21st March 2013

Caused by the resignation of independent, elected as Liberal Democrat, councillor Arthur Graves

Labour gain from Liberal Democrats

Makarau-Schwartz, Kaya	Lab	1,343	61.9	+23.4
Holloway, Mick	Green	381	17.6	+ 6.0
Kasprzyk, Stefan A.	LD	276	12.7	- 27.4
Napier, Patricia J.	Con	120	5.5	- 4.4
Townsend, Gary	BNP	31	1.4	
Martin, Bill	Soc	18	0.8	
8.7% swing: Green to Lab	Maj	962	44.3	

St Mary's

Thursday 10th November 2011

Caused by the death of Labour councillor Joan Coupland

No change

Poole, Gary	Lab	1,128	47.2	+13.7
Fieran-Reed, Emily	LD	641	26.8	- 5.6
Russell, Caroline	Green	317	13.3	+ 5.2
Hutchinson, Oriel	Con	282	11.8	- 8.3
Barfoot, Walter G.	BNP	22	0.9	
9.7% swing: LD to Lab	Maj	487	20.4	

Holloway

Thursday 3rd May 2012

Caused by the resignation of Labour councillor Lucy Rigby

No change

Ismail, Rakhia	Lab	2,352	57.0	+11.3
Edwards, Jonathan	Con	671	16.3	+ 2.4
Poyner, Claire	Green	613	14.9	+ 3.3
Kelly, David J.	LD	490	11.9	- 16.9
4.5% swing: Con to Lab	Maj	1,681	40.7	

St George's

Thursday 21st March 2013

Caused by the resignation of Labour councillor Jessica Asato

No change

Fletcher, Kat	Lab	1,698	71.3	+37.4
Gregory, Julian	LD	371	15.6	- 26.6
Nott, Jon R.	Green	206	8.6	- 5.5
Williams, Evan J.	Con	87	3.7	- 6.1
Barfoot, Walter G.	BNP	20	0.8	
32.0% swing: LD to Lab	Maj	1,327	55.7	

How Islington's wards voted

	Date	%Poll	Con	Lab	LD	Green	UKIP	Other
Barnsbury	22.05.14	39.8	18.3	57.3	9.5	11.9		2.9
	06.05.10	64.3	21.9	41.4	25.2	9.8		1.6
Bunhill	22.05.14	33.8	17.3	46.5	9.2	12.2	14.7	
	06.05.10	55.6	19.4	37.0	31.1	7.8		4.7
Caledonian	22.05.14	36.5	13.1	61.0	9.3	16.6		
	06.05.10	60.0	15.6	45.2	28.7	10.5		
Canonbury	22.05.14	37.1	14.2	48.7	22.9	14.1		
	06.05.10	64.6	19.0	33.3	32.3	9.5		5.8
Clerkenwell	22.05.14	37.7	16.7	47.3	20.6	15.5		
	06.05.10	58.0	20.0	32.5	29.5	10.3		7.6
Finsbury Park	22.05.14	37.1		67.8	9.7	22.5		
	06.05.10	57.0	12.1	52.3	21.4	14.2		
Highbury East	22.05.14	44.2	9.5	33.5	28.4	22.6	6.0	
	06.05.10	67.6	14.1	29.1	42.4	14.3		
Highbury West	22.05.14	39.7	12.4	56.0	8.5	23.1		
	06.05.10	63.9	14.3	42.4	19.3	24.0		
Hillrise	22.05.14	41.9		56.6	24.6	18.8		
	06.05.10	63.3	9.5	40.1	39.2	11.2		
Holloway	22.05.14	36.9		61.9	13.8	24.4		
<i>By-election</i>	03.05.12	39.5	16.3	57.0	11.9	14.9		
	06.05.10	59.8	13.9	45.7	28.7	11.6		
Junction	22.05.14	38.4	9.8	58.6	8.6	20.3		2.7
	<i>By-election</i>	21.03.13	24.2	5.5	61.9	12.7	17.6	2.2
	06.05.10	63.9	9.9	38.4	40.1	11.6		
Mildmay	22.05.14	36.7	9.0	54.7	8.2	16.1	7.6	4.4
	06.05.10	60.9	12.9	38.8	36.8	11.4		
St George's	22.05.14	42.1		58.2	21.9	19.9		
	<i>By-election</i>	21.03.13	25.9	3.7	71.3	15.6	8.6	0.8
	06.05.10	64.0	9.8	33.9	42.2	14.1		
St Mary's	22.05.14	36.3	17.8	51.8	11.7	18.7		
	<i>By-election</i>	10.11.11	23.6	11.8	47.2	26.8		0.9
	06.05.10	64.1	20.1	33.5	32.4	10.6		3.4
St Peter's	22.05.14	38.2	21.6	51.5	11.3	15.6		
	<i>By-election</i>	11.08.11	24.8	17.1	52.5	19.8	7.9	2.7
	06.05.10	64.0	25.5	38.7	27.7	8.1		
Tollington	22.05.14	38.6		64.7	10.2	25.1		
	06.05.10	60.5	11.6	42.6	27.0	18.8		

Councillors' majorities and the 2018 battleground

	Councillor	Ward	Maj	%Maj
1.	Caroline Russell	Highbury East	8	0.2
2.	Aysegul Erdogan	Highbury East	226	5.5
3.	Oisín Gantley	Highbury East	310	7.5
4.	Nicholas Wayne	Canonbury	608	19.6
5.	James Court	Clerkenwell	695	22.2
6.	Alice Donovan	Clerkenwell	705	22.5
7.	Nurullah Turan	St Mary's	731	23.8
8.	Amandip Kalar	Canonbury	751	24.2
9.	Alexander Diner	Canonbury	764	24.6
10.	Robert Khan	Bunhill	878	24.7
11.	Nicholas Ward	St George's	991	26.7
12.	David Poyser	Hillrise	966	27.7
13.	Gary Poole	St Mary's	852	27.8
14.	Michelline Ngongo	Hillrise	971	27.8
15.	Alice Perry	St Peter's	926	28.0
16.	Andrew Hull	Highbury West	1,262	28.0
17.	Claudia Webbe	Bunhill	1,000	28.1
18.	Gary Doolan	St Peter's	997	30.2
19.	Satnam Gill	St George's	1,137	30.6
20.	Martin Klute	St Peter's	1,014	30.7
21.	Raphael Andrews	Clerkenwell	963	30.8
22.	Troy Gallagher	Bunhill	1,099	30.9
23.	Timothy Nicholls	Junction	1,059	31.3
24.	Marian Spall	Hillrise	1,106	31.7
25.	Angela Picknell	St Mary's	990	32.3
26.	Diarmaid Ward	Holloway	1,227	32.7
27.	Richard Greening	Highbury West	1,475	32.7
28.	Rakhia Ismail	Holloway	1,271	33.9
29.	Mouna Hamitouche	Barnsbury	1,200	34.5
30.	Olly Parker	Mildmay	1,285	35.4
31.	Abul Chowdhury	Barnsbury	1,238	35.6
32.	Theresa Debono	Highbury West	1,606	35.6
33.	Kaya Makarau Schwartz	Junction	1,218	36.0
34.	Jean-Roger Kaseki	Tollington	1,296	36.0
35.	Una O'Halloran	Caledonian	1,237	36.3
36.	Flora Williamson	Tollington	1,314	36.5
37.	Richard Watts	Tollington	1,349	37.5
38.	Ian Perry	Caledonian	1,284	37.6
39.	Kat Fletcher	St George's	1,418	38.2
40.	Jenny Kay	Mildmay	1,407	38.8
41.	Joe Caluori	Mildmay	1,428	39.3
42.	Paul Smith	Holloway	1,475	39.3
43.	Asima Shaikh	Finsbury Park	1,460	39.4
44.	James Murray	Barnsbury	1,400	40.3
45.	Michael O'Sullivan	Finsbury Park	1,533	41.4
46.	Gary Heather	Finsbury Park	1,700	45.9
47.	Paul Convery	Caledonian	1,702	49.9
48.	Janet Burgess	Junction	1,508	44.6

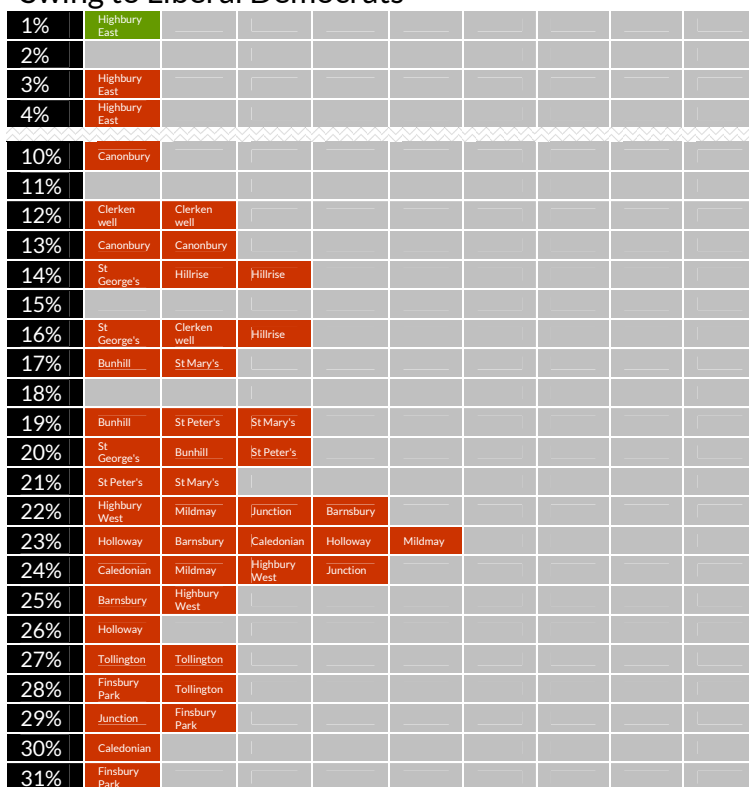
Swing to Labour



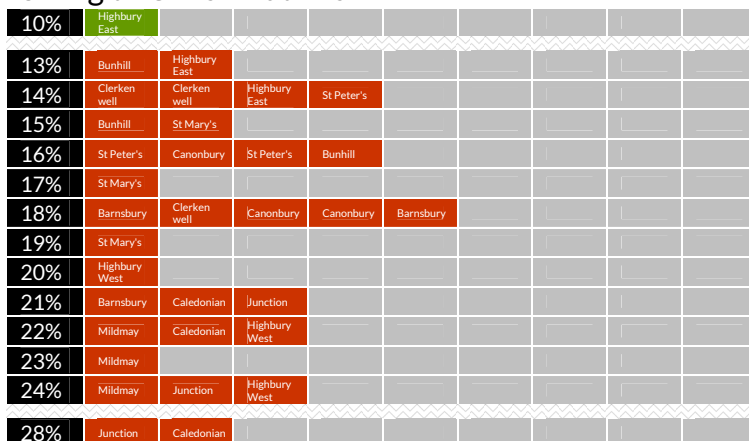
Swing to Greens



Swing to Liberal Democrats

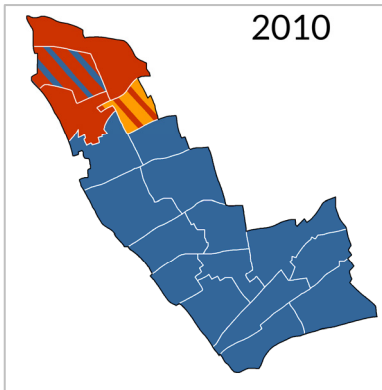
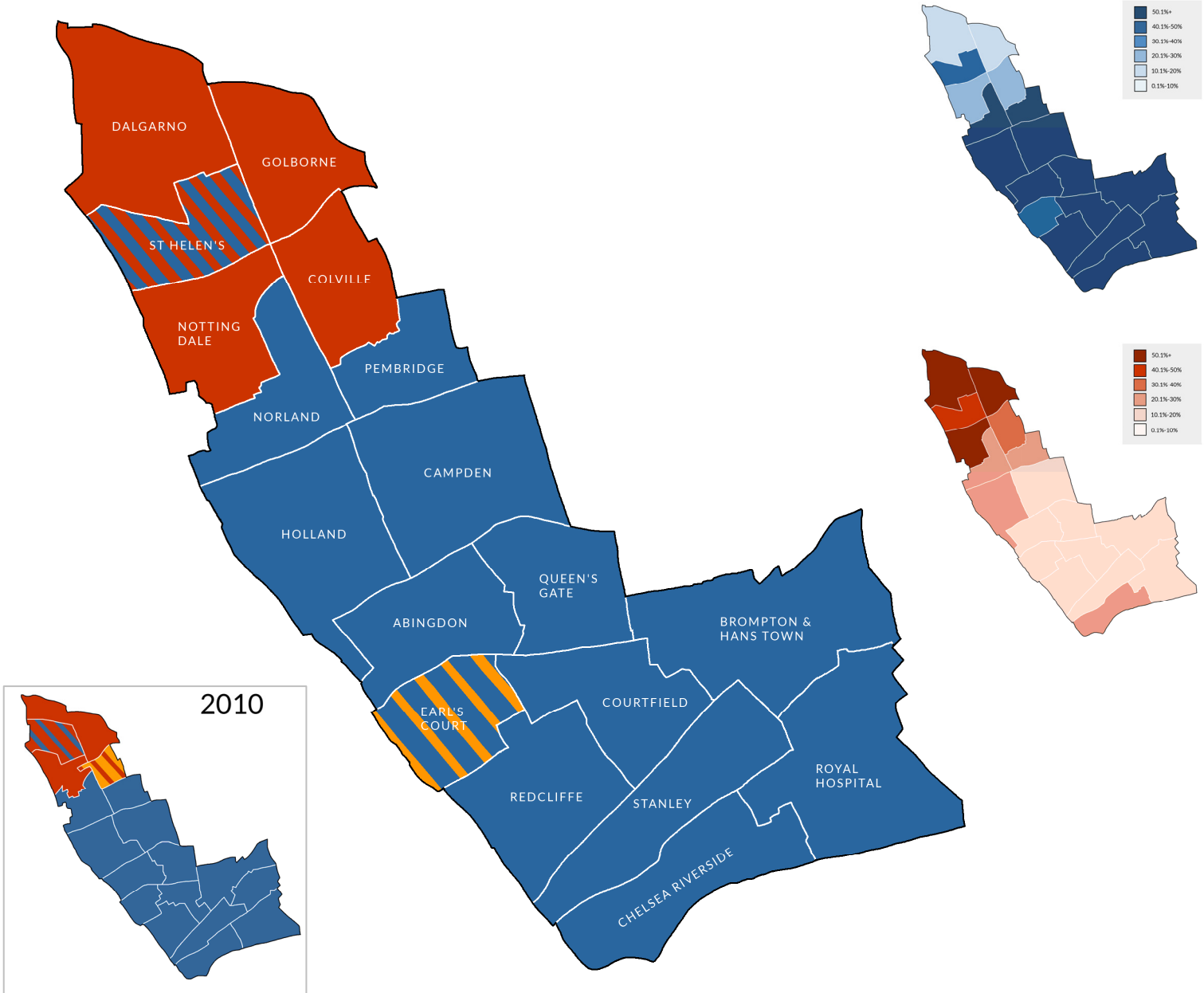


Swing to Conservatives



KENSINGTON & CHELSEA

Conservative majority - no change
Boundary changes



Councillors: 1964-2014

	Con	Lab	LD	Others	Total
2014	37	12	1		50
2010	43	9	2		54
2006	45	9			54
2002	42	12			54
1998	39	15			54
1994	39	15			54
1990	39	15			54
1986	39	15			54
1982	39	15			54
1978	39	13		2	54
1974	45	16			61
1971	39	21			60
1968	57	3			60
1964	46	14			60

Vote share: 1964-2014

	Con	Lab	LD	Others	Turnout
2014	54.0	27.1	10.4	8.4	
2010	54.1	20.6	20.4	4.9	47.6
2006	62.5	18.1	14.5	4.9	28.8
2002	58.5	25.3	15.0	1.2	27.7
1998	52.3	33.0	13.9	0.9	28.0
1994	47.7	32.0	15.8	4.5	36.9
1990	49.1	32.7	11.6	6.6	42.2
1986	50.9	27.5	18.9	2.8	39.4
1982	54.6	21.7	22.4	1.3	38.7
1978	61.8	25.0	7.5	5.7	32.6
1974	56.2	25.1	12.9	5.8	30.4
1971	54.8	36.2	5.7	3.3	27.1
1968	74.4	16.6	6.0	2.9	24.4
1964	62.4	27.5	9.5	0.6	25.5

Results

Abingdon

Kensington

No change

14	10	06	02	98	94	90	86	82	78	74	71	68	64

*Borwick, Victoria L.P.	Con	1,281	68.5	+ 7.1
*Gardner, Joanna M.	Con	1,202	64.3	+ 4.0
*Husband, James A.	Con	1,199	64.1	+ 4.9
Corbett, Anne	Lab	260	13.9	+ 1.8
Alkaff, Tina	Lab	245	13.1	+ 1.1
Juan Alcocer, Enrique	Green	236	12.6	
Stirling, William K.	Lab	199	10.6	- 1.5
Good, Jeremy A.	LD	181	9.7	- 19.5
Owen, Jonathan R.	LD	163	8.7	- 20.0

Brompton & Hans Town

Kensington

No change

14	10	06	02	98	94	90	86	82	78	74	71	68	64

*Coleridge, Timothy R.	Con	1,256	74.5	+ 6.0
*Paget-Brown, Nicholas	Con	1,139	67.6	+ 4.3
*Weale, Mary C.	Con	1,109	65.8	+ 7.2
Hall, Philip	Lab	230	13.6	+ 1.0
Adlard, St John	Lab	226	13.4	+ 0.8
Saidoune, Sofiane S.	Lab	207	12.3	- 0.2
Denman, Moya	LD	150	8.9	- 2.5
Smith, Iain A.	Ind	147	8.7	

Campden

Kensington

No change

14	10	06	02	98	94	90	86	82	78	74

*Ahern, Tim	Con	1,367	74.8	+ 4.9
*Faulks, Catherine	Con	1,305	71.4	+ 1.9
*Freeman, Robert J.	Con	1,261	69.0	+ 3.1
Moran, Andrew	Lab	303	16.6	+ 5.4
Congreve, Priscilla A.	LD	281	15.4	- 7.8
O'Brien, Michael	Lab	210	11.5	+ 0.8
Zhubi, Besart	Lab	191	10.5	+ 0.3

Chelsea Riverside

Chelsea & Fulham

No change

14

Berrill-Cox, Adrian L.	Con	1,202	54.7
*Condon-Simmonds, Maighread	Con	1,191	54.2
Hargreaves, Gerard N.	Con	1,098	50.0
Briggs, Richard	Lab	670	30.5
Cameron, Robert	Lab	650	29.6
Faulkner, Molly	Lab	630	28.7
Harris, Mary	LD	210	9.6
Marsden, Alistair	Ind	188	8.6
Drake, John	LD	179	8.2

Colville

Kensington

Lab gain 2

14	10	06	02	98	94	90	86	82	78

Press, Monica A.	Lab	834	34.4	- 0.7
Littler, Harrison	Lab	830	34.2	- 0.5
Lomas, Andrew P.	Lab	724	29.9	+ 0.6
*Caruana, Carol	LD	520	21.4	- 25.4
Bourgoin-Heskia, Tiffany	Con	506	20.9	- 2.7
North, Lloyd L.	Con	504	20.8	- 2.6
Woodger Bacon, Maxwell	Con	492	20.3	- 2.0
*O'Neill, Dez	Ind	455	18.8	
*Jones, Tim	LD	358	14.8	- 25.1
Wall, Derek	Green	310	12.8	
Kosta, Peter	LD	211	8.7	- 25.3

Courtfield

Kensington

No change

14	10	06	02	98	94	90	86	82	78	74

*Coates, Sir Anthony R.M.	Con	1,188	74.2	+ 7.0
*Rutherford, Elizabeth R.C.	Con	1,108	69.2	+ 2.2
Marshall, Quentin N.J.	Con	1,097	68.5	+ 3.6
Arnold, Lesley-Anne	Lab	270	16.9	- 7.7
Morris, Norma F.	Lab	240	15.0	- 9.5
Peacock, Norma	LD	240	15.0	- 8.3
Gurney, Christabel B.	Lab	230	14.4	- 7.0
Somers, William A.	LD	206	12.9	- 6.6

Dalgarno

Kensington

No comparable ward

14	10	06	02	98	94	90	86	82	78	74	71	68	64

*Healy, Pat	Lab	977	63.5
Thompson, Robert G.	Lab	814	52.9
Addenbrooke, Sarah	Con	320	20.8
Donovan, Ned D.	Con	266	17.3
Jones, Mike	UKIP	253	16.4
Mayers, Josephine F.	LD	105	6.8
Tatton-Brown, Joe	LD	91	5.9

Earl's Court

Kensington

LD gain 1

14	10	06	02	98	94	90	86	82	78	74	71	68	64

Aouane, Fenella	Con	942	44.2	- 5.5
Spalding, Malcolm D.	Con	941	44.1	- 2.1
*Wade, Linda A.C.	LD	853	40.0	+17.3
*Read, Jonathon P.	Con	831	39.0	- 3.1
Bendon, Clive	LD	426	20.0	- 1.2
McGuirk, Sheila	LD	418	19.6	- 0.9
Bishop, Joel A.M.	Lab	390	18.3	+ 0.5
Butler, Lucilla I.	Green	327	15.3	+ 4.2
Kear, David	Lab	311	14.6	- 3.2
Khan, Junaed	Lab	303	14.2	+ 7.6

Golborne

No change

Kensington

14	10	06	02	98	94	90	86	82	78	74	71	68	64

*Dent Coad, Emma	Lab	1,229	64.8	+ 9.4
*Mason, Pat	Lab	1,223	64.5	+ 9.6
Powell, Bevan	Lab	1,099	57.9	+ 5.5
Parker, Benjamin C.	Green	260	13.7	+ 2.1
Edge, Jeremy O.C.	Con	256	13.5	- 4.7
Panzone, Melanie A.	Con	243	12.8	- 5.1
Chauhan, Max	Con	237	12.5	- 3.8
Montgomerie-Anderson, Thee	Ind	117	6.2	
Owen, Frances	LD	115	6.1	- 10.9
Somers, Rosemary	LD	67	3.5	- 10.8

Holland

No change

Kensington

14	10	06	02	98	94	90	86	82	78	74	71	68	64

*Collinson, Deborah A.	Con	1,045	68.1	+ 9.1
*Lightfoot, Warwick M.	Con	964	62.8	+ 5.7
*Feilding-Mellen, Rock	Con	956	62.3	+ 5.6
Hooberman, Ben	Lab	343	22.3	+ 7.8
Quinn, Paul J.	Lab	313	20.4	+ 6.7
Shapro, Stuart H.	Lab	305	19.9	+ 8.5
Campion-Awwad, Oliver B	LD	227	14.8	- 6.4
Keeling, Bill	LD	225	14.7	- 0.3

Norland

No comparable ward

Kensington

14	10	06	02	98	94	90	86	82	78	74			

*Mills, Julie A.	Con	992	68.6	
*Lindsay, David C.	Con	978	67.6	
Bowerman, Roger	Lab	326	22.5	
O'Day, Deidre K.	Lab	310	21.4	
Turmel, Francois	LD	151	10.4	
Pease, Dora	LD	136	9.4	

Notting Dale

No change

Kensington

14	10	06	02	98	94	90	86	82	78	74			

*Blakeman, Judith M.	Lab	1,446	78.5	+21.8
*Atkinson, Robert	Lab	1,377	74.8	+25.1
Lasharie, Beini	Lab	1,309	71.1	+22.7
Bell, Nicholas E.	Con	507	27.5	- 5.1
Ducker, Sarah J.	Con	453	24.6	- 2.9
Kumar, Sasi	Con	431	23.4	- 3.9

Pembridge

No change

Kensington

14	10	06	02	98	94	90	86	82	78	74			

*Campbell, Barbara	Con	786	67.2	+13.2
*Campion, David G.	Con	731	62.5	+12.4
Robson, Christine	Lab	276	23.6	+11.6
Tod, Caroline	Lab	239	20.4	+10.0
Coxon, Ann Y.	LD	180	15.4	- 4.8
Sharman, Thomas	LD	126	10.8	- 8.9

Queen's Gate

No change

Kensington

14	10	06	02	98	94	90	86	82	78	74	71	68	64

*Mackover, Sam	Con	1,123	78.4	+ 5.4
*Moylan, Daniel M.G.	Con	1,093	76.3	+ 6.9
*Palmer, Matthew R.	Con	1,017	71.0	+ 2.4
Louvros, Annabelle	Lab	194	13.5	+ 2.1
Manasseh, Philippa J.	LD	194	13.5	- 6.7
Brown, Barry	LD	175	12.2	- 7.5
Engineer, Soonu	Lab	168	11.7	+ 1.3
*Mingay, Bob	Lab	151	10.5	+ 1.0

Redcliffe

No change

Chelsea & Fulham

14	10	06	02	98	94	90	86	82	78	74	71	68	64

Nicholls, David	Con	1,195	66.9	- 4.3
*Rossi, Marie-Therese	Con	1,173	65.7	- 5.4
*Williams, Charles A.	Con	1,114	62.4	- 3.3
Campbell, Anne M.	Lab	318	17.8	+ 4.4
Pringle, Margaret	Lab	259	14.5	+ 1.6
Nusseibeh, Saker	Lab	234	13.1	+ 2.4
Morck, Virginia A.	LD	192	10.7	- 9.3
Porter, Katerina	LD	183	10.2	- 7.4
Polenceusz, Janus	UKIP	168	9.4	

Royal Hospital

No change

Chelsea & Fulham

14	10	06	02	98	94	90	86	82	78	74	71	68	64

*Campbell, Elizabeth J.	Con	1,622	77.7	+ 9.1
*Will, Emma	Con	1,564	74.9	+ 7.5
Rinker, Andrew	Con	1,473	70.6	+ 7.1
Chute, Richard D.	Lab	268	12.8	+ 2.8
Elnaghi, Marwan	Lab	236	11.3	+ 4.3
Pocock, Penny	LD	185	8.9	- 7.7
Hesketh, Ev	Ind	164	7.9	
Herford, George O.	LD	148	7.1	- 5.8
Atkinson, Isabel G.	Lab	107	5.1	- 1.7

St Helen's

No comparable ward

Kensington

14				98	94	90	86	82	78	74				
----	--	--	--	----	----	----	----	----	----	----	--	--	--	--

Allison, Eve	Con	684	47.4
Bakhtiar, Mohammed	Lab	683	47.3
Wilkins, Nigel C.	Con	640	44.3
Hargreaves, Ian L.	Lab	622	43.1
Tatton-Brown, Alexandra M.	LD	158	10.9
Mayers, Patrick G.	LD	100	6.9

Stanley

No change

Chelsea & Fulham

14	10	06	02	98	94	90	86	82	78	74	71	68	64
----	----	----	----	----	----	----	----	----	----	----	----	----	----

*Cockell, Merrick R.	Con	1,352	65.9	- 9.6
*Pascall, William B.	Con	1,292	63.0	- 7.4
*Warrick, Paul T.P.	Con	1,284	62.6	- 6.3
Barshall, Andrew M.	Ind	486	23.7	
Henderson, Ian B.	Ind	479	23.4	
Schumi, Heinz A.	Ind	411	20.0	
Francis, Luke R.	Lab	304	14.8	- 0.7
Warren, Gregory	Lab	285	13.9	+ 0.6
Wheatley, Benjamin	Lab	259	12.6	+ 1.9

By-elections

Holland

Thursday 22nd July 2010

Caused by the resignation of Conservative councillor Baroness Hanham

No change

Feilding-Mellon, Rock	Con	649	75.0	+17.4
Wilson, Martin	LD	146	16.9	- 1.0
Bovill, Jack	Ind	70	8.1	
8.2% swing: LD to Con	Maj	503	58.1	

Cremorne

Thursday 16th September 2010

Caused by the resignation of Conservative councillor Mark Daley

No change

Hargreaves, Gerard	Con	602	41.2	- 8.8
McKeown, Mabel	Lab	583	39.9	+16.4
Kosta, Peter	LD	180	12.3	- 8.9
Stephenson, Julia	Green	51	3.5	
Coburn, David	UKIP	46	3.1	- 2.1
12.6% swing: Con to Lab	Maj	19	1.3	

Earl's Court

Thursday 16th September 2010

Caused by the resignation of Conservative councillor Barry Phelps

Liberal Democrat gain from Conservative

Wade, Linda	LD	703	44.8	+23.3
Spalding, Malcolm	Con	594	37.8	- 8.2
Bishop, Joel	Lab	151	9.6	- 5.5
Arbuthnot, Elizabeth	Ind	49	3.1	
Bovill, Jack	Ind	29	1.8	
Enright, Michael	Green	26	1.7	- 9.4
Little, Anthony	UKIP	18	1.1	- 5.3
15.8% swing: Con to LD	Maj	109	7.0	

Brompton

Thursday 9th June 2011

Caused by the death of Conservative councillor Iain Hanham

No change

Mosley, Louis	Con	728	80.6	+11.7
Sautter, Mark D.	Lab	101	11.2	- 0.7
Harris, Mary T.L.	LD	86	9.5	- 9.7
6.2% swing: Lab to Con	Maj	627	69.4	

Queen's Gate

Thursday 9th June 2011

Caused by the death of Conservative councillor Andrew Dalton

No change

Mackover, Sam	Con	663	73.7	+ 3.4
Blamey, John	LD	100	11.1	- 8.1
Stirling, Keith	Lab	82	9.1	- 1.3
Coburn, David	UKIP	54	6.0	
5.8% swing: LD to Con	Maj	563	62.6	

Norland

Thursday 6th October 2011

Caused by the resignation of Conservative councillor Andrew Lamont

No change

Faulks, Catherine E.	Con	675	43.8	- 12.5
Lasharie, Beinazir S.	Lab	438	28.4	+ 5.2
Kosta, Peter	LD	358	23.2	+ 2.7
Coburn, David A.	UKIP	69	4.5	
8.9% swing: Con to Lab	Maj	237	15.4	

Brompton

Thursday 28th June 2012

Caused by the death of Conservative councillor Baroness Ritchie

No change

Barkhordar, Abbas	Con	650	70.3	+ 1.4
Sautter, Mark D.	Lab	103	11.1	- 0.8
Denman, Moya F.G.	LD	101	10.9	- 8.3
Coburn, David A.	UKIP	71	7.7	
1.1% swing: Lab to Con	Maj	547	59.2	

How Kensington & Chelsea's wards voted

	Date	%Poll	Con	Lab	LD	Green	UKIP	Ind
Abingdon	22.05.14	30.4	65.6	12.5	9.2	12.6		
	06.05.10	48.8	60.3	11.9	27.8			
Brompton & Hans Town	22.05.14	24.2	69.3	13.1	8.9			8.7
	06.05.10	39.9	68.9	11.9	19.2			
Campden	22.05.14	30.2	71.7	12.9	15.4			
	06.05.10	48.1	68.4	10.7	20.9			
Chelsea Riverside	22.05.14	34.5	53.0	29.6	8.9			8.6
Colville	22.05.14	31.7	20.7	32.8	15.0	12.8		18.8
	06.05.10	54.7	23.1	33.0	40.2		3.7	
Courtfield	22.05.14	24.8	70.6	15.4	14.0			
	06.05.10	37.5	66.4	13.1	20.5			
Dalgarno	22.05.14	34.1	19.1	58.2	6.4		16.4	
Earls Court <i>By-election</i>	22.05.14	31.6	42.4	15.7	26.5	15.3		
	16.09.11	24.0	37.8	9.6	44.8	1.7	1.1	4.9
	06.05.10	41.8	46.0	15.1	21.5	11.1		
Golborne	22.05.14	28.6	12.9	62.4	4.8	13.7		6.2
	06.05.10	50.6	17.4	54.2	16.8	11.6		
Holland <i>By-election</i>	22.05.14	28.2	64.4	20.9	14.7			
	22.07.10	14.0	75.0	8.1	16.9			
	06.05.10	49.6	57.6	13.4	17.9	11.1		
Norland	22.05.14	35.8	68.1	22.0	9.9			
Notting Dale <i>Notting Barns</i>	22.05.14	34.4	25.2	74.8				
	06.05.10	55.2	29.1	51.6	19.3			
Pembridge	22.05.14	27.4	64.9	22.0	13.1			
	06.05.10	48.7	50.7	11.5	21.5	16.3		
Queen's Gate <i>By-election</i>	22.05.14	25.7	75.2	11.9	12.9			
	09.06.11		73.7	9.1	11.1	6.0		
	06.05.10	50.0	70.3	10.4	19.2			
Redcliffe	22.05.14	27.1	65.0	15.1	10.5		9.4	
	06.05.10	43.7	69.3	12.3	18.3			
Royal Hospital	22.05.14	31.1	74.4	9.7	8.0			7.9
	06.05.10	50.3	66.5	7.9	14.8	10.8		
St Helen's	22.05.14	34.1	45.9	45.2	8.9			
Stanley	22.05.14	32.8	63.8	13.7				22.3
	06.05.10	49.1	71.6	13.2	15.3			

Councillors' majorities and the 2018 battleground

	Councillor	Ward	Maj	%Maj
1.	Linda Wade	Earls Court	22	1.0
2.	Mohammed Bakhtiar	St Helens	43	3.0
3.	Eve Allison	St Helens	62	4.3
4.	Andrew Lomas	Colville	204	8.5
5.	Harrison Littler	Colville	310	12.8
6.	Monica Press	Colville	314	13.0
7.	Gerard Hargreaves	Chelsea R'side	428	19.5
8.	Maighread Condon-Simmonds	Chelsea R'side	521	23.7
9.	Malcolm Spalding	Earls Court	515	24.1
10.	Fenella Aouane	Earls Court	516	24.2
11.	Adrian Berrill-Cox	Chelsea R'side	532	24.2
12.	Robert Thompson	Dalgarno	494	32.1
13.	David Campion	Pembridge	455	38.9
14.	Paul Warrick	Stanley	798	38.9
15.	William Pascall	Stanley	806	39.6
16.	Rock Feilding-Mellen	Holland	613	40.0
17.	Warwick Lightfoot	Holland	621	40.5
18.	Merrick Cockell	Stanley	866	42.2
19.	Pat Healy	Dalgarno	657	42.7
20.	Barbara Campbell	Pembridge	510	43.6
21.	Beini Lasharie	Notting Dale	802	43.6
22.	Bevan Powell	Golborne	839	44.2
23.	Charles Williams	Redcliffe	796	44.6
24.	David Lindsay	Norland	652	45.1
25.	Deborah Collinson	Holland	702	45.8
26.	Julie Mills	Norland	666	46.1
27.	Robert Atkinson	Notting Dale	870	47.3
28.	Marie Therese Rossi	Redcliffe	855	47.9
29.	David Nicholls	Redcliffe	877	49.1
30.	James Husband	Abingdon	939	50.2
31.	Joanna Gardner	Abingdon	942	50.4
32.	Pat Mason	Golborne	963	50.8
33.	Judith Blakeman	Notting Dale	939	51.0
34.	Emma Dent Coad	Golborne	969	51.1
35.	Quentin Marshall	Courtfield	827	51.6
36.	Mary Weale	Brompton	879	52.2
37.	Elizabeth Rutherford	Courtfield	838	52.3
38.	Robert Freeman	Campden	958	52.4
39.	Nicholas Paget-Brown	Brompton	909	54.0
40.	Victoria Borwick	Abingdon	1,021	54.6
41.	Catherine Faulks	Campden	1,002	54.8
42.	Sir Anthony Coates	Courtfield	918	57.3
43.	Matthew Palmer	Queen's Gate	823	57.5
44.	Andrew Rinker	Royal Hospital	1,205	57.8
45.	Tim Ahern	Campden	1,064	58.2
46.	Timothy Coleridge	Brompton	1,026	60.9
47.	Emma Will	Royal Hospital	1,296	62.1
48.	Daniel Moylan	Queen's Gate	899	62.8
49.	Sam Mackover	Queen's Gate	929	64.9
50.	Elizabeth Campbell	Royal Hospital	1,354	64.9

Swing to Conservatives

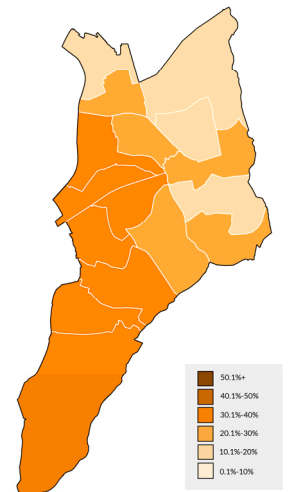
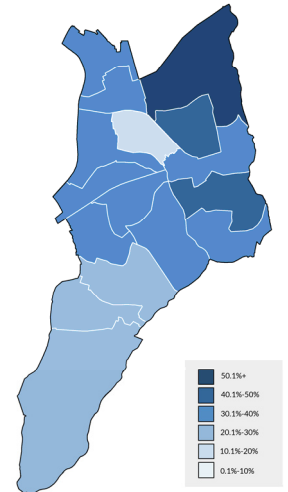
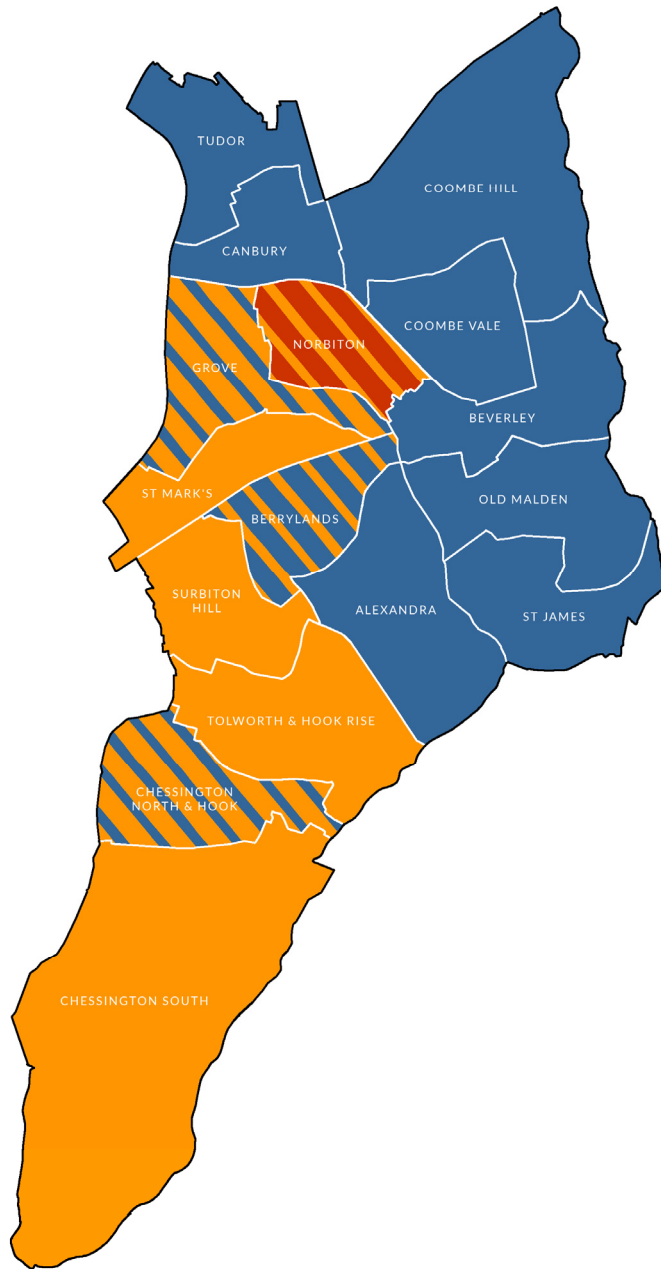
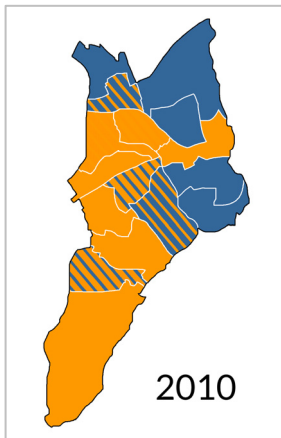
1%				
2%	St Helen's			
3%				
4%				
5%	Colville			
6%				
7%	Colville	Colville		
8%				
9%				
10%				
11%				
12%				
13%				
14%				
15%				
16%				
17%	Dalgarno			
18%				
19%				
20%				
21%				
22%	Notting Dale			
23%	Golborne			
24%	Notting Dale			
25%				
26%	Golborne	Notting Dale	Golborne	

Swing to Labour

1%				
2%				
3%	St Helen's			
4%				
5%				
6%				
7%				
8%				
9%				
10%	Chelsea Riverside			
11%	Earl's Court			
12%	Chelsea Riverside			
13%	Chelsea Riverside	Earl's Court	Earl's Court	
14%				
15%				
16%				
17%				
18%				
19%				
20%	Pembridge	Holland		
21%	Holland			
22%	Pembridge			
23%	Redcliffe	Norland	Holland	
24%	Norland	Redcliffe	Stanley	
25%	Redcliffe	Stanley		
26%	Abingdon	Abingdon	Courtfield	Stanley
27%	Brompton & Hans Town	Courtfield	Campden	Brompton & Hans Town
28%	Abingdon	Campden		
29%	Courtfield	Queen's Gate	Royal Hospital	
30%	Campden			
31%	Brompton & Hans Town			
32%	Royal Hospital	Queen's Gate		
33%	Queen's Gate	Royal Hospital		

KINGSTON UPON THAMES

Conservative gain from Liberal Democrats



Councillors: 1964-2014

	Con	Lab	LD	Others	Total
2014	28	2	18		48
2010	21		27		48
2006	21	2	25		48
2002	15	3	30		48
1998	21	10	19		50
1994	18	6	26		50
1990	25	7	18		50
1986	24	4	22		50
1982	40	3	7		50
1978	44	6			50
1974	39	15	6		60
1971	40	20			60
1968	59	1			60
1964	40	20			60

Vote share: 1964-2014

	Con	Lab	LD	Others	Turnout
2014	33.6	15.3	26.8	24.3	
2010	36.9	11.1	39.2	12.8	68.8
2006	40.9	9.9	38.5	10.8	45.3
2002	35.1	11.5	47.7	5.7	39.6
1998	37.0	25.0	35.3	2.7	41.5
1994	32.8	21.0	42.0	4.2	53.3
1990	40.4	25.0	29.6	5.0	56.4
1986	39.1	21.0	37.2	2.6	51.3
1982	52.4	17.8	29.4	0.5	46.5
1978	59.4	27.1	13.2	0.2	45.9
1974	48.9	29.8	20.8	0.5	43.7
1971	53.5	39.5	6.9	0.2	42.1
1968	73.9	20.9	3.9	1.3	40.6
1964	52.7	33.0	11.3	3.0	43.0

Results

Alexandra

Kingston & Surbiton

Con gain 1

3.1% LD to Con

14	10	06	02	98	94	90	86	82	78	74	71	68	64

*Hudson, Richard	Con	1,263	35.3	- 6.1
George, Ian	Con	1,247	34.9	- 6.5
Hayes, Chris	Con	1,188	33.2	- 8.2
Kailasapillai, Haran	LD	991	27.7	- 16.7
Houston, Neil	LD	937	26.2	- 12.9
Townsend, Andy	LD	893	25.0	- 9.5
Perham, Anthony	UKIP	521	14.6	
Corry, Marilyn F.	Lab	492	13.8	+ 2.0
May, Paul R.	Lab	485	13.6	+ 2.9
Jayasundera, Niranjan R.A.	Lab	441	12.3	+ 3.3
Smith, Phil	Green	331	9.3	+ 2.5
Foote, Kelvin B.	TUSC	78	2.2	

Canbury

Richmond Park

Con gain 1

4.7% LD to Con

14	10	06	02	98	94	90	86	82	78	74	71	68	64

*Craig, Andrea	Con	1,419	35.2	- 4.4
*Austin, Geoff	Con	1,360	33.7	- 5.1
Glasspool, David	Con	1,241	30.8	- 5.4
Coley, Ryan	Green	891	22.1	+ 6.8
Moll, Rebekah J.	LD	877	21.7	- 20.2
Redman, Charlie	Green	839	20.8	
Falchikov, Dan	LD	833	20.7	- 12.0
King, Andrew	LD	809	20.1	- 10.5
Cottrell, Tony	Lab	606	15.0	+ 2.9
Shabbeer, Tariq	Green	580	14.4	
Startup, Colin H.	Lab	477	11.8	+ 0.3
Taylor, Nisha R.	Lab	431	10.7	0.0
Anderson, John	UKIP	391	9.7	
*Dennen, Timothy S.	Ind	188	4.7	

Berrylands

Kingston & Surbiton

Con gain 1

2.8% LD to Con

14	10	06	02	98	94	90	86	82	78	74	71	68	64

*Abraham, Sushila	LD	1,279	35.0	- 11.0
Head, Mike	Con	1,273	34.8	- 3.4
Johnson, Andy	Con	1,237	33.8	- 3.5
Chesterman, Thomas	LD	1,194	32.6	- 8.4
Woods, Emma	Con	1,149	31.4	- 5.7
*Steed, Robert M.	LD	1,040	28.4	- 9.7
Lake, Martin	Green	426	11.6	+ 1.6
Flux, Toby	Lab	425	11.6	+ 1.6
Green, Lawrence R.	Lab	424	11.6	+ 2.2
Scargill, Paul J,	UKIP	384	10.5	
Rasool, Amina	Lab	344	9.4	+ 1.6
Savastio, Italo M.	TUSC	60	1.6	

Chessington North & Hook

Kingston & Surbiton

No change

1.7% LD to Con

14	10	06	02	98	94	90	86	82	78	74	71	68	64

*Thompson, Margaret A.	LD	1,080	33.1	- 14.3
*Day, Andrew W.	Con	988	30.3	- 11.4
Chase, Clive	LD	975	29.9	- 15.8
Wykes, Emma-Louise D.	LD	893	27.4	- 12.2
Gibson, Mike	Con	811	24.8	- 9.9
Harrall, Lizzy	Con	767	23.5	- 11.1
Bellamy, Vic	UKIP	718	22.0	
Kearney, Steve	Lab	416	12.7	+ 1.0
Freedman, Max	Lab	358	11.0	+ 0.2
Jakeman, Simon	Green	344	10.5	+ 5.0
Stuart, Amanda R.	Lab	321	9.8	- 0.2

Beverley

Kingston & Surbiton

Con gain 3

10.2% LD to Con

14	10	06	02	98	94	90	86	82	78	74	71	68	64

*Paton, Terry	Con	1,333	35.2	+ 0.4
Bedforth, Paul A.	Con	1,311	34.6	+ 2.8
Pandiya, Raju	Con	1,046	27.6	- 3.0
Heap, Lesley A.	LD	880	23.2	- 19.6
Freedman, Marian	Lab	838	22.1	+ 9.0
Alexander, James S.	LD	778	20.5	- 21.1
*Heap, Trevor J.T.	LD	777	20.5	- 20.4
Meerabeau, Liz	Lab	714	18.9	+ 7.6
Priest, Chris	Lab	645	17.0	+ 8.5
Walker, Chris	Green	552	14.6	+ 3.0
Collis, Linda M.	UKIP	461	12.2	

Chessington South

Kingston & Surbiton

No change

0.3% LD to Con

14	10	06	02	98	94	90	86	82	78	74	71	68	64

*Bamford, Patricia	LD	1,131	37.4	- 13.3
*Reid, Rachel E.	LD	1,024	33.9	- 11.6
*Mirza, Shiraz	LD	1,005	33.2	- 11.2
Boxall, Ryan	Con	810	26.8	- 10.3
Healy, Gina R.	UKIP	750	24.8	
Cottle, Coral	UKIP	742	24.5	
Akintoye, Michelle O.	Con	717	23.7	- 12.2
Symes, Tania	Con	715	23.6	- 12.0
Griffin, David M.	Lab	376	12.4	- 0.4
Dodwell, John	Lab	358	11.8	+ 2.7
Murray, Anthony M.	Lab	326	10.8	+ 2.8
Desbruslais, Louis E.	TUSC	125	4.1	

Coombe Hill

Richmond Park

No change
3.2% Con to Lab

	14	10	06	02	98	94	90	86	82	78	74	71	68	64
Bass, Rowena	Con	1,537	53.2	- 1.3										
*Humphrey, Eric D.	Con	1,458	50.5	- 1.8										
*Walloppillai, Gaj	Con	1,349	46.7	- 4.4										
Richardson, Sally	Lab	457	15.8	+ 4.2										
Naylor, Edward W.J.	Lab	453	15.7	+ 4.7										
Greder, Iris	LD	406	14.1	- 15.1										
Price, Roger J.	Lab	368	12.7	+ 1.7										
Vidler, Jean	Green	344	11.9	+ 3.2										
Waddleton, John M.	LD	332	11.5	- 11.1										
Oates, Jonathan	LD	314	10.9	- 11.7										
Collis, Tina	UKIP	313	10.8											

Coombe Vale

Richmond Park

No change
0.1% Con to Lab

	14	10	06	02	98	94	90	86	82	78	74	71	68	64
*Pickering, Julie	Con	1,689	49.8	+ 3.8										
Arora, Roy	Con	1,629	48.0	+ 6.5										
Roberts, Cathy	Con	1,625	47.9	+ 6.6										
Haines, Julie A.	LD	671	19.8	- 20.0										
Parker, Ian A.	Lab	605	17.8	+ 7.2										
Pallen, Sushil K.	Lab	531	15.7	+ 5.6										
Herlinger, Peter M.	LD	482	14.2	- 21.4										
Parnell, Geoff	Lab	480	14.1	+ 4.8										
Thompson, Phil	LD	442	13.0	- 21.7										
Owen, Janet A.	UKIP	350	10.3											
Periklis, Mariana	Green	334	9.8	+ 2.0										
Ghobadi, Mona	Green	323	9.5											
Periklis, Michael	Green	317	9.3											

Grove

Kingston & Surbiton

Con gain 1
7.5% LD to Con

	14	10	06	02	98	94	90	86	82	78	74	71	68	64
*Hitchcock, Chrissie	LD	1,041	36.0	- 11.2										
Brister, Stephen	LD	990	34.3	- 10.4										
Doyle, Phil	Con	960	33.2	+ 5.1										
Amer, Adrian	Con	958	33.1	+ 5.5										
Ward, Alex	Con	906	31.3	+ 5.3										
Bajwa, Shoab	LD	888	30.7	- 7.4										
Kind, Tessa	Lab	699	24.2	+12.7										
Mama, Steve	Lab	577	20.0	+ 9.1										
Roland, Peter	Lab	497	17.2	+ 6.4										
Hood, Alison	Green	404	14.0	+ 0.7										
Cobbett, Tim	Green	384	13.3											
Walker, Tim	Green	366	12.7											

Norbiton

Kingston & Surbiton

Lab gain 2
10.8% LD to Lab

	14	10	06	02	98	94	90	86	82	78	74	71	68	64
Cottingham, Linsey	Lab	1,013	33.9	+ 8.6										
Griffin, Sheila	Lab	988	33.1	+12.6										
Brisbane, Bill	LD	847	28.4	- 10.5										
South, Laurie	Lab	844	28.3	+ 9.7										
*Shelton, Penelope A.	LD	796	26.6	- 10.1										
*Ryder-Mills, David R.	LD	741	24.8	- 11.9										
Morris, Holly	Con	493	16.5	- 4.6										
Davis, Jemima L.K.	Con	444	14.9	- 1.8										
Hudson, Susan	Con	441	14.8	- 0.6										
Hall, Martin	Green	363	12.2	+ 2.8										
Withers, Pete	UKIP	339	11.3											
Evans, Ellie	TUSC	83	2.8											

Old Malden

Kingston & Surbiton

No change
7.3% LD to Con

	14	10	06	02	98	94	90	86	82	78	74	71	68	64
*Fraser, David	Con	1,461	44.1	- 1.5										
Clark, Mary J.	Con	1,348	40.6	- 3.1										
Davis, Kevin K.	Con	1,233	37.2	- 1.7										
Bamford, David S J.	LD	682	20.6	- 16.4										
Kim, Mi Soon	LD	610	18.4	- 18.3										
Thompson, Richard C.	LD	575	17.3	- 15.3										
Collis, Nicholas	UKIP	573	17.3											
Bennett, Bill	Lab	480	14.5	+ 4.8										
Kellett, Ian	Lab	433	13.1	+ 4.0										
Pearson, George E.	Lab	425	12.8	+ 3.9										
Howard, Lucy	Green	328	9.9	+ 4.9										

St James

Kingston & Surbiton

No change
2.7% LD to Con

	14	10	06	02	98	94	90	86	82	78	74	71	68	64
*Jones, Howard	Con	1,250	39.9	- 2.4										
*Smith, Kenneth A.	Con	1,188	37.9	- 3.2										
*Patel, Priyan	Con	1,082	34.5	- 0.9										
Ha, Jason	LD	729	23.3	- 9.3										
Medina, Montse	LD	719	22.9	- 8.8										
Wookey, Annette	LD	696	22.2	- 9.5										
Jones, Gerry	Lab	598	19.1	+ 0.4										
Masters, Mary	Lab	494	15.8	+ 4.9										
Masters, Eric L.	Lab	485	15.5	+ 4.9										
Holligan, Linda W.	UKIP	386	12.3											
Watson, Bona	UKIP	361	11.5											
Senger, Richard M.	Green	212	6.8	- 0.4										
Child, David	BNP	100	3.2											
Couchman, Paul D.	TUSC	34	1.1											

St Mark's

Kingston & Surbiton

No change

3.2% LD to Con

14	10	06	02	98	94	90	86	82	78	74	71	68	64

*Green, Elizabeth S.	LD	1,239	42.1	- 6.9
White, Diane	LD	1,170	39.7	- 6.1
*Yoganathan, Mylvaganam	LD	1,111	37.7	- 3.0
Cheetham, Jack	Con	1,071	36.4	+ 1.7
Johnson-Paul, Nathan	Con	1,038	35.2	+ 1.2
Shah, Pratik	Con	968	32.9	+ 0.1
Coombs, Sandra L.	Lab	423	14.4	+ 4.3
Hardy, Karen	Green	357	12.1	+ 1.1
Keogh, Clare	Green	334	11.3	
Johnson, Martin A.	Lab	331	11.2	+ 3.7
Morton, Michael H.	Lab	312	10.6	+ 3.6
Nelson, Alex	Green	282	9.6	
Beswick, Jack	TUSC	67	2.3	

Tudor

Richmond Park

No change

3.8% LD to Con

14	10	06	02	98	94	90	86	82	78	74	71	68	64

*Cunningham, David	Con	1,617	43.6	- 7.8
Scantlebury, Hugh D.M.	Con	1,437	38.7	- 8.0
*Thompson, Frank N.	Con	1,378	37.1	- 6.7
Lott, Jac	LD	701	18.9	- 18.3
Haddon, Anne-Marie B.	LD	698	18.8	- 12.4
Murphy, Chris	Green	629	16.9	+ 6.1
Smy, Bob	Lab	561	15.1	+ 5.0
Alfakier, Maha	LD	554	14.9	- 14.5
Cowley, Judith C.	Lab	511	13.8	+ 3.9
Gregg, Philip J.	Lab	455	12.3	+ 2.4
Warne, John	UKIP	445	12.0	

Surbiton Hill

Kingston & Surbiton

No change

0.2% LD to Con

14	10	06	02	98	94	90	86	82	78	74	71	68	64

*Ayles, John	LD	1,454	38.2	- 6.3
Gander, Hilary	LD	1,445	38.0	- 4.4
*Self, Malcolm	LD	1,323	34.7	- 5.6
Kelk, Peter	Con	1,301	34.2	- 4.2
Wright, Alex	Con	1,229	32.3	- 5.3
Pandya, Ronak	Con	1,147	30.1	- 5.9
Heys, Richard D.	Lab	426	11.2	- 0.6
Mulley, Brian	Green	410	10.8	+ 1.5
Vase, Anne R.	Lab	403	10.6	+ 1.6
Cooper, David K.J.	Lab	402	10.6	+ 2.0
Ward, Carol	UKIP	354	9.3	

Tolworth & Hook Rise

Kingston & Surbiton

No change

1.7% LD to Con

14	10	06	02	98	94	90	86	82	78

*Harris, Victoria C.	LD	1,030	44.6	- 7.1
Rolfe, Lorraine	LD	885	38.3	- 12.5
Thayalan, Thay	LD	836	36.2	- 6.0
Briggs, Mike	Con	554	24.0	- 4.3
Cracknell, Mavis A.	Con	515	22.3	- 4.0
Banks, Tony	Lab	433	18.8	+ 6.2
Henson, David C.	UKIP	430	18.6	
Kumpeson, Lucky	Con	401	17.4	- 7.3
Hill, Katie	Lab	381	16.5	+ 5.8
Miller, Ben	Lab	343	14.9	+ 4.9
Robertson, Ian	TUSC	86	3.7	

By-elections

Surbiton Hill

Thursday 15th September 2011

Caused by the resignation of Liberal Democrat councillor Umesh Parekh

No change

Ayles, John D.	LD	997	39.6	- 2.8
Kilby, Nick	Con	895	35.5	- 1.8
Hill, Katie D.	Lab	349	13.9	+ 4.0
Pickhaver, Paul W.	CPA	171	6.8	+ 4.8
Walker, Chris	Green	81	3.2	- 5.1
Riding, James M.J.	Ind	21	0.8	
0.5% swing: LD to Con	Maj	102	4.1	

Coombe Vale

Thursday 15th December 2011

Caused by the resignations of Conservative councillors Robert-John

Tasker and James White

No change

Finnerty, Lynne	Con	1,340	46.5	+ 3.6
Pickering, Julie	Con	1,308	45.4	+ 2.5
Kugan, Kamala	LD	908	31.5	- 5.2
Nichol, Rupert C.F.	LD	778	27.0	- 9.7
Brown, Nick	Lab	526	18.3	+ 8.3
Parker, Ian	Lab	502	17.4	+ 7.4
Walker, Chris	Green	122	4.2	- 3.6
Shabbeer, Tariq	Green	108	3.7	- 4.1
Hayward, Philippa L.E.	CPA	94	3.3	+ 0.7
Glencross, Roger E.	CPA	76	2.6	0.0
5.3% swing: LD to Con	Maj	432	15.0	
		400	13.9	

Coombe Hill

Thursday 3rd May 2012

Caused by the resignation of Conservative councillor David Edwards

No change

Walloopillai, Gajan L.	Con	1,601	53.8	+ 1.2
South, Laurie	Lab	519	17.4	+ 6.5
Knowles, David J.	LD	409	13.7	- 12.4
Vidder, Jean	Green	235	7.9	- 0.8
Watson, Michael G.	UKIP	148	5.0	
Dewan, Rajesh K.	CPA	66	2.2	+ 0.5
2.7% swing: Con to Lab	Maj	1,082	36.4	

Grove

Thursday 5th July 2012

Caused by the resignation of Liberal Democrat councillor Marc Woodall

No change

Moll, Rebekah J.	LD	710	32.6	- 10.7
Amer, Adrian C.	Con	687	31.5	+ 4.3
South, Laurie	Lab	440	20.2	+ 9.1
Watson, Michael G.	UKIP	175	8.0	
Coley, Ryan D.	Green	123	5.6	- 7.7
Child, David D.H.	BNP	23	1.1	
Rudd, Jonathan M.	CPA	20	0.9	
7.5% swing: LD to Con	Maj	23	1.1	

Berrylands

Thursday 28th February 2013

Caused by the death of Liberal Democrat councillor Frances Moseley

No change

Abraham, Sushila	LD	948	38.7	- 3.0
Head, Mike	Con	761	31.0	- 6.5
Banks, Tony	Lab	455	18.6	+ 9.5
Watson, Michael G.	UKIP	175	7.1	
Coley, Ryan D.	Green	112	4.6	- 5.4
1.8% swing: Con to LD	Maj	187	7.7	

Beverley

Thursday 25th July 2013

Caused by the resignation of Liberal Democrat councillor Derek

Osbourne

Conservative gain from Liberal Democrat

Paton, Terence J.	Con	1,033	35.1	+ 2.7
Heap, Lesley A.	LD	760	25.9	- 15.9
Freedman, Marian	Lab	717	24.4	+13.1
Watson, Michael G.	UKIP	223	7.6	
Walker, Chris	Green	207	7.0	- 4.6
9.3% swing: LD to Con	Maj	273	9.2	

How Kingston upon Thames wards voted

	Date	%Poll	Con	Lab	LD	Green	UKIP	Other	
Alexandra	22.05.14	46.4	34.5	13.2	26.3	9.3	14.6	2.2	
	06.05.10	71.4	41.4	10.5	39.3	6.8		1.9	
Berrylands	22.05.14	47.7	33.3	10.9	32.0	11.6	10.5	1.6	
<i>By-election</i>	28.02.13	34.5	31.0	18.6	38.7	4.6	7.1		
	06.05.10	71.3	37.5	9.1	41.7	10.0		1.8	
Beverley	22.05.14	47.3	32.4	19.3	21.4	14.6	12.2		
<i>By-election</i>	25.07.13	42.2	35.1	24.4	25.9	7.0	7.6		
	06.05.10	69.6	32.4	11.3	41.8	11.6		2.9	
Canbury	22.05.14	44.3	33.2	12.5	20.8	19.1	9.7	4.7	
	06.05.10	69.6	38.2	11.4	35.1	15.3			
Chessington North & Hook	22.05.14	44.1	26.2	11.2	30.1	10.5	22.0		
	06.05.10	68.5	37.0	10.8	44.2	5.5		2.4	
Chessington South	22.05.14	39.0	24.7	11.7	34.8		24.6	4.1	
	06.05.10	68.1	36.2	10.0	46.9			7.0	
Coombe Hill	22.05.14	37.8	50.1	14.7	12.2	11.9	10.8		
	<i>By-election</i>	03.05.12	41.5	53.8	17.4	13.7	7.9	5.0	2.2
	06.05.10	63.0	52.6	10.9	26.1	8.7		1.7	
Coombe Vale	22.05.14	47.8	48.6	15.9	15.7	9.5	10.3		
	<i>By-election</i>	15.12.11	43.1	46.0	17.9	29.3	3.9		2.9
	06.05.10	74.1	42.9	10.0	36.7	7.8		2.6	
Grove	22.05.14	37.9	32.5	20.5	33.7	13.3			
	<i>By-election</i>	05.07.12	25.7	31.5	20.2	32.6	5.6	8.0	2.0
	06.05.10	62.7	27.2	11.1	43.3	13.3		5.1	
Norbiton	22.05.14	39.4	15.4	31.8	26.6	12.2	11.3	2.8	
	06.05.10	61.1	17.7	21.5	37.8	9.4		13.6	
Old Malden	22.05.14	42.8	40.6	13.5	18.8	9.9	17.3		
	06.05.10	73.7	42.7	9.1	35.4	5.0		7.7	
St James	22.05.14	44.6	37.4	16.8	22.8	6.8	11.9	4.3	
	06.05.10	68.5	39.6	13.4	30.4	7.2		9.4	
St Mark's	22.05.14	37.9	34.8	12.1	39.8	11.0			
	06.05.10	63.0	33.8	8.2	45.2	11.0		1.9	
Surbiton Hill	22.05.14	46.2	32.2	10.8	37.0	10.8	9.3		
	<i>By-election</i>	15.09.11	31.7	35.5	13.9	39.6	3.2		7.6
	06.05.10	71.0	37.3	9.9	42.4	8.3		2.0	
Tolworth & Hook Rise	22.05.14	41.1	21.2	16.7	39.7		18.6	3.7	
	06.05.10	68.6	26.4	11.1	48.2	6.5		7.8	
Tudor	22.05.14	46.6	39.8	13.7	17.5	16.9	12.0		
	06.05.10	75.8	47.3	9.3	32.6	10.8			

Councillors' majorities and the 2018 battleground

	Councillor	Ward	Maj	%Maj
1.	Bill Brisbane	Norbiton	3	0.1
2.	Malcolm Self	Surbiton Hill	22	0.5
3.	Mylvaganam Yoganathan	St Mark's	40	0.5
4.	Stephen Brister	Grove	32	1.2
5.	Andy Johnson	Berrylands	43	1.2
6.	Mike Head	Berrylands	79	2.2
7.	Phil Doyle	Grove	72	2.5
8.	Chrissie Hitchcock	Grove	83	2.9
9.	Andrew Day	Chessington N	95	3.5
10.	Sushila Abraham	Berrylands	130	3.6
11.	Diane White	St Mark's	99	3.8
12.	Hilary Gander	Surbiton Hill	144	3.8
13.	John Ayles	Surbiton Hill	153	4.0
14.	Raju Pandiya	Beverley	166	4.4
15.	Chris Hayes	Alexandra	197	5.5
16.	Elizabeth Green	St Mark's	168	5.7
17.	Clive Chase	Chessington N	164	5.9
18.	Shiraz Mirza	Chessington S	195	6.4
19.	Sheila Griffin	Norbiton	192	6.5
20.	Rachel Reid	Chessington S	214	7.1
21.	Ian George	Alexandra	256	7.2
22.	Linsey Cottington	Norbiton	217	7.3
23.	Richard Hudson	Alexandra	272	7.6
24.	David Glasspool	Canbury	350	8.7
25.	Margaret Thompson	Chessington N	269	9.7
26.	Patricia Bamford	Chessington S	321	10.6
27.	Priyan Patel	St James	353	11.2
28.	Paul Bedforth	Beverley	431	11.4
29.	Geoff Austin	Canbury	469	11.6
30.	Terry Paton	Beverley	453	12.0
31.	Thay Thayalan	Tolworth	282	12.2
32.	Andrea Craig	Canbury	528	13.1
33.	Lorraine Relf	Tolworth	331	14.3
34.	Kenneth Smith	St James	459	14.6
35.	Howard Jones	St James	521	16.6
36.	Kevin Davis	Old Malden	551	16.6
37.	Frank Thompson	Tudor	677	18.2
38.	Hugh Scantlebury	Tudor	736	19.8
39.	Mary Clark	Old Malden	666	20.0
40.	Victoria Harris	Tolworth	476	20.6
41.	David Fraser	Old Malden	779	23.5
42.	David Cunningham	Tudor	916	24.7
43.	Cathy Roberts	Coombe Vale	954	28.1
44.	Roy Arora	Coombe Vale	958	28.2
45.	Julie Pickering	Coombe Vale	1,018	30.0
46.	Gaj Wallooppillai	Coombe Hill	892	30.9
47.	Eric Humphrey	Coombe Hill	1,001	34.7
48.	Rowena Bass	Coombe Hill	1,080	37.4

Swing to Conservatives

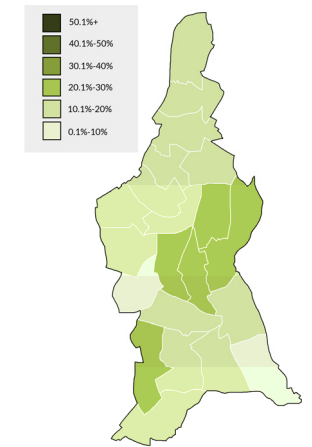
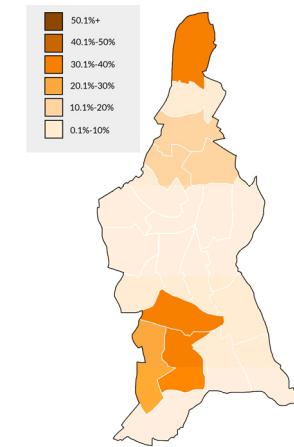
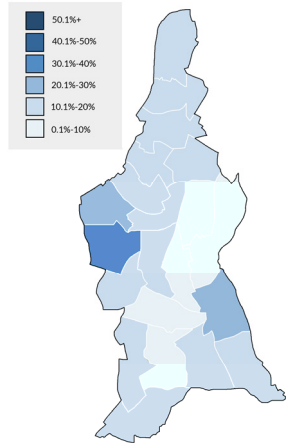
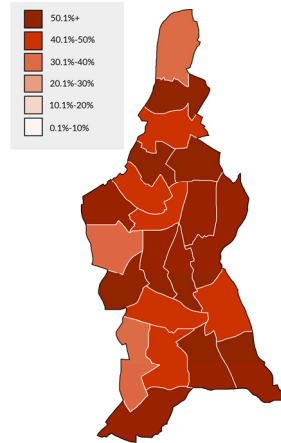
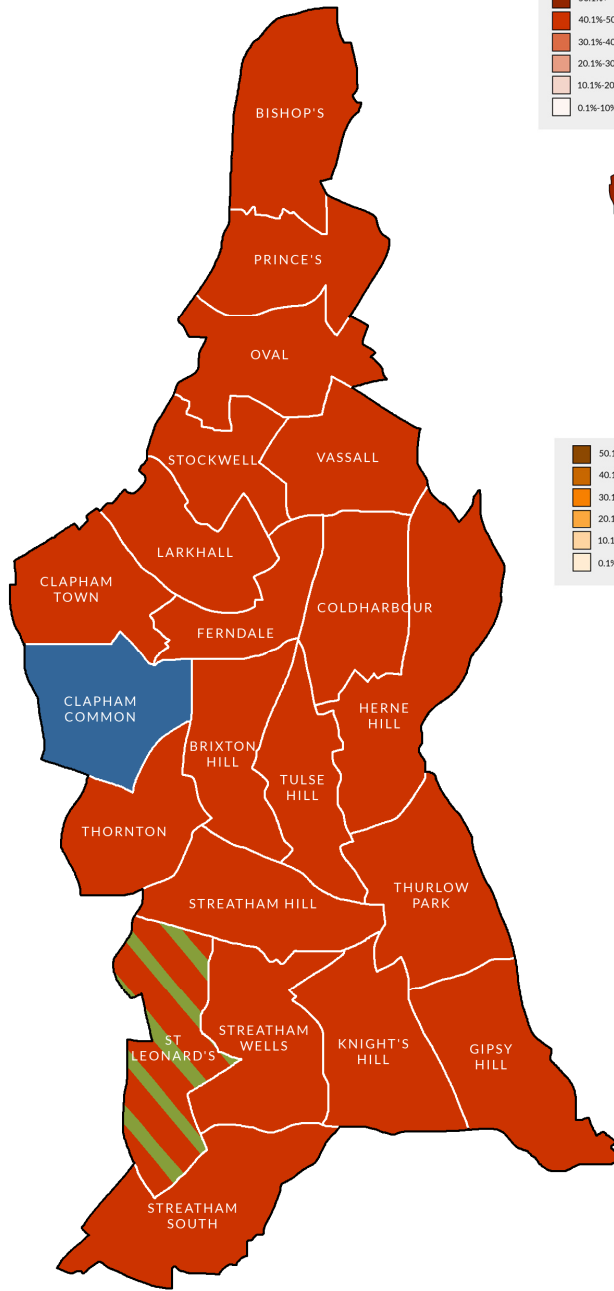
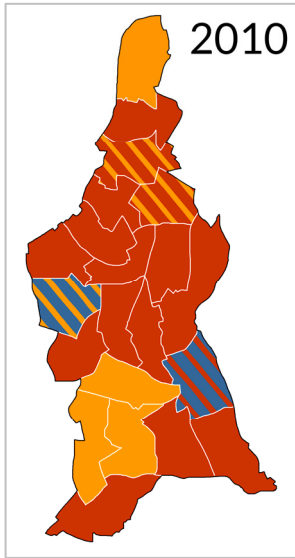
1%	Surbiton Hill	St Mark's	Grove			
2%	Grove	Berrylands	St Mark's	Surbiton Hill	Surbiton Hill	
3%	St Mary's	Chessington North & Hook				
4%	Chessington South	Chessington South				
5%	Chessington North & Hook					
6%	Chessington South	Norbiton				
7%	Tolworth & Hook Rise					
8%	Tolworth & Hook Rise					
9%	Norbiton	Norbiton				
10%						
11%	Tolworth & Hook Rise					

Swing to Liberal Democrats

1%	Berrylands					
2%	Berrylands	Grove	Chessington North & Hook			
3%	Beverley	Alexandra				
4%	Norbiton	Alexandra	Norbiton	Alexandra		
5%	Canbury					
6%	St James's	Beverley	Beverley	Canbury		
7%	Canbury					
8%	St James's					
9%	St James's	Old Malden				
10%	Tudor	Tudor	Old Malden			
11%						
12%	Old Malden					
13%	Tudor					
14%						
15%	Coombe Vale	Coombe Vale	Coombe Vale			
16%						
17%	Coombe Hill					
18%						
19%	Coombe Hill					
20%	Coombe Hill					

LAMBETH

Labour majority - no change



Councillors: 1964-2014

	Con	Lab	LD	Others	Total
2014	3	59		1	63
2010	4	44	15		63
2006	6	39	17	1	63
2002	7	28	28		63
1998	5	41	18		64
1994	16	24	24		64
1990	20	40	4		64
1986	21	40	3		64
1982	27	32	5		64
1978	22	42			64
1974	14	46			60
1971	9	51			60
1968	57	3			60
1964	18	42			60

Vote share: 1964-2014

	Con	Lab	LD	Others	Turnout
2014	14.6	50.8	12.0	22.6	34.6
2010	18.7	42.8	28.5	9.9	57.5
2006	16.9	36.3	26.2	20.6	30.4
2002	16.4	36.5	32.8	14.3	26.0
1998	17.5	42.1	29.3	11.2	32.1
1994	25.5	34.6	32.1	7.8	43.0
1990	32.9	43.7	11.2	12.2	45.9
1986	34.6	42.8	19.3	3.3	47.7
1982	39.4	33.2	26.9	0.5	44.7
1978	46.9	49.2	2.5	1.4	37.4
1974	38.6	52.7	7.2	1.5	30.4
1971	37.8	60.2	1.3	0.7	36.8
1968	65.4	31.1	2.5	1.0	30.8
1964	42.3	52.5	4.8	0.4	26.1

Results

Bishop's

Vauxhall

Lab gain 3

8.0% LD to Lab

14	10	06	02	98	94	90	86	82	78	74	71	68	64
----	----	----	----	----	----	----	----	----	----	----	----	----	----

Mosley, Jennie	Lab	1,106	39.1	+ 4.5
Craig, Kevin	Lab	1,061	37.5	+ 4.2
Kind, Ben	Lab	976	34.5	+ 6.2
*Braithwaite, Diana E.	LD	949	33.6	- 10.8
*Truesdale, Peter J.	LD	939	33.2	- 10.3
Hanney, Mathew T.	LD	777	27.5	- 11.8
Brightbart, Sam	Green	304	10.8	+ 1.8
Croft, Clive M.	Green	295	10.4	+ 2.8
Frost, David A.	Con	292	10.3	- 9.6
Harrison, Edward J.	Con	291	10.3	- 7.4
Rotherham, Lee S.	Con	284	10.0	- 7.2
Gorissen, Bart	Green	272	9.6	+ 4.4
Hayes, Andrew R.	UKIP	248	8.8	
Morris, El	TUSC	63	2.2	

Clapham Town

Vauxhall

No change

7.8% Con to Lab

14	10	06	02	98	94	90	86	82	78	74	71	68	64
----	----	----	----	----	----	----	----	----	----	----	----	----	----

Bray, Linda	Lab	1,930	53.5	+ 8.4
*Wellbelove, Christopher	Lab	1,853	51.4	+ 6.6
*Hasdelden, Nigel	Lab	1,842	51.1	+10.5
Ginnett, Hannah E.	Con	973	27.0	- 7.2
Lowe, Sebastian M.	Con	944	26.2	- 7.2
Wallace, Gareth R.	Con	848	23.5	- 6.9
Prideaux, Marion C.	Green	427	11.8	+ 3.4
Hall, Julian	Green	423	11.7	+ 4.8
Keenan, Gerard J.	Green	355	9.8	+ 6.0
Grender, Oilly	LD	253	7.0	- 11.4
Murdoch, Cameron I.	UKIP	191	5.3	
Penning, Colin D.	LD	142	3.9	- 13.9
Williams, Jack R.	LD	122	3.4	- 13.0
Bond, Oliver R.	Soc	46	1.3	

Brixton Hill

Streatham

No change

0.4% Green to Lab

14	10	06	02	98	94	90	86	82	78	74	71	68	64
----	----	----	----	----	----	----	----	----	----	----	----	----	----

*Garden, Adrian	Lab	1,849	53.5	+ 9.2
*Nosegbe, Florence D.	Lab	1,791	51.8	+ 9.2
*Tiedemann, Martin	Lab	1,560	45.2	+ 3.4
Baker, Roger C.L.	Green	818	23.7	+ 6.2
Child, Andrew J.	Green	768	22.2	+ 6.0
Mehari, Betty	Green	719	20.8	+ 7.4
Calder, James	Con	415	12.0	- 1.8
Tankard, Stephen	Con	381	11.0	- 1.1
Woolley, Michael	Con	310	9.0	- 1.9
Gregory, Paul A.	UKIP	254	7.4	
Keating, Chris	LD	244	7.1	- 26.1
Maffei, Liz	LD	231	6.7	- 22.9
Pritchard, Adam	LD	228	6.6	- 18.0
Bainbridge, Lisa	TUSC	132	3.8	
Richardson, Alex	TUSC	83	2.4	
Walters, Jessica	TUSC	74	2.1	

Coldharbour

Dulwich & West Norwood

No change

6.1% Lab to Green

14	10	06	02	98	94	90	86	82	78	74	71	68	64
----	----	----	----	----	----	----	----	----	----	----	----	----	----

*Heywood, Rachel M.T.	Lab	2,232	66.2	+ 0.3
*Parr, Matthew	Lab	2,037	60.4	- 2.8
*Anyanwu, Donatus	Lab	2,014	59.7	- 1.2
Smith, Solomon	Green	742	22.0	+11.9
Wood, Thomas W.	Green	680	20.2	+10.7
Nix, Rachel	Green	638	18.9	+10.4
Stewart-Williams, Yvonne	Con	233	6.9	- 2.7
Lester, Rachel	LD	225	6.6	- 11.4
Belgrove, Carl R.	Con	213	6.5	- 1.1
Watkins, Edward P.	Con	206	6.1	- 1.0
Ward, Johan	UKIP	127	3.8	
Morfey, Michael J.	LD	126	3.7	- 14.2
Waddington, Simon I.	LD	126	3.7	- 9.7
Warner, David	Ind	100	3.0	
Awogta, Boniface	Ind	76	2.3	

Clapham Common

Streatham

Con gain 1

13.5% LD to Con

14	10	06	02	98	94	90	86	82	78	74	71	68	64
----	----	----	----	----	----	----	----	----	----	----	----	----	----

Briggs, Tim	Con	1,205	40.9	+ 4.6
Nathanson, Louise	Con	1,154	39.1	+ 5.3
Gentry, Bernard	Con	1,102	37.4	+ 3.6
Goodwin, Tim	Lab	1,028	34.9	+ 5.0
Hartwell, Nichola J.	Lab	955	32.3	+ 3.8
Pascoe, Jack	Lab	870	29.5	+ 1.0
Cutler, Hannah	Green	433	14.7	+ 5.9
Kelly, Peter	Green	372	12.6	+ 4.8
Bryant, Matthew	LD	328	11.1	- 26.8
Selander, Shash	Green	268	9.1	+ 4.4
Drage, Simon	LD	247	8.4	- 19.6
Hayat-Khan, Ruhi	LD	229	7.8	- 19.7
Waters, Anne M.	UKIP	219	7.4	

Ferndale

Vauxhall

No change

10.3% LD to Lab

14	10	06	02	98	94	90	86	82	78	74	71	68	64
----	----	----	----	----	----	----	----	----	----	----	----	----	----

*Prentice, Sally	Lab	1,762	52.6	+ 4.3
*McGlone, Paul	Lab	1,696	50.6	+ 3.3
*Sabharwal, Neil	Lab	1,499	44.8	+ 3.2
Gillespie, Edward R.	Green	625	18.7	+ 7.6
Woolley, Philip T.	Green	619	18.5	+ 7.8
Hatton, Thomas B.	Con	493	14.7	- 6.3
Mawdsley, Paul M.	Con	444	13.3	- 5.1
Timmins, Michael J.	Con	431	12.9	- 5.5
Vaus, Jane	LD	256	7.6	- 16.6
Tuffrey, Michael	LD	221	6.6	- 17.3
Medway, John R.	LD	211	6.3	- 16.7
Jones, Elizabeth	UKIP	196	5.9	
Ivens, James R.	TUSC	113	3.4	
Lambert, Danny	Soc	81	2.4	

Gipsy Hill

Dulwich & West Norwood No change
18.4% Con to Lab

14	10	06	02	98	94	90	86	82	78	74	71	68	64

*Bennett, Matthew P.	Lab	2,242	69.0	+21.2
*Francis, Niranjan	Lab	2,202	67.8	+21.3
*Braithwaite, Jennifer	Lab	2,183	67.2	+20.9
Martin, Tom	Con	436	13.5	- 16.1
Kayikikiran, Ali	Con	434	13.4	- 15.4
Gutin, Said	Con	423	13.0	- 15.4
McKeown, Ben	Green	364	11.2	+ 2.9
Potter, Cath	Green	317	9.8	+ 3.6
Wynter, Paul	Green	257	7.9	+ 2.0
Hare, David J,	LD	164	5.1	- 13.8
Crichton-Stuart, Marietta F.	LD	161	5.0	- 13.2
Otoyo, Eddie	UKIP	142	4.4	
Van Breugel, Marcus F.	LD	133	4.1	-11.1

Herne Hill

Dulwich & West Norwood No change
1.5% Green to Lab

14	10	06	02	98	94	90	86	82	78	74	71	68	64

Agdomar, Michell	Lab	2,420	53.4	+ 5.2
*Dickson, James C.	Lab	2,373	52.3	+ 5.9
Holborn, Jack	Lab	2,198	48.5	+ 7.7
Womack, Amelia	Green	1,357	29.9	+ 4.8
Edwards, Nicholas	Green	1,269	28.0	+ 3.7
Hildyard, Luke	Green	1,103	24.3	+ 1.8
Baker, Claire M.	Con	470	10.4	- 5.5
Hooberman, Simon	Con	387	8.5	- 7.0
Nicholson, Heidi	Con	381	8.4	- 4.7
Keen, Jennifer E.	LD	351	7.7	- 9.7
Price, Jonathan S.	LD	241	5.3	- 11.8
Price, Lawrence W.	LD	187	4.1	- 9.6
Stanbury, Steven G.	UKIP	168	3.7	
Scott, Louise	TUSC	121	2.7	

Knight's Hill

Dulwich & West Norwood No change
14.3% LD to Lab

14	10	06	02	98	94	90	86	82	78	74	71	68	64

*Meldrum, Jackie	Lab	2,182	64.1	+10.0
*Pickard, Jane F.	Lab	2,169	63.8	+12.2
Winifred, Sonia	Lab	1,911	56.2	+ 7.0
Belgrove, Julia	Con	468	13.8	- 3.0
Giannissis, Nicholas	Green	457	13.4	+ 5.9
Collins, Tim	Con	442	13.0	- 3.5
Etkind, Lianna	Green	388	11.4	+ 4.7
Kimm, Tony	Con	382	11.2	- 3.2
Estevez, Hugo D.A.	Green	365	10.7	+ 4.0
Hardware, Robert	LD	256	7.5	- 19.3
Kowalska, Helena M.	UKIP	249	7.3	
Calton, Libby	LD	238	7.0	- 18.4
Heather, Julian	LD	202	5.9	- 19.3

Larkhall

Vauxhall No change
10.7% LD to Lab

14	10	06	02	98	94	90	86	82	78	74	71	68	64

De Cordova, Marsha	Lab	1,809	54.2	+ 7.5
*Valcarcel, Christiana D.	Lab	1,651	49.5	+ 6.5
Wilson, Andy	Lab	1,503	45.1	+ 4.2
Lowe, Victoria E.	Con	595	17.8	- 4.8
Jupp, Matthew	Con	570	17.1	- 5.4
Perry, Lisa	Green	546	16.4	+ 4.6
Trelawny, Alison	Con	517	15.5	- 5.5
Dalton, Joe	Green	492	14.7	+ 3.0
Osborne, Ciaran	Green	431	12.9	+ 6.5
Church, Claire	LD	329	9.9	- 16.9
Mills, Alistair	LD	271	8.1	- 15.1
MacDonald, David J.	LD	216	6.5	- 13.7
Marriott, Sean D.	UKIP	210	6.3	
Betteridge, Alexander J.	TUSC	100	3.0	
Buick, Adam	Soc	49	1.5	

Oval

Vauxhall Lab gain 1
14.9% LD to Lab

14	10	06	02	98	94	90	86	82	78	74	71	68	64

Holland, Claire	Lab	2,105	49.7	+10.2
*Hopkins, Jack W.	Lab	2,081	49.2	+10.2
*Edbrooke, Jane A.	Lab	2,013	47.6	+13.1
*Brown, Ishbel K.	LD	903	21.3	- 16.5
Monger, Helen	LD	769	18.2	- 17.7
Turner, George	LD	579	13.7	- 21.4
Geffert, Anna V.	Green	570	13.5	+ 1.9
Humphreys, Stephen R.	Con	538	12.7	- 6.1
Senior, Glencora L.	Con	512	12.1	- 2.8
Young, Sandra H.	Green	478	11.3	+ 4.0
Sharma, Pawan	Con	444	10.5	- 4.4
O'Sullivan, Bernard A.	Green	432	10.2	+ 4.4
Otoyo, Lucia	UKIP	322	7.6	
Nally, Steve	TUSC	102	2.4	

Prince's

Vauxhall No change
7.9% LD to Lab

14	10	06	02	98	94	90	86	82	78	74	71	68	64

Amos, David	Lab	2,342	53.7	+ 4.3
Marsh, Christopher	Lab	2,160	49.5	+ 0.8
Simpson, Joanne	Lab	2,058	47.2	+ 1.1
Barker, Claire L.	Con	761	17.4	- 2.8
Bellis, James H.	Con	705	16.1	- 2.7
Poole-Wilson, Michael C.	Con	606	13.9	- 1.0
Halsall, Eleanor A.	Green	548	12.6	+ 1.4
Taylor, Joe	Green	479	11.0	+ 4.4
Baines, Vivienne J.	LD	441	10.1	- 13.7
Lindsay, Fern C.	Green	428	9.8	+ 4.0
Baines, Malcolm I.	LD	401	9.2	- 14.1
Christodoulou, Daisy R.	LD	360	8.3	- 13.3
Dodds, John	UKIP	334	7.7	
Howard, John	Ind	170	3.9	
Hutchinson, Larry	TUSC	95	2.2	

St Leonard's

No change

Lab gain 2 Grn gain 1

20.7% LD to Green

14	10	06	02	98	94	90	86	82	78	74	71	68	64

Hill, Robert	Lab	1,218	33.3	- 1.9
Ainslie, Scott	Green	1,161	31.7	+20.8
Jaffer, Saleha	Lab	1,158	31.6	- 2.8
Burke, Michael	Lab	1,125	30.7	+ 0.2
Bartley, Jonathan	Green	1,102	30.1	+24.2
Laurence, Rachel	Green	921	25.2	+20.0
*Palmer, Brian	LD	913	24.9	- 21.8
*Giess, Roger	LD	736	20.2	- 19.5
Stanier, Phil	LD	695	19.0	- 17.7
Newall, Felicity	Con	432	11.8	- 8.1
Jarrett, Charles	Con	415	11.3	- 6.4
Newall, Wendy	Con	395	10.8	- 6.3
Trasenster, Mark	UKIP	236	6.4	

Stockwell

Vauxhall

No change

12.2% LD to Lab

14	10	06	02	98	94	90	86	82	78	74	71	68	64

*Bigham, Alex	Lab	2,026	59.7	+ 9.6
*Walker, Imogen	Lab	1,778	52.4	+ 5.1
Rosa, Guilherme	Lab	1,769	52.2	+ 6.4
Barr, Sarah	Con	608	17.9	- 2.0
Bottrall, Anthony F.	LD	552	16.3	- 16.5
Barrett, Craig	Con	507	15.0	- 2.7
Low, Sam	Green	502	14.8	+ 6.8
Tschepp, Maritza C.	Green	431	12.7	+ 6.1
McMillan, Robert A.	Con	430	12.7	- 0.5
McConnell, Matthew D.	LD	416	12.3	- 20.4
Correia-Sefzick, Fernanda D J.	LD	380	11.2	- 25.5
Ville, David J.	Green	366	10.8	+ 5.0
Santos, Joana	TUSC	136	3.9	

Streatham Hill

Streatham

Lab gain 3

8.2% LD to Lab

14	10	06	02	98	94	90	86	82	78	74	71	68	64

Atkins, Liz	Lab	1,736	44.9	+12.2
Chowdhury, Rezina	Lab	1,582	40.9	+18.9
Simpson, Iain	Lab	1,448	37.5	+ 5.7
*Clyne, Jeremy	LD	1,272	32.9	- 7.1
*Lumsden, Ashley	LD	1,234	31.9	- 7.7
Ogden, Kita	LD	1,100	28.5	- 7.4
Bryant, David	Green	515	13.3	+ 4.1
Bailey, Elaine	Con	422	10.9	- 5.4
Maurice-Jones, Leon	Green	414	10.7	+ 2.0
Caspeli, James J.	Green	411	10.6	+ 3.1
Wallace, Mark	Con	347	9.0	- 5.0
Henwood, Philip	Con	317	8.2	- 4.8
Younghusband, Peter R.	UKIP	222	5.7	
Harris, Kriss	Ind	45	1.2	

Streatham South

Streatham

Lab gain 3

16.9% LD to Lab

14	10	06	02	98	94	90	86	82	78	74	71	68	64

*Kazantzis, John A.	Lab	2,050	64.9	+13.6
Adilypour, Danny	Lab	1,992	63.1	+11.8
Wilcox, Clair	Lab	1,986	62.9	+14.2
Smith, Helen	Con	597	18.9	+ 2.1
Guinness, Jonathan	Con	540	17.1	+ 2.0
Wharton, Jack	Con	495	15.7	+ 1.1
Hinkson, Emma	Green	408	12.9	+ 8.3
Morfey, Karen	LD	301	9.5	- 21.1
Spencer, Benjamin	Green	291	9.2	+ 4.7
Ahmed, Nazir	LD	275	8.7	- 21.4
Ali, Ahmad	LD	274	8.7	- 19.2
Melia, Nigel M.	Green	262	8.3	+ 3.9

Streatham Wells

Streatham

Lab gain 3

10.1% LD to Lab

14	10	06	02	98	94	90	86	82	78	74	71	68	64

Clark, Malcolm J.	Lab	1,916	48.7	+ 11.6
Seedat, Mohammed	Lab	1,676	42.6	+ 5.7
Treppass, Amelie	Lab	1,658	42.1	+ 8.4
*Best, Judith	LD	1,458	37.0	- 7.6
*Davies, Alexander D.J.	LD	1,354	34.4	- 9.0
*Marchant, Daphne K.	LD	936	23.8	- 17.9
Braverman, Rachel J.	Green	470	11.9	+ 5.0
Freeman, Sheila	Green	429	10.9	+ 4.2
Devas, Magda	Green	373	9.5	+ 3.2
Davies, Stanley	Con	314	8.0	- 7.3
Liell, Lisabeth	Con	279	7.1	- 6.7
Tunstall, Teresa	Con	250	6.4	- 7.3
Harman, Simon L.	UKIP	231	5.9	

Thornton

Streatham

No change

15.3% LD to Lab

14	10	06	02	98	94	90	86	82	78	74	71	68	64

*Peck, Lib	Lab	2,280	55.4	+ 8.9
*Morris, Diana M.	Lab	2,220	54.0	+ 7.6
*Davie, Edward T.	Lab	2,113	51.4	+ 8.7
Machan, Bruce	UKIP	764	18.6	
Helmsley, Simon	Con	664	16.1	- 5.0
De Maynard, Vernon	Con	570	13.9	- 5.7
Young, Savill	Con	481	11.7	- 6.2
Audsley, Adrian J.	Green	360	8.7	- 0.3
Kershaw, Hannah L.	Green	336	8.2	+ 1.6
Lankaster, Charles	Green	272	6.6	+ 1.1
Macnair, Rebecca	LD	271	6.6	- 23.7
Brack, Duncan	LD	258	6.3	- 23.4
Pindar, John	LD	227	5.5	- 19.1

Thurlow Park

Lab gain 2

No change

13.1% LD to Lab

14	10	06	02	98	94	90	86	82	78	74	71	68	64
----	----	----	----	----	----	----	----	----	----	----	----	----	----

Birley, Anna	Lab	2,312	53.2	+21.1
Cowell, Fred	Lab	2,122	48.8	+18.1
Deckers Dowber, Max	Lab	1,931	44.5	+14.7
Kimm, Irene	Con	1,187	27.3	- 11.4
Tryl, Luke M.	Con	1,097	25.2	- 6.7
Pycock, Graham	Con	1,020	23.5	- 6.6
Farrow, Matt	Green	673	15.5	+ 3.2
Price-Tomes, Pat	Green	544	12.5	+ 2.9
Stone-Fewings, Jo	Green	540	12.4	+ 3.0
Thurburn, Andrew J.	LD	279	6.4	- 17.5
Lambert, Robin A.	UKIP	272	6.3	+ 3.5
Baker, Malgorzata M.	LD	259	6.0	- 16.8
Baker, Jeremy J.	LD	254	5.8	- 14.4

Tulse Hill

No change

Streatham

1.0% Green to Lab

14	10	06	02	98	94	90	86	82	78	74	71	68	64
----	----	----	----	----	----	----	----	----	----	----	----	----	----

*Atkins, Mary	Lab	2,276	66.7	+14.4
*Aminu, Adedamola	Lab	2,073	60.7	+ 9.1
*Cameron, Marcia A.	Lab	2,044	59.9	+ 8.8
Atwell, Elkin G.	Green	742	21.7	+ 9.4
Chuter, Jonathan	Green	713	20.9	+ 9.6
Wynter, William	Green	615	18.0	+ 7.4
Cartwright, Lavinia	Con	305	8.9	- 0.9
Coldrick, Matthew	LD	266	7.8	- 20.7
White, John	Con	256	7.5	- 1.5
Read, Martin	Con	250	7.3	- 0.8
Curtis, Terry	LD	242	7.1	- 21.2
Foster, John	LD	185	5.4	- 21.6
O'Mant, Kieran	TUSC	105	3.1	
Richards, Marcel A.	TUSC	78	2.3	

Vassall

Lab gain 1

Vauxhall

16.5% LD to Lab

14	10	06	02	98	94	90	86	82	78	74	71	68	64
----	----	----	----	----	----	----	----	----	----	----	----	----	----

Dyer, Jacqui	Lab	1,751	54.0	+ 6.2
*Gadsby, Paul	Lab	1,723	53.2	+ 9.7
Gallop, Annie	Lab	1,671	51.6	+10.2
Cole, Celia E.	Green	598	18.5	+ 8.3
Abbott, Paul T.	Con	463	14.3	+ 1.0
Barr, Stuart D.	Con	451	13.9	+ 2.7
Everett, Owen	Green	451	13.9	+ 4.9
Avebury, Lindsay J.	LD	445	13.7	- 27.7
Walton, John N.	Green	419	12.9	+ 3.9
Thomas, Collette D.	LD	388	12.0	- 21.8
Gething, Joshua	Con	382	11.8	+ 1.9
Wyard, Dominic K.	LD	254	7.8	- 22.7
Chapman, Mark	Pirate	129	4.0	
Montague, Dalton	TUSC	113	3.5	

By-elections

Tulse Hill

Thursday 1st July 2010

Caused by the resignation of Labour councillor Toren Smith

No change

Ling, Ruth	Lab	1,235	52.2	+ 0.5
Curtis, Terence D.	LD	745	31.5	+ 3.6
Graham, George W.	Green	256	10.8	- 0.6
Blackburn, Alan W.	Con	94	4.0	- 5.0
Lambert, Robin A.D.	UKIP	36	1.5	
1.6% swing: Lab to LD	Maj	490	20.7	

Brixton Hill

Thursday 17 January 2013

Caused by the resignation of Labour councillor Steve Reed MP

No change

Tiedemann, Martin A.	Lab	1,593	62.6	+20.3
Child, Andrew J.	Green	344	13.5	- 3.3
Maffei, Liz	LD	274	10.8	- 17.9
Briggs, Timothy P.	Con	164	6.4	- 5.7
Nally, Steve	TUSC	72	2.8	
Jones, Elizabeth E.	UKIP	63	2.5	
Lambert, Daniel P.	Soc	34	1.3	
11.8% swing: Green to Lab	Maj	1,249	49.1	

Tulse Hill

Thursday 25th July 2013

Caused by the death of Labour councillor Ruth Ling

No change

Atkins, Mary	Lab	1,575	69.3	+17.6
Ahmad, Amna	LD	277	12.2	- 15.7
Atwell, Bernard N.	Green	177	7.8	- 3.6
Nally, Steve	TUSC	76	3.3	
Briggs, Timothy P.	Con	74	3.3	- 5.7
Jones, Elizabeth E.	UKIP	64	2.8	
Walker, Valentine	Ind	20	0.9	
Buick, Adam J.L.	Soc	11	0.5	
16.7% swing: LD to Lab	Maj	1,298	57.1	

Vassall

Thursday 28th November 2013

Caused by the resignation of Labour councillor Kingsley Abrams

No change

Gadsby, Paul	Lab	1,319	59.8	+15.9
Thomas, Colette	LD	468	21.2	- 14.0
Ben-Maimon, Kelly	Con	153	6.9	- 4.6
Laurence, Rachel	Green	113	5.1	- 4.3
Jones, Elizabeth E.	UKIP	87	3.9	
Nally, Steve	TUSC	44	2.0	
Lambert, Daniel	Soc	22	1.0	
15.0% swing: LD to Lab	Maj	851	38.6	


How Lambeth's wards voted

	Date	%Poll	Con	Lab	LD	Grn	UKIP	Other
Bishops	22.05.14	36.9	10.2	37.0	31.4	10.3	8.8	2.2
	06.05.10	52.8	18.3	32.1	42.4	7.3		
Brixton Hill <i>By-election</i>	22.05.14	31.4	10.7	50.2	6.8	22.2	7.4	2.8
	17.01.13	22.7	6.4	62.6	10.8	13.5	2.5	4.1
	06.05.10	59.0	12.3	42.9	29.1	15.7		
Clapham Common	22.05.14	29.7	39.1	32.2	9.1	12.1	7.4	
	06.05.10	61.1	34.1	27.6	31.1	7.1		
Clapham Town	22.05.14	33.7	25.6	52.0	4.8	11.1	5.3	1.3
	06.05.10	59.2	32.6	43.5	17.5	6.4		
Coldharbour	22.05.14	30.5	6.5	62.1	4.7	20.4	3.8	2.7
	06.05.10	53.3	8.1	63.3	16.4	9.4		2.8
Ferndale	22.05.14	27.5	13.6	49.3	6.8	18.6	5.9	5.8
	06.05.10	51.8	19.3	45.7	23.7	10.3		1.0
Gipsy Hill	22.05.14	37.6	13.3	68.0	4.7	9.6	4.4	
	06.05.10	60.4	28.9	46.8	17.4	6.8		
Herne Hill	22.05.14	40.6	9.1	51.4	5.7	27.4	3.7	2.7
	06.05.10	63.5	14.8	45.1	16.1	24.0		
Knight's Hill	22.05.14	33.8	12.7	61.4	6.8	11.8	7.3	
	06.05.10	58.7	15.9	51.6	25.6	6.9		
Larkhall	22.05.14	27.0	16.8	49.6	8.2	14.7	6.3	4.5
	06.05.10	50.5	22.0	43.5	23.4	10.2		0.8
Oval	22.05.14	38.2	11.8	48.8	17.7	11.7	7.6	2.4
	06.05.10	55.9	16.7	37.7	36.3	8.2		
Prince's	22.05.14	37.7	15.8	50.1	9.2	11.1	7.7	6.1
	06.05.10	57.8	19.1	48.1	22.9	7.9		
St Leonard's	22.05.14	34.7	11.3	31.9	21.4	29.0	6.4	
	06.05.10	55.8	18.2	33.4	41.0	7.3		
Stockwell	22.05.14	32.6	15.2	54.8	13.3	12.8		3.9
	06.05.10	54.7	14.9	47.7	30.5	6.7		
Streatham Hill	22.05.14	34.1	9.4	41.1	31.1	11.5	5.7	1.2
	06.05.10	58.3	14.4	32.2	38.5	8.5		6.4
Streatham South	22.05.14	34.1	17.2	63.6	9.0	10.1		
	06.05.10	59.2	15.5	50.4	29.6	4.5		
Streatham Wells	22.05.14	39.4	7.2	44.5	31.7	10.8	5.9	
	06.05.10	56.1	14.3	35.9	43.2	6.6		
Thornton	22.05.14	39.0	13.9	53.6	6.1	7.8	18.6	
	06.05.10	62.7	19.5	45.2	28.2	7.0		
Thurlow Park	22.05.14	43.3	25.3	48.8	6.1	13.5	6.3	
	06.05.10	65.1	33.6	30.9	22.3	10.4		2.8
Tulse Hill <i>By-election</i> <i>By-election</i>	22.05.14	32.3	7.9	62.4	6.8	20.2		2.7
	25.07.13	20.2	3.3	69.3	12.2	7.8	2.8	4.7
	01.07.10	21.2	1.0	52.2	31.5	10.8	1.5	
	06.05.10	58.6	9.0	51.7	27.9	11.4		
Vassall <i>By-election</i>	22.05.14	31.1	13.3	52.9	11.2	14.8	5.6	2.2
	28.11.13	19.0	6.9	59.8	21.2	5.1	3.9	3.0
	06.05.10	55.7	11.5	43.9	35.2	9.4		

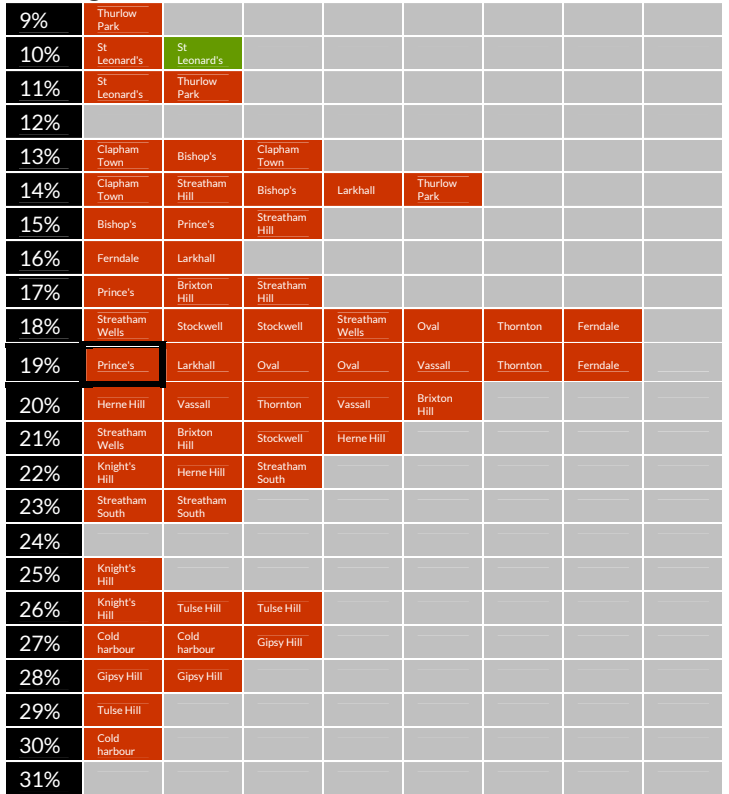
Councillors' majorities and the 2018 battleground

	Councillor	Ward	Maj	%Maj
1.	Scott Ainslie	St Leonard's	36	1.0
2.	Saleha Jaffer	St Leonards	56	1.5
3.	Bernard Gentry	Clapham Cm	74	2.5
4.	Ben Kind	Bishop's	27	2.9
5.	Robert Hill	St Leonard's	116	3.2
6.	Kevin Craig	Bishop's	112	3.9
7.	Louise Nathanson	Clapham Cm	126	4.2
8.	Iain Simpson	Streatham H	176	4.6
9.	Amelie Treppass	Streatham W	200	5.1
10.	Jennie Mosley	Bishop's	558	5.5
11.	Mohammed Seedat	Streatham W	218	5.6
12.	Tim Briggs	Clapham Cm	177	6.0
13.	Rezina Chowdhury	Streatham H	310	8.0
14.	Malcolm Clark	Streatham W	458	11.7
15.	Liz Atkins	Streatham H	464	12.0
16.	Max Deckes Dowber	Thurlow Park	744	17.2
17.	Jack Holborn	Herne Hill	841	18.6
18.	Martin Tiedemann	Brixton Hill	742	21.5
19.	Fred Cowell	Thurlow Park	935	21.5
20.	James Dickson	Herne Hill	1,016	22.4
21.	Michell Agdomar	Herne Hill	1,063	23.5
22.	Nigel Haselden	Clapham Tn	869	24.1
23.	Christopher Wellbelove	Clapham Tn	880	24.4
24.	Linda Bray	Clapham Tn	957	26.5
25.	Jane Edbrooke	Oval	1,110	26.6
26.	Andy Wilson	Larkhall	908	27.3
27.	Neil Sabharwal	Ferndale	874	27.8
28.	Anna Birley	Thurlow Park	1,125	27.9
29.	Florence Nosegbe	Brixton Hill	973	28.1
30.	Jack Hopkins	Oval	1,178	28.3
31.	Claire Holland	Oval	1,202	28.9
32.	Adrian Garden	Brixton Hill	1,031	29.8
33.	Joanne Simpson	Prince's	1,297	29.8
34.	Christina Valcarcel	Larkhall	1,056	31.7
35.	Christopher Marsh	Prince's	1,399	32.1
36.	Edward Davie	Thornton	1,349	32.8
37.	Annie Gallop	Vassall	1,073	33.1
38.	Paul McGlone	Ferndale	1,071	34.0
39.	Guilherme Rosa	Stockwell	1,161	34.3
40.	Imogen Walker	Stockwell	1,170	34.5
41.	Paul Gadsby	Vassall	1,125	34.7
42.	Diana Morris	Thornton	1,456	35.4
43.	Jacqui Dyer	Vassall	1,153	35.5
44.	Sally Prentice	Ferndale	1,137	36.2
45.	David Amos	Prince's	1,581	36.3
46.	Marsha De Cordova	Larkhall	1,214	36.4
47.	Lib Peck	Thornton	1,516	36.8
48.	Marcia Cameron	Tulse Hill	1,302	38.2
49.	Donatus Anyanwu	Coldharbour	1,272	38.7
50.	Adedamola Aminu	Tulse Hill	1,331	39.0
51.	Matthew Parr	Coldharbour	1,295	39.4
52.	Alex Bigham	Stockwell	1,418	41.8
53.	Sonia Winifred	Knight's Hill	1,443	42.4
54.	Clair Wilcox	Streatham S	1,389	44.0
55.	Danny Adilypour	Streatham S	1,395	44.2
56.	Mary Atkins	Tulse Hill	1,534	45.0
57.	Rachael Heywood	Coldharbour	1,490	45.3
58.	John Kazantzis	Streatham S	1,453	46.0
59.	Jane Pickard	Knight's Hill	1,701	50.0
60.	Jackie Meldrum	Knight's Hill	1,714	50.3
61.	Jennifer Braithwaite	Gipsy Hill	1,747	53.7
62.	Niranjan Francis	Gipsy Hill	1,766	54.3
63.	Matthew Bennett	Gipsy Hill	1,806	55.5

Swing to Labour



Swing to Conservatives

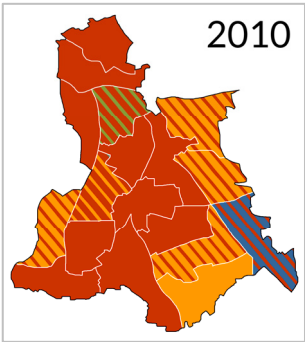


Swing to Liberal Democrats

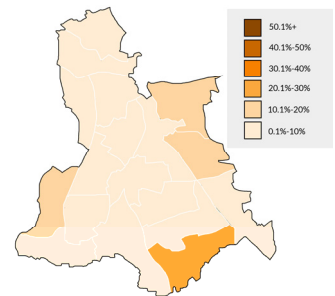
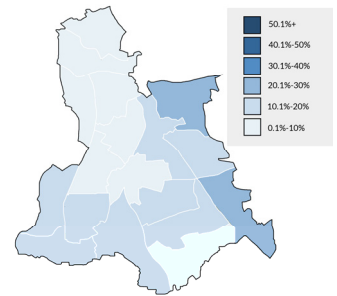
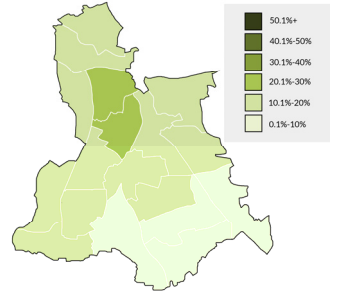
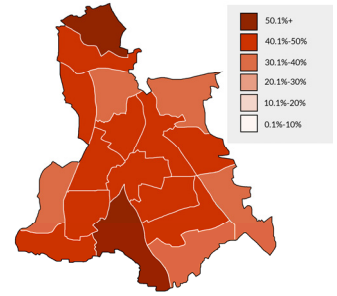
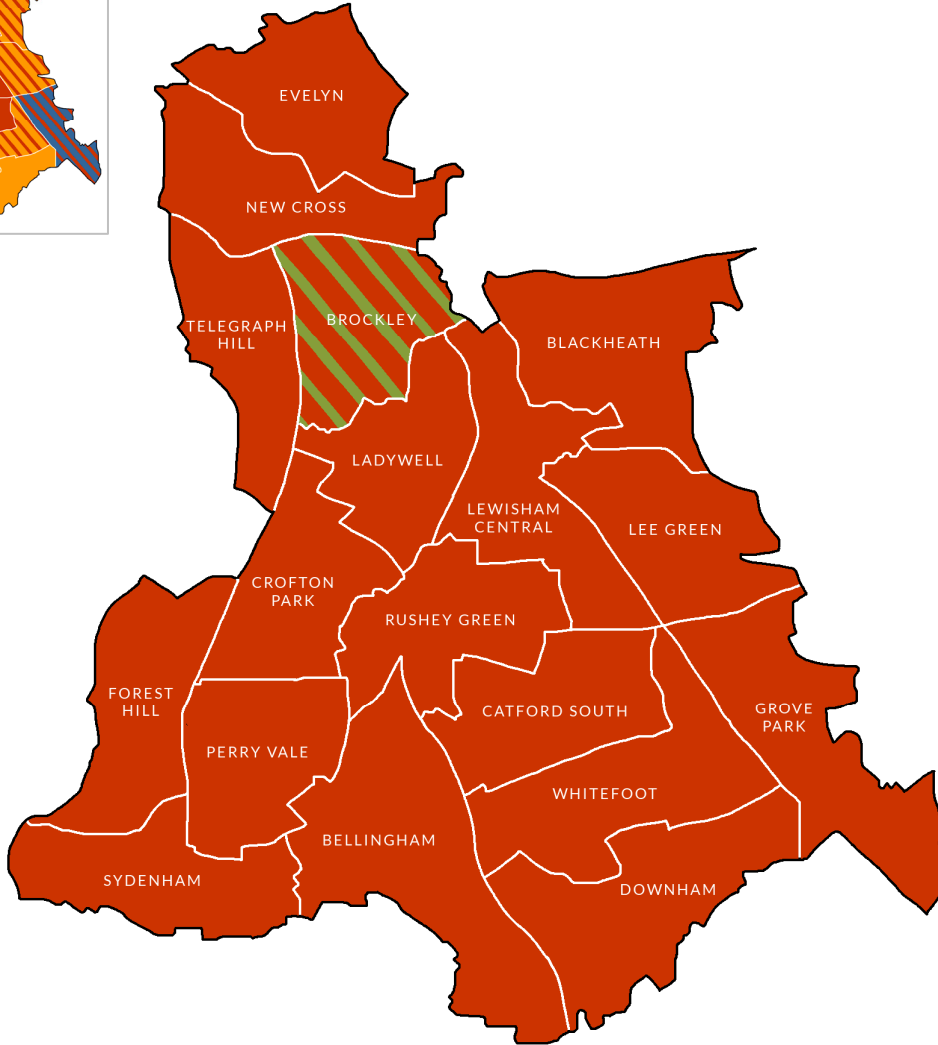


LEWISHAM

Labour directly elected mayor - no change; Labour majority - no change



2010



Councillors: 1964-2014

	Con	Lab	LD	Others	Total
2014		53		1	54
2010	2	39	12	1	54
2006	3	26	17	8	54
2002	2	45	4	3	54
1998	2	61	4	2	67
1994	1	63	3		67
1990	6	58	3		67
1986	17	50			67
1982	26	41			67
1978	23	44			67
1974	11	49			60
1971	4	56			60
1968	44	16			60
1964	15	45			60

Vote share: 1964-2014

	Con	Lab	LD	Others	Turnout
2014		43.4	8.0	37.8	37.3
2010	10.9	38.7	25.8	19.3	59.7
2006	17.6	33.8	23.5	25.0	29.4
2002	16.3	38.6	18.6	26.5	25.6
1998	21.4	55.6	12.9	10.1	29.7
1994	22.4	60.0	14.9	2.7	41.0
1990	30.9	54.1	6.5	8.5	45.2
1986	34.6	47.1	15.5	2.8	45.6
1982	35.0	40.2	24.3	0.6	41.5
1978	45.1	49.7	1.4	3.8	43.6
1974	35.3	54.7	8.6	1.4	36.6
1971	33.8	63.2	1.8	1.1	41.8
1968	61.0	35.4	2.7	0.9	35.7
1964	36.3	54.0	9.2	0.5	34.7

Results

Mayoral election

No change

Winner elected in first round of voting

14	10	06	02	98	94	90	86	82	78	74	71	68	64
*Bullock, Sir Steve	Lab	36,659	50.8	+ 6.3									
Nundy, Simon	Con	8,041	11.1	- 4.0									
Brooks, Duwayne	LD	7,234	10.0	- 14.6									
Keogh, Mike	Green	7,224	10.0	+ 3.9									
Hamilton, John	LPBP	6,014	8.3										
Lello, Peter	UKIP	5,684	7.9										
Flood, Chris	TUSC	1,354	1.9										

Bellingham

No change

Lewisham West & Penge

swing incalculable

14	10	06	02	98	94	90	86	82	78	74	71	68	64
*Hall, Alan D.	Lab	1,819	58.5	+10.5									
*Ibitson, Ami F.	Lab	1,690	54.3	+ 8.6									
*Paschoud, Jacqueline A.	Lab	1,505	48.4	+ 9.6									
Schuman, Anne	LPBP	451	14.5										
Coombs, Martin	Con	432	13.9	- 7.2									
Bandler, Naomi	Con	403	13.0	- 5.4									
Pawley, Roger G.	Con	366	11.8	- 3.5									
Drayton, Sally K.	Green	329	10.6	+ 4.6									
Nutt, Timothy R.	Green	273	8.8	+ 3.6									
Shotton, Thomas M.	Green	241	7.7	+ 3.3									
Beeks, Linda E.A.	LD	194	6.2	- 23.5									
Morris, Sarah F.	LD	151	4.9	- 19.7									
Vernon, Lee	TUSC	144	4.6										
Holland, Julie	LD	142	4.6	+ 0.2									

Blackheath

Lab gain 2

Lewisham East

6.0% Con to Lab

14	10	06	02	98	94	90	86	82	78	74	71	68	64
*Bonavia, Kevin A.M.	Lab	1,780	42.9	+11.1									
*De Ryk, Amanda	Lab	1,656	39.9	+11.5									
Siddorn, Gareth J.	Lab	1,370	33.0	+ 4.7									
Attfield, Caroline L.	Con	1,012	24.4	- 2.6									
Nundy, Simon J.	Con	982	23.7	- 3.1									
*Maines, Christopher	LD	897	21.6	- 15.8									
Crozier, Jonathan P.B.	Con	832	20.1	- 6.7									
Nathan, Adam G.	LD	731	17.6	- 14.6									
Ramrayka, Peter	LD	617	14.9	- 13.2									
Pollock, Karen	Green	542	13.1	+ 4.0									
Fuller, Leslie H.	Green	526	12.7	+ 4.3									
Bullman, Ronald G.	Green	473	11.4	+ 3.3									
Strange, Daniel	LPBP	340	8.2										

Brockley

No change

Lewisham Deptford

1.5% Green to Lab

14	10	06	02	98	94	90	86	82	78	74	71	68	64
*Adefiranye, Obajimi	Lab	2,052	43.2	+ 4.7									
Kennedy, Alicia P.	Lab	1,828	38.5	+ 2.9									
Coughlin, John L.	Green	1,495	31.5	- 2.4									
Watts, Jonathan P.	Lab	1,442	30.4	- 0.4									
Vajda, Violeta	Green	1,228	25.9	+ 0.9									
Hawkins, Matthew A.	Green	1,144	24.1	- 0.4									
Abse, Tobias	LPBP	677	14.3	+ 8.4									
Kitson, Julie	Con	387	8.2	- 2.2									
Cope, John	Con	363	7.6	- 1.3									
Lewis, Roger O.	Con	336	7.1	- 1.1									
Frith, Emily	LD	279	5.9	- 13.0									
Webb, Kenneth J.	UKIP	260	5.5										
Shrives, Roger H.	TUSC	181	3.8										
Murray, Brenda V.	LD	173	3.6	- 11.0									
Rebbeck, James M.	LD	157	3.3	- 11.2									

Catford South

No change

Lewisham East

swing incalculable

14	10	06	02	98	94	90	86	82	78	74	71	68	64
*Amrani, Abdeslam	Lab	2,177	50.5	+ 6.0									
*Smith, Alan	Lab	1,975	45.8	+ 1.6									
*Stamirowski, Eva	Lab	1,952	45.3	+14.5									
Hamilton, David	LPBP	739	17.2										
Harris, Helen C.	Con	615	14.3	- 7.4									
Faulkner, Graham E.	Green	548	12.7	+ 4.5									
Lake, Adam H.	Con	538	12.5	- 3.9									
Murphy, Florence E.	Green	493	11.4	+ 4.6									
Harlow, Martin T.	Green	491	11.4	+ 5.6									
Sydial, Sylbourne S.B.	Con	475	11.0	- 3.4									
Cloke, David T.	LD	207	4.8	- 21.8									
Ball, Jonathan R.	TUSC	181	4.2										
Labrom, Joan M.	LD	167	3.9	- 16.6									
Foster, Samuel D.	LD	144	3.3	- 13.8									
Mills, Katherine S.	CPA	128	3.0										

Crofton Park

Lab gain 1

Lewisham Deptford

1.6% Green to Lab

14	10	06	02	98	94	90	86	82	78	74	71	68	64

Barnham, Christopher P.	Lab	2,057	47.1	+ 9.6
*Morrison, Pauline S.	Lab	1,969	45.1	+10.2
Kennedy, Roy F.	Lab	1,532	35.1	+ 3.5
Casey, Alice K.	Green	948	21.7	+ 4.0
Pick, Alison R.	Green	856	19.6	+ 4.5
Scott, Anne	Green	797	18.2	+ 5.5
Antoniades, Nikos	LPBP	603	13.8	+ 9.2
Allen, Catherine S.L.	Con	501	11.5	- 4.2
Baker, Michael J.P.	Con	375	8.6	- 4.9
Lowe, Karen S.	Con	371	8.5	- 4.3
Murphy Paul	LD	346	7.9	-22.4
Simpson, Elizabeth A.	UKIP	330	7.6	
Pluygers, Catherine	LD	226	5.2	-22.6
Town, William G.	LD	151	3.5	-24.3
Badger, Philip	DRP	59	1.4	

Forest Hill

Lab gain 2

Lewisham West & Penge

13.0% LD to Lab

14	10	06	02	98	94	90	86	82	78	74	71	68	64

Hilton, Milena	Lab	2,115	41.6	+ 8.8
Bernards, Peter K.	Lab	1,945	38.3	+ 5.5
Upex, Paul G.	Lab	1,814	35.7	+ 5.1
*Feakes, Alexander D.	LD	1,292	25.4	-22.5
Crozier, George A.	LD	866	17.0	-19.7
Wilson, Margot	LD	839	16.5	-14.2
Taylor, Oliver L.G.	Green	786	15.5	+ 4.6
Jones, Peter T.A.	Green	764	15.0	+ 7.0
Ferguson, Christopher J.	Con	622	12.2	- 1.4
Thompson, Helen J.	Green	615	12.1	+ 5.6
Squires, Raymond	Con	592	11.6	- 4.9
Tebble, Paul	Con	518	10.2	- 3.4
Oakley, Paul J.	UKIP	419	8.2	
Cain, Ruth C.	LPBP	408	8.0	

Downham

Lab gain 3

Lewisham East

8.2% LD to Lab

14	10	06	02	98	94	90	86	82	78	74	71	68	64

Bourne, Andre M.	Lab	1,366	35.9	- 1.2
Britton, David S.	Lab	1,315	34.6	- 0.9
Ogunbadewa, Olurotimi J.	Lab	1,029	27.1	- 3.7
*Brooks, Duwayne	LD	965	25.4	-14.6
Dimambro, Massimo J.	UKIP	853	22.4	
Fletcher, Julia E.	LD	705	18.6	-21.1
Cobham, Joseph	LD	686	18.1	-19.5
Davis, David	Con	358	9.4	-12.3
Barron-Woolford, Wayne	LPBP	309	8.1	
Hill, Michael J.	Con	306	8.1	- 9.4
Miller, Catherine	Green	274	7.2	+ 3.1
Kent, Nicholas H.	Con	273	7.2	-10.3
Mustafa, Selim	Green	151	4.0	+ 0.6
Solly, Imogen S.F.	Green	145	3.8	+ 0.7
Culnane, Mary T.	Ind	114	3.0	

Grove Park

Lab gain 2

Lewisham East

5.7% Con to Lab

14	10	06	02	98	94	90	86	82	78	74	71	68	64

*Clarke, Suzanne	Lab	1,732	43.4	+ 1.0
Moore, Hilary C.	Lab	1,288	32.2	- 2.3
Elliott, Colin M.	Lab	1,222	30.6	- 2.8
*Allison, Christine J.	Con	1,035	25.9	- 9.6
Lello, Peter J.	UKIP	838	21.0	
Archer, Ross K.	Con	786	19.7	-14.8
Lee, Andrew J.	Con	682	17.1	-13.8
Cunningham, Mark T.	Green	409	10.2	+ 3.4
Paul, Mary P.	LPBP	398	10.0	
Cox, Richard M.	Green	338	8.5	+ 4.2
Walker, Lee A/	Green	309	7.7	+ 3.4
Dixon, Zoe J.	LD	185	4.6	-21.1
Hawkins, Julian A.	LD	156	3.9	-15.6
Hawkins, Linda F.	LD	136	3.4	-15.4

Evelyn

No change

Lewisham Deptford

swing incalculable

14	10	06	02	98	94	90	86	82	78	74	71	68	64

Michael, David	Lab	1,930	61.1	+ 6.6
Milne, James M.	Lab	1,743	55.2	+ 7.1
*Onuegbu, Crada M.	Lab	1,571	49.7	+ 3.6
Hallam, Robert G.	LPBP	651	20.6	
Phoenix, Paul	LPBP	601	19.0	
Janiszewska, Barbara M.	LPBP	599	19.0	
Bushell, Emma L.	Green	546	17.3	+ 6.3
Britton, Andria W.	Green	349	11.0	+ 4.1
Foreman, Patricia	LD	323	10.2	- 7.8
Plummer, David A.	Green	282	8.9	+ 3.1
Smithard, Tom	LD	205	6.5	- 8.0
Passande, Martin	LD	194	6.1	- 8.2
Leech, Jessica	TUSC	161	5.1	

Ladywell

No change

Lewisham Deptford

4.4% Green to Lab

14	10	06	02	98	94	90	86	82	78	74	71	68	64

Brown, William	Lab	2,038	46.0	+ 4.5
Johnson-Franklin, Elizabeth	Lab	1,960	44.3	+ 6.4
Handley, Carl R.	Lab	1,860	42.0	+ 9.8
Keogh, Michael J.J.	Green	1,335	30.2	- 0.9
Carey-Fuller, Andrea E.	Green	1,221	27.6	- 2.8
Phipps, Clare L.	Green	1,092	24.7	- 1.8
Mercer, Helen J.	LPBP	716	16.2	
McArthur, Hamish A.	Con	364	8.2	- 2.3
Paterson, Andrew	Con	354	8.0	- 1.7
Watson, Mark E.W.	Con	312	7.0	- 2.3
Brooks, Ben	LD	243	5.5	-11.7
Degen, Heidi	LD	198	4.5	-11.1
Lawrence, Tom	LD	157	3.5	- 9.2

Lee Green

Lab gain 2

Lewisham East

13.7% LD to Lab

14	10	06	02	98	94	90	86	82	78	74	71	68	64

*Mallory, James R.	Lab	2,156	45.6	+10.9
Hooks, Simon T.	Lab	1,973	41.8	+10.8
Raven, Patricia M.	Lab	1,598	33.8	+ 9.5
*Beck, Pauline	LD	885	18.7	- 18.0
*Grieseneck, Sven	LD	794	16.8	- 15.1
Sweeney, John F.M.	Con	684	14.5	- 5.1
Chippis, Brian	Con	681	14.4	- 4.5
Acton, Charles L.	Green	646	13.7	+ 4.1
Bennett, Mark	LD	568	12.0	- 17.4
Tousi, Mahyar	Con	542	11.5	- 5.8
Richardson, Peter L.	LPBP	526	11.1	
Hughes, Andrea S.	Green	476	10.1	+ 3.7
Shea, Eoin M.	Green	415	8.8	+ 3.5
Ambrose, Gerald J.	Ind	256	5.4	- 1.9
Rumney, Steven P.	TUSC	137	2.9	

Perry Vale

No change

Lewisham West & Penge

0.6% Green to Lab

14	10	06	02	98	94	90	86	82	78	74	71	68	64

*Paschoud, John F.	Lab	2,212	48.9	+ 9.6
*Till, Alan R.	Lab	1,961	43.3	+ 4.9
*Wise, Susan M.	Lab	1,942	42.9	+ 4.8
Phoenix, Romayne A.G.	Green	759	16.8	+ 6.8
Scannell-Soames, Matthew T.	Green	727	16.1	+ 6.8
Lee, Anthony M.	Con	633	14.0	- 3.8
Brassington, David A.	LPBP	562	12.4	
St John-Skeen, Bettina	Con	536	11.8	- 4.2
Vajda, Ileana	Green	510	11.3	+ 2.4
Stevenson, William R.	Con	491	10.9	- 4.5
Mackay, Maxine T.	UKIP	447	9.9	
Russell, Jane E.	LD	285	6.3	- 26.1
Ivory, Philip J.	LD	263	5.8	- 26.0
McIlwraith, Andrew J.	LD	227	5.0	- 20.7

Lewisham Central

No change

Lewisham East

0.8% Lab to Green

14	10	06	02	98	94	90	86	82	78	74	71	68	64

*Jeffrey, Stella J.	Lab	2,514	53.4	+ 2.0
*Egan, Damien J.	Lab	2,412	51.3	+ 5.2
Reid, Joani	Lab	2,085	44.3	+ 0.8
Ashwell, Corin J.	Green	632	13.4	+ 4.6
Luxton, Susan R.	Green	620	13.2	+ 5.9
Appleby, Benjamin P.H.	Con	584	12.4	- 1.4
Proctor, Richard G.	LPBP	505	10.7	
Fleming, Geoffrey	UKIP	429	9.1	
Schomburg, Antony C.W.	Con	421	8.9	- 5.1
Sutton, Tracy	Con	417	8.9	- 4.0
Poorun, Storm	Green	410	8.7	+ 1.4
Foster, Rebecca A.	LD	325	6.9	- 23.7
Hebditch, Richard F.	LD	222	4.7	- 22.6
Mayers, Marcus T.	LD	213	4.5	- 19.7
Beadle, Andrew	TUSC	153	3.3	

Rushey Green

No change

Lewisham East

swing incalculable

14	10	06	02	98	94	90	86	82	78	74	71	68	64

*Klier, Helen	Lab	1,784	56.8	+ 7.9
*Muldoon, John M.	Lab	1,453	46.3	+ 4.9
Walsh, James	Lab	1,246	39.7	+ 0.6
Griffiths, Damian	LPBP	559	17.8	
Hall, Natalie E.	Green	501	16.0	- 8.3
Elliott, Natasha L.	Green	468	14.9	+ 7.5
Keidan, John E.T.	Green	334	10.6	+ 5.0
Burley, Thomas A.	Con	329	10.5	- 2.2
Cleverley, Susannah J.T.	Con	256	8.2	- 2.8
Adams, Melinda	APP	213	6.8	
Malham, Mary	LD	173	5.5	- 28.4
Nestor, Frances M.	LD	151	4.8	- 23.4
Walton, Benjamin C.	LD	116	3.7	- 21.2

New Cross

No change

Lewisham Deptford

swing incalculable

14	10	06	02	98	94	90	86	82	78	74	71	68	64

Dacres, Brenda V.	Lab	1,862	54.7	+10.8
Dromey, Joseph	Lab	1,688	49.6	+ 7.3
*Maslin, Paul J.	Lab	1,342	39.4	+ 0.3
Barron-Woolford, Ray	LPBP	884	26.0	
Raymond, Barbara	LPBP	729	21.4	
Gooding, Tessa A.M.	Green	634	18.6	+10.9
Baulch, Clive W.	LPBP	588	17.3	
Green, Sylvia D.	Green	453	13.3	+ 5.9
Iredale, Andrew D.	Green	384	11.3	+ 4.8
Edgerton, David T.	Con	258	7.6	- 1.0
Solomons, Orde P.	Con	229	6.7	- 1.1
Farley, Susanna J.	TUSC	181	5.3	
Frith, Alexander	LD	176	5.2	- 10.3
Gambell, Derek	LD	109	3.2	- 9.0
Law, Douglas P.	LD	85	2.5	- 9.5

Sydenham

No change

Lewisham West & Penge

2.6% Con to Lab

14	10	06	02	98	94	90	86	82	78	74	71	68	64

*Best, Christine M.	Lab	2,341	51.1	+ 0.2
*Curran, Liam K.	Lab	1,705	37.2	- 2.3
Onikosi, Rachel O.	Lab	1,684	36.8	- 0.6
Bays, Anthony	Con	727	15.9	- 7.9
Squires, Alexandra J.	Con	693	15.1	- 5.9
White, Catriona I.	Green	657	14.3	+ 4.0
Holland, Peter J.W.	UKIP	572	12.5	
Stark, Alistair N.	Con	564	12.3	- 4.4
Ap Seisyllt, Petroc	Green	521	11.4	+ 1.1
Boyle, Marcus D'Arcy C.	Green	502	11.0	+ 4.4
Smith, James L.	LPBP	436	9.5	
Polling, Catherine S.	LD	271	5.9	- 20.7
Brackley, Frances P.	TUSC	235	5.1	
Russell, John F.	LD	227	5.0	- 17.5
Smith, Adrien	LD	116	2.5	- 16.5

Telegraph Hill

No change

Lewisham Deptford

swing incalculable

14	10	06	02	98	94	90	86	82	78	74	71	68	64
----	----	----	----	----	----	----	----	----	----	----	----	----	----

*Millbank, Joan	Lab	2,278	44.5	- 2.2
*Bell, Paul K.	Lab	2,153	42.1	- 2.6
Sorba, Luke A.M.	Lab	1,761	34.4	- 2.0
Hamilton, John N.	LPBP	1,259	24.6	
Venn, Sarah L.	Green	784	15.3	- 1.4
Flood, Christopher	TUSC	659	12.9	
Woodhouse, Emily C.	Green	647	12.6	- 2.4
Torry, Nicholas L.	Green	632	12.3	+ 1.0
Reeves, Stephanie A.	Con	293	5.7	- 4.4
Kerr, James G.	TUSC	278	5.4	
Welland, Jonathan	Con	254	5.0	- 5.0
Waine, Vivian H.R.	UKIP	247	4.8	
Skeen, Oliver S J.	Con	213	4.2	- 5.2
Garrard, Michael	LD	162	3.2	- 10.5
Peake, Arthur P.	LD	118	2.3	- 10.9

Whitefoot

Lab gain 2

Lewisham East

swing incalculable

14	10	06	02	98	94	90	86	82	78	74	71	68	64
----	----	----	----	----	----	----	----	----	----	----	----	----	----

*Daby, Janet J.	Lab	1,851	49.1	+ 0.9
*Ingleby, Mark	Lab	1,651	43.8	+ 9.4
Slater, Jonathan	Lab	1,444	38.3	+ 8.8
Pavey, Matthew R.	UKIP	743	19.7	
Hateley, Cherith C.	Con	435	11.5	- 7.5
Allen, Martin	LPBP	417	11.1	+ 7.3
Urquhart, Iaian M.C.	Con	349	9.3	- 8.1
Dignan, Daniel	LD	323	8.6	- 32.6
Hurst, Janet R.	LD	315	8.4	- 30.7
Hicks, Jeremy G.	Green	234	6.2	+ 2.4
Naidu, Vijay	LD	184	4.9	- 28.6
Somerset, Anna X.R.	Green	171	4.5	+ 0.8
Sanders, Julian R.F.	Green	159	4.2	+ 1.1
Redfarn, Peter	TUSC	104	2.8	

By-elections

Bellingham

Thursday 24th March 2011

Caused by the death of Labour councillor Ron Stockbridge

No change

Paschoud, Jacq	Lab	1,100	51.3	+ 7.1
Nundy, Simon J.	Con	340	15.9	- 2.4
Steele, Jenni	LD	334	15.6	- 10.3
Page, Ian	Soc Alt	264	12.3	
Laurie, Phil	Green	100	4.7	- 0.5
4.8% swing: Con to Lab	Maj	760	35.4	

Whitefoot

Thursday 11th October 2012

Caused by the resignation of Liberal Democrat councillor Pete Pattisson

Labour gain from Liberal Democrat

Ingleby, Mark W.	Lab	924	41.9	+ 4.5
Hurst, Janet R.	LD	646	29.3	- 8.6
Nundy, Simon J.	Con	258	11.7	- 5.8
Hamilton, John N.	LPBP	241	10.9	
Oakley, Paul J.	UKIP	100	4.5	
Michel, Ute M.	Green	36	1.6	- 1.9
6.6% swing: LD to Lab	Maj	278	12.6	

Evelyn

Thursday 28th March 2013

Caused by the resignation of Labour councillor Joseph Folorunso

Labour gain from Conservative

Abidoye, Olufunke	Lab	978	55.9	+ 6.3
Raymond, Barbara C.	LPBP	404	23.1	
Town, William G.	LD	131	7.5	- 8.1
Nundy, Simon J.	Con	119	6.8	- 5.9
Oakley, Paul J.	UKIP	119	6.8	
swing incalculable	Maj	574	32.8	

How Lewisham's wards voted

	Date	%Poll	Con	Lab	LD	Grn	UKIP	LPBP	Other
Bellingham	22.05.14	31.0	12.9	53.7	5.2	9.0		14.5	4.6
<i>By-election</i>	24.03.11	22.0	15.9	51.3	15.6	4.7			12.3
	06.05.10	54.8	18.3	44.2	26.0	5.2			6.4
Blackheath	22.05.14	41.5	22.7	38.6	18.0	12.4		8.2	
	06.05.10	67.8	25.6	29.5	32.6	8.5			3.8
Brockley	22.05.14	35.6	7.6	37.4	4.3	27.2	5.5	14.3	3.8
	06.05.10	59.0	9.2	35.1	16.0	27.8			11.9
Catford South	22.05.14	37.8	12.6	47.2	4.0	11.8		17.2	7.2
	06.05.10	62.4	18.2	39.8	21.4	6.9			13.6
Crofton Park	22.05.14	40.6	9.5	42.4	5.5	19.8	7.6	13.8	1.4
	06.05.10	64.8	14.0	34.7	31.6	15.2			4.6
Downham	22.05.14	35.5	8.2	32.5	20.7	5.0	22.4	8.1	3.0
	06.05.10	55.6	18.5	34.5	39.1	3.5			4.5
Evelyn	22.05.14	31.2		55.3	7.6	12.4		19.5	5.1
<i>By-election</i>	28.03.13	16.2	6.8	55.9	7.5		6.8	23.1	
	06.05.10	51.8	12.7	49.6	15.6	7.7			14.4
Forest Hill	22.05.14	41.5	11.3	38.5	19.6	14.2	8.2	8.0	
	06.05.10	64.5	16.4	31.4	38.4	8.5			5.3
Grove Park	22.05.14	35.9	20.9	35.4	4.0	8.8	21.0	10.0	
	06.05.10	59.1	33.6	36.8	21.3	5.1			3.1
Ladywell	22.05.14	45.0	7.7	44.1	4.5	27.5		16.2	
	06.05.10	64.3	9.8	37.2	15.2	29.3			8.5
Lee Green	22.05.14	44.2	13.5	40.4	15.8	10.9		11.1	8.3
	06.05.10	68.0	18.6	30.0	32.7	7.1			11.6
Lewisham Central	22.05.14	34.6	10.1	49.7	5.4	11.8	9.1	10.7	3.3
	06.05.10	56.9	12.9	47.0	27.4	7.6			5.2
New Cross	22.05.14	32.0	7.2	47.9	3.6	14.4		21.6	5.3
	06.05.10	52.4	8.0	41.8	13.2	7.2			29.8
Perry Vale	22.05.14	38.8	12.2	45.0	5.7	14.7	9.9	12.4	
	06.05.10	63.6	16.4	38.6	30.0	9.4			5.6
Rushey Green	22.05.14	33.4	9.4	47.6	4.7	13.8		17.8	6.8
	06.05.10	56.5	11.5	43.1	29.0	6.9			9.5
Sydenham	22.05.14	37.9	14.4	41.7	4.5	12.2	12.5	9.5	5.1
	06.05.10	61.8	20.5	42.6	22.7	8.9			5.3
Telegraph Hill	22.05.14	39.9	5.0	40.3	2.8	13.4	4.8	24.6	9.2
	06.05.10	62.3	9.9	42.7	14.4	14.4			18.5
Whitefoot	22.05.14	34.7	10.4	43.7	7.3	5.0	19.7	11.1	2.8
<i>By-election</i>	11.10.12	22.2	11.7	41.9	29.3	1.6	4.5	10.9	
	06.05.10	49.7	17.5	37.4	37.9	3.5			3.5

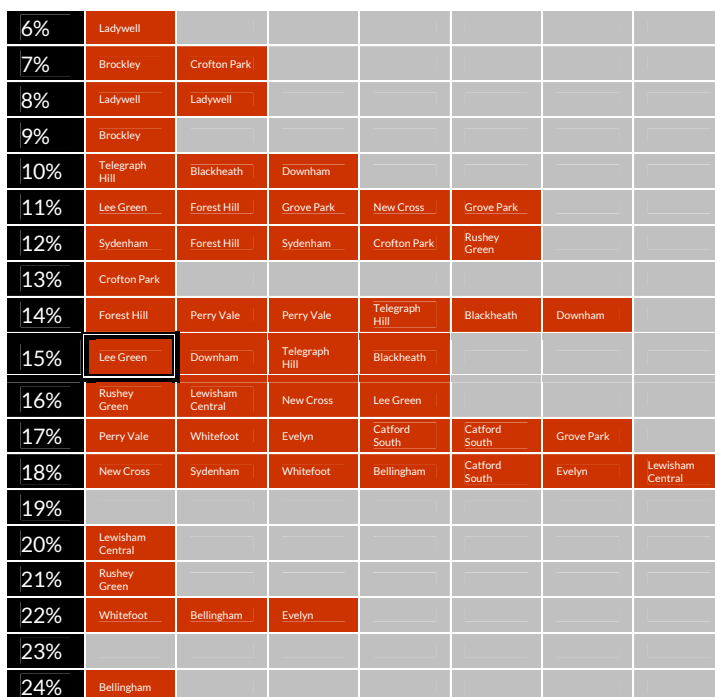
Councillors' majorities and the 2018 battleground

	Councillor	Ward	Maj	%Maj
1.	John Coughlin	Brockley	53	1.1
2.	Olurotimi Ogunbadewa	Downham	64	1.7
3.	Colin Elliott	Grove Park	187	4.7
4.	Hilary Moore	Grove Park	253	6.3
5.	Gareth Siddorn	Blackheath	358	8.6
6.	David Britton	Downham	350	9.2
7.	Luke Sorba	Telegraph Hill	502	9.8
8.	Paul Upex	Forest Hill	522	10.3
9.	Andre Bourne	Downham	401	10.5
10.	Carl Handley	Ladywell	525	11.8
11.	Alicia Kennedy	Brockley	600	12.6
12.	Peter Bernards	Forest Hill	653	12.9
13.	Paul Maslin	New Cross	458	13.4
14.	Roy Kennedy	Crofton Park	584	13.4
15.	Elizabeth Johnson-Franklin	Ladywell	625	14.1
16.	Patricia Raven	Lee Green	713	15.1
17.	Amanda De Ryk	Blackheath	644	15.5
18.	William Brown	Ladywell	703	15.8
19.	Milena Hilton	Forest Hill	823	16.2
20.	Obajimi Adefiranye	Brockley	824	17.3
21.	Suzanne Clarke	Grove Park	697	17.5
22.	Paul Bell	Telegraph Hill	894	17.5
23.	Kevin Bonavia	Blackheath	768	18.5
24.	Jonathan Slater	Whitefoot	701	18.6
25.	Joan Millbank	Telegraph Hill	1,019	19.9
26.	Rachel Onikosi	Sydenham	957	20.9
27.	Liam Curran	Sydenham	978	21.3
28.	James Walsh	Rushey Grn	687	21.9
29.	Simon Hooks	Lee Green	1,088	23.1
30.	Pauline Morrison	Crofton Park	1,021	23.4
31.	Joe Dromey	New Cross	754	23.6
32.	Mark Ingleby	Whitefoot	908	24.1
33.	Christopher Barnham	Crofton Park	1,109	25.4
34.	Susan Wise	Perry Vale	1,183	26.1
35.	Alan Till	Perry Vale	1,793	26.5
36.	Jim Mallory	Lee Green	1,271	26.9
37.	Eva Stamirowski	Catford Sth	1,213	28.1
38.	John Muldoon	Rushey Grn	894	28.5
39.	Alan Smith	Catford Sth	1,236	28.6
40.	Brenda Dacres	New Cross	978	28.7
41.	Crada Onuegbu	Evelyn	920	29.1
42.	Janet Daby	Whitefoot	1,108	29.4
43.	Joani Reid	Lewisham C	1,453	30.9
44.	John Paschoud	Perry Vale	2,044	32.1
45.	Abdeslam Amrani	Catford Sth	1,438	33.3
46.	Jacqueline Paschoud	Bellingham	1,054	33.9
47.	James Milne	Evelyn	1,092	34.6
48.	Christine Best	Sydenham	1,614	35.2
49.	Damien Egan	Lewisham C	1,780	37.9
50.	Helen Klier	Rushey Grn	1,225	39.0
51.	Ami Ibitson	Bellingham	1,239	39.8
52.	Stella Jeffrey	Lewisham C	1,882	40.0
53.	David Michael	Evelyn	1,279	40.5
54.	Alan Hall	Bellingham	1,368	44.0

Swing to Labour



Swing to Green

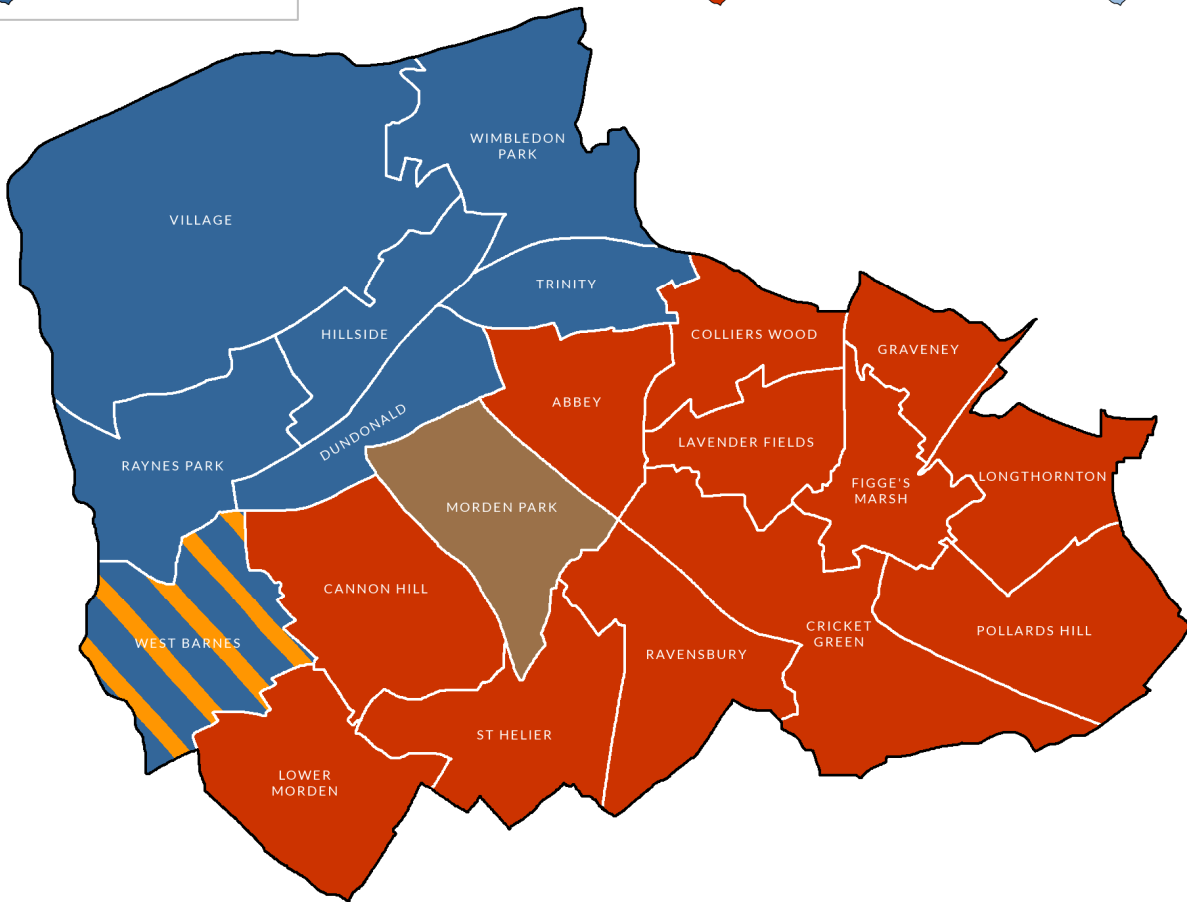
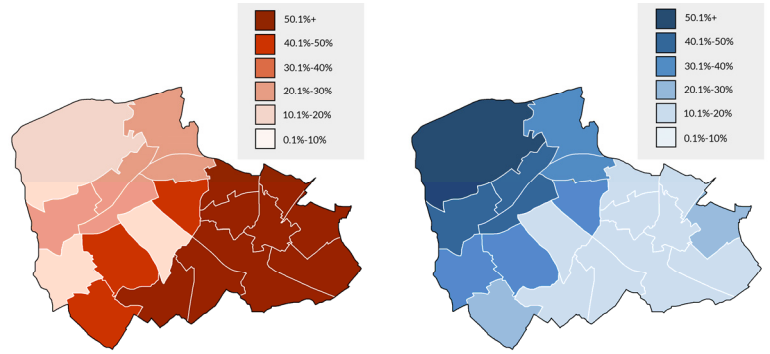
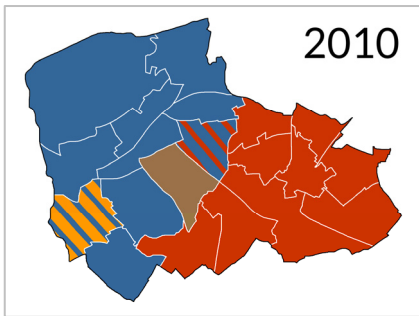


Swing to Conservatives



MERTON

Labour gain from no overall control



Councillors: 1964-2014

	Con	Lab	LD	Others	Total
2014	20	36	1	3	60
2010	27	28	2	3	60
2006	30	27		3	60
2002	25	32		3	60
1998	12	39	3	3	57
1994	10	40	3	4	57
1990	22	29		6	57
1986	29	25		3	57
1982	44	13			57
1978	39	15		3	57
1974	29	22		3	54
1971	21	29		4	54
1968	46	4		4	54
1964	25	26		3	54

Vote share: 1964-2014

	Con	Lab	LD	Others	Turnout
2014	27.5	44.3	9.5	18.7	41.5
2010	32.8	35.8	20.4	11.0	66.3
2006	40.4	31.9	15.6	12.1	42.9
2002	34.5	33.7	14.2	17.7	34.2
1998	30.5	41.7	16.1	11.7	38.0
1994	27.5	44.9	13.8	13.7	49.5
1990	38.5	40.0	6.0	15.5	53.7
1986	40.2	35.5	20.9	3.4	49.8
1982	50.9	25.8	21.5	1.8	47.5
1978	52.6	34.7	8.3	4.4	46.4
1974	47.3	37.4	11.5	3.8	42.1
1971	44.0	49.0	3.3	3.8	41.6
1968	60.6	25.9	8.1	5.4	39.9
1964	41.8	42.8	8.8	6.6	45.3

Results

Abbey

Wimbledon 8.7% Con to Lab

14	10	06	02	98	94	90	86	82	78	74	71	68	64

Jones, Abigail	Lab	1,563	44.4	+ 5.7
*Judge, Andrew	Lab	1,560	44.3	+ 9.9
Neep, Katy	Lab	1,519	43.2	+10.1
*Nelles, Henry	Con	1,136	32.3	- 9.8
Smith, Peter	Con	1,104	31.4	- 7.8
Sepulveda, Cesar	Con	975	27.7	- 8.8
Wood, David	Green	425	12.1	
Barry, Pauline	LD	284	8.1	- 19.3
Alagaratnam, Rathy	UKIP	259	7.4	
Heinrich, Richard	LD	202	5.7	- 18.9
Tippett-Cooper, John	LD	162	4.6	- 19.2

Lab gain 2

Cricket Green

Mitcham & Morden 10.4% Con to Lab

14	10	06	02	98	94	90	86	82	78	74	71	68	64

*Munn, Ian	Lab	2,204	71.3	+12.6
*Makin, Russell	Lab	2,170	70.2	+15.1
*Saunders, Judy	Lab	2,107	68.2	+13.8
Mansfield, Barbara	Con	467	15.1	- 9.1
Hollingsworth, Andrew	Con	449	14.5	- 4.9
Hutchings, Alan	MIP	386	12.5	
Warner, Carl	Con	375	12.1	- 6.7
Mansfield, John	MIP	360	11.7	
Morrison, Stuart	MIP	310	10.0	
Pizey, Nicholas	LD	147	4.8	- 10.4

No change

Cannon Hill

Wimbledon 14.3% Con to Lab

14	10	06	02	98	94	90	86	82	78	74	71	68	64

Byers, Tobin	Lab	1,686	47.0	+21.5
Cowper, Pauline	Lab	1,661	46.3	+24.3
Gadzama, Fidelis	Lab	1,556	43.4	+22.8
*Shears, Debbie	Con	1,227	34.2	- 7.0
Bush, Omar	Con	1,153	32.1	- 4.9
*Lohendran, Logie	Con	1,081	30.1	- 4.8
Mills, Andrew	UKIP	597	16.6	
Cope, Andrew	LD	254	7.1	- 15.4
MacVeigh, Vivian	LD	227	6.3	- 13.4
Malik, Cosette	LD	131	3.7	- 15.2

Lab gain 3

Dundonald

Wimbledon 5.7% LD to Con

14	10	06	02	98	94	90	86	82	78	74	71	68	64

*Dean, David	Con	1,408	45.8	+ 3.5
Bull, Michael	Con	1,355	44.1	+ 3.6
*Grocott, Suzanne	Con	1,326	43.2	+ 5.7
Bailey, Giles	LD	795	25.9	- 8.8
Fairclough, Anthony	LD	782	25.5	- 6.5
Coman, Diana	LD	781	25.4	- 5.6
Bickerstaff, Christine	Lab	758	24.7	+ 5.8
Adegboyega, Adeniyi	Lab	665	21.7	+ 6.4
Busbridge, Wayne	Lab	647	21.1	+ 8.0
Edwards, Eddie	UKIP	232	7.6	

No change

Colliers Wood

Mitcham & Morden 1.5% Con to Lab

14	10	06	02	98	94	90	86	82	78	74	71	68	64

*Draper, Nick	Lab	1,774	54.5	- 0.6
*Cooper-Marbiah, Caroline	Lab	1,687	51.8	+ 1.8
*Attawar, Laxmi	Lab	1,631	50.1	+ 2.4
Lord, Peter	Con	674	20.7	- 0.4
Crymble, Adam	Con	646	19.8	- 0.5
Fraschini, Guiseppa	Con	612	18.8	+ 0.9
Weir, Ian	Green	545	16.7	+ 3.6
Hollow, Nathan	LD	238	7.3	- 11.4
Woodbridge, David	LD	235	7.2	- 9.8
Ashley, April	TUSC	132	4.0	

No change

Figge's Marsh

Mitcham & Morden 9.6% Con to Lab

14	10	06	02	98	94	90	86	82	78	74	71	68	64

*Akyigyina, Agatha M.	Lab	2,483	82.9	+17.9
*Stanford, Geraldine	Lab	2,384	81.3	+16.8
*Walker, Peter	Lab	2,200	75.0	+15.9
Brierly, William	Con	439	15.0	- 1.7
Moulton, Henry	Con	390	13.3	- 2.9
Telford, John	Con	366	12.5	- 2.2
Cargin, Peter	LD	180	6.1	- 8.5

No change

Graveney

Mitcham & Morden 7.7% Con to Lab

14	10	06	02	98	94	90	86	82	78	74	71	68	64

*Dehaney, John	Lab	2,194	79.1	+11.5
*Kirby, Linda	Lab	2,132	76.9	+10.9
*Udeh, Greg	Lab	1,888	68.1	+11.0
Brierly, Margaret	Con	421	15.2	- 4.5
Hammond, Alice	Con	376	13.6	- 3.4
Hammond, Sally	Con	333	12.0	- 4.7
Hardy, Peter	LD	206	7.4	- 11.2
Fletcher, Benedict	LD	205	7.4	
Kay-Kreizman, Rodney	TUSC	119	4.3	

No change

Hillside

Wimbledon											No change			
14	10	06	02	98	94	90	86	82	78	74	71	68	64	
											2.7% Con to Lab			

*Simpson, David W.	Con	1,309	50.5	- 0.2
*Williams, David T.	Con	1,281	49.4	+ 3.6
Holden, Daniel	Con	1,269	48.9	+ 3.9
Gordon, Michelle	Lab	634	24.4	+ 7.1
Kane, Tony	Lab	603	23.2	+ 9.0
McKeon, Christopher	Lab	533	20.6	+ 7.1
Fowler, Carmel	LD	453	17.5	- 10.6
Evans, Suzanne	UKIP	342	13.2	+10.1
Norbrook, Hamish	LD	337	13.0	- 11.8
Hasan, Mohammed	LD	336	13.0	- 9.4

Merton Park

Wimbledon											No change			
14	10	06	02	98	94	90	86	82	78	74	71	68	64	
											11.5% Con to Lab			

*Sargeant, John	Res	2,123	65.2	+18.0
*Southgate, Peter	Res	2,052	63.0	+16.1
Foley, Edward	Res	2,047	62.9	+16.1
Cotterill, David	Con	566	17.4	- 7.9
Draper, Anthony	Lab	552	17.0	+ 1.0
Lawrence, Robert	Con	520	16.0	- 5.8
Bustin, Nicholas	Con	516	15.8	- 4.8
Savill, Ross	Lab	496	15.2	+ 1.7
Ocansey, Charles	Lab	495	15.2	+ 3.4
Burch, Duncan	LD	143	4.4	- 8.4
Dalton, John	LD	143	4.4	
Malik, Nazir	LD	115	3.5	

Lavender Fields

Mitcham & Morden											No change			
14	10	06	02	98	94	90	86	82	78	74	71	68	64	
											8.2% Con to Lab			

*Allison, Mark	Lab	1,682	65.1	+ 9.2
Garrod, Ross	Lab	1,633	63.2	+ 8.2
*Macauley, Edith	Lab	1,570	60.8	+ 6.6
Anderson, Don	UKIP	424	16.4	
Aitken-Davies, Richard	Con	344	13.3	- 8.2
Beard, Philip	Con	288	11.2	- 8.4
Moulton, Thomas	Con	263	10.2	- 8.8
Barker, Elizabeth	LD	232	9.0	- 10.0

Pollards Hill

Mitcham & Morden											No change			
14	10	06	02	98	94	90	86	82	78	74	71	68	64	
											swing incalculable			

Henry, Joan	Lab	2,195	69.1	+ 5.9
*Hanna, Jeff	Lab	2,148	67.6	+ 6.6
*Whelton, Martin	Lab	2,135	67.2	+ 9.5
Grahame, Bob	UKIP	498	15.7	
Giles, Robert	Con	399	12.6	- 13.6
Crush, Jay	Con	382	12.0	- 8.5
Kali, Imran	Con	290	9.1	- 10.6
Harbron, Stephen	LD	163	5.1	- 6.0

Longthornton

Mitcham & Morden											No change			
14	10	06	02	98	94	90	86	82	78	74	71	68	64	
											9.7% Con to Lab			

*Fraser, Brenda	Lab	2,119	75.0	+16.4
*Chung, David A.	Lab	2,115	74.9	+17.8
Skeete, Marsie	Lab	1,891	67.0	+18.7
Hayward, Richard	Con	637	22.6	- 2.8
Mitchell, Beth	Con	583	20.6	- 0.6
Qureshi, Hamna	Con	531	18.8	- 1.9
Patton, Elaine	LD	199	7.0	- 9.8

Ravensbury

Mictcham & Morden											No change			
14	10	06	02	98	94	90	86	82	78	74	71	68	64	
											swing incalculable			

*Alambritis, Stephen	Lab	1,971	59.1	+ 8.1
*Jones, Philip	Lab	1,769	53.1	+ 2.6
McCabe, Peter	Lab	1,633	49.0	+ 1.6
Brereton, John	UKIP	649	19.5	
McLean, Nicholas	Con	420	12.6	- 16.5
Gjeta, Anton	Con	335	10.0	- 16.6
Gordon, Natalie	Green	328	9.8	- 12.3
Pocock, Frank	Con	325	9.7	- 12.4
Blanchard, Anne	LD	206	6.2	- 9.2

Lower Morden

Mitcham & Morden											Lab gain 3			
14	10	06	02	98	94	90	86	82	78	74	71	68	64	
											16.5% Con to Lab			

Kenny, Sally	Lab	1,762	48.0	+15.4
Anderson, Stan	Lab	1,730	47.1	+17.2
Curtin, Mary	Lab	1,630	44.4	+19.4
*Groves, Maurice	Con	1,165	31.7	- 18.0
*Tindle, Ray	Con	1,026	27.9	- 15.5
Watkinson, Gary	Con	928	25.3	- 13.2
*Hilton, Richard A.	UKIP	753	20.5	
Ashraf, Asif	LD	172	4.7	- 14.0

Raynes Park

Wimbledon

No change
2.5% Con to Lab

14	10	06	02	98	94	90	86	82	78	74	71	68	64

West, Jill	Con	1,419	44.3	- 4.0
Bush, Adam	Con	1,415	44.1	+ 0.6
Crowe, Stephen	Con	1,410	44.0	+ 2.5
Honor, Alison	Lab	809	25.2	+ 7.4
Lucas, Charles	Lab	716	22.3	+ 5.4
Nargund, Praful	Lab	672	21.0	+ 5.7
Armer, David	LD	547	17.1	- 14.3
Bernard, Jennifer	LD	471	14.7	- 13.0
Whincup, Kevin	LD	444	13.8	- 10.1
Burton, Peter	UKIP	339	10.6	
Ash, David	KOSHH	233	7.3	

St Helier

Mitcham & Morden

No change
swing incalculable

14	10	06	02	98	94	90	86	82	78	74	71	68	64

*Martin, Maxi	Lab	2,010	63.1	+11.9
*Pearce, Dennis	Lab	1,916	60.1	+12.7
Uddin, Amran	Lab	1,673	52.5	+ 5.5
Lampitt, Andre	UKIP	663	20.8	
Challouma, Chris	Con	505	15.9	- 13.6
McLaughlin, Chris	Con	435	13.7	- 11.8
Lenon, Hugh	Con	421	13.2	- 11.7
Parritt, Simon	LD	203	6.4	- 10.0

Trinity

Wimbledon

No change
2.6% Con to Lab

14	10	06	02	98	94	90	86	82	78	74	71	68	64

*Holmes, James	Con	1,283	40.3	- 1.5
Chirico, Charlie	Con	1,270	39.9	- 0.8
Latif, Abdul	Con	1,119	35.2	- 2.5
Blakeney, Mike	Lab	940	29.5	+ 4.5
Colbert, John	Lab	814	25.6	+ 3.5
Warner, Haile	Lab	763	24.0	+ 2.6
Matthews, Liz	Green	543	17.1	+ 3.9
Carter, Helen	LD	364	11.4	- 15.0
Bertero, Federico	LD	290	9.1	- 14.3
Payne, Matthew	LD	283	9.0	- 12.9
Moass, Dominic	UKIP	263	8.3	

Village

Wimbledon

No change
3.1% Con to Lab

14	10	06	02	98	94	90	86	82	78	74	71	68	64

Badenoch, Hamish	Con	2,067	67.4	- 4.7
*Bowcott, John M.	Con	2,055	67.0	- 4.8
Latif, Najeeb	Con	1,848	60.3	- 9.6
Bottriell, Bill	Lab	385	12.6	+ 0.4
Paul, Brian	Lab	300	9.8	- 0.2
Scott, Rod	UKIP	298	9.7	
Redding, Mason	Green	268	8.7	- 4.5
Khan, Habibullah	Lab	253	8.3	- 0.7
McGrath, Simon	LD	217	7.1	- 14.5
Oxford, Diana	LD	213	6.9	- 10.6
Sheridan, Daniel	LD	164	5.3	- 10.5

West Barnes

Wimbledon

Con gain 1
1.2% Con to Lab

14	10	06	02	98	94	90	86	82	78	74	71	68	64

*Lewis-Lavender, Gilli	Con	1,424	37.5	+ 1.1
*Jeanes, Mary-Jane	LD	1,311	34.5	- 3.2
Lewis-Lavender, Brian	Con	1,252	32.9	- 2.6
*Dysart, Iain	LD	1,218	32.0	- 4.7
Windsor, Miles	Con	966	25.4	- 7.7
Ling, Philip	LD	902	23.7	- 8.4
Chung, Irina	Lab	581	15.3	- 1.9
Neil, Jerome	Lab	577	15.2	- 0.4
Thomas, Sam	Lab	520	13.7	+ 0.5
Barraball, Charles	Green	455	12.0	+ 5.2
O'Gorman, Nicolas	UKIP	429	11.3	

Wimbledon Park

Wimbledon

No change
3.6% Con to Lab

14	10	06	02	98	94	90	86	82	78	74	71	68	64

*Howard, Janice	Con	1,497	41.1	- 2.5
*Moulton, Oonagh	Con	1,424	39.0	- 4.3
*Taylor, Linda	Con	1,367	37.5	- 4.0
Constant, Hugh	Lab	904	24.8	+ 4.0
Williams, Ailsa	Lab	747	20.5	+ 2.4
Rahman, Motiur	Lab	746	20.5	+ 4.2
Collins, Liam	Green	524	14.4	+ 6.1
Doran, Edward	LD	368	10.1	- 17.1
McAleen, Mark	UKIP	366	10.0	+ 6.2
Busby, Dave	LD	351	9.6	- 17.6
Kouadio, Denis	LD	299	8.2	- 12.6
Ash, Sandra	KOSHH	189	5.2	

By-elections

Wimbledon Park

Thursday 3rd May 2012

Caused by the resignation of Conservative councillor Lord Ahmed

No change

Taylor, Linda	Con	1,837	47.6	+ 4.8
Deegan, Louise A.	Lab	931	24.1	+ 5.7
Busby, Dave	LD	838	21.7	- 5.8
Crowhurst, Richmond A.	Green	253	6.6	- 0.8
0.5% swing: Con to Lab	Maj	906	23.5	

Colliers Wood

Thursday 8th August 2013

Caused by the death of Labour councillor Gam Gurung

No change

Cooper-Marbiah, Caroline	Lab	1,685	72.2	+21.3
Lord, Peter	Con	441	18.9	- 0.9
Janjua, Shafqat	UKIP	157	6.7	
Ling, Phil	LD	52	2.2	- 10.9
13.3% swing: Con to Lab	Maj	1,244	53.3	

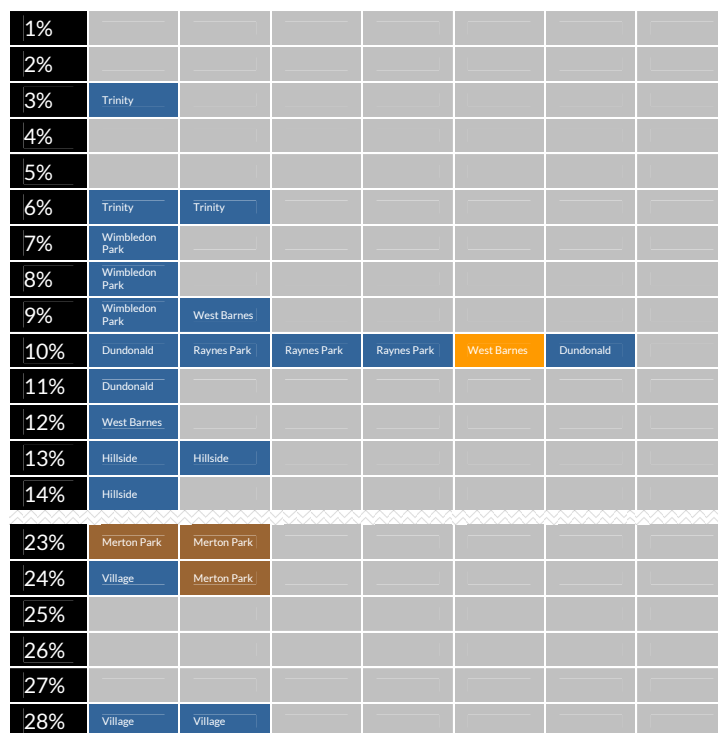
How Merton's wards voted

	Date	%Poll	Con	Lab	LD	Green	UKIP	Res	Other
Abbey	22.05.14	43.4	30.5	44.0	6.1	12.1	7.4		
	06.05.10	66.3	39.3	35.4	25.3				
Cannon Hill	22.05.14	49.3	32.1	45.6	5.7		16.6		
	06.05.10	71.2	37.7	22.7	20.4				19.3
Colliers Wood <i>By-election</i>	22.05.14	37.5	19.8	52.1	7.3	16.7			4.0
	08.08.13	29.9	18.9	72.2	2.2		6.7		
Cricket Green	06.05.10	61.5	20.8	56.1	15.2				8.0
	22.05.14	40.1	13.9	69.9	4.8				11.4
Dundonald	06.05.10	62.6	20.8	56.1	15.2				8.0
	22.05.14	44.7	44.4	22.5	25.6		7.6		
Figge's Marsh	06.05.10	70.5	40.1	15.8	32.6	11.6			
	22.05.14	37.8	13.6	79.7	6.1				
Graveney	06.05.10	62.1	15.9	62.9	14.6		6.7		
	22.05.14	38.8	13.6	74.7	7.4				4.3
Hillside	06.05.10	61.7	17.8	63.6	18.6				
	22.05.14	38.2	49.6	22.7	14.5		13.2		
Lavender Fields	06.05.10	65.9	47.2	15.0	25.1	9.6	3.1		
	22.05.14	33.2	11.6	63.0	9.0		16.4		
Longthornton	06.05.10	57.5	20.0	55.0	16.4	8.6			
	22.05.14	38.0	20.7	72.3	7.0				
Lower Morden	06.05.10	64.8	22.4	54.7	16.8		6.1		
	22.05.14	49.9	28.3	46.5	4.7		20.5		
Merton Park	06.05.10	70.8	43.9	29.2	17.6				9.4
	22.05.14	47.4	16.4	15.8	4.1			63.7	
Pollard's Hill	06.05.10	72.2	22.6	13.4	12.8		4.2	47.0	
	22.05.14	38.0	11.2	68.0	5.1		15.7		
Ravensbury	06.05.10	64.8	22.1	60.6	10.9				6.4
	22.05.14	40.7	10.8	53.7	6.2	9.8	19.5		
Raynes Park	06.05.10	64.2	25.9	49.6	15.4				9.0
	22.05.14	41.8	44.1	22.8	15.2		10.6		
St Helier	06.05.10	69.4	44.4	16.7	27.7	11.2			
	22.05.14	38.7	14.2	58.6	6.4		20.8		
Trinity	06.05.10	63.9	26.6	48.5	16.4				8.5
	22.05.14	39.5	38.5	26.4	9.8	17.1	8.3		
Village	06.05.10	65.5	40.1	22.8	23.9	13.2			
	22.05.14	45.2	64.9	10.2	6.4	8.7	9.7		
West Barnes	06.05.10	72.6	71.3	10.4	18.3				
	22.05.14	47.0	31.9	14.7	30.1	12.0	11.3		
Wimbledon Park <i>By-election</i>	06.05.10	71.8	35.0	15.3	35.5	6.8			7.3
	22.05.14	39.8	39.2	21.9	9.3	14.4	10.0		5.2
	03.05.12	48.0	47.6	24.1	21.7	6.6			8.0
	06.05.10	68.7	42.8	18.4	27.5	7.5	3.8		


Councillors' majorities and the 2018 battleground

	Councillor	Ward	Maj	%Maj
1.	Brian Lewis-Lavender	West Barnes	34	0.9
2.	Gilli Lewis-Lavender	West Barnes	206	5.5
3.	Abdul Latif	Trinity	179	5.7
4.	Mary-Jane Jeanes	West Barnes	345	9.1
5.	Fidelis Gadzama	Cannon Hill	329	9.2
6.	Charlie Chirico	Trinity	330	10.4
7.	James Holmes	Trinity	343	10.8
8.	Katy Neep	Abbey	383	10.9
9.	Andrew Judge	Abbey	424	12.0
10.	Abigail Jones	Abbey	427	12.1
11.	Pauline Cowper	Cannon Hill	434	12.1
12.	Mary Curtin	Lwr Morden	465	12.7
13.	Linda Taylor	Wimbledon Pk	463	12.7
14.	Tobin Byers	Cannon Hill	459	12.8
15.	Oonagh Moulton	Wimbledon Pk	520	14.2
16.	Stan Anderson	Lwr Morden	565	15.4
17.	Janice Howard	Wimbledon Pk	593	16.3
18.	Sally Kenny	Lwr Morden	597	16.3
19.	Suzanne Grocott	Dundonald	531	17.3
20.	Michael Bull	Dundonald	560	18.2
21.	Stephen Crowe	Raynes Park	601	18.8
22.	Adam Bush	Raynes Park	606	18.9
23.	Jill West	Raynes Park	610	19.1
24.	David Dean	Dundonald	613	19.9
25.	Daniel Holden	Hillside	635	24.5
26.	David Williams	Hillside	647	25.0
27.	David Simpson	Hillside	675	26.1
28.	Laxmi Attawar	Colliers Wood	957	29.4
29.	Peter McCabe	Ravensbury	984	29.5
30.	Caroline Cooper-Marbiah	Colliers Wood	1,013	31.1
31.	Amran Uddin	St Helier	1,010	31.7
32.	Philip Jones	Ravensbury	1,120	33.6
33.	Nick Draper	Colliers Wood	1,100	33.8
34.	Dennis Pearce	St Helier	1,253	39.3
35.	Stephen Alambritis	Ravensbury	1,322	39.6
36.	Maxi Martin	St Helier	1,347	42.3
37.	Edith Macauley	Lavender Fds	1,146	44.4
38.	Marsie Skeete	Longthornton	1,254	44.4
39.	Edward Foley	Merton Park	1,481	45.5
40.	Peter Southgate	Merton Park	1,486	45.6
41.	Ross Garrod	Lavender Fds	1,209	46.8
42.	Najeeb Latif	Village	1,463	47.7
43.	John Sargeant	Merton Park	1,557	47.8
44.	Mark Allison	Lavender Fds	1,258	48.7
45.	Martin Whelton	Pollards Hill	1,637	51.5
46.	Jeff Hanna	Pollards Hill	1,650	51.9
47.	David Chung	Longthornton	1,478	52.3
48.	Brenda Fraser	Longthornton	1,482	52.4
49.	Greg Udeh	Graveney	1,467	52.9
50.	Judy Saunders	Cricket Grn	1,640	53.1
51.	Joan Henry	Pollards Hill	1,697	53.4
52.	John Bowcott	Village	1,670	54.4
53.	Hamish Badenoch	Village	1,682	54.8
54.	Russell Makin	Cricket Grn	1,703	55.1
55.	Ian Munn	Cricket Grn	1,737	56.2
56.	Peter Walker	Figges Marsh	1,761	60.0
57.	Linda Kirby	Graveney	1,711	61.7
58.	John Dehaney	Graveney	1,773	63.9
59.	Geraldine Stanford	Figges Marsh	1,945	66.3
60.	Agatha Akyigyina	Figges Marsh	2,044	67.9

Swing to Labour

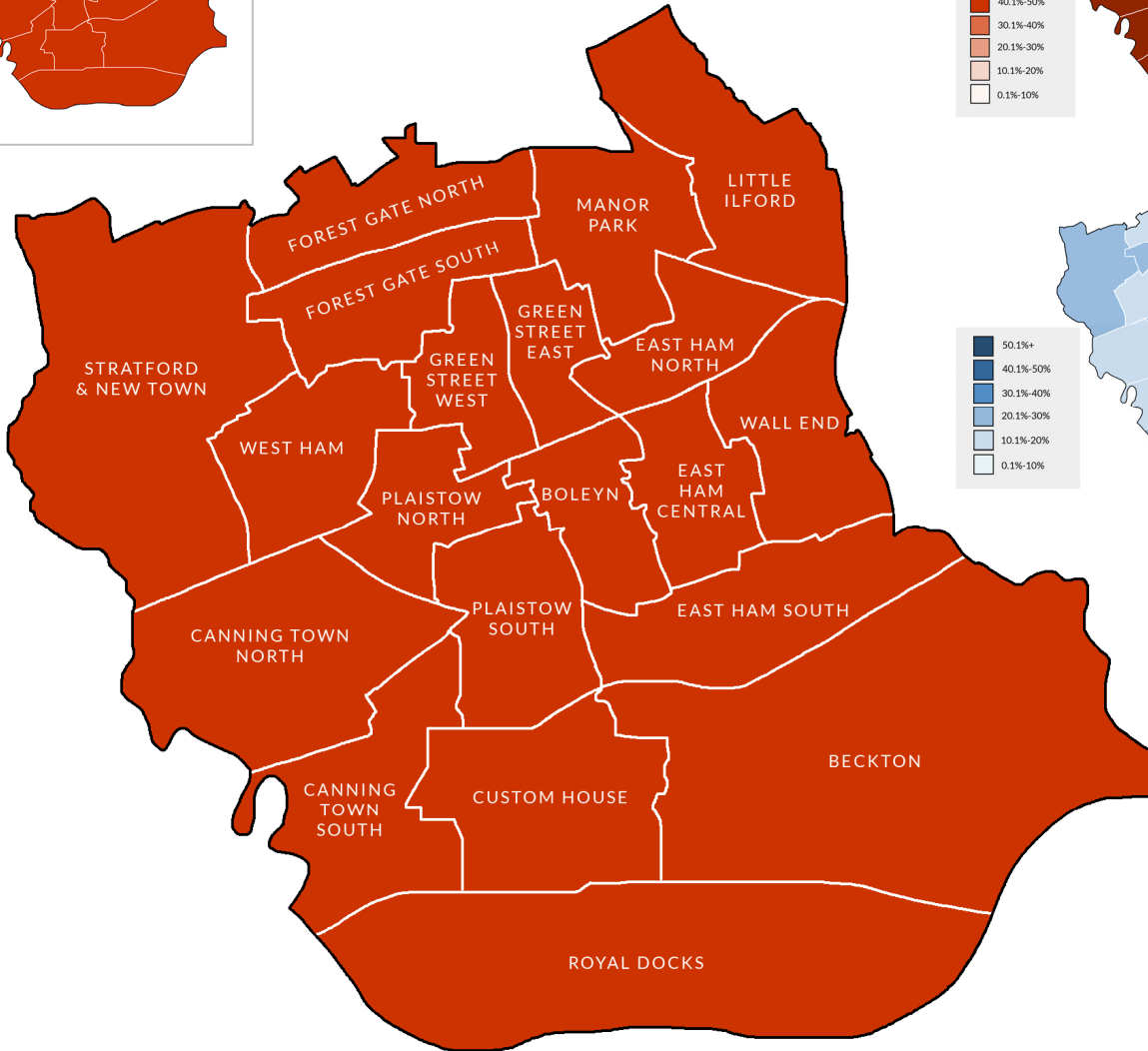
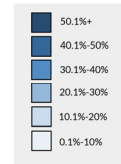
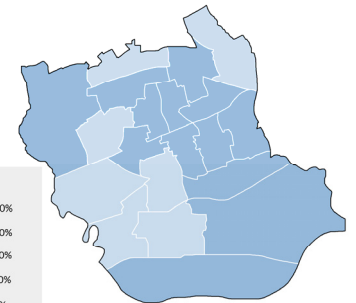
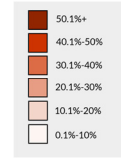
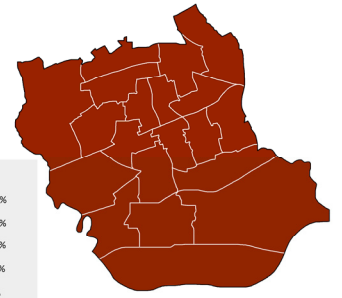
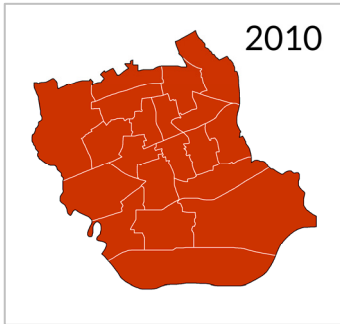


Swing to Conservatives



NEWHAM

Labour directly elected mayor - no change; Labour majority - no change



Councillors: 1964-2014

	Con	Lab	LD	Others	Total
2014		60			60
2010		60			60
2006		54		6	60
2002		59		1	60
1998		60			60
1994		59	1		60
1990	2	57	1		60
1986		60			60
1982		54	6		60
1978		57		3	60
1974		51		9	60
1971		53		7	60
1968	6	30	3	21	60
1964		50		10	60

Vote share: 1964-2014

	Con	Lab	LD	Others	Turnout
2014	21.8	60.6	3.3	14.3	
2010	18.1	62.4	4.2	15.3	53.2
2006	14.2	42.3	2.7	40.9	34.5
2002	20.2	48.3	4.1	27.5	27.0
1998	17.1	56.0	8.1	18.8	28.4
1994	20.1	56.6	11.5	11.9	37.6
1990	24.0	55.5	7.4	13.1	36.5
1986	18.0	58.5	21.0	2.5	34.9
1982	10.7	54.8	28.9	5.6	31.4
1978	18.0	62.5		19.5	31.1
1974	9.3	63.5	4.4	22.8	22.5
1971	8.1	66.0	2.7	23.3	29.4
1968	17.2	40.5	6.3	36.0	25.1
1964	6.1	61.6	15.4	16.9	27.9

Results

Mayoral election

No change

Winner elected in first round of voting

	14	10	06	02	98	94	90	86	82	78	74	71	68	64
*Wales, Sir Robin	Lab	47,095	61.2	- 6.8										
Mrozinski, Stefan	Con	13,976	18.2	+ 2.1										
Mears, David	UKIP	4,960	6.4											
Alison, Jane A.	Green	3,055	4.0											
Malik, Kamran	CUP	2,796	3.6											
Thorpe, David	LD	1,757	2.3											
Austin, Lois	TUSC	1,708	2.2											
Latim, Alex O.	CPA	1,605	2.1	- 4.7										

Beckton

No change

East Ham 3.5% Con to Lab

	14	10	06	02	98	94	90	86	82	78	74	71	68	64
*Christie, David	Lab	1,789	64.8	+11.5										
*Chowdhury, Ayesha	Lab	1,778	64.4	+13.4										
*Kellaway, Alec J.	Lab	1,713	62.0	+11.3										
Ahmed, Syed	Con	1,033	37.4	+11.0										
Nowacki, Adam	Con	731	26.5	+ 0.4										
Obasi, Emmanuel	Con	615	22.3	+ 3.9										
Newman, Winky	CPA	242	8.8	+ 0.6										
Dunkwu, Chike	CPA	204	7.4	- 0.1										
Taiwo, Yomi	CPA	180	6.5	+ 1.3										

Boleyn

No change

East Ham 0.1% Lab to Con

	14	10	06	02	98	94	90	86	82	78	74	71	68	64
Khan, Obaid	Lab	2,658	67.3	- 1.2										
Fiberesima, Charity	Lab	2,505	63.4	- 4.2										
Virdee, Harvinder S.	Lab	2,425	61.4	- 3.8										
Uddin, Jamal	Con	869	22.0	- 6.4										
Asif, Yasir	Con	823	20.8	- 3.9										
Farmer, Yaseen	Con	756	19.1	+ 1.4										
Robinson, Ben	TUSC	342	8.7											
Chukwurah, Barbara	CPA	270	6.8	- 1.3										
Williamson, Stephen	CPA	259	6.6	0.0										

Canning Town North

No change

West Ham 0.6% Con to Lab

	14	10	06	02	98	94	90	86	82	78	74	71	68	64
Easter, Ann R.	Lab	2,036	61.2	- 1.4										
*Furness, Clive W.	Lab	1,934	58.1	+ 1.5										
Scoresby, Kay D.	Lab	1,835	55.1	+ 3.4										
Mears, David	UKIP	635	19.1											
Ali, Wahid	Con	622	19.0	+ 1.7										
Boateng, Margaret	Con	581	17.5	+ 1.7										
Marah, Maxwell L.	Con	388	11.7	- 3.9										
Fabode, Moriam	CPA	262	7.9	- 6.5										
Karashani, Ruth	CPA	221	6.6	- 7.4										
Mrewa, Charles	CPA	196	5.9	- 6.7										

Canning Town South

No change

West Ham 1.7% Con to Lab

	14	10	06	02	98	94	90	86	82	78	74	71	68	64
*Collier, Bryan	Lab	1,896	59.6	+ 3.2										
Griffiths, Alan	Lab	1,600	50.3	- 1.4										
Thomas, Sheila M.	Lab	1,581	49.7	- 0.9										
McKenzie, Kay	UKIP	657	20.7											
Abdullah, Abul	Con	632	19.9	- 1.5										
Knight, Gareth	Con	537	16.9	- 2.9										
Nabudde, Jaja R.	Con	420	13.2	- 4.8										
Johnson, Faith	CPA	387	12.2	-22.7										
Stafford, Benjamin	CPA	279	8.8	-16.2										
Odiete, Ethel	CPA	237	7.5	-14.7										

Custom House

No change

West Ham 1.5% Con to Lab

	14	10	06	02	98	94	90	86	82	78	74	71	68	64
*Holland, Patricia M.	Lab	1,745	62.4	+ 1.4										
Fiaz, Rokhsana	Lab	1,403	50.2	+ 0.5										
McAuley, Conor M.	Lab	1,400	50.1	+ 2.1										
McKenzie, Jamie R.	UKIP	540	19.3											
Knight, Emily	Con	452	16.2	- 3.5										
Songa, Jimmy	Con	389	13.9	+ 0.4										
Comson, Lynda	CPA	323	11.6	- 6.7										
Uddin, Naz	Con	312	11.2	- 1.9										
Moyo, Owen	CPA	235	8.4	- 7.9										
Shedowo, Kayode	CPA	189	6.8	- 6.1										
Saher, Najma	CUP	105	3.8											

East Ham Central

No change

East Ham 4.5% Lab to Con

	14	10	06	02	98	94	90	86	82	78	74	71	68	64
*Corbett, Ian K.	Lab	2,591	60.9	- 5.2										
*Desai, Unmesh	Lab	2,568	60.3	- 5.0										
Marriott, Julianne	Lab	2,525	59.3	- 5.6										
Azharuddin, Mohammed	Con	1,216	28.6	+ 4.0										
Motin, Abdul	Con	1,129	26.5	+ 3.4										
Bakshi, Dipti	Con	1,082	25.4	+ 5.0										
Thorpe, David	LD	231	5.4											
Anthony, Dominic	CPA	190	4.5	- 1.0										
Jameson, Cecilia	CPA	173	4.1	+ 0.1										
Pattison, Helen	TUSC	160	3.8											
Chikka, Roja	CPA	119	2.8	- 1.2										

East Ham North

No change

East Ham 13.0% Lab to Con

	14	10	06	02	98	94	90	86	82	78	74	71	68	64
*Nekiwala, Firoza A.	Lab	2,809	56.6	- 15.1										
Gulamussen, Zuber	Lab	2,741	55.2	- 12.4										
*Sathianesan, Paul D.	Lab	2,684	54.1	- 10.7										
Sharif, Ilyas	Con	1,547	31.2	+14.1										
Kannan, Durai	Con	1,335	26.9	+13.2										
Gopinath, Biju	Con	1,282	25.8	+12.4										
Latif, Sunny M.J.	LD	496	10.0	- 8.2										
Thennavan, Keerthikan	TUSC	131	2.6											
Finlayson, Rod	Comm	120	2.4											
Opemiyani, Akorede	CPA	92	1.9	- 0.9										
Sadiq, Margaret O.	CPA	85	1.7	- 0.6										
Sadiq, Moriamo	CPA	68	1.4	- 0.6										

East Ham South

No change

East Ham 5.5% Lab to Con

	14	10	06	02	98	94	90	86	82	78	74	71	68	64
Masters, Susan R.	Lab	2,372	66.1	- 10.8										
*Peppiatt, Quintin B.	Lab	2,272	63.4	- 5.9										
Shah, Lakmini S.	Lab	2,100	58.6	- 8.9										
Hussain, Kamal	Con	917	25.6	+ 5.0										
Khatun, Nassima	Con	823	22.9	+ 3.1										
Meaby, Charles	Con	701	19.5											
Hedley, Steve	TUSC	307	8.6											
Latim, Alex O.	CPA	232	6.5	- 4.3										
Ade-Blaize, Tony A.	CPA	211	5.9	- 2.2										
Olaiya, Alice	CPA	209	5.8	- 1.0										

Forest Gate North

No change

West Ham 0.8% Lab to Green

	14	10	06	02	98	94	90	86	82	78	74	71	68	64
*Robinson, Ellie	Lab	2,324	60.4	- 2.0										
Akiwowo, Seyi	Lab	2,126	55.3	- 6.8										
Tripp, Rachel	Lab	2,120	55.1	- 1.9										
Cooper, Alan C.	Green	562	14.6	- 0.9										
Lithgow, Jane A.	Green	559	14.5											
Khan, Shaeb	Con	548	14.3	0.0										
Lennon, Dawn	Con	490	12.7	+ 0.2										
Maze, Brian	Con	480	12.5	+ 0.4										
Severn, Bob	TUSC	222	5.8											
Moon, Christian	LD	206	5.4											
Donaldson, Lynn D.	CPA	174	4.5	- 2.5										
Doyle, Christina	CPA	146	3.8	- 2.1										

Forest Gate South

No change

West Ham 12.2% Lab to Con

	14	10	06	02	98	94	90	86	82	78	74	71	68	64
Patel, Masihulah	Lab	2,209	58.2	- 16.3										
Walls, Dianne	Lab	2,095	55.2	- 17.0										
*Vaughan, Winston T.	Lab	2,023	53.3	- 15.8										
Ahmed, Mahboob R.	Con	993	26.1	+ 9.4										
Choudhary, Asif	Con	976	25.7	+11.0										
Roll-Pickering, Tim	Con	693	18.2	+ 3.8										
Heron, William J.F.	LD	293	7.7											
Mulholland, Niall	TUSC	238	6.3											
Parson, Dieutane J.	CPA	179	4.7	- 3.0										
Williamson, Malcolm	CPA	159	4.2	- 1.7										
Vrancianu, Ionel	Ind	101	2.7											

Green Street East

No change

East Ham 12.6% Lab to Con

	14	10	06	02	98	94	90	86	82	78	74	71	68	64
*Rahman, Rohima	Lab	2,723	59.8	- 8.0										
*Patel, Mukesh	Lab	2,635	57.9	- 8.8										
Alexander, Jose	Lab	2,598	57.1	- 7.4										
Ahmed, Ashfaq	Con	1,348	29.6	+17.1										
Ahmed, Shahan	Con	1,313	28.8	+18.3										
Qureshi, Kamran	Con	1,187	26.1	+15.6										
Rush, Bob	UKIP	290	6.4	+ 0.4										
Austin, Lois	TUSC	217	4.8											
Donaldson, Cherie A.	CPA	126	2.8	- 1.8										
Laing, Charles B.	CPA	93	2.0	- 2.1										

Green Street West

No change

West Ham 5.4% Lab to Con

	14	10	06	02	98	94	90	86	82	78	74	71	68	64
Abulmuhit, Hanif	Lab	2,914	64.7	+ 4.1										
Ibrahim, Idris	Lab	2,756	61.2	+ 0.8										
Rahman, Tahmina	Lab	2,744	60.9	+ 3.7										
Sadrudin, Mufti S.	Con	1,266	28.1	+12.9										
Sheikh, Abdul K.	Con	1,164	25.8	+13.2										
Choudhury, Saiful	Con	1,136	25.2	+14.7										
Dunne, Mark	TUSC	270	6.0											
Perry, Yvonne	CPA	169	3.8	- 0.1										
Nikivorovic, Blazo	CPA	135	3.0	- 0.5										
Oching, Christopher	CPA	134	3.0	+ 0.1										
Sulyman, Rushna M.	Ind	96	2.1											

Little Ilford

No change

East Ham 3.3% Con to Lab

	14	10	06	02	98	94	90	86	82	78	74	71	68	64
*Nazeer, Farah	Lab	2,997	72.1	+13.1										
Clark, Ken	Lab	2,954	71.0	+13.7										
*Baikie, Andrew	Lab	2,889	69.5	+13.7										
Rahman, Attic	Con	867	20.9	+ 5.7										
Khan, Ajab	Con	833	20.0	+ 6.8										
Urrahman, Fazal	Con	783	18.8	+ 8.1										
Watson, Trevor A.	LD	237	5.7	- 1.2										
Anthony, Oluwayemisi	CPA	186	4.5	- 0.3										
Taiwo, Bunmi	CPA	148	3.6	- 0.1										
Namwanje, Prossy	CPA	105	2.5	- 0.7										

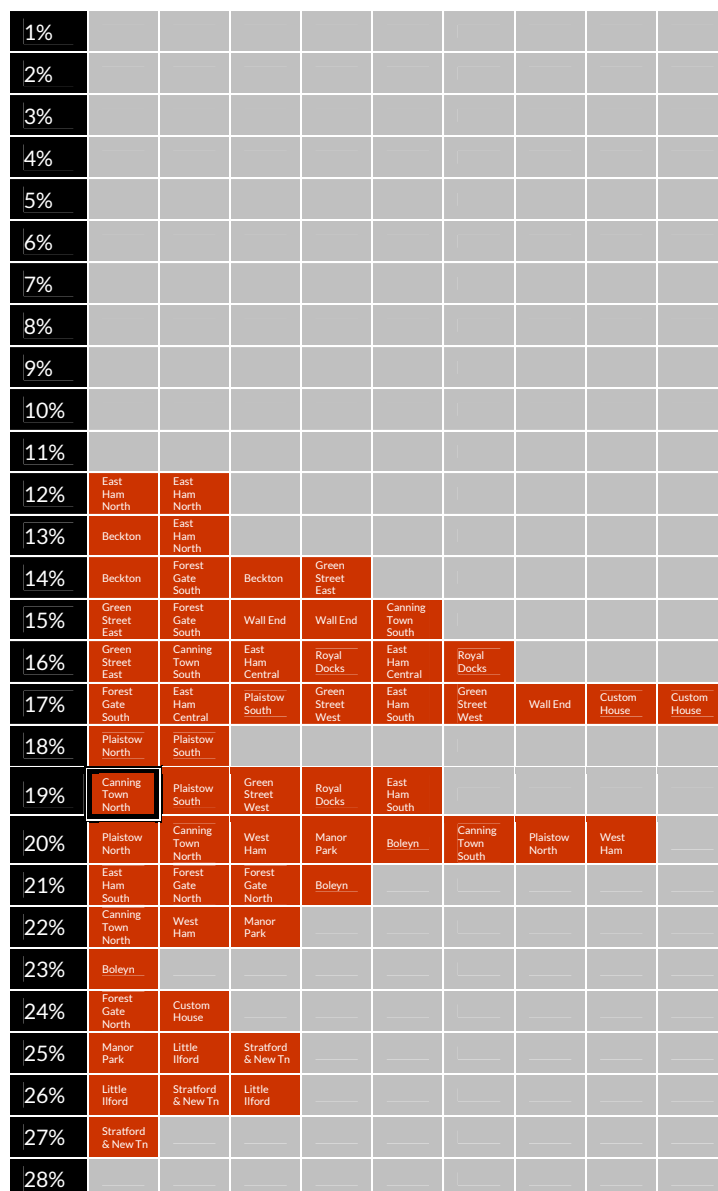
How Newham's wards voted

	Date	%Poll	Con	Lab	LD	CPA	UKIP	Other
Beckton	22.05.14	31.8	28.7	63.7		7.6		
	06.05.10	45.6	23.6	51.7	17.7	7.0		
Boleyn	22.05.14	44.0	20.6	64.0		6.7		8.0
	06.05.10	56.9	23.6	67.1		6.8		2.5
Canning Town North	22.05.14	35.9	16.1	58.1		6.8	19.1	
	06.05.10	51.3	16.2	57.0		13.7		13.1
Canning Town South	22.05.14	33.0	16.7	53.2		9.5	20.7	
	06.05.10	49.0	19.7	52.9		27.4		
Custom House	22.05.14	33.0	13.8	54.2		8.9	19.3	3.8
	06.05.10	49.1	15.4	52.9	15.9	15.8		
East Ham Central	22.05.14	45.0	26.8	60.2	5.4	3.8		3.8
	06.05.10	55.8	22.7	65.1		4.8		7.3
East Ham North	22.05.14	52.0	28.0	55.3	10.0	1.7		5.0
	06.05.10	58.4	14.7	68.0	14.8	2.4		
East Ham South	22.05.14	42.5	22.7	62.7		6.1		8.6
	06.05.10	55.7	20.2	71.2		8.6		
Forest Gate North	22.05.14	38.7	13.2	56.9	5.4	4.1		21.4
	06.05.10	55.2	13.0	60.5		6.1		20.1
Forest Gate South	22.05.14	39.2	23.3	55.6	7.7	4.5		9.0
	06.05.10	51.4	15.3	71.9		6.6		6.2
Green Street East	22.05.14	48.8	28.2	58.3		2.4	6.4	4.8
	06.05.10	57.2	11.0	66.3		4.0		18.7
Green Street West	22.05.14	49.1	26.4	62.3		3.2		8.1
	06.05.10	57.3	12.8	59.4		3.4		24.4
Little Ilford	22.05.14	45.6	19.9	70.9	5.7	3.5		
	06.05.10	53.9	13.0	57.4	6.9	3.9		18.8
Manor Park	22.05.14	42.0	23.9	70.5		5.7		
	06.05.10	53.9	21.3	68.8		5.0		4.8
Plaistow North	22.05.14	41.1	23.9	63.7	7.0	5.4		
	06.05.10	54.0	10.2	57.1	13.0	4.7		15.1
Plaistow South	22.05.14	38.8	19.8	55.1	5.9	7.6	11.5	
	06.05.10	52.6	19.7	65.8		9.3		5.1
Royal Docks	22.05.14	33.6	21.9	57.6		4.7	15.9	
	06.05.10	48.8	36.7	56.7		6.6		
Stratford & New Town	22.05.14	33.6	21.2	73.7		5.1		
	06.05.10	48.5	19.8	72.2		8.0		
Wall End	22.05.14	49.1	25.6	57.0	10.9	2.9		3.6
	06.05.10	57.6	16.6	56.6	14.9	3.0		8.9
West Ham	22.05.14	36.5	16.1	59.4	7.8	5.2	11.5	
	06.05.10	51.4	16.6	68.5		7.7		7.2

Councillors' majorities and the 2018 battleground

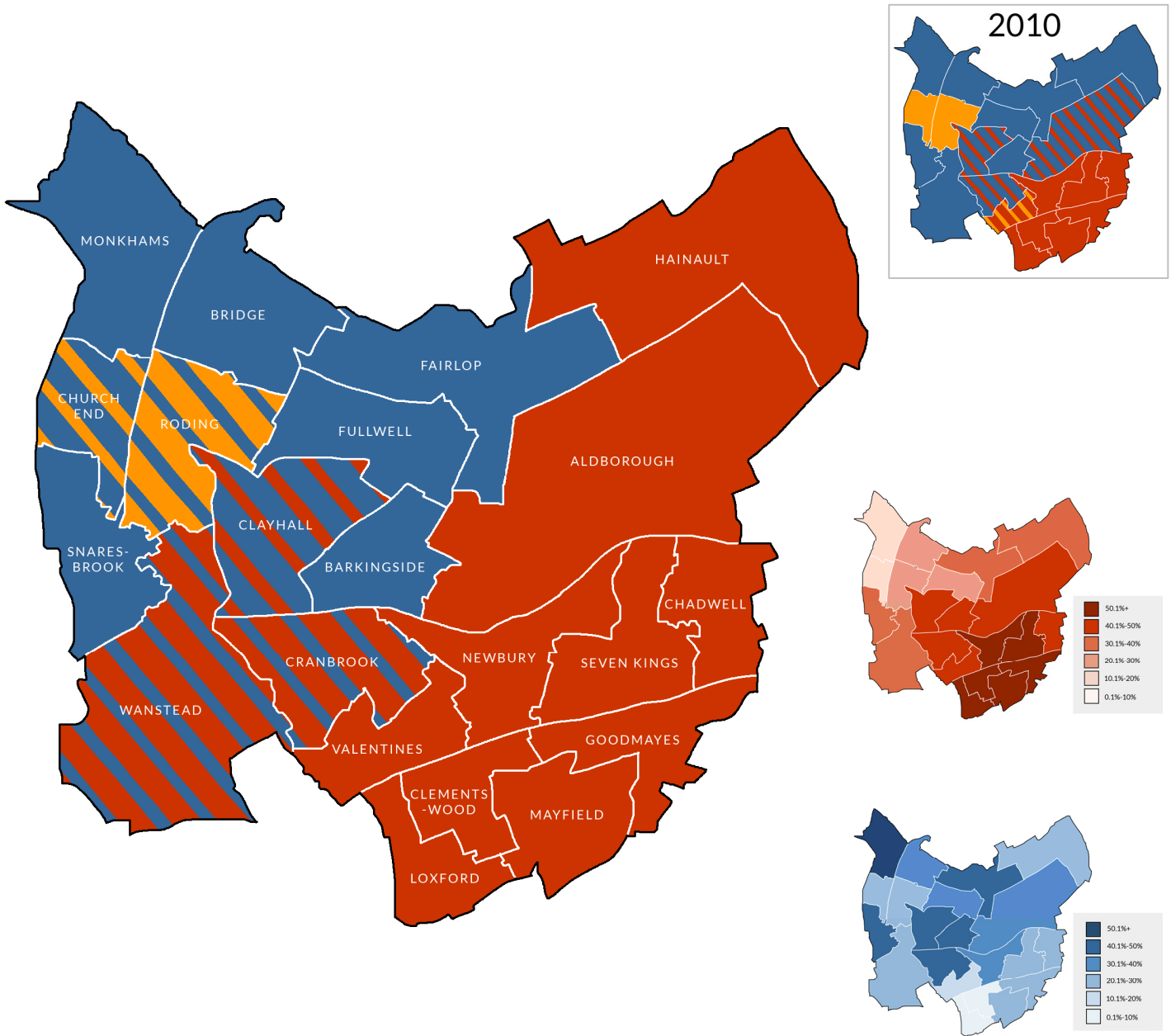
	Councillor	Ward	Maj	%Maj
1.	Paul Sathianesan	East Ham N	1,137	22.9
2.	Zuber Gulamussen	East Ham N	1,164	24.0
3.	Alec Calloway	Beckton	680	24.6
4.	Firoza Nekiwala	East Ham N	1,262	25.4
5.	Ayesha Chowdhury	Beckton	745	27.0
6.	Winston Vaughan	Forest Gate S	1,030	27.2
7.	David Christie	Beckton	756	27.4
8.	Jose Alexander	Green St E	1,250	27.5
9.	Mukesh Patel	Green St E	1,287	28.3
10.	Sheila Thomas	Canning Tn S	924	29.0
11.	Dianne Walls	Forest Gate S	1,102	29.1
12.	Lester Hudson	Wall End	1,286	29.4
13.	Alan Griffiths	Canning Tn S	943	29.6
14.	Ted Sparrowhawk	Wall End	1,300	29.7
15.	Rohima Rahman	Green St E	1,375	30.2
16.	Julianne Marriott	East Ham C	1,309	30.7
17.	Conor McAuley	Custom House	860	30.8
18.	Rokhsana Fiaz	Custom House	863	31.0
19.	Anthony McAlmont	Royal Docks	686	31.7
20.	Unmesh Desai	East Ham C	1,352	31.7
21.	Patrick Murphy	Royal Docks	692	32.0
22.	Masihulah Patel	Forest Gate S	1,216	32.1
23.	Ian Corbett	East Ham C	1,375	32.3
24.	Ahmed Noor	Plaistow S	1,274	32.5
25.	Tahmina Rahman	Green St W	1,478	32.8
26.	Lakmini Shah	East Ham S	1,183	33.0
27.	Idris Ibrahim	Green St W	1,490	33.1
28.	Frances Clarke	Wall End	1,465	33.4
29.	Joy Laguda	Plaistow N	1,183	34.2
30.	Neil Wilson	Plaistow S	1,377	35.1
31.	Kay Scoresby	Canning Tn N	1,200	36.0
32.	Aleen Alarice	Plaistow S	1,419	36.2
33.	Hanif Abulmuhit	Green St W	1,648	36.6
34.	Stephen Brayshaw	Royal Docks	816	37.7
35.	Quintin Peppiatt	East Ham S	1,355	37.8
36.	Bryan Collier	Canning Tn S	1,239	38.9
37.	James Beckles	Plaistow N	1,344	38.9
38.	Clive Furness	Canning Tn N	1,299	39.0
39.	John Gray	West Ham	1,296	39.2
40.	Amarjit Singh	Manor Park	1,438	39.3
41.	Harvinder Virdee	Boleyn	1,556	39.4
42.	Forhad Hussain	Plaistow N	1,374	39.7
43.	John Whitworth	West Ham	1,322	40.0
44.	Susan Masters	East Ham S	1,455	40.5
45.	Rachel Tripp	Forest Gate N	1,558	40.5
46.	Seyi Akiwowo	Forest Gate N	1,564	40.7
47.	Charity Fibresima	Boleyn	1,636	41.4
48.	Ann Easter	Canning Tn N	1,401	42.1
49.	Patricia Holland	Custom House	1,205	43.1
50.	Freda Bourne	West Ham	1,429	43.2
51.	Jo Corbett	Manor Park	1,613	44.0
52.	Obaid Khan	Boleyn	1,789	45.3
53.	Ellie Robinson	Forest Gate N	1,762	45.8
54.	Salim Patel	Manor Park	1,768	48.3
55.	Andrew Baikie	Little Ilford	2,022	48.6
56.	Terry Paul	Stratford	1,672	48.9
57.	Ken Clark	Little Ilford	2,087	50.1
58.	Richard Crawford	Stratford	1,740	50.9
59.	Farah Nazeer	Little Ilford	2,130	51.2
60.	Charlene McLean	Stratford	1,805	52.8

Swing to Conservatives



REDBRIDGE

Labour gain from no overall control



Councillors: 1964-2014

	Con	Lab	LD	Others	Total
2014	25	35	3		63
2010	30	26	7		63
2006	34	19	9	1	63
2002	33	21	9		63
1998	23	30	9		62
1994	24	29	9		62
1990	42	18	3		63
1986	45	17	1		63
1982	51	12			63
1978	50	13			63
1974	45	15			60
1971	42	18			60
1968	55	5			60
1964	45	15			60

Vote share: 1964-2014

	Con	Lab	LD	Others	Turnout
2014	31.0	41.5	11.0	16.5	39.6
2010	35.4	36.1	22.1	6.4	62.4
2006	38.9	30.1	19.4	11.5	38.5
2002	42.1	33.9	18.9	5.1	34.3
1998	38.2	40.9	19.5	1.1	35.7
1994	38.2	39.2	21.5	1.1	49.3
1990	44.0	34.5	11.1	10.3	48.5
1986	47.0	31.6	20.3	1.2	43.9
1982	56.8	23.8	19.3	0.2	44.6
1978	61.2	31.1	6.9	0.8	43.2
1974	51.0	32.8	15.9	0.3	36.1
1971	48.9	39.6	6.9	4.6	35.5
1968	67.5	16.4	11.7	4.4	35.7
1964	46.4	27.1	23.4	3.1	38.9

Results

Aldborough

Ilford North

Lab gain 2

5.7% Con to Lab

14	10	06	02	98	94	90	86	82	78	74	71	68	64
----	----	----	----	----	----	----	----	----	----	----	----	----	----

*Kaur-Thiara, Debbie	Lab	2,434	45.2	+ 1.6
Howard, John	Lab	2,364	43.9	+ 1.3
*Streeting, Wes	Lab	2,100	39.0	- 0.8
*Cole, Vanessa C.	Con	1,919	35.6	- 10.4
*Clark, Ruth K.	Con	1,903	35.3	- 9.0
Thaneswaran, Thane	Con	1,526	28.3	- 11.5
Walker, Andy	SKGH	1,092	20.3	
Mathias, Richard	LD	211	3.9	- 12.1

Barkingside

Ilford North

No change

2.3% Con to Lab

14	10	06	02	98	94	90	86	82	78	74	71	68	64
----	----	----	----	----	----	----	----	----	----	----	----	----	----

*Kissin, Ashley	Con	2,007	48.8	+ 2.3
Packer, Karen	Con	1,995	48.5	+ 3.2
*Prince, Keith A.	Con	1,992	48.4	+ 4.0
Sachs, Martin	Lab	1,795	43.6	+ 6.5
Sharma, Vinaya	Lab	1,741	42.3	+ 7.0
Khan, Ayub	Lab	1,719	41.8	+ 6.9
Whitehall, Robert	UKIP	366	8.9	

Bridge

Chingford & Woodford Green

No change

4.3% Con to Lab

14	10	06	02	98	94	90	86	82	78	74	71	68	64
----	----	----	----	----	----	----	----	----	----	----	----	----	----

*Canal, Paul	Con	1,233	37.4	- 8.4
*Fairley-Churchill, John	Con	1,119	33.9	- 11.0
*Turbefield, Robin A.	Con	1,069	32.4	- 6.6
Asher, Jay	Lab	978	29.6	+ 1.1
Yerli, Baris	Lab	770	23.3	- 0.1
Gould, Issy	UKIP	749	22.7	
Patel, Shushila	Lab	701	21.2	- 1.2
Hearn, Simon	UKIP	697	21.1	
Schechtman, Ruth	UKIP	648	19.6	
Reynolds, David	Green	368	11.1	
Duffett, Helen	LD	313	9.5	- 9.1
Yeoman, Angela	LD	241	7.3	- 11.0

Chadwell

Ilford South

No change

8.4% Con to Lab

14	10	06	02	98	94	90	86	82	78	74	71	68	64
----	----	----	----	----	----	----	----	----	----	----	----	----	----

Choudhury, Aziz	Lab	2,352	54.9	+21.7
Sachs, Anne	Lab	1,975	46.1	+15.3
Zammett, Neil	Lab	1,707	39.9	+10.5
Uddin, Mohammed	Con	1,106	25.8	+ 0.7
Parmar, Bharat	Con	917	21.4	- 1.2
Olaifa, Kunle	Con	878	20.5	- 2.1
Tyne, John	Green	605	14.1	- 1.2
Wiffen, Paul	AIFE	474	11.1	
Dattani, Naren	LD	237	5.5	- 22.4
Teahan, Kathleen	LD	213	5.0	- 22.9

Church End

Chingford & Woodford Green

Con gain 2

10.8% LD to Con

14	10	06	02	98	94	90	86	82	78				
----	----	----	----	----	----	----	----	----	----	--	--	--	--

*Cleaver, Hugh R.	LD	1,361	33.1	- 17.8
Best, Emma	Con	1,223	29.8	+ 0.7
McLaren, Tom	Con	1,168	28.4	+ 0.9
Herga, Joel	Con	1,144	27.9	+ 1.8
Prince, Deborah	LD	1,134	27.6	- 21.8
Seeff, Geoffrey	LD	1,053	25.6	- 21.9
Brewer, Beverley	Lab	825	20.1	+ 3.4
Daintry, Paul	Lab	746	18.2	+ 3.2
Turner, Kenneth	Lab	631	15.4	+ 0.8
Fahn, David	UKIP	481	11.7	
Kassam, Sara	Green	391	9.5	+ 1.7
*Sinclar, Nicola J.	Ind	140	3.4	

Clayhall

Ilford North

No change

1.5% Lab to Con

14	10	06	02	98	94	90	86	82	78	74	71	68	64
----	----	----	----	----	----	----	----	----	----	----	----	----	----

*Cole, Robert A.	Con	2,227	47.4	+ 3.5
*Weinberg, Alan E.	Con	2,138	45.5	+ 1.7
*Bhamra, Gurdial	Lab	2,110	44.9	+ 0.4
Pathmanathan, Nathan	Con	2,038	43.4	+ 1.3
Bhattacharjee, Sanjib	Lab	1,926	41.0	- 1.0
Ali, Shamshia	Lab	1,870	39.8	- 0.5
Singh, Harjinder	LD	372	7.9	- 7.8
Nada, Donna	UKIP	286	6.1	
Holder, Ashburn	LD	239	5.1	- 7.4

Clementswood

Iford South													No change 12.0% Con to Lab			
14	10	06	02	98	94	90	86	82	78	74	71	68	64			
*Coomb, Helen M.	Lab	2,340	62.8	+13.0												
*Hussain, Zulfiqar	Lab	2,233	59.9	+10.4												
*Javed, Muhammed	Lab	2,232	59.9	+11.5												
Butt, Zahid	LD	738	19.8	- 13.2												
Patel, Sanjeev	LD	712	19.1	- 9.6												
Akram, Ajaz	LD	541	14.5	- 13.7												
Ahmed, Jahangir	Con	438	11.7	- 14.0												
Chowdhry, Wilson	Green	409	11.0													
Rehman, Habib	Con	362	9.7	- 9.8												
Sheikh, Javed	Con	360	9.7	- 7.5												

Cranbrook

Iford South													Lab gain 1 4.0% Con to Lab			
14	10	06	02	98	94	90	86	82	78	74	71	68	64			
*Ahmed, Mushtaq	Lab	2,018	51.3	+ 9.7												
*Chaudhary, Mahboob	Con	1,827	46.4	+ 3.1												
Bola, Varinder	Lab	1,812	46.0	+ 9.5												
Wilkes, Laura	Lab	1,668	42.4	+ 7.0												
*Kumar, Ashok	Con	1,602	40.7	+ 1.1												
Firmstone, Richard	Con	1,319	33.5	- 1.9												
Hughes, Alan	UKIP	276	7.0													
Hamlyn, Sue	LD	244	6.2	- 12.8												

Fairlop

Iford North 37.3													No change			
14	10	06	02	98	94	90	86	82	78	74	71	68	64			
*Lambert, Brian R.	Con	1,613	44.9	- 6.3												
*Ryan, Joyce	Con	1,547	43.0	- 5.8												
Sharpe, Thomas	Con	1,312	36.5	- 8.6												
Raza, Muhammad	Lab	1,128	31.4	+ 1.7												
Nijar, Davinder	Lab	1,127	31.4	+ 2.0												
Younis, Ali	Lab	1,044	29.0	+ 4.6												
Day-Smith, Gary	UKIP	811	22.6													
Seymour, Jonathan	UKIP	780	21.7													
Pepe, James	UKIP	721	20.1													
Hunt, Claire	LD	233	6.5	- 7.6												

Fullwell

Iford North 36.6													No change			
14	10	06	02	98	94	90	86	82	78	74	71	68	64			
Bromiley, David	Con	1,593	35.6	- 16.0												
*Hayes, Nicholas	Con	1,409	31.5	- 17.8												
Haran, Jeevah	Con	1,389	31.1	- 16.4												
Stone, Chris	Lab	1,303	29.2	- 1.1												
Panesar, Baljit	Lab	1,265	28.3	- 0.8												
Ofer, Tal	Lab	1,263	28.3	+ 2.0												
Kellman, Jim	UKIP	742	16.6	+ 9.4												
*Moth, Harold W.	Ind	658	14.7													
Black, Dominic	LD	329	7.4	- 9.4												

Goodmayes

Iford South													No change 4.9% Con to Lab			
14	10	06	02	98	94	90	86	82	78	74	71	68	64			
*Jones, Bert	Lab	2,347	56.9	+ 7.1												
Rai, Kam	Lab	2,272	55.1	+ 6.3												
*White, Barbara	Lab	2,201	53.3	+ 7.8												
Asif, Mohammed	Con	1,145	27.7	+ 1.3												
Solanki, Pradip	Con	855	20.7	- 5.7												
Bhadresa, Arvind	Con	798	19.3	- 3.7												
Bin Aziz, Tariq	LD	553	13.4	- 16.2												
Page, Kevin	Green	368	8.9													

Hainault

Iford North													Lab gain 3 6.3% Con to Lab			
14	10	06	02	98	94	90	86	82	78	74	71	68	64			
Emmett, Roy	Lab	1,227	36.5	+ 3.6												
Santos, Mark	Lab	1,143	34.0	+ 4.0												
Henir, Joe	Lab	1,035	30.8	+ 2.5												
*Poole, David	Con	984	29.3	- 9.9												
*Griffin, Edward R.	UKIP	900	26.8	+20.1												
Marks, Melvyn	Con	895	26.6	- 9.3												
Aaron, Mark	UKIP	894	26.6	+21.4												
Ponsonby, Melinda	Con	873	26.0	- 8.2												
Kenny, Thomas	UKIP	818	24.3													
Leppert, Julian	BDP	284	8.4													
Ali, Hifzur	LD	156	4.6													

Loxford

Iford South													No change swing incalculable			
14	10	06	02	98	94	90	86	82	78	74	71	68	64			
Ahmed, Mohammad	Lab	2,472	59.1	- 6.3												
Ahmad, Shakil	Lab	2,453	58.7	- 0.1												
Rashid, Taifur	Lab	2,278	54.5	+ 0.1												
*Maravala, Fareedoon K.	Ind	1,670	39.9													
Nutt, Saima	Ind	1,382	33.0													
*Tewari, Virendra K.	Ind	1,318	31.5													
Chaudhary, Adnan	Con	328	7.8	- 9.6												
Balcomb, Mark	Con	327	7.8	- 9.4												
Speakman, Michael	Con	319	7.6	- 7.3												

Mayfield

Iford South													No change 10.8% Con to Lab			
14	10	06	02	98	94	90	86	82	78	74	71	68	64			
*Athwal, Jas	Lab	2,731	70.7	+17.1												
*Flint, Kay	Lab	2,620	67.8	+18.4												
*Parkash, Ayodhiya	Lab	2,597	67.2	+18.0												
Chaudhary, Kaiser	Con	1,034	26.8	- 3.8												
Fynn, Pauline	Con	928	24.0	- 5.9												
Patel, Nisha	Con	904	23.4	- 3.5												
Winborne, Pamela	LD	260	6.7	- 8.9												

Monkhams

Chingford & Woodford Green

No change
13.3% LD to Con

14	10	06	02	98	94	90	86	82	78	74	71	68	64

*Huggett, Linda A.	Con	2,188	70.5	+17.2
*O'Shea, Jim	Con	2,011	64.8	+13.1
*Stark, Michael	Con	2,003	64.6	+13.5
Crook, Anne	LD	692	22.3	- 10.6
Cracknell, David	LD	509	16.4	- 13.3
Pearce, Elizabeth	Lab	513	16.5	+ 2.0
Pearce, David	Lab	481	15.5	+ 4.0
Warwick, Steven	LD	471	15.2	- 12.1
White, Francis	Lab	439	14.2	+ 4.9

Newbury

Iford South

No change
5.5% Con to Lab

14	10	06	02	98	94	90	86	82	78	74	71	68	64

*Jeyaranjan, Thavathuray	Lab	2,821	61.5	+10.4
*Sharma, Dev	Lab	2,766	60.3	+ 9.8
*Norman, Elaine	Lab	2,616	57.0	+ 6.8
Hussain, Afsor	Con	1,673	36.5	+ 1.7
Thurairajah, Vijay	Con	1,393	30.4	- 2.6
Quddos, Zeb	Con	1,186	25.9	- 4.9
Mann, Susan	LD	434	9.5	- 7.9

Roding

Chingford & Woodford Green

Con gain 1
1.1% LD to Con

14	10	06	02	98	94	90	86	82	78	74	71	68	64

*Bond, Ian G.	LD	1,181	30.5	- 11.3
*Deakins, Gwyneth E.	LD	1,162	30.0	- 9.0
Blaber, Sarah	Con	1,053	27.2	- 7.0
Caine, Ben	Con	980	25.3	- 8.2
Teahan, Michael	LD	980	25.3	- 12.1
Barnard, Joe	Lab	977	25.2	+ 2.4
Noor, Mohammed	Lab	810	20.9	- 0.3
Sian, Prerna	Con	809	20.9	- 10.8
Siddique, Rahman	Lab	786	20.3	- 0.2
Thurston, Chris	UKIP	602	15.5	
Marshall, Susanne	Green	359	9.3	

Seven Kings

Iford South

No change
6.4% Con to Lab

14	10	06	02	98	94	90	86	82	78	74	71	68	64

*Bellwood, Stuart	Lab	2,878	66.9	+10.9
*Littlewood, Robert	Lab	2,564	59.6	+ 6.1
Nijjar, Baldesh	Lab	2,480	57.7	+ 4.9
Ashraf, Mosharaf	Con	1,191	27.7	- 0.6
Hai, Ali	Con	912	21.2	- 7.0
Kothia, Sadiq	LD	897	20.9	+ 1.2
Haddad, Aceil	Con	746	17.3	- 8.9
Staight, Gary	LD	524	12.2	- 4.2

Snaresbrook

Leyton & Wanstead

No change
1.6% Con to Lab

14	10	06	02	98	94	90	86	82	78	74	71	68	64

*Nolan, Suzanne M.	Con	1,724	44.1	+ 3.5
Cronin, Colin	Con	1,686	43.1	+ 1.6
Cummins, Chris	Con	1,643	42.0	+ 2.2
Eglin, Sophia	Lab	1,497	38.3	+ 7.8
Eglin, Gregor	Lab	1,468	37.6	+ 7.5
Hokam-Dahd, Imraan	Lab	1,161	29.7	+ 0.5
Fink, Deborahah	Green	590	15.1	+ 5.7
Swallow, Malcolm	LD	284	7.3	- 11.2
Bruck, David	LD	280	7.2	- 10.2
Chetinkaya, Levent	LD	209	5.3	- 10.8

Valentines

Iford South

Lab gain 1
7.1% Con to Lab

14	10	06	02	98	94	90	86	82	78	74	71	68	64

*Hatfull, Ross J.	Lab	1,822	44.2	+ 4.3
Chowdhury, Khayer	Lab	1,820	44.1	+ 4.8
Hussain, Farah	Lab	1,760	42.7	+ 3.4
*Patel, Shoab	LD	1,477	35.8	- 7.2
Islam, Farrukh	LD	1,207	29.3	- 9.2
Wicks, Paul	LD	1,107	26.8	- 11.4
Sharma, Atul	Con	603	14.6	- 8.2
Howes, James	Con	595	14.4	- 7.7
Chan, Sim	Con	500	12.1	- 6.6
Sahota, Gurdeep	Green	346	8.4	
Scotland, Barrymore	Ind	147	3.6	

Wanstead

Leyton & Wanstead

Lab gain 2
7.9% Con to Lab

14	10	06	02	98	94	90	86	82	78	74	71	68	64

Bain, Sheila	Lab	1,964	40.6	+ 8.9
Merry, Paul	Lab	1,739	35.9	+ 5.7
*Dunn, Michelle	Con	1,692	34.9	- 5.4
Mkafu, Julius	Lab	1,534	31.7	+ 3.5
Halstead, Stuart	Con	1,412	29.2	- 9.7
Uddin, Imam	Con	1,133	23.4	- 13.7
Gunstock, Ashley	Green	775	16.0	+ 7.9
Mendoza, Lawrence	UKIP	609	12.6	
Cornish, Janet	LD	398	8.2	- 15.7
Clare, Richard	LD	318	6.6	- 15.0
Nankivill, Mark	LD	185	3.8	- 13.6

By-elections

Chadwell

Thursday 8th July 2010

Caused by the resignation of Labour councillor Mark Gittens

No change

Streeting, Wes	Lab	800	31.5	+ 0.4
Monro, Gary I.	Con	580	22.9	- 0.5
Tyne, John C.	LD	576	22.7	- 3.9
Chowdhry, Wilson	Green	413	16.3	+ 5.7
Leppert, Julian P.	BNP	115	4.5	
Wiffen, Paul K.	UKIP	54	2.1	- 6.1
0.5% swing: Con to Lab	Maj	220	8.6	

Aldborough

Thursday 10th November 2011

Caused by the resignation of Labour councillor Mike Figg

No change

Thiara, Debbie	Lab	1,436	51.7	+ 9.7
Marks, Melvyn	Con	1,071	38.6	- 5.1
Greaves, Christopher	LD	87	3.1	- 11.1
Wiffen, Paul	UKIP	83	3.0	
Durdle, Clive	Green	64	2.3	
Warville, Daniel	BNP	34	1.2	
7.4% swing: Con to Lab	Maj	365	13.1	

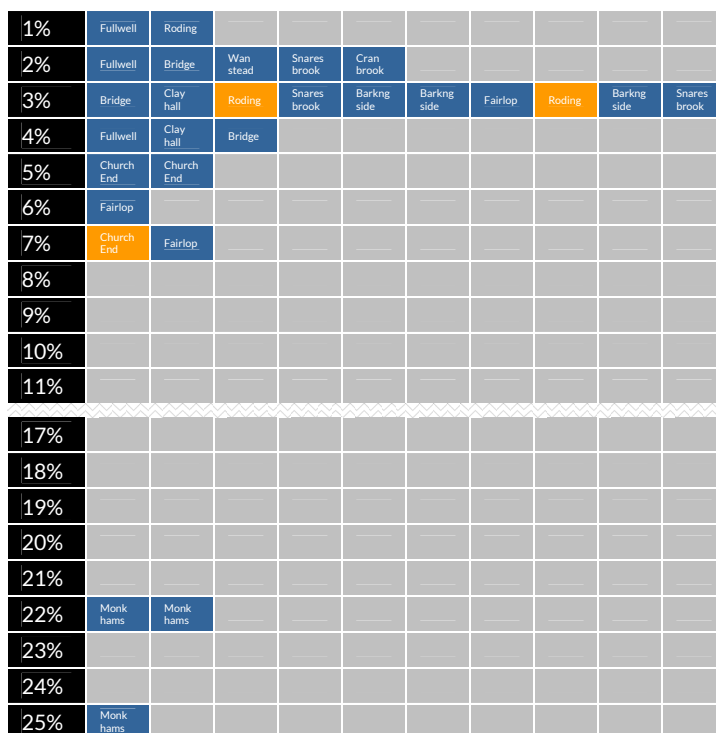
How Redbridge's wards voted

	Date	%Poll	Con	Lab	LD	UKIP	Grn	Other
Aldborough	22.05.14	44.9	33.1	42.7	3.9			20.3
<i>By-election</i>	10.11.11	24.7	38.6	51.7	3.1	3.0	2.3	1.2
	06.05.10	63.8	43.7	42.0	14.2			
Barkingside	22.05.14	41.9	48.6	42.6		8.9		
	06.05.10	65.9	45.9	35.4	12.4		6.3	
Bridge	22.05.14	34.8	34.6	24.7	8.4	21.1	11.1	
	06.05.10	65.2	43.2	24.8	18.4			13.6
Chadwell	22.05.14	38.7	22.6	47.0	5.2		14.1	
<i>By-election</i>	08.07.10	25.5	22.9	31.5	22.7	2.1	16.3	4.5
	06.05.10	60.0	23.4	31.1	26.6	8.2	10.6	
Church End	22.05.14	40.4	28.7	17.9	28.8	11.7	9.5	3.4
	06.05.10	67.5	27.6	15.4	49.3		7.8	
Clayhall	22.05.14	44.9	45.4	41.9	6.5	6.1		
	06.05.10	68.5	43.3	42.3	14.4			
Clementswood	22.05.14	35.1	10.4	60.9	17.8		11.0	
	06.05.10	53.3	20.8	49.2	30.0			
Cranbrook	22.05.14	40.2	40.2	46.6	6.2	7.0		
	06.05.10	62.7	39.4	37.8	16.1			6.7
Fairlop	22.05.14	37.3	41.5	30.6	6.5	21.4		
	06.05.10	62.2	48.4	27.8	13.2			10.6
Fullwell	22.05.14	36.6	32.7	28.6	7.4	16.6		14.7
	06.05.10	63.2	49.5	28.6	14.7	7.2		
Goodmayes	22.05.14	38.9	22.6	55.1	13.4		8.9	
	06.05.10	58.6	25.2	48.0	26.8			
Hainault	22.05.14	34.3	27.3	33.8	4.6	25.9		8.4
	06.05.10	58.1	36.4	30.4	10.6	6.0		16.6
Loxford	22.05.14	38.8	7.7	57.4				34.8
	06.05.10	51.9	16.5	59.5	24.0			
Mayfield	22.05.14	39.5	24.7	68.6	6.7			
	06.05.10	63.5	29.1	50.7	12.8			7.4
Monkhams	22.05.14	40.1	66.6	15.4	18.0			
	06.05.10	68.8	52.0	11.8	30.0	6.2		
Newbury	22.05.14	39.2	30.9	59.6	9.5			
	06.05.10	64.5	32.9	50.6	16.5			
Roding	22.05.14	40.6	24.5	22.1	28.6	15.5	9.3	
	06.05.10	64.8	33.1	21.5	39.4			6.0
Seven Kings	22.05.14	39.9	22.1	61.4	16.6			
	06.05.10	59.0	27.6	54.1	18.3			
Snaresbrook	22.05.14	40.2	43.1	35.2	6.6		15.1	
	06.05.10	67.9	41.0	29.9	17.3		9.4	
Valentines	22.05.14	38.7	13.7	43.7	30.6		8.4	3.6
	06.05.10	57.1	21.2	38.9	39.9			
Wanstead	22.05.14	46.9	29.2	36.1	6.2	12.6	16.0	
	06.05.10	69.5	38.8	30.0	21.0		6.5	3.8

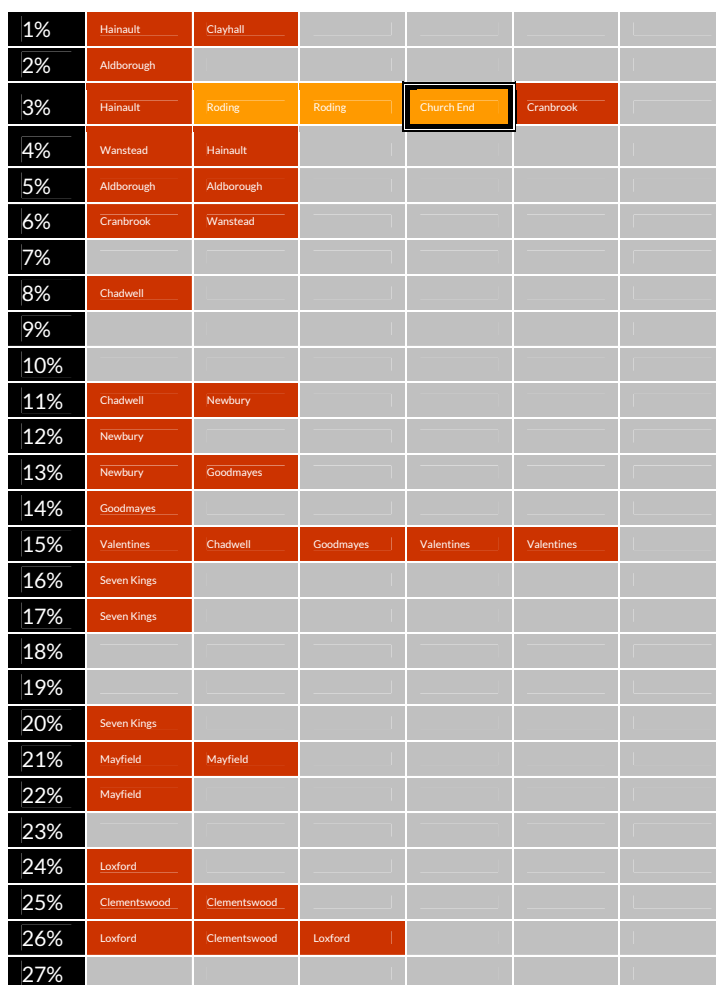
Councillors' majorities and the 2018 battleground

	Councillor	Ward	Maj	%Maj
1.	Tom McLaren	Church End	34	0.5
2.	Joe Henir	Hainault	51	1.5
3.	Gurdial Bhamra	Clayhall	72	1.5
4.	Sarah Blaber	Roding	73	1.9
5.	Jeevah Haran	Fullwell	86	1.9
6.	Emma Best	Church End	89	2.2
7.	Nicholas Hayes	Fullwell	106	2.3
8.	Robin Turbfield	Bridge	91	2.8
9.	Michelle Dunn	Wanstead	158	3.2
10.	Wes Streeting	Aldborough	181	3.4
11.	Chris Cummins	Snaresbrook	146	3.7
12.	Mahboob Chaudhary	Cranbrook	159	4.0
13.	John Fairley-Churchill	Bridge	141	4.3
14.	Alan Weinberg	Clayhall	212	4.5
15.	Mark Santos	Hainault	159	4.7
16.	Gwyneth Deakins	Roding	182	4.7
17.	Colin Cronin	Snaresbrook	189	4.8
18.	Keith Prince	Barkingside	197	4.8
19.	Karen Packer	Barkingside	200	4.9
20.	Thomas Sharpe	Fairlop	184	5.1
21.	Ian Bond	Roding	201	5.2
22.	Ashley Kissin	Barkingside	212	5.2
23.	Hugh Cleaver	Church End	217	5.2
24.	Varinder Bola	Cranbrook	210	5.3
25.	Suzanne Nolan	Snaresbrook	227	5.8
26.	David Bromiley	Fullwell	290	6.4
27.	Robert Cole	Clayhall	301	6.4
28.	Paul Merry	Wanstead	327	6.7
29.	Farah Hussain	Valentines	283	6.9
30.	Roy Emmett	Hainault	243	7.2
31.	Paul Canal	Bridge	255	7.8
32.	Khayer Chowdhury	Valentines	343	8.3
33.	John Howard	Aldborough	445	8.3
34.	Ross Hatfull	Valentines	345	8.4
35.	Debbie Kaur-Thiara	Aldborough	515	9.6
36.	Mushtaq Ahmed	Cranbrook	416	10.6
37.	Sheila Bain	Wanstead	552	11.4
38.	Joyce Ryan	Fairlop	419	11.6
39.	Brian Lambert	Fairlop	485	13.5
40.	Neil Zammett	Chadwell	601	14.1
41.	Taifur Rashid	Loxford	608	14.6
42.	Shakil Ahmed	Loxford	783	18.8
43.	Mohammad Ahmed	Loxford	802	19.2
44.	Anne Sachs	Chadwell	869	20.3
45.	Elaine Norman	Newbury	943	20.5
46.	Dev Sharma	Newbury	1,093	23.8
47.	Thavathuray Jeyaranjan	Newbury	1,148	25.0
48.	Barbara White	Goodmayes	1,056	25.6
49.	Kam Rai	Goodmayes	1,127	27.4
50.	Aziz Choudhury	Chadwell	1,246	29.1
51.	Bert Jones	Goodmayes	1,202	29.2
52.	Baldesh Nijjar	Seven Kings	1,289	30.5
53.	Robert Littlewood	Seven Kings	1,373	32.5
54.	Michael Stark	Monkhams	1,311	37.8
55.	Jim O'Shea	Monkhams	1,319	38.0
56.	Stuart Bellwood	Seven Kings	1,687	39.9
57.	Muhammed Javed	Clementswood	1,494	40.2
58.	Zulfiqar Hussain	Clementswood	1,495	40.2
59.	Ayodhiya Parkash	Mayfield	1,563	40.4
60.	Kay Flint	Mayfield	1,586	41.0
61.	Helen Coomb	Clementswood	1,602	43.0
62.	Linda Huggett	Monkhams	1,496	43.1
63.	Jas Athwal	Mayfield	1,697	43.9

Swing to Labour

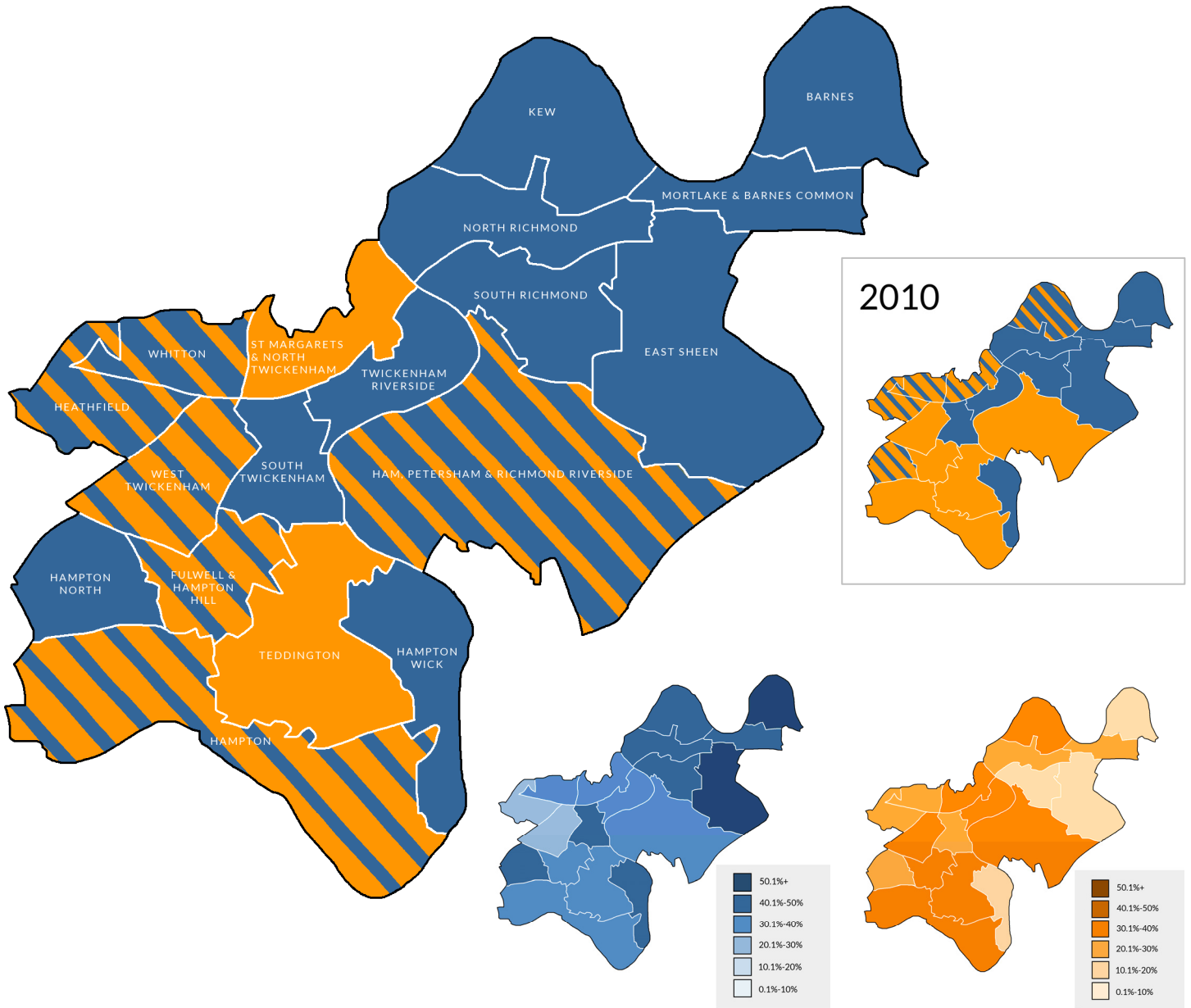


Swing to Conservatives



RICHMOND UPON THAMES

Conservative majority - no change



Councillors: 1964-2014

	Con	Lab	LD	Others	Total
2014	39		15		54
2010	30		24		54
2006	18		36		54
2002	39		15		54
1998	14	4	34		52
1994	7	2	43		52
1990	4		48		52
1986	3		49		52
1982	26		26		52
1978	34		18		52
1974	36	8	10		54
1971	37	14	3		54
1968	54				54
1964	41	12		1	54

Vote share: 1964-2014

	Con	Lab	LD	Others	Turnout
2014	39.8	11.1	27.8	21.3	46.1
2010	41.9	9.1	40.2	8.8	72.9
2006	39.5	5.5	44.9	10.1	51.1
2002	44.2	13.8	35.8	6.1	39.9
1998	35.9	20.8	42.4	0.9	45.0
1994	35.2	18.2	46.4	0.3	55.6
1990	34.1	14.4	46.4	5.2	59.7
1986	34.6	12.2	51.9	1.3	58.9
1982	44.0	9.5	45.4	1.1	59.4
1978	46.3	16.0	37.5	0.2	58.2
1974	40.8	27.8	31.1	0.3	50.7
1971	45.0	37.9	15.4	1.7	45.0
1968	61.2	20.1	16.5	2.2	42.8
1964	50.5	31.4	16.8	1.3	47.5

Results

Barnes

Richmond Park

No change
7.7% LD to Con

14	10	06	02	98	94	90	86	82	78	74	71	68	64

*Palmer, Rita G.S.	Con	1,852	56.0	- 1.6
*Hodgins, Paul C.	Con	1,844	55.7	- 1.1
*Percival, Christine C.	Con	1,840	55.6	+ 0.3
Emerson, Merlene	LD	654	19.8	- 16.3
Rampton, Carolyn M.	LD	617	18.6	- 15.4
Howell, John A.R.	LD	574	17.3	- 16.6
Ridley, Matthew	Green	484	14.6	
Cooper, Frank A.	Lab	406	12.3	+ 3.1
Patel, Su	Lab	373	11.3	+ 2.6
Graystone, David P.	Lab	315	9.5	+ 1.0

East Sheen

Richmond Park

No change
8.7% LD to Con

14	10	06	02	98	94	90	86	82	78	74	71	68	64

*True, Nicholas E.	Con	2,159	57.5	+ 3.7
Marcel, Brian A.	Con	2,128	56.6	+ 7.0
Thompson, Robert S.	Con	1,995	53.1	+ 3.6
Catchpole, Timothy M.	LD	790	21.0	- 12.5
Macbean, Nicola C.	LD	725	19.3	- 11.4
Lang, Helena	LD	586	15.6	- 13.7
Hegarty, Simon C.	Green	561	14.9	+ 3.0
Miles, David	Lab	410	10.9	+ 4.0
Turner-Morris, Elisabeth	Lab	404	10.8	+ 5.2
Freedman, Mike	Lab	393	10.5	+ 5.1

Fulwell & Hampton Hill

Twickenham

Con gain 1
5.9% LD to Con

14	10	06	02	98	94	90	86	82	78	74	71	68	64

*Cardy, Jonathan M.	LD	1,328	40.1	- 6.7
*Elloy, Jerry	LD	1,282	38.7	- 7.3
Boyle, Mark A.V.	Con	1,260	38.0	+ 4.1
Broughton, Joe	Con	1,171	35.4	+ 4.4
Sear, Dan	LD	1,142	34.5	- 9.7
Hollis, Dabbie	Con	1,119	33.8	+ 3.2
Saunders, Monica J.	Green	555	16.8	+ 3.5
Gray, Sally	Green	481	14.5	
Roberts, Sandra J.	Lab	439	13.3	+ 3.6
Dollin, Daniel C.	Green	411	12.4	
Nixon, Graham R.	Lab	383	11.6	+ 2.0
Wyatt, Jenifer M.	Lab	366	11.0	+ 2.6

Ham, Petersham & Richmond Riverside

Richmond Park

Con gain 2

1.8% LD to Con

14	10	06	02	98	94	90	86	82	78	74	71	68	64

Frost, Penelope E.	LD	1,341	36.6	- 8.8
Loveland, Jean	Con	1,319	36.0	- 2.7
Tippett, Sarah V.	Con	1,316	36.0	- 0.7
*Williams, David R.	LD	1,299	35.5	- 4.3
*Miller, Brian P.	LD	1,266	34.6	- 4.3
Joyce, Seamus	Con	1,208	33.0	- 3.6
Frieze, Andree M.	Green	420	11.5	+ 0.9
Keen, Sandra G.	Lab	401	11.0	+ 3.3
Sparrow, David	UKIP	342	9.3	+ 5.1
Fawcett, Chris	Lab	326	8.9	+ 2.7
Sam Naz	UKIP	316	8.6	
Teresa Vanneck-Surplice	UKIP	300	8.2	
Rollin, Laura	Lab	284	7.8	+ 2.2

Hampton

Twickenham

Con gain 1

2.7% LD to Con

14	10	06	02	98	94	90	86	82	78	74	71	68	64

*Roberts, Gareth D.	LD	1,578	38.4	- 13.4
Nicholson, Suzette B.	LD	1,570	38.2	- 12.9
Sale, Petra	Con	1,341	32.6	- 8.9
Davies, Mark	Con	1,244	30.3	- 10.4
Popalzi, Nuriyeh	LD	1,241	30.2	- 20.6
Ikeazor, Nathaniel N.	Con	1,157	28.2	- 11.5
Wood, Felix C.	Green	519	12.6	
Corner, Alex	UKIP	512	12.5	
Mills, Margaret M.T.	Lab	394	9.6	+ 0.6
Makepeace, Donald	Lab	387	9.4	+ 1.1
Roberts, Howard D.	Lab	319	7.8	+ 0.6

Hampton North

Twickenham

Con gain 2

10.1% LD to Con

14	10	06	02	98	94	90	86	82	78				

*Samuel, Geoffrey J.	Con	1,390	44.2	+ 1.3
Howard, Kate	Con	1,313	41.7	- 0.2
Seymour, Martin J.	Con	1,280	40.6	- 1.1
*Day, Ellen	LD	756	24.0	- 20.9
*Thornton, Darren M.	LD	700	22.2	- 19.9
Coelho, Avril P.	LD	686	21.8	- 20.1
Mackie, Michael J.	UKIP	416	13.2	
Maloney, Michael J.	UKIP	397	12.6	
Rodwell, Paul D.	UKIP	396	12.6	
Spawls, Louisa M.	Lab	379	12.0	+ 0.7
Butters, Jane	Lab	372	11.8	+ 2.4
von Ruhland, Catherine E.A.	Green	342	10.9	+ 5.9
Thrower, John H.	Lab	334	10.6	+ 1.6

Hampton Wick

Twickenham													No change				
14	10	06	02	98	94	90	86	82	78	74	71	68	64	0.1% Green to Con			
*Arbour, Tony	Con	1,870	52.1	+ 4.6													
*Mathias, Tania W.	Con	1,708	47.6	+ 6.3													
*Evans, Gareth J.	Con	1,586	44.2	+ 3.3													
Bangham, Michael J.	Green	696	19.4	+ 4.6													
Chard, James H.	LD	676	18.8	- 16.0													
Gee, Chris	LD	676	18.8	- 15.1													
Goodrich, Mark B.	LD	647	18.0	- 11.7													
Loewenstein, Caroline A.	Lab	522	14.5	+ 4.0													
Ward, Gerard E.	Lab	520	14.5	+ 5.6													
Nixon, Sheila D.	Lab	474	13.2	+ 5.0													

Heathfield

Twickenham													Con gain 1				
14	10	06	02	98	94	90	86	82	78	74	71	68	64	3.6% LD to Con			
*Coombs, John W.G.	LD	1,147	30.7	- 17.4													
*Butler, Alan D.	Con	1,126	30.1	- 6.8													
Hambridge, Annie	Con	1,088	29.1	- 7.7													
Cobb, Rosy	LD	1,019	27.2	- 15.7													
Wilson, Michael R.	LD	935	25.0	- 11.2													
Shaukat, Saba	Con	933	24.9	- 8.1													
Evans, Rhonda	Lab	755	20.2	+ 4.6													
Newberry, Robert J.	Lab	717	19.2	+ 3.7													
Christie, Andrew D.W.	UKIP	653	17.5														
Owen, Craig	Lab	609	16.3	+ 2.1													
Smith, Stephen P.	Green	311	8.3														

Kew

Richmond Park													Con gain 1				
14	10	06	02	98	94	90	86	82	78	74	71	68	64	6.4% LD to Con			
*Bond, Meena	Con	2,101	46.5	- 1.6													
*Linnette, David R.	Con	1,983	43.9	- 2.7													
Horner, Monica A.	Con	1,902	42.1	- 2.2													
*Burford, Jean-Francois	LD	1,601	35.4	- 11.2													
Mogilner, Catrin	LD	1,404	31.1	- 13.7													
Sosnowski, Leon	LD	1,223	27.1	- 17.7													
Webster, Andrew P.H.	Green	552	12.2														
James, Gareth K.	Lab	348	7.7	- 1.2													
Leons-Marder, Pamela	Lab	338	7.5	- 0.5													
Eades, Tony	Lab	337	7.5	- 0.4													
Harrison, Jane	Ind	221	4.9														

Mortlake & Barnes Common

Richmond Park													No change				
14	10	06	02	98	94	90	86	82	78	74	71	68	64	7.3% LD to Con			
*Curran-Stockley, Gemma L.A.M.	Con	1,844	48.6	+ 4.8													
*Avon, Paul M.	Con	1,809	47.7	+ 5.8													
Martin, Richard R.	Con	1,630	43.0	+ 3.2													
Dingemans, Michael	LD	907	23.9	- 11.8													
Dyer, Hong Ling	LD	856	22.6	- 8.5													
McNulty-Howard, Anton C.P.	LD	665	17.5	- 9.6													
Page, James	Green	500	13.2	+ 2.1													
Danciger, Simon L.	Ind	454	12.0	+ 3.3													
Aldridge, Steph	Green	436	11.5														
Griffiths, Leonard J.	Lab	386	10.2	+ 2.9													
Ata, Ayar	Lab	383	10.1	+ 2.8													
Somers, Derek G.	Lab	326	8.6	+ 2.0													
Breslin, Anthony	Green	275	7.2														

North Richmond

Richmond Park													No change				
14	10	06	02	98	94	90	86	82	78	74	71	68	64	5.0% LD to Con			
*Blakemore, Lisa C.	Con	1,632	43.0	- 5.9													
Buter, Margaret	Con	1,593	42.0	- 4.8													
*Speak, Stephen G.M.	Con	1,515	39.9	- 5.2													
Ward, Emily K.	LD	1,086	28.6	- 16.1													
Robson, Rosina J.	LD	1,080	28.5	- 15.8													
Pyne, Richard H.	LD	1,057	27.9	- 14.0													
Williams, Tanya R.	Green	484	12.8														
Marder, Barnaby J.L.	Lab	386	10.2	- 0.4													
Risner, Pamela J.	Lab	383	10.1	+ 1.1													
Jaimongal, Anthony J.	Lab	380	10.0	+ 1.3													
Perrin, Raymond A.	UKIP	295	7.8														
Sosnierz, Jack	UKIP	250	6.6														

St Margarets & North Twickenham

Twickenham													LD gain 1				
14	10	06	02	98	94	90	86	82	78	74	71	68	64	1.8% Con to LD			
*Acton, Geoff	LD	1,729	40.3	- 0.6													
*Khosa, Ben	LD	1,564	36.4	- 0.6													
Ehmann, Alexander C.	LD	1,469	34.2	- 1.9													
Healy, Suzanne	Con	1,413	32.9	- 3.9													
*Harrison, Chris	Con	1,384	32.2	- 3.5													
Parker, Luke R.	Con	1,165	27.1	- 6.0													
Munro, Alick	Green	637	14.8	+ 4.5													
Banaji, Penelope J.	Lab	466	10.8	+ 2.8													
Nieper, Anthony R.	Lab	409	9.5	+ 2.3													
Ferguson-Jones, Martyn	UKIP	353	8.2														
Tutchell, Derek J.A.	Lab	316	7.4	+ 1.8													

South Richmond

Richmond Park

No change
6.6% LD to Con

14	10	06	02	98	94	90	86	82	78	74	71	68	64
----	----	----	----	----	----	----	----	----	----	----	----	----	----

*Fleming, Pamela A.	Con	1,866	50.7	- 4.7
Buckwell, Peter E.	Con	1,793	48.7	- 6.1
*O'Malley, Thomas K.	Con	1,665	45.2	- 6.7
Hennessy, Serena A.	LD	788	21.4	- 16.9
Lloyd, Susan H.	LD	684	18.6	- 18.6
Pilkington, Andrew D.	LD	581	15.8	- 21.1
Nash, Elizabeth J.	Green	564	15.3	
Caton, Brian D.	Lab	408	11.1	+ 1.2
Horrocks, Matthew D.	Lab	400	10.9	+ 2.9
Patel, Sachin	Lab	321	8.7	+ 1.1
Leon, Robert A.	UKIP	283	7.7	

South Twickenham

Twickenham

No change
7.1% LD to Con

14	10	06	02	98	94	90	86	82	78	74	71	68	64
----	----	----	----	----	----	----	----	----	----	----	----	----	----

*Head, Clare O.	Con	1,621	45.3	+ 6.7
*Porter, David R.	Con	1,551	43.3	+ 3.8
*Marlow, David J.	Con	1,480	41.4	+ 4.3
Christien, Dawny	LD	918	25.7	- 8.8
Butlin, Michael	LD	914	25.5	- 8.8
Membery, York	LD	767	21.4	- 11.2
Locke, Diana	Green	652	18.2	+ 6.5
Carpenter, James J.	Lab	521	14.6	+ 5.0
McGawn Lees, Beatriz	Lab	504	14.1	+ 5.0
Guichard, Stephen J.	Lab	502	14.0	+ 7.2

Teddington

Twickenham

No change
2.4% LD to Con

14	10	06	02	98	94	90	86	82	78	74	71	68	64
----	----	----	----	----	----	----	----	----	----	----	----	----	----

*Churchill, Jennifer	LD	1,587	38.5	- 12.5
*Eलगorn, Martin D.	LD	1,514	36.7	- 12.1
*Knight, Stephen J.	LD	1,497	36.3	- 12.1
Foster, Elizabeth	Con	1,447	35.1	- 6.8
Hollis, John	Con	1,356	32.9	- 7.1
Lamb, Simon	Con	1,296	31.4	- 8.4
Sanders-Barwick, Mark	Green	512	12.4	
Ould, Cheryl C.	Lab	425	10.3	- 1.0
Sims, Michelle	Lab	414	10.0	- 0.1
Tutchell, Eva	Lab	385	9.3	+ 0.4
Stockford, Dominic F.	UKIP	308	7.5	

Twickenham Riverside

Twickenham

No change
0.1% LD to Con

14	10	06	02	98	94	90	86	82	78	74	71	68	64
----	----	----	----	----	----	----	----	----	----	----	----	----	----

*Chappell, Susan M.	Con	1,485	40.8	- 2.2
Dias, Benedict	Con	1,293	35.5	- 4.4
Hill, Helen R.	Con	1,267	34.8	- 4.9
Burningham, Susan M.	LD	1,187	32.6	- 5.8
Howes, Sue	LD	1,142	31.4	- 2.5
Crouch, Roger M.	LD	1,027	28.2	- 11.5
Page, Anne M.	Green	544	14.9	+ 0.3
Lane, Deborah	Lab	378	10.4	- 0.8
Gladstone, Adam	Lab	375	10.3	+ 0.2
Harley, David	Lab	355	9.8	+ 1.7
Naylor, Scott	UKIP	293	8.0	
Meagher, Sarah J.	UKIP	254	7.0	
Edwards, Barry	UKIP	235	6.5	

West Twickenham

Con gain 1

Twickenham

3.1% LD to Con

14	10	06	02	98	94	90	86	82	78	74	71	68	64
----	----	----	----	----	----	----	----	----	----	----	----	----	----

*Allen, Piers R.	LD	1,249	34.9	- 15.7
*Lee-Parsons, Helen	LD	1,209	33.8	- 16.1
Boulton, Jane	Con	1,133	31.7	- 9.1
Fevrier, Reuben	Con	1,105	30.9	- 9.4
*Pollesche, Lesley E.	LD	1,030	28.8	- 15.2
Woolnough, Graham	Con	966	27.0	- 10.4
Browning, Neil R.	Lab	520	14.5	+ 1.6
Howard, Lisa	Green	482	13.5	
Tanto, Paul	Lab	474	13.2	+ 0.8
McCabe, Peter	Lab	446	12.5	+ 0.9
Lailey, Richard G.	UKIP	405	11.3	
Moodie, Jamie A.	UKIP	367	10.3	

Whitton

Twickenham

6.7% LD to Con

14	10	06	02	98	94	90	86	82	78	74	71	68	64
----	----	----	----	----	----	----	----	----	----	----	----	----	----

*Elliott, Gareth	Con	1,427	37.5	+ 0.9
Healy, Grant	Con	1,129	29.7	- 10.4
*Jaeger, Liz	LD	1,104	29.0	- 12.5
Hope, Marc	Con	1,082	28.4	- 3.7
Juriansz, Alan M.	LD	902	23.7	- 16.4
Topol, Steven J.	LD	796	20.9	- 14.1
Orchard, Douglas	UKIP	555	14.6	
H, Paul	Ind	469	12.3	
Wilton, Neil R.	Ind	455	12.0	- 1.8
Barber, Alan	Lab	425	11.2	0.0
Batey, Stephen J.	Lab	390	10.2	- 0.3
Low, Sampson E.D.	Lab	315	8.3	- 1.5
Majainah, Rustam G.	Green	267	7.0	

By-elections

North Richmond

Thursday 3rd May 2012

Caused by the resignation of Labour councillor Andrew McNeil

No change

Speak, Stephen	Con	1,733	43.2	- 3.7
Dodds, Jane	LD	1,587	39.5	- 4.2
Caton, Brian	Lab	364	9.1	- 0.3
Page, James R.	Green	206	5.1	
Cranfield-Adams, Marc L.	Ind	123	3.1	
0.3% swing: LD to Con	Maj	146	3.7	

How Richmond upon Thames wards voted

	Date	%Poll	Con	Lab	LD	Green	UKIP	Other
Barnes	22.05.14	43.9	55.8	11.0	18.6	14.6		
	06.05.10	73.2	56.6	8.8	34.7			
East Sheen	22.05.14	48.8	55.7	10.7	18.6	14.9		
	06.05.10	78.7	51.0	6.0	31.2	11.9		
Fulwell & Hampton Hill	22.05.14	44.7	35.7	11.9	37.8	14.6		
	06.05.10	73.7	31.8	9.2	45.7	13.3		
Ham, Petersham & Richmond Riverside	22.05.14	50.0	35.0	9.2	35.6	11.5	8.7	
	06.05.10	71.8	37.3	6.5	41.4	10.6		4.2
Hampton	22.05.14	48.4	30.4	8.9	35.6	12.6	12.5	
	06.05.10	75.5	40.6	8.2	51.2			
Hampton North	22.05.14	43.4	42.1	11.5	22.7	10.9	12.8	
	06.05.10	68.3	42.2	9.9	43.0	5.0		
Hampton Wick	22.05.14	42.1	48.0	14.1	18.5	19.4		
	06.05.10	72.9	43.2	9.2	32.8	14.8		
Heathfield	22.05.14	44.4	28.0	18.6	27.6	8.3	17.5	
	06.05.10	66.7	35.6	15.1	42.4			6.9
Kew	22.05.14	52.7	44.2	7.6	31.2	12.2		4.9
	06.05.10	77.0	46.0	8.3	45.7			
Mortlake & Barnes Common	22.05.14	46.4	46.4	9.6	21.3	10.6		12.0
	06.05.10	73.1	41.8	7.1	31.3	11.1		8.7
North Richmond <i>By-election</i>	22.05.14	46.2	41.6	10.1	28.3	12.8	7.2	
	03.05.12	52.4	43.2	9.1	39.5	5.1		3.1
	06.05.10	72.9	46.9	9.4	43.6			
St Margaret's & North Twickenham	22.05.14	47.7	30.7	9.2	37.0	14.8	8.2	
	06.05.10	75.8	35.2	6.9	38.0	9.3		10.6
South Richmond	22.05.14	43.5	48.2	10.2	18.6	15.3	7.7	
	06.05.10	72.5	54.0	8.5	37.5			
South Twickenham	22.05.14	43.3	43.3	14.2	24.2	18.2		
	06.05.10	69.5	38.7	8.5	33.8	11.7		7.2
Teddington	22.05.14	47.8	33.1	9.8	37.2	12.4	7.5	
	06.05.10	75.5	40.6	10.1	49.4			
Twickenham Riverside	22.05.14	45.9	37.0	10.2	30.7	14.9	7.2	
	06.05.10	71.9	40.8	9.8	34.6	14.6		
West Twickenham	22.05.14	43.3	29.9	13.4	32.5	13.5	10.8	
	06.05.10	71.0	39.5	12.3	48.2			
Whitton	22.05.14	47.9	31.9	9.9	24.5	7.0	14.6	12.1
	06.05.10	72.7	33.0	10.5	38.9			17.6

Councillors' majorities and the 2018 battleground

	Councillor	Ward	Maj	%Maj
1.	Sarah Tippett	Ham	17	0.5
2.	Jean Loveland	Ham	20	0.5
3.	Liz Jaeger	Whitton	22	0.6
4.	Stephen Knight	Teddington	50	1.2
5.	Alexander Ehmann	St Margaret's	56	1.3
6.	Martin Elengorn	Teddington	67	1.6
7.	Annie Hambridge	Heathfield	69	1.9
8.	Helen Hill	Twick Riverside	80	2.2
9.	Petra Sale	Hampton	100	2.4
10.	Jane Boultham	W Twickenham	103	2.9
11.	Helen Lee-Parsons	W Twickenham	104	2.9
12.	Benedict Dias	Twick Riverside	106	2.9
13.	Alan Butler	Heathfield	107	2.9
14.	Jerry Elloy	Fulwell	111	3.3
15.	Jennifer Churchill	Teddington	140	3.4
16.	Mark Boyle	Fulwell	118	3.5
17.	Ben Khosa	St Margaret's	151	3.5
18.	Penelope Frost	Ham	133	3.6
19.	Piers Allen	W Twickenham	144	4.0
20.	Jonathan Cardy	Fulwell	157	4.7
21.	John Coombs	Heathfield	214	5.8
22.	Grant Healy	Whitton	227	6.0
23.	Monica Horner	Kew	301	6.7
24.	Geoff Acton	St Margaret's	316	7.4
25.	Suzette Nicholson	Hampton	326	7.9
26.	Gareth Roberts	Hampton	334	8.1
27.	Susan Chappell	Twick Riverside	298	8.2
28.	David Linnette	Kew	382	8.5
29.	Meena Bond	Kew	500	11.1
30.	Stephen Speak	N Richmond	429	11.3
31.	Margaret Buter	N Richmond	507	13.4
32.	Gareth Elliott	Whitton	525	13.8
33.	Lisa Blakemore	N Richmond	546	14.4
34.	David Marlow	S Twickenham	562	15.7
35.	Martin Seymour	Hampton N	524	16.6
36.	David Porter	S Twickenham	633	17.6
37.	Kate Howard	Hampton N	557	17.7
38.	Richard Martin	Mortlake	723	19.1
39.	Clare Head	S Twickenham	703	19.6
40.	Geoffrey Samuel	Hampton N	634	20.2
41.	Thomas O'Malley	S Richmond	877	23.8
42.	Paul Avon	Mortlake	902	23.8
43.	Gemma Curran-Stockley	Mortlake	937	24.7
44.	Gareth Evans	Hampton Wick	890	25.0
45.	Peter Buckwell	S Richmond	1,005	27.3
46.	Tania Mathis	Hampton Wick	1,012	28.5
47.	Pamela Fleming	S Richmond	1,078	29.3
48.	Robert Thompson	East Sheen	1,205	32.1
49.	Tony Arbour	Hampton Wick	1,174	33.0
50.	Brian Marcel	East Sheen	1,338	35.6
51.	Christine Percival	Barnes	1,186	35.8
52.	Paul Hodgins	Barnes	1,190	35.9
53.	Rita Palmer	Barnes	1,198	36.2
54.	Lord True	East Sheen	1,369	36.5

Swing to Conservatives

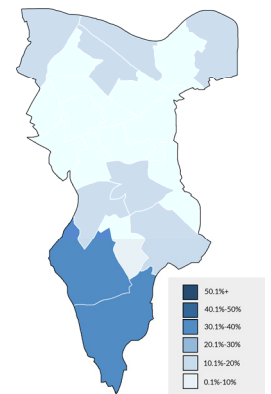
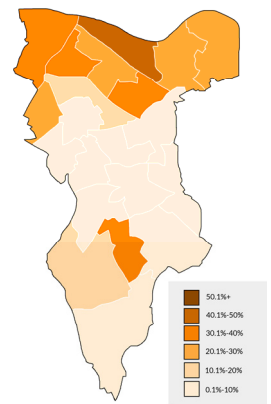
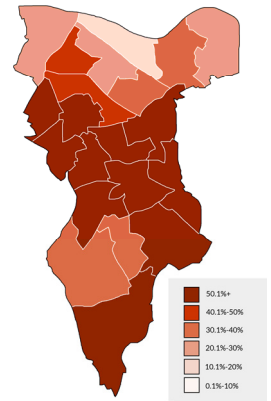
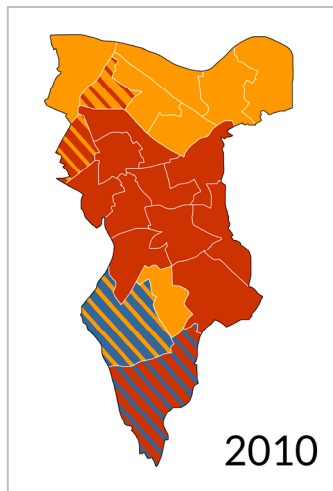
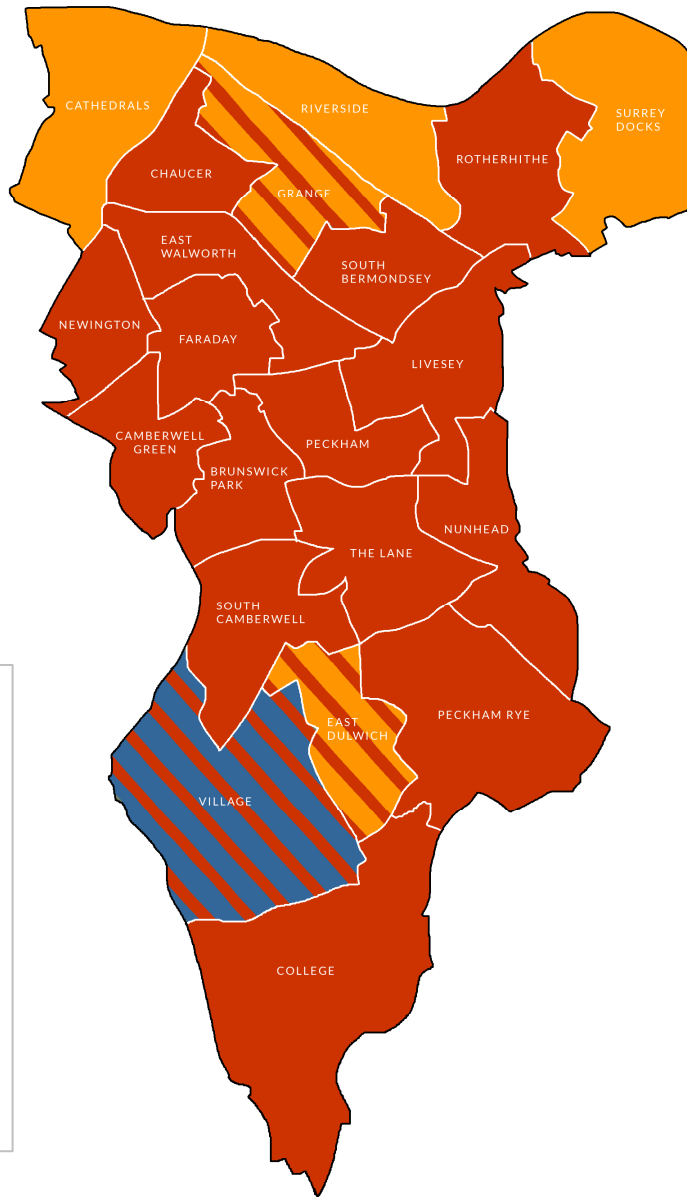
1%	Whitton	Teddington	St Margarets & N Twickenham	Teddington		
2%	West Twickenham	Fulwell & Hampton Hill	Teddington	St Margarets & N Twickenham	Ham & Petersham	West Twickenham
3%	Fulwell & Hampton Hill	Heathfield				
4%	St Margarets & N Twickenham	Hampton				
5%	Hampton					

Swing to Liberal Democrats

1%	Ham & Petersham	Ham & Petersham	Heathfield			
2%	Twickenham Riverside	Hampton	West Twickenham	Twickenham Riverside	Heathfield	Fulwell & Hampton Hill
3%						
4%	Kew					
5%	Twickenham Riverside	Kew				
6%	Kew	North Richmond				
7%	North Richmond	Whitton				
8%	North Richmond	South Twickenham				
9%	Hampton North	South Twickenham	Hampton North			
10%	Mortlake & Barnes Common	South Twickenham				
11%	Hampton North					
12%	South Richmond	Mortlake & Barnes Common				
13%	Mortlake & Barnes Common	Hampton Wick				
14%	South Richmond					
15%	Hampton Wick	South Richmond				
16%						
17%	East Sheen	Hampton Wick				
18%	East Sheen	Barnes	Barnes			
19%	Barnes	East Sheen				

SOUTHWARK

Labour majority - no change



Councillors: 1964-2014

	Con	Lab	LD	Others	Total
2014	2	48	13		63
2010	3	35	25		63
2006	6	28	28	1	63
2002	5	28	30		63
1998	4	33	27		64
1994	3	34	27		64
1990	6	37	21		64
1986	6	43	15		64
1982	8	53		3	64
1978	8	56			64
1974	4	56			60
1971	2	58			60
1968	27	33			60
1964	6	54			60

Vote share: 1964-2014

	Con	Lab	LD	Others	Turnout
2014	12.1	45.5	18.1	24.3	36.4
2010	16.3	41.0	30.6	12.1	58.0
2006	16.0	39.1	31.5	12.8	33.2
2002	13.0	37.2	38.1	11.8	26.4
1998	12.7	43.5	34.2	9.6	32.9
1994	12.8	46.2	39.7	1.3	37.5
1990	20.1	47.6	25.7	6.6	39.6
1986	18.1	50.7	28.8	2.5	40.8
1982	28.5	43.7	24.2	3.6	34.3
1978	36.0	59.0	3.7	1.4	32.2
1974	19.0	69.3	9.7	2.0	27.2
1971	21.8	77.4	0.0	0.7	31.1
1968	51.6	43.9	2.5	2.0	23.0
1964	23.9	70.6	4.4	1.1	23.6

Results

Brunswick Park

Camberwell & Peckham

No change
0.1% Lab to Green

	14	10	06	02	98	94	90	86	82	78	74	71	68	64
Burgess, Radha E.	Lab	2,102	61.1	+ 3.7										
*Williams, Mark	Lab	1,861	54.1	+ 1.6										
*Wingfield, Ian	Lab	1,815	52.8	+ 2.9										
Fidgett, Alexis	Green	643	18.7	+ 2.6										
Spring, Andy	Green	576	16.8	+ 1.7										
Masters-Kelly, Conor	Green	546	15.9	+ 4.6										
Blake, Jennifer	APP	360	10.5											
Phillips, Stephen G.B.	Con	347	10.1	- 2.0										
Wood, Rebecca	Con	342	9.9	- 0.9										
Dawson, Elizabeth	LD	287	8.3	- 16.9										
Thurogood-Hyde, Tomas W.	Con	283	8.2	- 2.6										
Swidlicki, Pawel K.A.	LD	230	6.7	- 15.0										
Zuleta, Lorraine	LD	201	5.8	- 12.0										

Camberwell Green

Camberwell & Peckham

No change
3.4% Lab to Green

	14	10	06	02	98	94	90	86	82	78	74	71	68	64
Flynn, Tom	Lab	2,141	59.5	- 2.8										
*Dixon-Fyle, Dora	Lab	2,124	59.0	- 2.6										
Williams, Kieron	Lab	1,933	53.7	- 2.8										
Beresford, Tracey E.	Green	525	14.6	+ 6.0										
Evans, David	Green	360	10.0	+ 2.1										
Friel, Rosemary P.	Green	354	9.8	+ 4.0										
Del Canto, Mark	UKIP	302	8.4											
Hayward, Robert A.	Con	277	7.7	- 2.8										
Hann, Colin W.A.	Con	271	7.5	- 2.4										
Adevale, Terry	APP	245	6.8											
Lee, Penny	LD	236	6.6	- 14.7										
Thompson, Marjorie E.	Con	225	6.3	- 3.4										
Ellis, James	TUSC	143	4.0											
Orso, Georgina	LD	140	3.9	- 9.7										
Malins, Richard W.	LD	136	3.8	- 9.5										

Cathedrals

Bermondsey & Old Southwark

No change
3.0% LD to Lab

	14	10	06	02	98	94	90	86	82	78	74	71	68	64
*Morris, Adele	LD	1,642	41.1	- 7.9										
*Noakes, David	LD	1,562	39.1	- 3.6										
Linforth-Hall, Maria R.	LD	1,518	38.0	+ 2.6										
Heys, Tom	Lab	1,216	30.5	0.0										
Dennis, Helen	Lab	1,210	30.3	+ 5.0										
Islam, Sirajul	Lab	1,037	26.0	+ 3.9										
Concepcion, Charlene	Green	512	12.8	+ 0.5										
Collins, Laura A.	Con	509	12.7	- 2.7										
Duckworth, James	Green	473	11.8	+ 0.5										
Webster, James L.W.	Con	454	11.4	- 4.0										
Lyons, Eleanor J.Q.	Con	423	10.6	- 3.7										
Whitehead, Ciaran	Green	394	9.9											
Murray, Peter J.	UKIP	343	8.6											

Chaucer

Bermondsey & Old Southwark

Lab gain 2

7.0% LD to Lab

	14	10	06	02	98	94	90	86	82	78	74	71	68	64
Maugham, Claire	Lab	1,765	41.1	+ 4.4										
Eastham, Karl D.	Lab	1,758	40.9	+ 5.6										
Luthra, Vijay	Lab	1,645	38.3	+ 2.7										
*Clark, Poddy	LD	1,475	34.3	- 9.5										
Houngbo, William	LD	1,283	29.8	- 13.1										
*McNally, Tim	LD	1,276	29.7	- 6.9										
Blackman, Paul	Green	719	16.7	+ 7.8										
Packer, Tom	Con	420	9.8	- 6.2										
Didier-Garnham, Suzie A.	Con	414	9.6	- 6.3										
Woodrow, Russell V.	Con	330	7.7	- 7.0										
Linacre, Emma K.	TUSC	124	2.9											

College

Dulwich & West Norwood

Lab gain 1

10.2% Con to Lab

	14	10	06	02	98	94	90	86	82	78	74	71	68	64
*Hayes, Helen E.	Lab	2,287	58.7	+19.3										
Simmons, Andy	Lab	2,070	53.1	+17.1										
Hartley, Jon	Lab	1,987	51.0	+17.2										
*Robinson, Lewis	Con	1,286	33.0	- 1.4										
Chatli, Lindsay	Con	1,174	30.1	- 3.0										
Millson, Stuart R.L.	Con	1,137	29.2	- 3.1										
Lothian, Kirsty A.	Green	389	10.0	- 0.6										
Goodman, Robert N.	Green	370	9.5	+ 1.1										
Vincent, Jamie	Green	346	8.9	+ 2.8										
Connolly, Theresa P.	LD	230	5.9	- 20.9										
Gardner, Brigid C.	LD	219	5.6	- 14.5										
Hedley, John	LD	201	5.2	- 13.9										

East Dulwich

Dulwich & West Norwood

Lab gain 1

3.7% LD to Lab

	14	10	06	02	98	94	90	86	82	78	74	71	68	64
*Barber, James V.	LD	1,667	42.6	- 4.4										
*Shimell, Rosie J.	LD	1,441	36.8	- 8.0										
Smith, Charlie	Lab	1,342	34.3	+ 0.4										
*Mitchell, Jonathan S.	LD	1,298	33.2	- 6.9										
Morshead, Katharine M.	Lab	1,298	33.2	+ 1.1										
Bakharia, Cassim	Lab	1,279	32.7	+ 1.3										
Armour, Sophie	Green	702	17.9	+ 6.1										
Taubin, Abby	Green	636	16.2	+ 5.8										
Chaplin, Paul	Green	463	11.8	+ 4.6										
Broomhead, Alan	Con	352	9.0	- 6.1										
Lyons, Joseph A.	Con	346	8.8	- 5.5										
Okparaocha, Edith I.	Con	294	7.5	- 5.3										
Stanbury, Linda	UKIP	208	5.3											

Peckham

Camberwell & Peckham

No change
swing incalculable

	14	10	06	02	98	94	90	86	82	78				
*Hargrove, Barrie J.	Lab	2,126	69.0	- 0.4										
*Situ, Johnson	Lab	1,995	64.7	- 0.1										
Soanes, Cleo	Lab	1,903	61.7	+ 0.4										
Cole, Donald	APP	327	10.6											
Diniz, Sal	Green	313	10.2	+ 3.4										
Machado, Pedro M.	Green	297	9.6	+ 4.3										
Prikken, Ingrid	Green	294	9.5	+ 5.1										
Foster, Sharon R.	APP	239	7.8											
Yusuff, Mariam	APP	215	7.0											
Lansana, Eric	Con	209	6.8	- 2.6										
Field, Christoper L.	UKIP	201	6.5											
Maclaren, Jane S.	Con	182	5.9	- 2.8										
Oyewunmi, Ola	LD	175	5.7	- 13.9										
Ward, Josephine M.	Con	166	5.4	- 2.3										
Shearman, Richard H.	LD	106	3.4	- 11.1										
Taras, Christopher C.	LD	96	3.1	- 8.8										

Peckham Rye

Camberwell & Peckham

No change
2.0% Green to Lab

	14	10	06	02	98	94	90	86	82	78	74	71	68	64
*Hamvas, Renata	Lab	2,084	56.1	+10.7										
*Edwards, Gavin	Lab	2,066	55.6	+13.7										
*Mills, Victoria	Lab	2,064	55.6	+15.8										
Bennett, Gerard J.	Green	789	21.2	+10.3										
Seiffert, Rachel A.	Green	735	19.8	+ 9.1										
Dunning, Alexander	Green	669	18.0	+ 7.3										
Brown, Megan M.J.	Con	583	15.7	+ 0.4										
Gamester, Nathan A.	Con	523	14.1	+ 0.5										
Pimlott, Adam A.	Con	510	13.7	+ 0.6										
Helyar-Cardwell, Victoria	LD	352	9.5	- 26.9										
Miles, Paul G.	LD	291	7.8	- 26.0										
Skelly, Bob	LD	271	7.3	- 23.4										
Okorode, Ediri	APP	68	1.8											

Riverside

Bermondsey & Old Southwark

No change
2.7% Lab to LD

	14	10	06	02	98	94	90	86	82	78	74	71	68	64
*Al-Samerai, Anood	LD	1,589	43.2	+ 2.6										
*Mann, Eliza P.	LD	1,465	39.9	+ 0.4										
McCallum, Hamish	LD	1,420	38.6	+ 0.8										
Davey, Edward	Lab	807	22.0	- 3.2										
Samai, Jonathan	Lab	642	17.5	- 4.3										
Sofekun, Jonathan	Lab	610	16.6	- 4.9										
Dilke, Fisher W.W.	Con	589	16.0	- 12.1										
Lockwood, Alisa N.	Con	567	15.4	- 11.9										
Roland, Jonathan H.M.	Con	481	13.1	- 13.2										
Lavin, William B.	Green	460	12.5	+ 1.3										
Howard, Charlotte G.	UKIP	429	11.7											
Webber, Jackie	UKIP	417	11.3											
Marcal Graca, Fernando A.	UKIP	411	11.2											
Kandinsky, Gary M.A.	TUSC	72	2.0											

Rotherhithe

Bermondsey & Old Southwark

Lab gain 3
9.5% LD to Lab

	14	10	06	02										
Cryan, Stephanie	Lab	1,370	36.8	+ 7.3										
Whittam, Kathleen	Lab	1,348	36.2	+ 7.6										
Williams, Ben	Lab	1,244	33.4	+ 8.3										
Fearnley, James R.	LD	934	25.1	- 11.5										
*Nelson, Wilma	LD	921	24.7	- 11.3										
*Hook, Jeff	LD	860	23.1	- 10.7										
Pheby, Ian P.	UKIP	561	15.1											
Lago, Pat	UKIP	560	15.0											
Haves, Emily	Green	497	13.3	+ 2.6										
Ezel, Eren	Con	377	10.1	- 8.2										
Boyle, Pauline M.	Con	357	9.6	- 7.9										
Packer, Sam	Con	302	8.1	- 9.2										
Law, Bob	TUSC	109	2.9											
Chaffey, Mark	TUSC	88	2.4											

South Bermondsey

Bermondsey & Old Southwark 37.7

Lab gain 3
4.1% LD to Lab

	14	10	06	02	98	94	90	86	82	78	74	71	68	64
Dale, Catherine	Lab	1,464	38.5	+ 5.3										
Pollak, Leo	Lab	1,345	35.4	+ 3.5										
Lambe, Sunny	Lab	1,317	34.7	+ 3.1										
*Neale, Graham J.	LD	1,234	32.5	- 3.9										
*Bukola, Michael A.	LD	1,214	32.0	- 4.4										
*Kyriacou, Paul A.	LD	1,211	31.9	- 4.3										
Gammon, Max	UKIP	619	16.3											
Conway, Dean	UKIP	581	15.3											
Orr, Paula	Green	306	8.1	- 1.4										
Roberts, Dominic D.	Con	236	6.2	- 10.1										
Sharp, James A.	Con	187	4.9	- 8.3										
Skriczka, Milly	Con	149	3.9	- 8.9										
Mullins, Bill	TUSC	106	2.8											

South Camberwell

Camberwell & Peckham

No change
0.3% Green to Lab

	14	10	06	02	98	94	90	86	82	78	74	71	68	64
King, Sarah	Lab	1,915	55.7	+ 5.4										
*John, Peter	Lab	1,853	53.9	+ 6.3										
Gonde, Christopher	Lab	1,827	53.2	+ 6.3										
Margolies, Eleanor	Green	855	24.9	+ 0.9										
Wheeldon, Susie	Green	619	18.0	+ 2.6										
Purchase, Chantal	Green	509	14.8	+ 2.0										
Barley, Emily J.	Con	421	12.3	- 3.3										
Fox, Damian G.	Con	363	10.6	- 2.7										
Davison, Graham	Con	351	10.2	- 1.6										
Hunt, Jonathan	LD	315	9.2	- 19.1										
*Blango, Columba M.J.	LD	283	8.2	- 9.5										
Capstick, Denise M.	LD	237	6.9	- 9.4										
Hunte, Colin A.	APP	176	5.1											
Carruthers, Amy			96	2.8										
Gray, Russell			70	2.0										
Tillyard, James			67	1.9										

Surrey Docks

Bermondsey & Old Southwark

No change

10.0% LD to Lab

14	10	06	02	98	94	90	86	82	78	74	71	68	64
----	----	----	----	----	----	----	----	----	----	----	----	----	----

*Hubber, David C.	LD	1,039	33.9	- 13.0
*Rajan, Lisa E.	LD	837	27.3	- 18.1
Okosun, James	LD	780	25.5	- 13.6
Bukenya, Michael J.	Lab	712	23.3	+ 4.8
Stewart, Charles E.	Lab	697	22.8	+ 5.1
Anderson, John	Con	655	21.4	- 7.4
Shillito, Imogen	Lab	632	20.6	+ 5.1
Fox, Simon J.	Con	562	18.4	- 7.8
Myers, Rupert E.F.	Con	548	17.9	- 6.9
Prescott, Toby	UKIP	502	16.4	
Kearns, Jacqueline E.	Green	486	15.9	+ 7.1
Hellings, John	UKIP	468	15.3	
Olivier, Jessica A.	Green	360	11.8	

The Lane

Camberwell & Peckham

No change

0.5% Lab to Green

14	10	06	02	98	94	90	86	82	78	74	71	68	64
----	----	----	----	----	----	----	----	----	----	----	----	----	----

Ali, Jasmine	Lab	2,369	62.1	+ 8.4
*Dolezal, Nick	Lab	2,064	54.1	+ 1.1
Mohammed, Jamille	Lab	1,967	51.6	+ 8.0
Plodowski, Anna	Green	987	25.9	+ 4.4
Chance, Tom	Green	876	23.0	+ 7.6
Van Der Stoep, Remco	Green	681	17.9	+ 7.9
Foreman, Rebecca M.	Con	457	12.0	- 0.9
Joseph, Barry N.	Con	437	11.5	- 0.9
Upadhyay, Ami	Con	345	9.0	- 3.0
Holder, Tom	LD	291	7.6	- 19.9
Giles, Tam	LD	282	7.4	- 13.7
Taylor, Kyle	LD	201	5.3	- 11.6
Konate, Lamine	APP	162	4.2	

Village

Dulwich & West Norwood

Lab gain 1

2.1% Con to Lab

14	10	06	02	98	94	90	86	82	78	74	71	68	64
----	----	----	----	----	----	----	----	----	----	----	----	----	----

*Mitchell, Michael A.	Con	1,604	36.3	+ 3.1
Lyons, Jane B.	Con	1,572	35.6	+ 2.4
Kirby, Anne G.	Lab	1,554	35.2	+ 6.6
Bradbury, David S.	Con	1,464	33.2	+ 0.9
Rice, Andrew	Lab	1,441	32.7	+ 5.9
Taylor, Simon	Lab	1,380	31.3	+ 6.8
*Crookshank-Hilton, Robin A.	LD	948	21.5	- 14.1
Halfyard, Adrian	Green	577	13.1	- 0.8
Gurling, James C.	LD	549	12.4	- 15.3
Caldecott, Edmund	Green	500	11.3	+ 4.3
Jennings, David	Green	470	10.7	
Niazi, Jarry	LD	405	9.2	- 18.2
King, Michael J.	UKIP	258	5.8	

By-elections

Brunswick Park

Thursday 10th March 2011

Caused by the resignation of Labour councillor John Friary

No change

Williams, Mark	Lab	1,981	65.1	+11.8
Heywood, Kate E.	LD	630	20.7	- 0.8
Bentall, Jenny	Green	231	7.6	- 6.6
Kitchen, Simon J.	Con	129	4.2	- 6.8
Kelly, Brian J.	TUSC	70	2.3	
6.3% swing: LD to Lab	Maj	1,351	44.4	

The Lane

Thursday 5th May 2011

Caused by the resignation of Labour councillor Keadean Rhodan

No change

Davis, Rowenna	Lab	2,670	64.4	+14.3
Plodowski, Anna M.	Green	472	11.4	- 4.2
Berhanu, Alex	LD	471	11.4	- 10.5
Fox, Simon J.	Con	423	10.2	- 2.2
Kelly, Brian J.	TUSC	107	2.6	
9.3% swing: Green to Lab	Maj	2,198	53.0	

Peckham

Thursday 7th July 2011

Caused by the death of Labour councillor Tayo Situ

No change

Brown, Chris	Lab	1,754	70.1	+ 5.2
Blake, Jennifer	LD	554	22.1	+ 6.8
Atuona, Diana	Con	86	3.4	- 5.2
Kelly, Brian J.	TUSC	63	2.5	
Evers, Jason H.	Green	46	1.8	- 3.7
0.8% swing: Lab to LD	Maj	1,200	48.0	

East Walworth

Thursday 29th November 2012

Caused by the resignation of Labour councillor Helen Morrisey

No change

Lury, Rebecca	Lab	1,259	53.4	+10.3
Johnson, Ben	LD	1,003	42.6	+ 5.2
Millson, Stuart	Con	94	4.0	- 7.0
2.6% swing: LD to Lab	Maj	256	10.8	


How Southwark's wards voted

	Date	%Poll	Con	Lab	LD	Green	UKIP	APP	Other
Brunswick Park	22.05.14	36.2	9.4	56.0	6.9	17.1		10.5	
<i>By-election</i>	10.03.11	34.2	4.2	65.1	20.7	7.6			2.3
	06.05.10	58.3	11.0	53.3	21.6	14.2			
Camberwell Green	22.05.14	32.2	7.2	57.4	4.8	11.4	8.4	6.8	4.0
	06.05.10	53.7	10.0	60.1	16.1	7.4			6.3
Cathedrals	22.05.14	31.3	11.6	28.9	39.4	11.5	8.6		
	06.05.10	52.3	15.4	26.0	42.4	11.8			4.4
Chaucer	22.05.14	35.0	9.0	40.1	31.3	16.7			2.9
	06.05.10	54.7	15.6	35.9	41.1	7.5			
College	22.05.14	46.4	30.8	54.3	5.5	9.4			
	06.05.10	67.8	33.3	36.4	22.0	8.4			
East Dulwich	22.05.14	43.4	8.4	33.4	37.5	15.3	5.3		
	06.05.10	56.5	14.1	32.5	44.0	9.4			
East Walworth	22.05.14	36.0	7.3	48.4	17.3	13.9		3.5	9.6
<i>By-election</i>	29.11.12	25.4	4.0	53.4	42.6				
	06.05.10	56.5	11.0	43.1	37.4	8.5			
Faraday	22.05.14	32.0	9.1	63.4	5.5	11.1		6.2	4.6
	06.05.10	51.7	11.9	60.8	17.3	6.4			3.7
Grange	22.05.14	30.9	13.2	28.9	29.9	10.7	14.8		2.5
	06.05.10	52.7	18.6	27.0	41.0	13.4			
Livesey	22.05.14	31.5	6.9	57.8	6.9	10.3	13.8	4.4	
	06.05.10	55.1	10.0	59.4	25.8	4.9			
Newington	22.05.14	40.7	7.1	50.8	22.5	11.5			8.1
	06.05.10	57.0	10.5	39.3	38.5	7.7			3.9
Nunhead	22.05.14	34.3	7.9	59.9	5.5	17.1		9.7	
	06.05.10	55.6	13.8	55.7	19.7	10.9			
Peckham	22.05.14	31.3	6.0	65.1	4.0	9.8	6.5	8.5	
<i>By-election</i>	07.07.11	25.5	3.4	70.1	22.1	1.8			2.5
	06.05.10	53.3	8.6	64.9	15.3	5.5			5.7
Peckham Rye	22.05.14	38.4	14.5	55.8	8.2	19.7		1.8	
	06.05.10	67.1	14.0	42.3	33.6	10.1			
Riverside	22.05.14	34.1	14.8	18.7	40.6	12.5	11.4		2.0
	06.05.10	54.2	27.2	22.8	39.3	10.7			
Rotherhithe	22.05.14	34.4	9.3	35.5	24.3	13.3	15.0		2.6
	06.05.10	53.4	17.7	27.7	35.5	10.7			8.4
South Bermondsey	22.05.14	37.7	5.0	36.2	32.1	8.1	15.8		2.8
	06.05.10	50.8	14.1	32.2	36.3	7.4			
South Camberwell	22.05.14	39.6	11.0	54.3	8.1	19.2		5.1	2.2
	06.05.10	63.5	13.6	48.3	20.8	17.4			
Surrey Docks	22.05.14	32.9	19.2	22.2	28.9	13.8	15.8		
	06.05.10	55.4	26.6	17.2	43.8	8.8			3.6
The Lane	22.05.14	35.5	10.8	55.9	6.8	22.3		4.2	
<i>By-election</i>	05.05.11	39.6	10.2	64.4	11.4	11.4			2.6
	06.05.10	59.0	12.4	50.1	21.8	15.6			
Village	22.05.14	50.6	35.0	33.1	14.4	11.7	5.8		
	06.05.10	74.2	32.7	26.6	30.2	10.5			

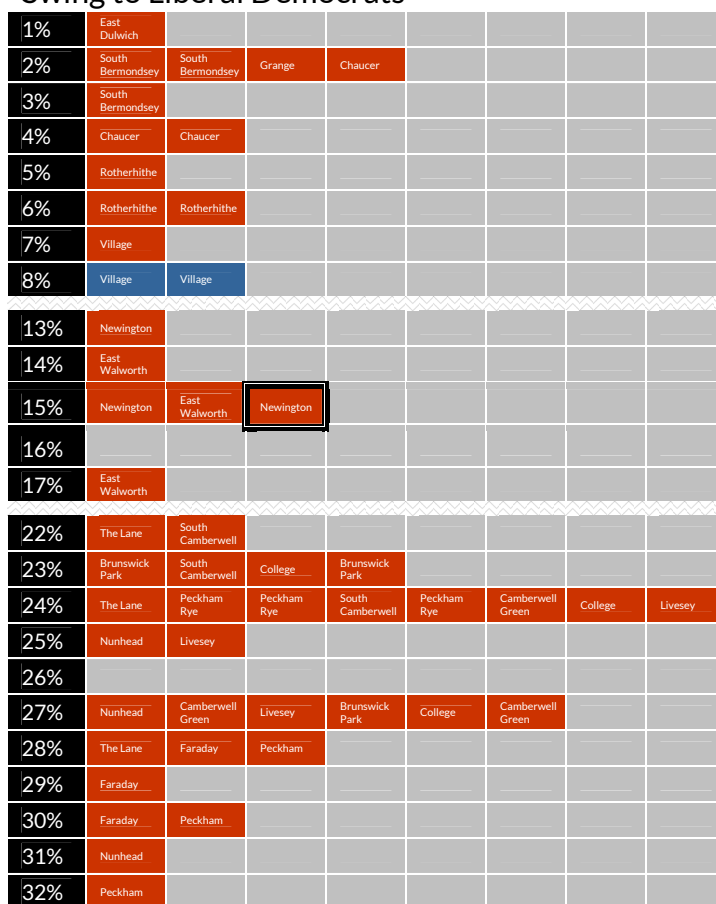
Councillors' majorities and the 2018 battleground

	Councillor	Ward	Maj	%Maj
1.	Damian O'Brien	Grange	6	0.1
2.	Charlie Smith	East Dulwich	44	1.1
3.	Anne Kirby	Village	90	2.0
4.	James Okosun	Surrey Docks	68	2.2
5.	Sunny Lambe	S. Bermondsey	83	2.2
6.	Ben Johnson	Grange	85	2.3
7.	Jane Lyons	Village	131	2.4
8.	Leo Pollak	S. Bermondsey	111	2.9
9.	Lucas Green	Grange	108	3.0
10.	Michael Mitchell	Village	163	3.1
11.	Rosie Shimell	East Dulwich	143	3.6
12.	Lisa Rajan	Surrey Docks	125	4.0
13.	Vijay Luthra	Chaucer	170	4.0
14.	Catherine Dale	S. Bermondsey	230	6.0
15.	Karl Eastham	Chaucer	283	6.6
16.	Claire Maugham	Chaucer	290	6.8
17.	Maria Linforth-Hall	Cathedrals	302	7.5
18.	Ben Williams	Rotherhithe	310	8.3
19.	David Noakes	Cathedrals	346	8.6
20.	James Barber	East Dulwich	369	9.4
21.	David Hubber	Surrey Docks	327	10.6
22.	Adele Morris	Cathedrals	426	10.6
23.	Kathleen Whittam	Rotherhithe	414	11.1
24.	Stephanie Cryan	Rotherhithe	436	11.7
25.	Hamish McCallum	Riverside	613	16.6
26.	Eliza Mann	Riverside	658	17.9
27.	Jon Hartley	College	701	18.0
28.	Andy Simmons	College	784	20.1
29.	Anood Al-Samerai	Riverside	782	21.2
30.	Eleanor Kerslake	Newington	1,087	24.7
31.	Helen Hayes	College	1,001	25.7
32.	Jamille Mohammed	The Lane	980	25.7
33.	Martin Seaton	East Walworth	898	27.5
34.	Nick Dolezal	The Lane	1,077	28.2
35.	Christopher Gonde	S. Camberwell	972	28.3
36.	Neil Coyle	Newington	1,245	28.3
37.	Darren Merrill	East Walworth	937	28.6
38.	Maisie Anderson	Newington	1,264	28.7
39.	Peter John	S. Camberwell	998	29.0
40.	Sarah King	S. Camberwell	1,060	30.8
41.	Rebecca Lury	East Walworth	1,081	33.0
42.	Sandra Rhule	Nunhead	1,106	33.2
43.	Ian Wingfield	Brunswick Park	1,172	34.1
44.	Victoria Mills	Peckham Rye	1,275	34.4
45.	Gavin Edwards	Peckham Rye	1,277	34.4
46.	Renata Hamvas	Peckham Rye	1,295	34.9
47.	Mark Williams	Brunswick Park	1,218	35.4
48.	Jasmine Ali	The Lane	1,382	36.2
49.	Sunil Chopra	Nunhead	1,222	36.7
50.	Kieron Williams	Camberwell Grn	1,408	39.1
51.	Michael Situ	Livesey	1,368	41.9
52.	Radha Burgess	Brunswick Park	1,459	42.4
53.	Evelyn Akoto	Livesey	1,424	43.6
54.	Dora Dixon-Fyle	Camberwell Grn	1,599	44.4
55.	Tom Flynn	Camberwell Grn	1,616	44.9
56.	Fiona Colley	Nunhead	1,515	45.5
57.	Richard Livingstone	Livesey	1,516	46.4
58.	Dan Garfield	Faraday	1,206	49.2
59.	Cleo Soane	Peckham	1,576	51.1
60.	Paul Fleming	Faraday	1,265	51.6
61.	Lorraine Lauder	Faraday	1,288	52.5
62.	Johnson Situ	Peckham	1,668	54.1
63.	Barrie Hargrove	Peckham	1,799	58.4

Swing to Labour

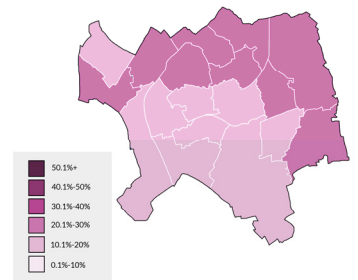
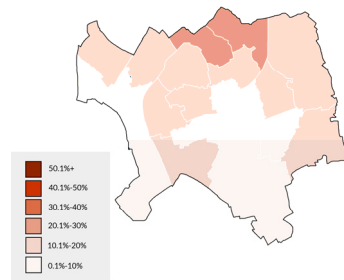
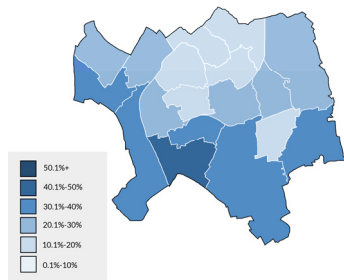
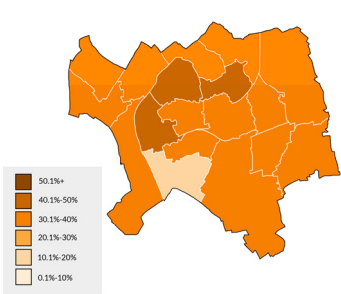
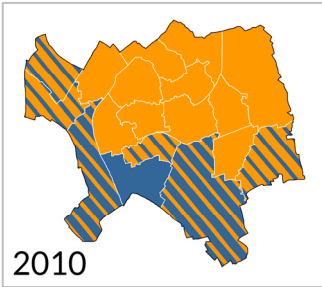
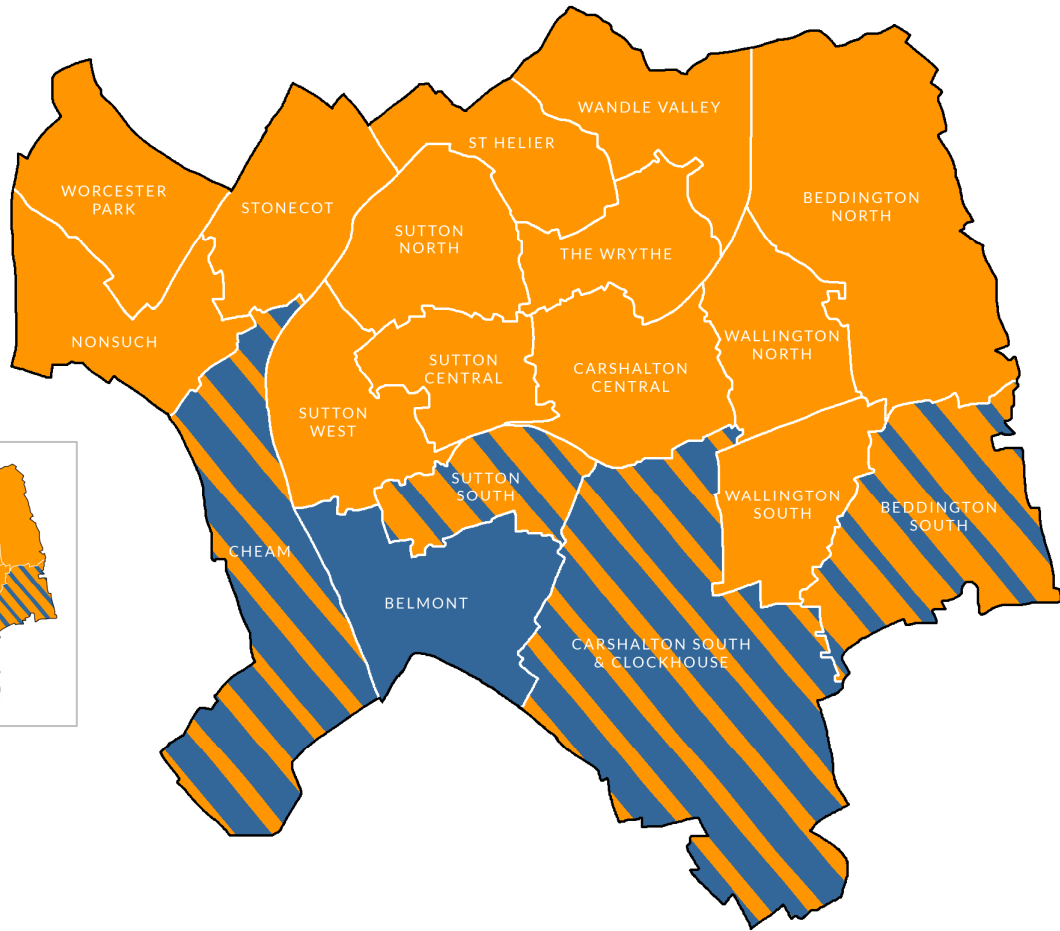


Swing to Liberal Democrats



SUTTON

Liberal Democrat majority - no change



Councillors: 1964-2014

	Con	Lab	LD	Others	Total
2014	9		45		54
2010	11		43		54
2006	22		32		54
2002	8	3	43		54
1998	5	5	46		56
1994	4	6	47		56
1990	18	6	32		56
1986	21	7	28		56
1982	46	7	3		56
1978	47	7	2		56
1974	28	13	6	4	51
1971	25	21		5	51
1968	41	7		3	51
1964	30	17		4	51

Vote share: 1964-2014

	Con	Lab	LD	Others	Turnout
2014	24.4	12.4	35.6	27.5	
2010	35.6	9.9	46.0	8.5	69.8
2006	41.7	8.1	44.2	6.0	43.8
2002	35.6	12.0	49.1	3.3	36.3
1998	28.4	17.1	51.3	3.2	35.3
1994	24.6	15.1	55.8	4.5	49.3
1990	37.4	16.2	41.3	5.2	55.4
1986	39.5	16.5	41.6	2.4	51.1
1982	40.9	14.1	34.7	0.3	52.1
1978	59.8	24.7	14.9	0.5	52.1
1974	42.1	26.4	24.6	6.9	48.7
1971	43.0	42.9	3.8	10.3	39.7
1968	63.0	20.9	6.7	9.5	39.2
1964	43.4	33.5	16.2	6.9	45.0

Results

Beddington North

Carshalton & Wallington

No change
1.3% Con to LD

14	10	06	02	98	94	90	86	82	78	74	71	68	64

*Pathumal, Ali	LD	1,299	36.5	- 11.5
Mattey, Nicholas	LD	1,290	36.2	- 9.1
Piracha, Nighat N.	LD	1,048	29.4	- 15.7
Price, Leslie	UKIP	779	21.9	
Wortley, Hilary V.	Con	776	21.8	- 17.2
Vamadeva, Anusha	Con	705	19.8	- 15.2
Emiralli, Leon V.	Con	673	18.9	- 11.9
Gwynn, Sarah A.	Lab	654	18.4	+ 5.3
Hughes, Margaret	Lab	600	16.8	+ 5.2
Ahmad, Nawaz	Lab	570	16.0	+ 5.8
Hartfield, Frederick B.	Green	257	7.2	- 0.2
Hartfield, Joan M.	Green	235	6.6	

Beddington South

Carshalton & Wallington

No change
0.3% Con to LD

14	10	06	02	98	94	90	86	82	78	74	71	68	64

*Joyce, Edward T.	LD	1,215	36.1	- 9.5
Garratt, Neil R.	Con	1,120	33.3	- 9.5
Abdellan, Manuel	LD	1,079	32.1	- 10.9
Simms, James	Con	1,045	31.1	- 9.5
Okuyucu, Abdullah	LD	982	29.2	- 8.7
Williams, Andy D.	Con	949	28.2	- 11.6
Main-Ian, Bill	UKIP	788	23.4	
Towler, Mary E.	Lab	464	13.8	+ 0.7
Sim, Patrick	Lab	440	13.1	+ 1.7
Thomas, Alfred M.	Lab	430	12.8	+ 3.5

Belmont

Sutton & Cheam

No change
6.4% LD to Con

14	10	06	02	98	94	90	86	82	78	74	71	68	64

*Hicks, David A.	Con	1,687	49.6	+ 2.5
McManus, Patrick R.	Con	1,534	45.1	- 0.5
Pascoe, Jane E.	Con	1,389	40.8	- 1.4
McIntosh, Barbara E.	LD	881	25.9	- 13.7
Mattey, Cherry M.	LD	809	23.8	- 13.6
Neale, Russel P.	LD	738	21.7	- 10.3
Noble, Adrian J.	UKIP	653	19.2	+ 8.1
Blears, Gale A.L.	Lab	432	12.7	+ 3.4
Blears, Steve	Lab	406	11.9	+ 0.5
Wingrove, Marian H.	Lab	376	11.0	+ 1.7

Carshalton Central

Carshalton & Wallington

No change
0.7% LD to Con

14	10	06	02	98	94	90	86	82	78	74	71	68	64

*Pollock, Hamish J.	LD	1,634	40.6	- 10.8
*Salter, Alan J.	LD	1,469	36.5	- 11.3
*Whitehead, Jill L.	LD	1,460	36.3	- 9.4
Higgs, Simon J.	Con	1,077	26.8	- 12.8
Spirling, Arthur	Con	989	24.6	- 14.5
Spirling, Penny	Con	974	24.2	- 8.9
Norman, Michael	UKIP	671	16.7	
Cawley, Michael J.	Lab	393	9.8	- 0.4
Onians, Margaret	Lab	384	9.5	+ 1.4
Tate, Alan	Lab	351	8.7	+ 0.6
Steel, Bob	Green	324	8.1	
Lindsay, Andrew	Green	309	7.7	
Suheimat, Mandi	Green	205	5.1	
Dickensen, Ashley K.	CPA	90	2.2	
Matushevics, Allan	TUSC	74	1.8	

Carshalton South & Clockhouse

Carshalton & Wallington

No change
0.3% LD to Con

14	10	06	02	98	94	90	86	82	78	74	71	68	64

*Crowley, Timothy E.	Con	1,449	37.7	- 8.6
*Butt, Moira J.	Con	1,365	35.6	- 8.8
Haldane, Amy B.	LD	1,276	33.2	- 11.8
*Fosdike, Peter M.	LD	1,268	33.0	- 8.9
Smith, Tony	Con	1,155	30.1	- 14.2
Vicente-Machado, Alex	LD	1,100	28.6	- 12.7
Wraith, Alexandra	UKIP	617	16.1	
Hemingway, Ross	Green	488	12.7	
Burbage, Marilynne B.	Lab	366	9.5	+ 0.1
Davis, David G.	Lab	331	8.6	- 0.7
Shearer, Claire	Lab	259	6.7	- 1.4
Dougherty, Brian D.	Green	245	6.4	

Cheam

Sutton & Cheam

No change
1.1% Con to LD

14	10	06	02	98	94	90	86	82	78	74	71	68	64

*Burstow, Mary	LD	1,761	43.3	- 11.4
Ramsey, Holly A.	Con	1,688	41.5	- 8.8
*Whitham, Graham G.	Con	1,495	36.8	- 11.9
Lock, Abigail, M.E.	LD	1,273	31.3	- 10.6
Zaidi, Misdaq S.H.	Con	1,205	29.6	- 15.1
Youlton, Simon C.L.	LD	1,156	28.4	- 7.5
Carpenter, Steve	UKIP	595	14.6	
Dalgliesh, Gus	UKIP	569	14.0	
Ash, David L.J.	KOSHH	396	9.7	
Aylward, Alan D.	Lab	244	6.0	+ 1.1
Herridge, Laura K.	Lab	236	5.8	+ 1.0
Edwards, Lyndon	Lab	207	5.1	+ 0.9

Nonsuch

LD gain 1

Sutton & Cheam

2.3% Con to LD

	14	10	06	02	98	94	90	86	82	78	74	71	68	64
Bourne, Samantha J.	LD	1,744	42.3	- 8.3										
Broadbent, Richard F.	LD	1,570	38.1	- 10.5										
Sangster, Daniel T.	LD	1,431	34.7	- 11.3										
*Allen, Eric J.	Con	1,361	33.0	- 13.7										
Plant, Alan R.	Con	1,291	31.3	- 13.7										
Forzani, Rona A.	Con	1,226	29.7	- 13.9										
Cowley, Howard W.	UKIP	901	21.8											
Mullaney, Laura J.	Lab	408	9.9	+ 3.1										
Papadopoulos, Marcus S.	Lab	330	8.0	+ 1.6										
Buck, Shawn V.	Lab	311	7.5	+ 1.4										

St Helier

No change

Carshalton & Wallington

12.0% LD to UKIP

	14	10	06	02	98	94	90	86	82	78	74	71	68	64
Crossby, Jean	LD	1,195	40.2	- 7.3										
Gonzalez, Martin	LD	1,070	36.0	- 7.8										
Hunt, Douglas	LD	1,069	35.9	- 5.2										
Lyon, Michael G.	UKIP	843	28.3	+17.3										
Rosenbaum, Nicol	Lab	734	24.7	+ 8.6										
*Keys, John	Lab	685	23.0	+ 7.8										
Theobald, Andrfeew C.	Lab	637	21.4	+ 6.5										
Crowley, Lottie	Con	380	12.8	- 6.9										
Oliver, Alan H.	Con	320	10.8	- 8.6										
Huneke, Alison M.	Con	306	10.3	- 5.2										

Stonecot

No change

Sutton & Cheam

2.7% LD to Con

	14	10	06	02	98	94	90	86	82	78	74	71	68	64
*Davey, Adrian C.D.	LD	1,440	37.1	- 18.2										
Emmerson, Nicholas	LD	1,341	34.5	- 14.2										
*Javelot, Miguel L.	LD	1,205	31.0	- 14.9										
Brown, Malcolm	Con	958	24.7	- 8.5										
Jarvis, Graham	Con	953	24.5	- 8.4										
Crawley, Lorraine	UKIP	886	22.8											
Munsami, Sheena	Con	691	17.8	- 14.6										
Barlow, Victoria E.	Lab	482	12.4	+ 0.8										
Cornell, Tessa L.	Lab	395	10.2	+ 1.2										
Lang, William A.	Lab	380	9.8	+ 1.4										
Booth, David J.	Green	311	8.0											
Najman, Livvy	TUSC	74	1.9											

Sutton Central

No change

Sutton & Cheam

7.6% LD to Lab

	14	10	06	02	98	94	90	86	82	78	74	71	68	64
Bartolucci, David	LD	1,480	43.1	- 14.2										
Galligan, Vincent	LD	1,365	39.8	- 9.2										
Mirhashem, Ali	LD	1,192	34.7	- 11.8										
Brothers, Emily A.M.	Lab	662	19.3	+ 2.0										
Grogan, Jake	UKIP	584	17.0											
Cornwell, Charlie	Con	563	16.4	- 13.6										
Mansell, Charlie J.	Lab	550	16.0	+ 4.3										
Paulino, Vic	Lab	480	14.0	+ 2.3										
Cornwell, Nigel B.	Con	463	13.5	- 15.0										
Grant, Marie	Con	412	12.0	- 10.8										
Honey, Simon J.	Green	369	10.8	+ 1.8										
Gorman, Pauline F.	TUSC	90	2.6											

Sutton North

No change

Sutton & Cheam

3.5% Con to LD

	14	10	06	02	98	94	90	86	82	78	74	71	68	64
*Dombey, Ruth C.	LD	1,638	48.2	- 9.6										
*Heron, Marlene S.	LD	1,539	45.2	- 9.1										
Penneck, Stephen J.	LD	1,410	41.5	- 10.7										
Wood, Stewart	UKIP	781	23.0											
Beeson, Alec W.J.	Con	742	21.8	- 15.3										
Shields, Millie J.	Con	659	19.4	- 17.6										
Rao, Mukesh	Con	516	15.2	- 17.6										
Allen, Kathy	Lab	502	14.8	+ 3.3										
Morrison, Ann	Lab	420	12.3	+ 3.1										
Lever, Dawn R.	Lab	416	12.2	+ 4.1										

Sutton South

No change

Sutton & Cheam

0.1% Con to LD

	14	10	06	02	98	94	90	86	82	78	74	71	68	64
*Clifton, Richard F.	LD	1,380	38.5	- 7.8										
Fivey, Trish	LD	1,296	36.2	- 9.1										
*Shields, Tony A.	Con	1,197	33.4	- 9.6										
Hughes, Jason R.	Con	1,089	30.4	- 9.8										
Howell, Heather R.	Con	1,075	30.0	- 10.0										
Phillips, John	LD	1,040	29.0	- 12.5										
Wraith, Jeremy	UKIP	418	11.7	+ 6.1										
North, Liz	KOSHH	372	10.4											
Brennan, Kathryn T.A.	Lab	371	10.4	+ 0.2										
Phillips, Ronald J.	Lab	307	8.6	- 0.1										
Simons, Patricia A.	Lab	302	8.4	+ 0.4										
Appleton, Steve	TUSC	108	3.0											

Sutton West

Sutton & Cheam

No change
2.0% Con to LD

	14	10	06	02	98	94	90	86	82	78	74	71	68	64
Burke, Kevin M.	LD	1,648	45.1	- 6.4										
Matthys, Wendy G.L.	LD	1,477	40.4	- 10.6										
Wales, Simon D.	LD	1,424	39.0	- 11.1										
Butt, Richard J.	Con	836	22.9	- 15.4										
Edwards, Mary A.	Con	815	22.3	- 15.6										
Pritchard, Jonathon D.	Con	712	19.5	- 13.3										
Roberts, Glen P.	UKIP	540	14.8											
Cook, Andy	Lab	501	13.7	+ 4.2										
Ponto, Maria T.	Lab	448	12.3	+ 3.8										
Sinclair, Margaret	Lab	406	11.1	+ 3.4										
Cornford, Frances E.	KOSHH	358	9.8											

The Wrythe

Carshalton & Wallington

No change
3.4% Con to LD

	14	10	06	02	98	94	90	86	82	78	74	71	68	64
Morton, Callum N.	LD	1,341	41.6	- 7.2										
*Stears, Colin H.	LD	1,337	41.5	- 5.9										
Patel, Nali	LD	1,199	37.2	- 5.4										
Howe, Chris	UKIP	754	23.4											
Scully, Benjamin M.	Con	513	15.9	- 12.9										
Manton, Charles W.E.	Con	487	15.1	- 12.2										
Barry, Deirdre T.	Lab	455	14.1	+ 3.0										
Milligan, Alec S.	Lab	415	12.9	+ 2.2										
Williams, Marion H.	Con	378	11.7	- 13.6										
Thorpe, Tony	Lab	365	11.3	+ 0.6										
Coleman, Derek A.	Green	303	9.4	+ 2.2										

Wallington North

Carshalton & Wallington

No change
0.3% LD to Con

	14	10	06	02	98	94	90	86	82	78	74	71	68	64
*Gordon, Sunita	LD	1,363	36.5	- 11.3										
Melican, Joyce H.	LD	1,317	35.3	- 9.3										
Radford, Marian	LD	1,247	33.4	- 3.1										
Colburn, Elliot H.G.	Con	1,033	27.7	- 4.7										
McDermott-Hill, James D.	Con	865	23.2	- 4.1										
Lander, Carole D.L.	UKIP	823	22.1	+11.8										
Omoyoni, Giwa	Con	737	19.8	- 8.5										
Rosenbaum, Victoria H.	Lab	470	12.6	+ 2.4										
Smith, Richard C.	Lab	447	12.0	+ 2.5										
Turner, Peter J.	Lab	415	11.1	+ 2.2										
Duffy, Jim	Green	341	9.1	+ 1.7										
Mouncey, Penelope	Green	280	7.5	+ 2.3										
Mouncey, Philip C.	Green	205	5.5	+ 2.1										

Wallington South

Carshalton & Wallington

No change
5.3% Con to LD

	14	10	06	02	98	94	90	86	82	78	74	71	68	64
*Hall, Colin C.	LD	1,593	40.4	- 8.7										
*McCoy, Jayne L.	LD	1,558	39.5	- 8.8										
Sadiq, Muhammed I.	LD	1,221	30.9	- 13.9										
Ayres, Steven J.	Con	825	20.9	- 13.8										
Houghton, Marion	UKIP	694	17.6											
Wortley, Christopher E.	Con	649	16.4	- 17.3										
Odunton, Stephen K.	Con	571	14.5	- 16.4										
Murray, David N.	KOSHH	377	9.6											
Towler, David	Lab	374	9.5	- 0.7										
Theobald, Susan D.	Lab	358	9.1	- 0.8										
Tomlinson, Maeve M.	Green	301	7.6	- 2.4										
Weir, Jas	Lab	283	7.2	- 1.1										
Rajendran, Rosa	Green	274	7.2											
Jeffreys, David P.	ED	110	2.8											

Wandle Valley

Carshalton & Wallington

No change
11.1% LD to Lab

	14	10	06	02	98	94	90	86	82	78	74	71	68	64
*Court, Margaret P.	LD	1,156	35.3	- 14.3										
Zuchowska, Hannah A.	LD	929	28.3	- 17.6										
Reynolds, Jason A.P.	LD	891	27.2	- 18.6										
Murray, Graham M.	UKIP	867	26.4											
McGrane, Stephen	Lab	705	21.5	+ 4.6										
Craven, Bonnie	Lab	697	21.3	+ 6.5										
Craven, Michael R.	Lab	633	19.3											
England, James A.	Con	436	13.3	- 11.5										
Hart, Stephen P.	Green	380	11.6	+ 4.1										
Downer, Jonathan P.	Con	333	10.2	- 9.9										
Wooten, Peter C.	Con	314	9.6	- 10.3										

Worcester Park

Sutton & Cheam

LD gain 1
1.3% Con to LD

	14	10	06	02	98	94	90	86	82	78	74	71	68	64
Hookway, Arthur	LD	1,508	37.3	- 10.0										
Marston, Richard G.P.	LD	1,455	36.0	- 9.9										
Wingfield, Paul A.	LD	1,300	32.2	- 7.4										
Mackay, Steward M.	Con	1,264	31.3	- 8.6										
Densley, Simon	Con	1,226	30.4	- 9.1										
Marotta, Gino M.	Con	1,146	28.4	- 10.1										
Tang, Han-Ley	UKIP	768	19.0	+ 9.8										
Evers, John K.	Lab	474	11.7	+ 1.6										
Hosking, Hilary C.	Lab	462	11.4	+ 2.0										
Hosking, David N.	Lab	421	10.4	+ 1.6										
Edmonds, Richard	Ind	185	4.6											

By-elections

Stonecot

Thursday 6th December 2012

Caused by the resignation of Liberal Democrat councillor Brendan Hudson

No change

Emmerson, Nick	LD	1,034	53.3	+ 3.3
Jarvis, Graham	Con	402	20.7	- 12.2
Craven, Bonnie	Lab	289	14.9	+ 5.3
Wraith, Jeremy	UKIP	182	9.4	
Hartfield, Joan	Green	32	1.7	
7.8% swing: Con to LD	Maj	632	32.6	

How Sutton's wards voted

	Date	%Poll	Con	Lab	LD	UKIP	Green	Other
Beddington North	22.05.14	41.8	20.2	17.1	34.0	21.9	6.9	
	06.05.10	70.6	34.9	11.6	46.1		7.4	
Beddington South	22.05.14	40.6	30.9	13.2	32.5	23.4		
	06.05.10	66.9	41.1	11.1	42.2		5.6	
Belmont	22.05.14	42.6	45.2	11.9	23.8	19.2		
	06.05.10	74.8	45.0	7.6	36.3	11.1		
Carshalton Central	22.05.14	48.2	25.2	9.3	37.8	16.7	7.0	4.0
	06.05.10	75.1	37.3	8.6	48.3		5.8	
Carshalton South & Clockhouse	22.05.14	44.7	34.5	8.3	31.6	16.1	9.6	
	06.05.10	76.0	45.0	9.3	42.7			3.3
Cheam	22.05.14	48.3	36.0	5.6	34.3	14.3		9.7
	06.05.10	76.4	47.9	4.6	44.1			3.3
Nonsuch	22.05.14	48.4	31.3	8.5	38.4	21.8		
	06.05.10	74.1	45.9	6.4	48.4			
St Helier	22.05.14	34.3	11.3	23.0	37.4	28.3		
	06.05.10	57.8	18.2	15.4	44.1	11.0		11.3
Stonecot <i>By-election</i>	22.05.14	42.5	22.3	10.8	34.2	22.8	8.0	1.9
	06.12.12	23.9	20.7	14.9	53.3	9.4	1.7	
	06.05.10	71.3	32.8	9.7	50.0			7.6
Sutton Central	22.05.14	38.1	14.0	16.4	39.2	17.0	10.8	2.6
	06.05.10	64.7	27.1	12.9	50.9		9.0	
Sutton North	22.05.14	42.2	18.8	13.1	45.0	23.0		
	06.05.10	69.5	35.6	9.6	54.8			
Sutton South	22.05.14	42.4	31.3	9.1	34.5	11.7		13.4
	06.05.10	69.0	41.1	8.9	44.4	5.6		
Sutton West	22.05.14	42.1	21.6	12.3	41.5	14.8		9.8
	06.05.10	70.5	36.3	8.6	50.9		4.2	
The Wrythe	22.05.14	39.7	14.2	12.8	40.1	23.4	9.4	
	06.05.10	66.8	27.1	10.9	46.2		7.2	
Wallington North	22.05.14	43.4	23.6	11.9	35.1	22.1	7.4	
	06.05.10	71.0	30.9	9.5	43.0	11.3	5.3	
Wallington South	22.05.14	42.8	17.3	8.6	36.9	17.6	7.4	12.4
	06.05.10	70.8	33.1	9.5	47.4		10.0	
Wandle Valley	22.05.14	34.6	11.0	20.7	30.3	26.4	11.6	
	06.05.10	60.1	21.6	15.3	47.1		6.4	9.6
Worcester Park	22.05.14	43.2	30.0	11.2	35.2	19.0		4.6
	06.05.10	71.6	39.3	9.4	42.0	9.2		

Councillors' majorities and the 2018 battleground

	Councillor	Ward	Maj	%Maj
1.	Jason Reynolds	Wandle Valley	24	0.8
2.	Paul Wingfield	Worcester Park	36	0.9
3.	Manuel Abdellan	Beddington S	34	1.0
4.	Daniel Sangster	Nonsuch	70	1.7
5.	Hannah Zuchowska	Wandle Valley	62	1.9
6.	Moira Butt	Carshalton S	97	2.6
7.	Amy Haldane	Carshalton S	121	3.1
8.	Neil Garratt	Beddington S	138	4.1
9.	Tony Shields	Sutton South	157	4.4
10.	Timothy Crowley	Carshalton S	181	4.7
11.	Richard Marston	Worcester Park	191	4.7
12.	Edward Joyce	Beddington S	170	5.0
13.	Richard Broadbent	Nonsuch	209	5.1
14.	Graham Whitham	Cheam	222	5.5
15.	Marian Radford	Wallington N	214	5.7
16.	Trish Fivey	Sutton South	207	5.8
17.	Arthur Hookaway	Worcester Park	244	6.0
18.	Miguel Javelot	Stonecot	247	6.3
19.	Nighat Piracha	Beddington N	269	7.5
20.	Douglas Hunt	St Helier	226	7.6
21.	Joyce Melican	Wallington N	284	7.6
22.	Martin Gonzalez	St Helier	227	7.7
23.	Richard Clifton	Sutton South	291	8.1
24.	Sunita Gordon	Wallington N	330	8.8
25.	Margaret Court	Wandle Valley	289	8.9
26.	Samantha Bourne	Nonsuch	383	9.3
27.	Jill Whitehead	Carshalton C	383	9.5
28.	Alan Salter	Carshalton C	392	9.7
29.	Nicholas Emmerson	Stonecot	383	9.8
30.	Muhammed Sadiq	Wallington S	396	10.0
31.	Holly Ramsey	Cheam	415	10.2
32.	Jean Crossby	St Helier	352	11.9
33.	Adrian Davey	Stonecot	482	12.4
34.	Mary Burstow	Cheam	556	13.7
35.	Nali Patel	The Wrythe	445	13.8
36.	Hamish Pollock	Carshalton C	557	13.8
37.	Nicholas Pattey	Beddington N	511	14.3
38.	Ali Pathumal	Beddington N	520	14.6
39.	Ali Mirhashem	Sutton Central	530	15.4
40.	Simon Wales	Sutton West	588	16.1
41.	Jane Pascoe	Belmont	508	17.1
42.	Wendy Matthys	Sutton West	641	17.5
43.	Colin Stears	The Wrythe	583	18.1
44.	Callum Morton	The Wrythe	587	18.2
45.	Stephen Penneck	Sutton North	629	18.5
46.	Jayne McCoy	Wallington S	733	18.6
47.	Colin Hall	Wallington S	768	19.5
48.	Vincent Galligan	Sutton Central	703	20.5
49.	Patrick McManus	Belmont	653	21.4
50.	Marlene Heron	Sutton North	758	22.2
51.	Kevin Burke	Sutton West	812	22.2
52.	David Hicks	Belmont	806	23.7
53.	David Bartolucci	Sutton Central	818	23.8
54.	Ruth Dombey	Sutton North	857	25.2

Swing to Liberal Democrats

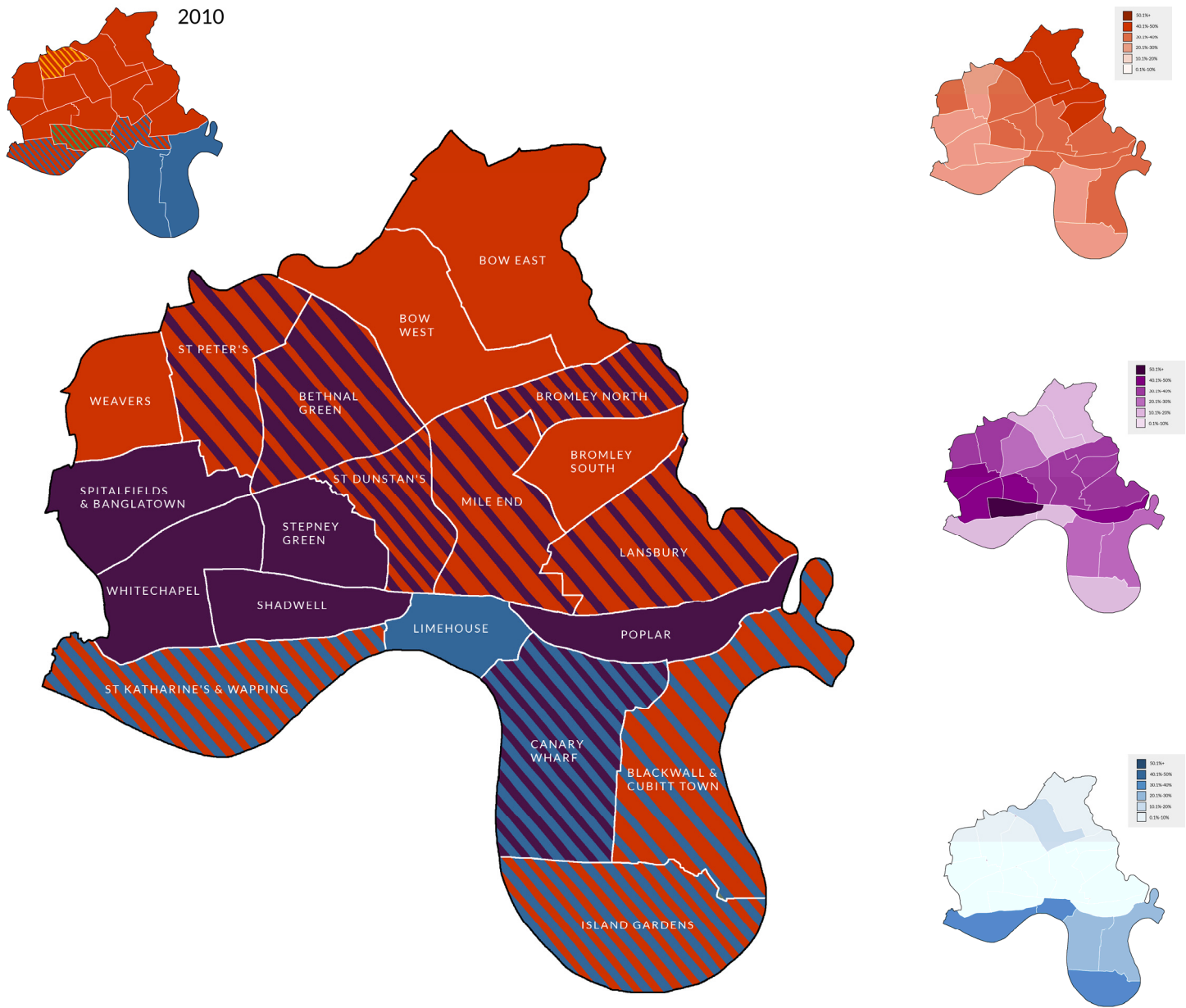

1%							
2%	Carshalton S & Clockhouse						
3%	Beddington South	Sutton South	Carshalton S & Clockhouse	Cheam			
4%							
5%							
6%	Cheam						
7%							
8%							
9%	Belmont						
10%							
11%	Belmont						
12%	Belmont						

Swing to Conservatives

1%	Worcester Park	Beddington South	Nonsuch				
2%	Carshalton S & Clockhouse						
3%	Worcester Park	Beddington South	Nonsuch	Wallington North	Sutton South	Worcester Park	
4%	Stonecot	Beddington North	Wallington North				
5%	Sutton South	Wallington North	Nonsuch	Carshalton Central	Carshalton Central	Stonecot	Wallington South
6%							
7%	Stonecot	Cheam	Carshalton Central	Wandle Valley			
8%	Beddington North	Beddington North	Wandle Valley				
9%	Sutton West	Sutton West					
10%	Sutton Central	Wallington South	Wallington South	Sutton North			
11%	The Wrythe	Wandle Valley					
12%	Sutton West	St Helier	St Helier	Sutton Central	Sutton North		
13%	The Wrythe	The Wrythe					
14%	Sutton North	Sutton Central	St Helier				
15%							

TOWER HAMLETS

Labour loses to no overall control - boundary changes



Councillors: 1964-2014

	Con	Lab	LD	Others	Total
2014	5	22		18	45
2010	8	41	1	1	51
2006	7	26	6	12	51
2002		35	16		50
1998		41	9		50
1994		43	7		50
1990		20	30		50
1986		24	26		50
1982		31	18	1	50
1978		43	7		50
1974		60			60
1971		60			60
1968		57		3	60
1964		55		5	60

Vote share: 1964-2014

	Con	Lab	LD	Others	Turnout
2014	13.2	33.4	6.0	47.4	44.4
2010	19.9	37.4	18.3	24.4	60.5
2006	16.6	31.6	18.0	33.8	40.7
2002	14.5	43.9	29.3	12.3	30.5
1998	14.0	50.4	25.3	10.3	36.1
1994	3.5	50.8	26.5	19.3	54.1
1990	4.9	42.8	43.4	8.9	46.1
1986	7.2	44.6	42.5	5.7	38.9
1982	6.7	47.3	40.5	5.5	31.1
1978	9.5	64.3	10.8	15.4	28.3
1974	2.5	85.8	6.5	5.2	18.3
1971	5.4	89.2	0.7	4.7	25.9
1968	10.0	70.8	6.1	13.0	14.3
1964	3.9	79.9	6.4	9.8	15.3

Results

Mayoral election

No change

Winner elected in second round of voting

14	10	06	02	98	94	90	86	82	78	74	71	68	64
*Rahman, Lutfur	THF	36,539	43.4	- 8.4									
Biggs, John	Lab	27,643	32.8	+ 7.8									
Wilford, Christopher	Con	7,173	8.5	- 3.4									
McQueen, Nicholas	UKIP	4,819	5.7										
Smith, Chris	Green	4,699	5.6	+ 0.5									
Banerji, Reetendra N.	LD	1,959	2.3	- 3.9									
Pierre, Hugo	TUSC	871	1.0										
Choudhury, Reza S.	Ind	205	0.2										
Khan, Mohammed K.A.	Ind	164	0.2										
Kadir, Hafiz A.	Ind	162	0.2										
<u>Second round</u>													
Rahman, Lutfur	THF	37,395	52.3										
John Biggs	Lab	34,143	47.7										

Bethnal Green

No change

Bethnal Green & Bow

swing incalculable

14	10	06	02	98	94	90	86	82	78	74	71	68	64
Gibbs, Amy W.	Lab	2,911	38.9	- 2.8									
Islam, Sirajul	Lab	2,292	30.6	- 8.9									
Haque, Shafiqul	THF	2,048	27.3										
Gulaid, Abdirashid	Lab	2,038	27.2	- 5.3									
Chowdhury, Babu	THF	1,792	23.9										
Ullah, Salim	THF	1,652	22.1										
Thorne, Chris	Green	1,362	18.2	+ 8.9									
Shajahan, Kamrun	LD	629	8.4	-14.3									
Zsikhotska, Lubov	UKIP	622	8.3										
Mak, Alan	Con	460	6.1	- 5.0									
Patel, Meera A.	Con	330	4.4	- 6.2									
Kenyon Peers, Ellen	TUSC	327	4.4										
Heemskerk, Clive	TUSC	254	3.4										
Kha'liq, Taz	Con	238	3.2	- 4.6									

Blackwall & Cubitt Town

Lab gain 2

Poplar & Limehouse

5.7% Con to Lab

14	10	06	02	98	94	90	86	82	78	74	71	68	64
Chesterton, Dave	Lab	956	33.7	+ 1.1									
Chapman, Christopher J.	Con	877	30.9	- 18.9									
Ronald, Candida	Lab	875	30.9	- 0.5									
Rahman, Anisur	Lab	872	30.8	+ 2.4									
*Thienel, Gloria	Con	815	29.0	- 6.4									
Kasanga, Geeta M.	Con	762	26.9	- 6.0									
Khan, Faruk	THF	744	26.2										
Ahmed, Kabir	THF	726	25.6										
Aktaruzzaman, Mohammed	THF	713	25.2										
Lochner, Diana	UKIP	240	8.5										
Shea, Paul	UKIP	190	6.7										
Registe, Anthony	UKIP	188	6.6										
Guttman, Katy	Green	110	3.9										
Lomas, Mark	Green	98	3.5										
Smith, Chris	Green	74	2.6										
Bagshaw, Elaine	LD	71	2.5	- 18.6									
Flowers, Richard	LD	68	2.4	- 16.1									
Clarke, Stephen	LD	58	2.0	- 14.1									
Kenyon Peers, Ellen	TUSC	11	0.4										
Peers, John	TUSC	11	0.4										
Rahman, Mohammed A.	Ind	11	0.4										

Delayed election, due to death of candidate, held on 3 July 2014

Bow East

No change

Bethnal Green & Bow

swing incalculable

14	10	06	02	98	94	90	86	82	78	74	71	68	64
Blake, Rachel	Lab	2,611	49.2	+ 2.9									
*Francis, Marc	Lab	2,308	43.5	+ 5.9									
Ali, Amina	Lab	2,023	38.1	+ 3.3									
Kamali, Sabia	THF	989	18.6										
Salam, Abdus	THF	977	18.4										
Rees, Lucy	Green	935	17.6	+ 6.6									
Ambrose, Mickey	THF	774	14.6										
Hancocks, Tatyana G.	Green	651	12.3	+ 5.5									
Cameron, David A.P.	Con	520	9.8	- 6.5									
Thompson, James	Con	496	9.3	- 6.8									
Chan, Stephanie W.	Con	455	8.6	- 5.2									
Spracklen, Andy	LD	449	8.5	- 15.8									
Paton, George A.	TUSC	221	4.2										
Erlam, Andy	Red	129	2.4										

Bow West

Bethnal Green & Bow

No change
swing incalculable

			14	10	06	02	98	94	90	86	82	78	74	71	68	64
*Peck, Joshua	Lab	2,439														
Begum, Asma	Lab	1,996														
Chowdhury, Jainal	THF	702														
Smith, Matt	Con	627														
*Khan, Anwar A.	Ind	619														
Whitmore, Louise	Green	559														
Polson, Alistair	Green	552														
Azam, S M Saiful	Con	441														
Hussain, Altaf	LD	328														

Bromley North

Poplar & Limehouse 51.9

No comparable ward
swing incalculable

			14	10	06	02	98	94	90	86	82	78	74	71	68	64
*Ahmed, Khales U.A.	Lab	1,534														
Miah, Mohammed M.	THF	1,247														
Rahman, Zenith	Lab	1,153														
Syed, Moniruzzaman	THF	1,046														
Devlin, Christopher	Green	281														
Willson, Aaron	Green	221														
Carlton, Angela	Con	219														
Fletcher, Mark P.	Con	178														
Flynn, Victoria	LD	136														
McGowan, Daniel	TUSC	76														

Bromley South

Poplar & Limehouse

No change
swing incalculable

			14	10	06	02	98	94	90	86	82	78	74	71	68	64
*Uddin, Helal	Lab	1,565														
Hassell, Danny	Lab	1,300														
Choudhury, Syeda	THF	1,290														
Ali, Kobir	THF	1,269														
Hancocks, Ben	Green	343														
Thienel, Frank R.	Con	270														
Clarke, Stephen	LD	252														
Rajgopal, Srikanth	Con	153														

Canary Wharf

Poplar & Limehouse

THF gain 1
swing incalculable

			14	10	06	02	98	94	90	86	82	78	74	71	68	64
Wood, Andrew G.	Con	869														
Miah, Md Maium	THF	829														
Simone, Debbie	Lab	801														
Hussain, Shubo	Lab	786														
Hussain, Ahmed	Con	782														
Cray, John	THF	592														
Webber, Mark A.	UKIP	327														
Toal, Stephen	LD	181														
Cafferky, Neil	TUSC	58														

Island Gardens

Poplar & Canning Town

No comparable ward
swing incalculable

			14	10	06	02	98	94	90	86	82	78	74	71	68	64
*Golds, Peter	Con	1,345														
Cregan, Andrew	Lab	1,244														
*Thienel, Gloria	Con	1,200														
Rahman, Raju	Lab	951														
Uddin, Bellal	THF	648														
McTasney, Kathy	THF	515														
Lochner, Wayne	UKIP	464														
Oliver, Doug	LD	261														
Peers, John	TUSC	100														

Lansbury

Poplar & Limehouse

THF gain 1
swing incalculable

			14	10	06	02	98	94	90	86	82	78	74	71	68	64
*Ahmed, Rajib	Lab	2,184														
Khatun, Shria	Lab	1,952														
Ahmed, Ohid	THF	1,936														
Smith, Dave	Lab	1,850														
Akthar, Shuily	THF	1,727														
Beckett, Stephen J.	THF	1,535														
Shea, Paul	UKIP	732														
Collins, Graham	Con	387														
Ingham, Paul W.E.	Con	332														
McGrath, Simon	LD	232														
Riaz, Mohammed	Con	228														
Dickenson, Pete	TUSC	190														

Limehouse

Poplar & Limehouse

No change
swing incalculable

			14	10	06	02	98	94	90	86	82	78	74	71	68	64
*Aston, Craig	Con	786														
Overton, Catherine	Lab	730														
Ahmed, Mashuk	THF	341														
Lomas, Matt	LD	105														
Hyland, David	UKIP	104														

Mile End

Poplar & Limehouse

THF gain 1
swing incalculable

			14	10	06	02	98	94	90	86	82	78	74	71	68	64
Alam, Shah	THF	2,315														
Edgar, David	Lab	2,268														
*Saunders, Rachael	Lab	2,139														
Ali, Mohammed S.	THF	2,052														
*Uz-Zaman, Motin	Lab	1,801														
Syed, Mustak	THF	1,796														
Snowdon, Naomi	Con	597														
Abdullah, Mushtak	Con	571														
Hallet, Andy	LD	500														
Islam, Jewel	Con	446														
Choudhury, Hafiz	Ind	383														
Miah, Arzoo	TUSC	165														

Poplar

No comparable ward

Poplar & Limehouse

swing incalculable

14	10	06	02	98	94	90	86	82	78	74	71	68	64
----	----	----	----	----	----	----	----	----	----	----	----	----	----

Choudhury, Gulam K.	THF	910	44.2
Chowdhury, Abdul K.	Lab	761	37.0
Mignano, Anna M.	UKIP	159	7.7
Robinson, James P.	Con	146	7.1
Macmillan, Richard	LD	41	2.0
Byron, Naomi R.	TUSC	40	1.9

St Dunstan's

No comparable ward

Bethnal Green & Bow

swing incalculable

14	10	06	02	98	94	90	86	82	78	74	71	68	64
----	----	----	----	----	----	----	----	----	----	----	----	----	----

Miah, Ayas	Lab	1,967	40.1
Alam, Mahbub	THF	1,805	36.8
*Ullah, Abdul	Lab	1,386	28.3
Ahmed, Rofique U.	THF	1,369	27.9
Kilby, Chris	Green	484	9.9
Clarke, Charles W.M.	Con	426	8.7
Bryan, Martin	UKIP	369	7.5
Choudhury, Abdul M.	Peace	254	5.2
Mascall, Ben	Con	254	5.2
Choudhury, Koyes U.	LD	193	3.9

St Katharine's & Wapping

No change

Poplar & Limehouse

1.0% Lab to Con

14	10	06	02	98	94	90	86	82	78	74	71	68	64
----	----	----	----	----	----	----	----	----	----	----	----	----	----

Dockerill, Julia L.	Con	1,278	32.9	- 5.5
*Jones, Denise	Lab	1,208	31.1	- 3.3
King, Neil A.	Con	1,156	29.7	- 3.8
Scott, Robert	Lab	956	24.6	- 9.6
Miah, Ahad	THF	547	14.1	
Venpin, John R.	Green	440	11.3	+ 2.0
Madewell, Stuart	THF	407	10.5	
Mills, Grenville	UKIP	353	9.1	
Denniston, John	LD	319	8.2	- 9.1

St Peter's

THF gain 2

Bethnal Green & Bow

swing incalculable

14	10	06	02	98	94	90	86	82	78	74	71	68	64
----	----	----	----	----	----	----	----	----	----	----	----	----	----

Miah, Abjol	THF	2,289	33.7	
Harrisson, Clare	Lab	2,089	30.8	- 4.3
Mustaquim, Muhammed A.	THF	2,088	30.8	
Zaman, Aktaruz	THF	1,935	28.5	
*Gibbs, Carlo	Lab	1,914	28.2	- 5.9
Miah, Sanu	Lab	1,722	25.4	- 6.3
Burgess, Paul	Green	1,114	16.4	+ 3.6
Cox, David	Green	970	14.3	+ 4.5
Khan, Azizur R.	LD	802	11.8	- 21.5
Springer, Bertlyn V.	UKIP	453	6.7	
Watts, Rachel E.	Con	342	5.0	- 11.1
Fish, Simon J.P.	Con	301	4.4	- 5.2
Rowlands, Leonard	TUSC	222	3.3	
Thompson, Adrian C.	Con	113	1.7	- 7.7

Shadwell

THF gain 2

Poplar & Limehouse

swing incalculable

14	10	06	02	98	94	90	86	82	78	74	71	68	64
----	----	----	----	----	----	----	----	----	----	----	----	----	----

*Khan, Rabine	THF	2,199	50.6	
*Miah, Harun	THF	2,192	50.5	
Rashid, Mamun	Lab	1,462	33.7	- 7.5
Zaman, Farhan	Lab	892	20.5	- 12.6
Guttman, Katy	Green	354	8.2	
Ellerbeck, Des	Con	337	7.8	- 26.5
Stafford, Daryl M.	Con	326	7.5	- 14.1
Begum, Monowara	LD	144	3.3	- 14.0
Williams, Robert	TUSC	141	3.2	

Spitalfields & Banglatown

THF gain 2

Bethnal Green & Bow

swing incalculable

14	10	06	02	98	94	90	86	82	78	74	71	68	64
----	----	----	----	----	----	----	----	----	----	----	----	----	----

*Robbani, Gulam	THF	1,955	48.0	
Ahmed, Suluk	THF	1,743	42.8	
*Abbas, Helal U.	Lab	1,215	29.9	- 12.1
Khan, Tarik	Lab	1,015	24.9	- 14.2
Thornton, Zachary	Green	485	11.9	- 0.3
Emmerson, Jane E.	Con	349	8.6	- 5.8
Fell, David N.	Con	259	6.4	- 7.8
North, Ferdy	LD	219	5.4	- 8.1
Turvey, Jason E.	TUSC	98	2.4	

Stepney Green

THF gain 2

Bethnal Green & Bow

swing incalculable

14	10	06	02	98	94	90	86	82	78	74	71	68	64
----	----	----	----	----	----	----	----	----	----	----	----	----	----

Choudhury, Alibor	THF	2,023	46.1	
*Rahman, Oliur	THF	1,965	44.7	
Akhtar, Sabina	Lab	1,568	35.7	- 1.6
Obaze, Victoria	Lab	954	21.7	- 14.7
Clarke, Hilary	Green	411	9.4	0.0
McQueen, Nicholas	UKIP	387	8.8	
Wilford, Chris	Con	209	4.8	- 13.1
Mann, Hugo C.	Con	166	3.8	- 11.8
Donkin, Martin P.	LD	151	3.4	- 14.0

Weavers

No change

Bethnal Green & Bow

swing incalculable

14	10	06	02	98	94	90	86	82	78	74	71	68	64
----	----	----	----	----	----	----	----	----	----	----	----	----	----

*Mukit, Abdul C.	Lab	1,237	32.5	- 8.5
*Pierce, John	Lab	1,223	32.2	- 5.1
*Ahmed, Kabir	THF	1,214	32.0	
Khan, Yousuf	THF	1,128	29.7	
Smith, Chris	Green	557	14.7	+ 2.3
Childs, Maureen	Green	527	13.9	+ 3.7
McQueen, Pauline	UKIP	316	8.3	
Taggart, Louise	Con	254	6.7	- 6.4
Dziedzan, Alex	LD	202	5.3	- 22.0
Ounsworth, Luke	Con	197	5.2	- 7.4
Pierre, Hugo	TUSC	113	3.0	

Whitechapel

THF gain 3

Bethnal Green & Bow

swing incalculable



*Ali, Shahed	THF	2,139	41.6	
*Asad, Abdul	THF	2,117	41.1	
*Khan, Aminur	THF	2,088	40.6	
Ahmed, Faruque M.	Lab	1,359	26.4	- 12.9
Robinson, Robert	Lab	1,190	23.1	- 15.0
Rahman, Jamalur	Lab	1,188	23.1	- 13.4
Crosbie, Maggie	Green	703	13.7	+ 2.8
Holden, Richard J.	Con	409	7.9	- 11.1
Glover, Dinah	Con	405	7.9	- 8.8
Macleod Griffiths, John D.	LD	358	7.0	- 13.4
Vandyce, Nicholas D.A.	Con	345	6.7	- 8.5
McNellis, Andrew J.	UKIP	199	3.9	
Wrack, Michael	TUSC	139	2.7	

By-elections

Spitalfields & Banglatown

Thursday 16th December 2010

Caused by the resignation of independent, elected as Labour, councillor Lutfur Rahman

Respect gain from Labour

Miah, Fozol	Resp	666	45.4	+29.0
Alim, Abdul	Lab	553	37.7	- 2.0
Smith, Matthew J.	Con	135	9.2	- 4.5
Crosbie, Margaret A.	Green	52	3.5	- 6.0
North, Fernando	LD	33	2.2	- 15.0
Choudhury, Jewel	Ind	28	1.9	
15.5% swing: Lab to Respect	Maj	113	7.7	

Spitalfields & Banglatown

Thursday 19th April 2012

Caused by the disqualification of independent, elected as Labour, councillor Shelina Akhtar

Independent gain from Labour

Robbani, Gulam	Ind	1,030	44.9	
Uddin, Ala	Lab	987	43.0	+ 3.3
Smith, Matthew J.	Con	140	6.1	- 7.6
Blake, Kirsty	Green	99	4.3	- 5.2
Macmillan, Richard A.	LD	39	1.7	- 15.5
swing incalculable	Maj	43	1.9	

Weavers

Thursday 3rd May 2012

Caused by the resignation of Labour councillor Anna Lynch

No change

Pierce, John P.	Lab	1,544	40.3	+ 4.1
Miah, Abjol	Resp	1,260	32.8	+15.5
Kerswell, Caroline J.	Con	415	10.8	- 0.9
Duffell, Alan	Green	373	9.7	- 1.1
Rahman, Azizur	LD	208	5.4	- 18.6
Rothschild, Oli	Ind	36	0.9	
5.7% swing: Lab to Respect	Maj	284	7.5	

How Tower Hamlets wards voted

	Date	%Poll	Con	Lab	LD	Green	UKIP	THF	Resp	Other
Bethnal Green	22.05.14	47.6	4.6	32.2	8.4	18.2	8.3	24.4		3.9
<i>Bethnal Green South</i>	06.05.10	60.3	9.8	37.9	20.6	7.8			23.8	
Blackwall & Cubitt Town	03.07.14	31.6	28.9	31.8	2.3	3.3	7.3	25.7		0.8
	06.05.10	54.9	39.3	30.8	18.6	11.3				
Bow East	22.05.14	45.9	9.2	43.6	8.5	15.0		17.2		6.6
	06.05.10	58.6	15.4	39.6	21.7	8.1			6.5	8.7
Bow West	22.05.14	52.3	10.8	44.8	6.6	11.2		14.2		12.5
	06.05.10	62.3	16.2	42.1	20.1	10.1			9.3	2.2
Bromley North	22.05.14	51.9	6.3	42.7	4.3	8.0		36.4		2.4
Bromley South	22.05.14	49.4	6.0	40.7	7.2	9.7		36.4		2.0
<i>Bromley-by-Bow</i>	06.05.10	62.6	15.0	45.7	16.1	6.7			16.5	
Canary Wharf	22.05.14	36.5	28.5	27.4	6.3		11.3	24.5		2.6
<i>Millwall</i>	06.05.10	53.0	40.6	28.8	18.1				7.2	5.3
Island Gardens	22.05.14	43.3	33.7	29.1	6.9		12.3	15.4		3.7
Lansbury	22.05.14	51.3	6.1	38.4	4.5		14.1	33.3		3.7
<i>East India & Lansbury</i>	06.05.10	59.7	14.2	41.5	15.6	7.5			13.8	7.4
Limehouse	22.05.14	48.3	38.0	35.3	5.1		5.0	16.5		
	04.05.06	43.0	22.2	26.5	9.8				25.4	16.1
Mile End	22.05.14	49.6	9.4	36.2	8.8			35.9		9.6
<i>Mile End East</i>	06.05.10	60.0	19.2	46.0	16.6				18.2	
Poplar	22.05.14	49.6	7.1	37.0	2.0		7.7	44.2		1.9
St Dunstan's	22.05.14	55.8	6.9	34.2	3.9	9.9	7.5	32.4		5.2
St Katharine's & Wapping	22.05.14	46.3	31.3	27.9	8.2	11.3	9.1	12.3		
	06.05.10	62.5	34.9	33.4	12.8	8.1			10.7	
St Peter's	22.05.14	46.9	3.7	28.1	11.8	15.4	6.7	31.0		3.3
<i>Bethnal Green North</i>	06.05.10	62.1	11.7	33.6	29.0	10.2			12.2	3.4
Shadwell	22.05.14	55.2	7.6	27.1	3.3	8.2		50.6		3.2
	06.05.10	64.5	24.3	35.8	13.6				26.4	
Spitalfields & Banglatown	22.05.14	43.7	7.5	27.4	5.4	11.9		45.4		2.4
<i>By-election</i>	19.04.12	31.4	6.1	43.0	1.7	4.3				44.9
<i>By-election</i>	16.12.10	16.8	9.2	37.7	2.2	3.5			45.4	1.9
	06.05.10	56.5	13.7	39.7	17.2	9.5			16.4	3.6
Stepney Green	22.05.14	54.9	4.3	28.7	3.4	9.4	8.8	45.4		
<i>St Dunstan's & Stepney Green</i>	06.05.10	62.0	15.6	35.5	16.1	7.9			20.3	4.7
Weavers	22.05.14	46.2	6.0	32.4	5.3	14.3	8.3	30.8		
<i>By-election</i>	03.05.12	44.6	10.8	40.3	5.4	9.7			32.8	0.9
	06.05.10	62.0	11.7	36.2	24.1	10.8			17.3	
Whitechapel	22.05.14	42.4	7.5	24.2	7.0	13.7	3.9	41.1		3.0
	06.05.10	58.3	17.0	38.0	18.8	8.0			18.3	

Councillors' majorities and the 2018 battleground

	Councillor	Ward	Maj	%Maj
1.	Christopher Chapman	Blackwall	5	0.0
2.	Shafiqul Haque	Bethnal Green	10	0.1
3.	John Pierce	Weavers	9	0.2
4.	Danny Hassell	Bromley South	10	0.2
5.	Abdul Mukit	Weavers	23	0.5
6.	Md Maium Miah	Canary Wharf	28	0.9
7.	Andrew Cregan	Island Gardens	44	1.1
8.	Denise Jones	St Katharine's	52	1.4
9.	Ohid Ahmed	Lansbury	86	1.6
10.	Rachael Saunders	Mile End	87	1.6
11.	Candida Ronald	Blackwall	60	1.9
12.	Andrew Wood	Canary Wharf	68	2.3
13.	Clare Harrison	St Peter's	154	2.3
14.	Muhammed Mustaquim	St Peter's	174	2.6
15.	Craig Aston	Limehouse	56	2.7
16.	Mohammed Miah	Bromley North	94	3.4
17.	Shria Khatun	Lansbury	225	4.4
18.	Dave Chesterton	Blackwall	141	4.7
19.	Abjol Miah	St Peter's	375	5.5
20.	David Edgars	Mile End	216	6.0
21.	Sirajul Islam	Bethnal Green	500	6.7
22.	Gulam Choudhury	Poplar	149	7.2
23.	Helal Uddin	Bromley South	275	7.8
24.	Julia Dockerill	St Katharine's	322	8.3
25.	Mahbub Alam	St Dunstan's	419	8.5
26.	Rajib Ahmed	Lansbury	457	8.8
27.	Oliur Rahman	Stepney Green	397	9.0
28.	Shah Alam	Mile End	514	9.0
29.	Peter Golds	Island Gardens	394	10.4
30.	Alibor Choudhury	Stepney Green	455	10.4
31.	Khales Ahmed	Bromley North	488	12.1
32.	Ayas Miah	St Dunstan's	598	12.2
33.	Suluk Ahmed	Spitalfields	528	12.9
34.	Aminur Khan	Whitechapel	729	14.2
35.	Abdul Asad	Whitechapel	758	14.7
36.	Amy Gibbs	Bethnal Green	1,119	15.0
37.	Shahed Ali	Whitechapel	780	15.2
38.	Harun Miah	Shadwell	730	16.8
39.	Rabine Khan	Shadwell	737	16.9
40.	Gulam Robbani	Spitalfields	740	18.1
41.	Amina Ali	Bow East	1,034	19.5
42.	Marc Francis	Bow East	1,319	24.9
43.	Asma Begum	Bow West	1,294	26.1
44.	Rachel Blake	Bow East	1,622	30.6
45.	Josh Peck	Bow West	1,737	35.0

Swing to Labour

1%	Blackwall & Cubitt Town	Bethnal Green	Canary Wharf	Lansbury	
2%	Canary Wharf	St Peter's	Bromley North		
3%	St Peter's				
4%	Poplar				
5%	St Katharine's & Wapping	St Dunstan's	Stepney Green	Mile End	
6%	Island Gardens	Stepney Green			
7%	Spitalfields & Banglatown				
8%	Whitechapel	Whitechapel	Whitechapel		
9%	Shadwell	Shadwell			
10%	Spitalfields & Banglatown				

Swing to Tower Hamlets First

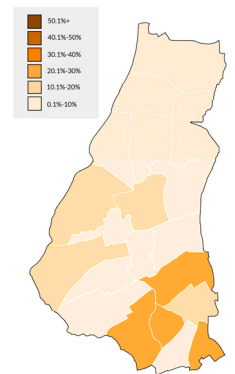
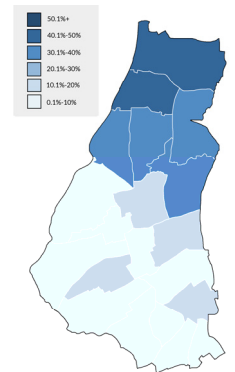
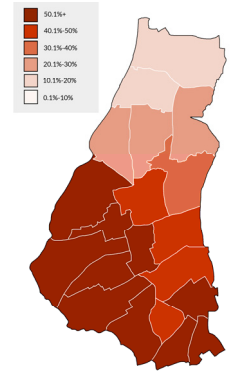
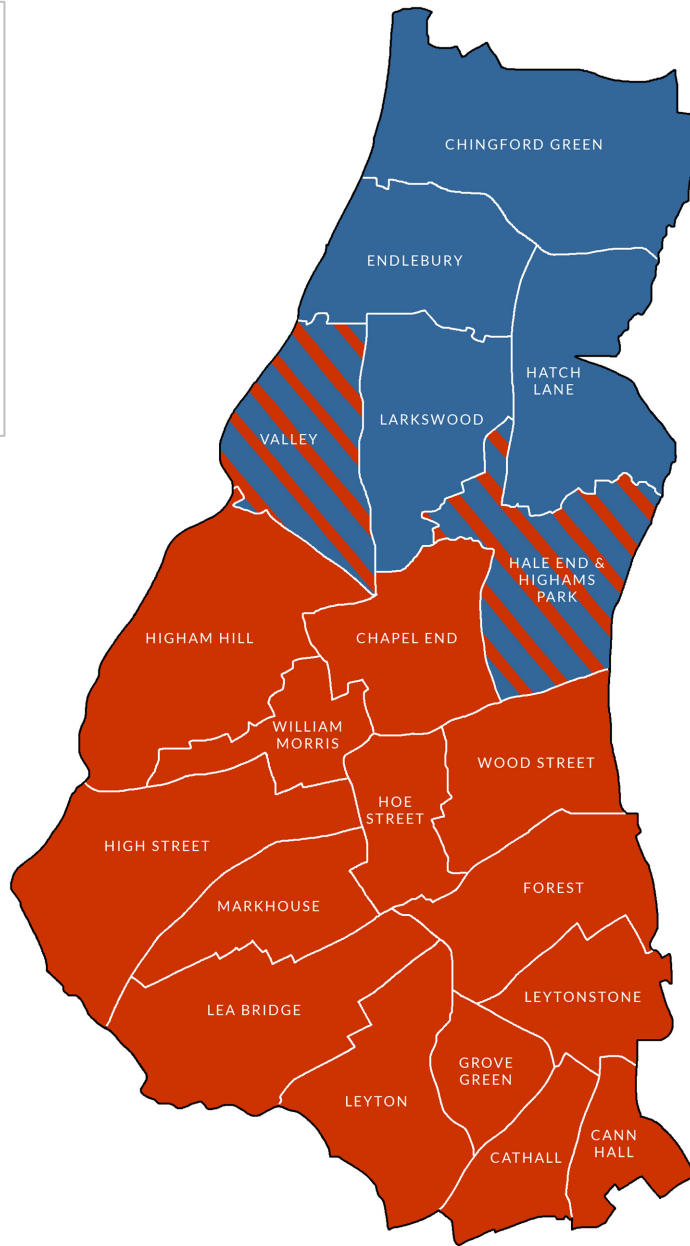
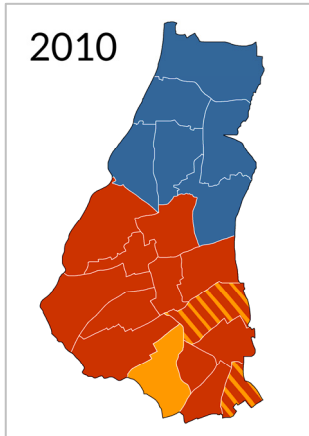
1%	Weavers	Bromley South	Weavers	Mile End	
2%	St Peter's				
3%	Lansbury	Blackwall & Cubitt Town	Blackwall & Cubitt Town	Mile End	
4%	Bethnal Green	Bromley South			
5%	Canary Wharf				
6%					
7%	Bromley North	Blackwall & Cubitt Town	St Dunstan's		
8%	Bethnal Green	Island Gardens			
9%	St Katharine's & Wapping				
10%	Island Gardens	St Katharine's & Wapping	Bow East		
11%	Limehouse				
12%					
13%	Bow East				
14%	Bow West				
15%					
16%	Bow East				
17%					
18%	Bow West				

Swing to Conservatives

1%	Island Gardens	St Katharine's & Wapping	Canary Wharf	Blackwall & Cubitt Town	
2%					
3%	Blackwall & Cubitt Town				
11%	Bethnal Green				
12%					
13%	Bethnal Green	Weavers	Weavers	St Peter's	St Peter's
14%	Mile End	Bow West			
15%	St Dunstan's	Bow East	St Peter's	Bromley South	Mile End
16%	Lansbury	St Dunstan's			
17%	Bromley North	Whitechapel	Bethnal Green	Whitechapel	Whitechapel
18%	Spitalfields	Lansbury			
19%	Bow West	Bromley South	Poplar		
20%	Spitalfields	Bow East	Stepney Green		
21%	Stepney Green	Bromley North			
25%	Shadwell	Shadwell			

WALTHAM FOREST

Labour majority - no change



Councillors: 1964-2014

	Con	Lab	LD	Others	Total
2014	16	44			60
2010	18	37	5		60
2006	15	26	19		60
2002	18	29	13		60
1998	15	30	12		57
1994	16	27	14		57
1990	16	30	11		57
1986	16	31	10		57
1982	25	26	6		57
1978	21	36			57
1974	12	36			48
1971	9	39			48
1968	44	4			48
1964	3	36		9	48

Vote share: 1964-2014

	Con	Lab	LD	Others	Turnout
2014	17.4	44.1	12.1	26.3	
2010	23.8	37.6	27.1	11.6	59.2
2006	24.7	30.4	29.1	15.9	37.7
2002	26.6	34.6	29.9	8.9	34.4
1998	23.1	40.8	30.1	6.0	34.2
1994	23.0	40.6	31.2	5.2	44.6
1990	33.7	36.2	22.5	7.6	50.8
1986	29.4	40.6	26.1	3.8	44.9
1982	40.7	31.2	27.1	1.0	42.8
1978	46.0	43.8	3.0	7.1	40.8
1974	37.7	45.4	10.2	6.7	31.3
1971	34.8	55.7	1.7	7.8	39.0
1968	55.4	29.7	3.7	11.2	38.3
1964	24.0	48.1	13.4	14.6	32.0

Results

Cann Hall

Leyton & Wanstead

Lab gain 1

10.5% LD to Lab

14	10	06	02	98	94	90	86	82	78	74	71	68	64

Rayner, Keith	Lab	1,779	53.5	+ 7.8
Edwards, Patrick	Lab	1,682	50.6	+ 7.5
Littlejohn, Sally	Lab	1,640	49.3	+10.6
*Phillips, Elizabeth J.	LD	985	29.6	- 10.1
Alexander, Rupert A.	LD	837	25.2	- 14.5
Trett, Adrian J.	LD	756	22.7	- 9.7
Howie, Pat	Green	401	12.1	+ 3.0
De Gouveia, Guilherme G.R.	Con	264	7.9	- 3.5
Nott, Christopher J.	Con	226	6.8	- 3.9
Leport, Joseph	Con	196	5.9	- 3.8
Laker-Mansfield, Claire	TUSC	134	4.0	

Chingford Green

Chingford & Woodford Green

No change

swing incalculable

14	10	06	02	98	94	90	86	82	78	74	71	68	64

Davis, Matthew	Con	1,659	42.8	- 20.8
*Hemsted, Andrew P.J.	Con	1,624	41.9	- 20.9
Halebi, Nicholas	Con	1,476	38.0	- 24.2
Levin, Martin	UKIP	915	23.6	
Blay, Jeffrey G.	Lab	700	18.0	- 1.4
Dore, Martin J.	Lab	628	16.2	- 2.3
Weeks, Neil J.	Lab	588	15.2	- 0.1
Carder, Joan M.	LD	262	6.8	-13.1
Above, None Of The	Ind	204	5.3	
Mudie, Kathleen G.	Lib	169	4.4	
Thain, Manny	TUSC	105	2.7	

Cathall

Leyton & Wanstead

No change

21.6% LD to Lab

14	10	06	02	98	94	90	86	82	78

*Asghar, Naheed	Lab	1,851	65.3	+14.1
*Wheeler, Terry V.	Lab	1,782	62.9	+16.6
Highfield, Shameem K.A.	Lab	1,715	60.6	+15.2
Roberts, Glyn L.	Green	333	11.8	+ 3.9
Moorhead, Sue	UKIP	262	9.3	
Howard, John C.	LD	198	7.0	- 28.3
Chatfield, Carol O.	Con	197	7.0	- 4.4
Kitson, Clyde	LD	183	6.5	- 28.7
Cakirgoz, Erol K.	Con	178	6.3	- 3.6
Leport, Jerry E.H.	Con	168	5.9	- 3.4
Bertram, Pam	LD	163	5.8	- 26.5
Ratnaseelan, Marijerla	TUSC	92	3.2	

Endlebury

Chingford & Woodford Green

No change

swing incalculable

14	10	06	02	98	94	90	86	82	78	74	71	68	64

*Berg, Roy J.	Con	1,766	43.6	- 7.0
*Herrington, Peter V.	Con	1,588	39.2	- 7.0
Eric, Caroline L.	Con	1,538	38.0	- 7.3
O'Shea, John	UKIP	942	23.3	
Dore, Sheila M.T.	Lab	780	19.3	+ 2.9
Kennedy, Kenneth R.	Lab	765	18.9	+ 4.4
Woodrow, Peter F.	Lab	628	15.5	+ 1.0
O'Brien, Kevin J.	Green	399	9.9	+ 2.1
Cooke, Edward	LD	232	5.7	- 5.7
Sachs-Eldridge, Sarah	TUSC	122	3.0	

Chapel End

Walthamstow

No change

8.3% LD to Lab

14	10	06	02	98	94	90	86	82	78	74	71	68	64

Mitchell, Louise C.	Lab	1,953	45.5	+ 6.9
*Douglas, Paul L.	Lab	1,927	44.9	+ 9.6
*Terry, Steve	Lab	1,715	40.0	+ 7.7
Goodman, James N.	LD	690	16.1	- 7.7
Wheat, Sue	Green	631	14.7	+ 5.2
Raja, Tulat M.	LD	580	13.5	- 9.4
Meiszner, Sean	LD	575	13.4	- 8.4
Burton, Elliott	Con	510	11.9	- 4.1
Chisholm-Benli, Judith	UKIP	494	11.5	+ 6.3
Sargent, Kieran	Con	445	10.4	- 4.1
Watson, Glenroy	TUSC	207	4.8	

Forest

Leyton & Wanstead

Lab gain 1

5.8% LD to Lab

14	10	06	02	98	94	90	86	82	78	74	71	68	64

Dhedi, Shabana	Lab	1,694	44.5	+ 6.2
Berberi, Kastriot	Lab	1,636	42.9	+ 8.2
*Lyons, Gerry	Lab	1,545	40.6	+ 9.0
*Qureshi, Farooq M.	LD	1,136	29.8	- 5.6
Abraham, Arfan	LD	997	26.2	- 1.5
Mitchell, Murle	LD	844	22.2	- 4.4
Ritman, Daniel	Green	504	13.2	+ 1.0
Bromley, Ron	UKIP	303	8.0	
Foster, Julien A.S.	Con	296	7.8	- 6.2
*Braham, Laurie	Con	272	7.1	- 3.9
Pryor, Derek R.	Con	264	6.9	- 4.1
Brown, Pat	TUSC	161	4.2	
Pennington, Russell L.	TUSC	88	2.3	
Guiste, C E A	TUSC	75	2.0	

Grove Green

Leyton & Wanstead

No change
5.3% LD to Lab

	14	10	06	02	98	94	90	86	82	78	74	71	68	64
*Robbins, Chris														
Lab														
*Mbachu, Anna														
Lab														
*Limbahee, Khevyn														
Lab														
Mahmood, Imran K.														
LD														
Masood, Naser														
LD														
Ilies, Andrei M.														
LD														
Measure, Bill														
Green														
Measure, Maureen C.														
Green														
Howe, Jacqueline E.														
Con														
Khan, Pervaiz A.														
Con														
Schofield Smith, Lauren S.														
Con														
Fripp, Nic														
TUSC														
Roedel, Tim														
TUSC														

Hale End & Highams Park

Chingford & Woodford Green

5.5% Con to Lab

Lab gain 1

	14	10	06	02	98	94	90	86	82	78	74	71	68	64
*Rackham, Sheree L.														
Con														
Bell, Tony														
Lab														
*Braham, Paul R.														
Con														
*Sunger, Darshan S.														
Con														
Bottomley, Simon P.														
Lab														
Lloyd, Jonathan														
Lab														
Brock, Robert														
UKIP														
Redwood, Rebecca														
Green														
McGarry, Gerry														
LD														
Smith-Pryor, Sheila														
LD														
Morgan, Jane E.														
LD														
Byrne, Danny														
TUSC														

Hatch Lane

Chingford & Woodford Green

No change
8.3% Con to Lab

	14	10	06	02	98	94	90	86	82	78	74	71	68	64
*Fitzgerald, Marion J.														
Con														
*Walker, Geoffrey A.														
Con														
James, Timothy R.														
Con														
Garrett, Stephen R.														
Lab														
Hillman, Paul														
UKIP														
Smith, Graham														
Lab														
Russell, Nicholas L.														
Lab														
Tatam, Robert F.														
Green														
Jones, Marc H.														
LD														
Wills, Sue														
TUSC														

High Street

Walthamstow

No change
8.5% LD to Lab

	14	10	06	02	98	94	90	86	82	78	74	71	68	64
*Coghill, Clare														
Lab														
Anwar, Raja														
Lab														
*Ali, Liaquat														
Lab														
Hussain, Mahmood A.														
LD														
Wheatley, Robert J.														
LD														
Greenfield, Harry A.														
Green														
Cetin, Nelia M.														
LD														
Bamber, Michael D.														
Con														
Wedderburn, Rachel A.														
Con														
Clapham, Shane A.D.														
Con														
Taaffe, Nancy														
TUSC														
Hay, Marvin I.H.														
TUSC														
O'Rourke, James M.														
Ind														
Macklin, John R.														
Ind														
Uthayasanen. Senan														
TUSC														

Higham Hill

Walthamstow

No change
20.6% LD to Lab

	14	10	06	02	98	94	90	86	82	78	74	71	68	64
*Bellamy, Karen														
Lab														
Bennett-Goodman, Tim														
Lab														
Strathern, Alistair														
Lab														
Raja, Tahir M.														
LD														
Woollcott, Peter D.														
LD														
Smith, Patrick C.														
LD														
Bracegirdle, David														
UKIP														
Berg, Kathy														
Con														
Mace, Colin A.														
Con														
Cantwell, Robert L.														
Con														

Larkwood

Chingford & Woodford Green

No change
7.7% Con to Lab

	14	10	06	02	98	94	90	86	82	78	74	71	68	64
*Moss, John J.C.	Con	1,428	40.0	- 18.8										
*Mill, Bernadette C.M.	Con	1,421	39.8	- 17.8										
Balkan, Millie E.	Con	1,401	39.2	- 13.7										
Garrett, Anne	Lab	956	26.8	- 3.4										
Hayes, Noel A.P.	Lab	916	25.6	- 0.3										
Jackson, Henrietta A.	Lab	859	24.0	- 0.3										
King, Richard	UKIP	780	21.8											
Sullivan, Jennifer E.	LD	169	4.7	- 14.2										
Carey, Bob	Lib	154	4.3											
Pattison, Ian	TUSC	142	4.0											

Lea Bridge

Walthamstow

No change
10.0% LD to Lab

	14	10	06	02	98	94	90	86	82	78	74	71	68	64
*Ahmad, Masood	Lab	2,259	62.1	+11.4										
Asghar, Mohammad	Lab	2,020	55.5	+ 5.5										
Osho, Yemi	Lab	1,871	51.4	+ 3.5										
Barrat, Rachel S.	Green	619	17.0	+ 4.5										
Andrews, Kay-Lorraine	LD	429	11.8	- 20.0										
Cantwell, Jenny	Con	379	10.4	- 1.2										
Kayani, Azhar M.	LD	375	10.3	- 14.9										
Berg, Christopher P.	Con	370	10.2											
Lobo, Carsten M.A.	Con	289	7.9											
Reynolds, Martin S.	TUSC	276	7.6											
Nocek, Marcin J.	LD	233	6.4	- 4.4										

Leyton

Leyton & Wanstead

Lab gain 3
12.3% LD to Lab

	14	10	06	02	98	94	90	86	82	78	74	71	68	64
Edwards, Jacob	Lab	1,973	52.9	+13.4										
Ihenachor, Whitney	Lab	1,923	51.6	+12.7										
Miller, Simon J.	Lab	1,786	47.9	+ 9.8										
*Sullivan, Robert F.	LD	1,211	32.5	- 10.8										
Lee, Audrey	LD	1,044	28.0	- 10.9										
Harvey-Agyei, Jerome H.	LD	1,022	27.4	- 14.0										
Wellings, Diana	Green	381	10.2	- 2.0										
Edwards, James P.	Con	233	6.3	- 2.5										
Pryor, Anne	Con	209	5.6	- 3.0										
Hyett, Nicholas C.	Con	205	5.5	+ 3.1										
Beishon, Suzanne L.	TUSC	157	4.2											
Parslow, Kevin	TUSC	130	3.5											

Leytonstone

Leyton & Wanstead

No change
9.7% LD to Lab

	14	10	06	02	98	94	90	86	82	78	74	71	68	64
*Loakes, Clyde W.	Lab	1,979	51.5	+ 7.2										
*Pye, Marie E.	Lab	1,947	50.7	+ 7.2										
*Gray, Jenny	Lab	1,905	49.6	+ 7.1										
Dawes, Mark S.	Green	700	18.2	+ 4.8										
Ahmed, Suleman N.	LD	652	17.0	- 11.8										
Faiz, Faiz	LD	598	15.6	- 12.3										
Mirza, Sadia	LD	566	14.7	- 12.3										
Johnson, Helen B.F.	Con	473	12.3	- 4.1										
Alt, David A.	Con	427	11.1	- 4.9										
Samuel-Leport, Molly I.	Con	379	9.9	- 3.4										
Muna, Suzanne	TUSC	190	4.9											
Hockey, Len	TUSC	180	4.7											
Taylor, Aidan N.	TUSC	129	3.4											

Markhouse

Walthamstow

No change
14.4% LD to Lab

	14	10	06	02	98	94	90	86	82	78	74	71	68	64
Waldron, Sharon M.	Lab	2,011	53.2	+ 6.4										
*Mahmood, Asim	Lab	1,952	51.6	+ 5.3										
Khan, Johar	Lab	1,930	51.0	+ 8.3										
Norman, Claire	Green	772	20.4	+ 7.1										
Murphy, Stephen J.	Con	439	11.6	- 1.9										
Lake, Matt	LD	398	10.5	- 24.9										
Gillman, Dan	TUSC	362	9.6											
Rubin, Quintin A.	LD	290	7.7	- 23.0										
Hirsch, Joel A.	TUSC	268	7.1											
Lofur, Nund	LD	187	4.9	- 18.3										

Valley

Chingford & Woodford Green

Lab gain 1
6.4% Con to Lab

	14	10	06	02	98	94	90	86	82	78	74	71	68	64
*Hemsted, Jemma L.	Con	1,388	37.5	- 14.0										
*Siggers, Alan W.	Con	1,318	35.6	- 14.9										
Beg, Aktar	Lab	1,160	31.4	- 2.0										
*Wedderburn, Laurance A.	Con	1,100	29.7	- 19.5										
O'Dea, Jonathan	Lab	1,063	28.7	- 4.1										
Rahman, Shumon S.	Lab	1,033	27.9	- 3.8										
Murray, John	UKIP	793	21.4											
Paterson, Ian A.	LD	211	5.7	- 11.9										
Malik, Shahnaz	LD	205	5.5	- 11.2										
Boyle, Henry A.	Lib	179	4.8											
Wrack, Sarah L.	TUSC	164	4.4											

William Morris

Walthamstow

No change
18.8% LD to Lab

14	10	06	02	98	94	90	86	82	78										

Williams, Grace M.	Lab	2,441	59.7	+14.6
*Ali, Nadeem	Lab	2,387	58.4	+14.8
Emmerson, Stuart	Lab	2,287	56.0	+14.0
Davies, Huw P.T.	Green	724	17.7	+ 4.7
Farooq, Ummer	UKIP	333	8.1	
Cook, Jamie L.	LD	317	7.8	- 23.5
Hemsted, Gillian J.	Con	290	7.1	- 3.8
Vero, Sheila A.	Con	256	6.2	- 4.6
Jovcic, Mladen	Con	233	5.7	- 3.6
Iqbal, Qaisar	LD	222	5.4	- 22.8
Mitchell, Paula J.	TUSC	185	4.5	+ 0.3
Kayani, Muhammad I.	LD	176	4.3	- 22.9
Douglas, Kenneth S.	TUSC	149	3.6	
McClinton, Michael G.	TUSC	142	3.5	

Wood Street

Walthamstow

No change
7.5% LD to Lab

14	10	06	02	98	94	90	86	82	78	74	71	68	64						

*Bean, Angela	Lab	2,267	52.8	- 5.7
*Barnett, Peter J.	Lab	2,120	49.4	- 6.4
*Sweden, Richard C.	Lab	1,999	46.6	- 2.4
Balkan, Ismet	Con	825	19.2	- 4.3
Alavi, Abdul W.	Con	818	19.0	- 2.6
Soininen, Riita H.	Con	693	16.1	- 5.0
Payne, Roger M.	Green	626	14.6	
Cox, Robert	UKIP	402	9.4	
Mahmood, Naila	LD	201	4.7	- 27.1
Hawksbee, Lee	TUSC	190	4.4	
Poole, Stephen J.	TUSC	188	4.4	
Hussain, Maqsood A.	LD	173	4.0	- 22.6
Masih, Sahar	LD	135	3.1	- 9.3

By-elections

Larkswood

Thursday 12th July 2012

Caused by the death of Conservative councillor Edwin Northover

No change

Moss, John J.C.	Con	1,392	67.0	+12.6
Woodrow, Peter F.	Lab	472	22.7	- 4.1
Woolnough, Graham A.	LD	79	3.8	- 12.9
Measure, Bill	Green	70	3.4	
O'Rourke, James M.	Lib	64	3.1	
8.4% swing: Lab to Con	Maj	920	44.3	

How Waltham Forest's wards voted

	Date	%Poll	Con	Lab	LD	UKIP	Green	Other
Cann Hall	22.05.14	35.0	6.9	51.1	25.5		12.1	4.0
	06.05.10	55.2	10.5	42.5	37.8		9.1	
Cathall	22.05.14	31.1	6.4	62.9	6.4	9.3	11.8	3.2
	06.05.10	51.1	10.2	47.6	34.3		7.9	
Chapel End	22.05.14	37.6	11.2	43.5	14.3	11.5	14.7	4.8
	06.05.10	60.1	14.7	35.4	22.8		9.5	17.5
Chingford Green	22.05.14	39.9	40.9	16.5	6.8	23.6		12.2
	06.05.10	67.7	62.9	17.7	19.4			
Endlebury	22.05.14	40.4	40.3	17.9	5.7	23.3	9.9	3.0
	06.05.10	67.3	47.4	15.1	11.2		7.8	18.5
Forest	22.05.14	39.9	7.3	42.7	26.1	8.0	13.2	2.8
	06.05.10	59.0	12.5	34.9	29.9		12.2	10.6
Grove Green	22.05.14	37.1	9.3	48.6	25.1		13.7	3.4
	06.05.10	54.4	12.2	46.2	33.2		8.3	
Hale End & Highams Park	22.05.14	42.6	32.8	30.1	8.0	14.0	12.0	3.1
	06.05.10	67.2	39.1	25.5	35.4			
Hatch Lane	22.05.14	36.8	32.7	20.5	6.4	22.0	14.6	3.9
	06.05.10	62.9	49.4	20.6	19.1		10.9	
High Street	22.05.14	40.9	6.4	52.7	16.2		16.5	8.2
	06.05.10	58.7	7.8	48.9	29.4		9.7	4.1
Higham Hill	22.05.14	36.8	7.4	60.5	14.3	13.0		4.8
	06.05.10	56.5	11.4	39.5	34.4		7.6	7.2
Hoe Street	22.05.14	38.0	9.9	63.8	5.2		15.4	5.6
	06.05.10	58.9	13.7	42.6	25.6		18.1	
Larkwood <i>By-election</i>	22.05.14	36.5	39.7	25.5	4.7	21.8		8.3
	12.07.12	24.4	67.0	22.7	3.8		3.4	3.1
	06.05.10	61.8	56.4	26.8	16.8			
Lea Bridge	22.05.14	31.2	9.5	56.3	9.5		17.0	7.6
	06.05.10	53.1	11.6	49.5	22.6		12.5	3.8
Leyton	22.05.14	36.7	5.8	50.8	29.3		10.2	3.8
	06.05.10	54.6	6.6	39.0	42.1		12.2	
Leytonstone	22.05.14	38.8	11.1	50.6	15.8		18.2	4.3
	06.05.10	58.4	15.2	43.4	27.9		13.4	
Markhouse	22.05.14	34.2	11.6	51.9	7.7		20.4	8.4
	06.05.10	56.7	11.6	45.3	29.8		13.3	
Valley	22.05.14	37.8	34.3	29.3	5.6	21.4		9.2
	06.05.10	61.9	50.4	32.6	17.0			
William Morris	22.05.14	41.5	6.3	58.0	5.8	8.1	17.7	3.9
	06.05.10	60.5	10.3	43.6	28.9		13.0	4.2
Wood Street	22.05.14	40.8	18.1	49.6	3.9	9.4	14.6	4.4
	06.05.10	61.5	22.0	54.4	23.6			

Councillors' majorities and the 2018 battleground

	Councillor	Ward	Maj	%Maj
1.	Aktar Beg	Valley	60	1.7
2.	Tony Bell	Hale End	102	2.5
3.	Paul Braham	Hale End	127	3.0
4.	Sheree Rackham	Hale End	162	3.9
5.	Timothy James	Hatch Lane	199	5.1
6.	Alan Siggers	Valley	255	6.9
7.	Geoffrey Walker	Hatch Lane	314	8.0
8.	Jemma Hemsted	Valley	325	8.8
9.	Gerry Lyons	Forest	409	10.8
10.	Millie Balkan	Larkwood	445	12.4
11.	Bernadette Mill	Larkwood	465	13.0
12.	Kastriot Berberi	Forest	500	13.1
13.	John Moss	Larkwood	472	13.2
14.	Marion Fitzgerald	Hatch Lane	550	14.0
15.	Nicholas Halebi	Chingford Grn	561	14.4
16.	Shabana Dhedi	Forest	558	14.7
17.	Caroline Erics	Endlebury	596	14.7
18.	Simon Miller	Leyton	575	15.4
19.	Andrew Hemsted	Chingford Grn	709	18.3
20.	Khevyn Limbajee	Grove Green	677	18.6
21.	Peter Herrington	Endlebury	646	18.9
22.	Whitney Ihenachor	Leyton	712	19.1
23.	Matthew Davis	Chingford Grn	744	19.2
24.	Sally Littlejohn	Cann Hall	655	19.7
25.	Roy Berg	Endlebury	824	20.3
26.	Anna Mbachu	Grove Green	742	20.4
27.	Jacob Edwards	Leyton	762	20.4
28.	Patrick Edwards	Cann Hall	697	21.0
29.	Chris Robbins	Grove Green	849	23.4
30.	Keith Rayner	Cann Hall	794	23.9
31.	Steve Terry	Chapel End	1,025	25.9
32.	Richard Sweden	Wood Street	1,174	27.4
33.	Peter Barnett	Wood Street	1,295	30.2
34.	Johar Khan	Markhouse	1,158	30.6
35.	Asim Mahmood	Markhouse	1,180	31.2
36.	Paul Douglas	Chapel End	1,237	31.3
37.	Jenny Gray	Leytonstone	1,205	31.4
38.	Louise Mitchell	Chapel End	1,263	31.9
39.	Liaquat Ali	High Street	1,354	32.2
40.	Marie Pye	Leytonstone	1,247	32.5
41.	Sharon Waldron	Markhouse	1,239	32.8
42.	Clyde Loakes	Leytonstone	1,279	33.3
43.	Angela Bean	Wood Street	1,442	33.6
44.	Yemi Osho	Lea Bridge	1,252	34.4
45.	Raja Anwar	High Street	1,450	34.5
46.	Stuart Emmerson	William Morris	1,563	38.3
47.	Mohammad Asghar	Lea Bridge	1,401	38.5
48.	Alistair Strathern	Higham Hill	1,405	40.5
49.	Nadeem Ali	William Morris	1,663	40.7
50.	Grace Williams	William Morris	1,717	42.0
51.	Clare Coghill	High Street	1,769	42.1
52.	Masood Ahmad	Lea Bridge	1,640	45.1
53.	Tim Bennett-Goodman	Higham Hill	1,582	45.6
54.	Ahsan Khan	Hoe Street	1,629	46.5
55.	Mark Rusling	Hoe Street	1,646	47.0
56.	Salma Mahmud	Hoe Street	1,699	48.5
57.	Shameem Highfield	Cathall	1,382	48.8
58.	Karen Bellamy	Higham Hill	1,759	50.7
59.	Terry Wheeler	Cathall	1,449	51.1
60.	Naheed Asghar	Cathall	1,518	53.5

Swing to Labour

2%	Hale End & Highams Pk	Hale End & Highams Pk					
3%	Hatch Lane						
4%	Valley	Hatch Lane					
5%	Valley						
6%							
7%	Larkwood	Larkwood	Larkwood	Hatch Lane			
8%							
9%							
10%	Endlebury	Endlebury	Chingford Green				
11%							
12%	Chingford Green						
13%	Endlebury	Chingford Green					

Swing to Conservatives

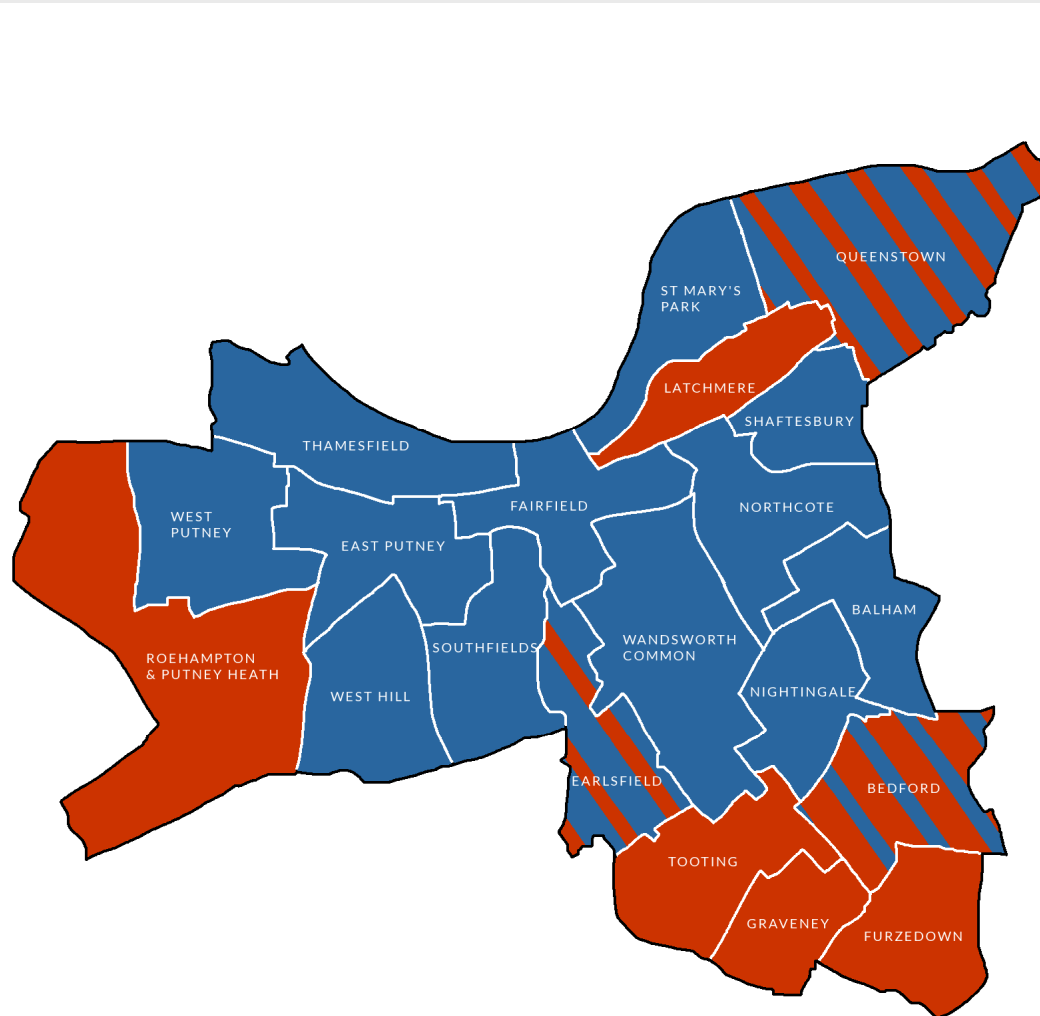
1%	Valley						
2%	Hale End & Highams Pk						
14%	Wood Street						
15%	Chapel End						
16%	Wood Street						
17%	Forest	Chapel End	Wood Street	Chapel End			
18%	Forest						
19%	Forest	Grove Green	Leytonstone				
20%	Leytonstone	Grove Green	Leytonstone	Markhouse	Markhouse		
21%	Lea Bridge	Cann Hall	High Street	Leyton	Markhouse	Grove Green	
22%	Cann Hall	High Street					
23%	Lea Bridge	Leyton	Cann Hall				
24%	Leyton	Higham Hill					
25%	William Morris						
26%	High Street	William Morris	Lea Bridge				
27%	Higham Hill	Hoe Street	William Morris	Hoe Street	Cathall		
28%	Hoe Street	Cathall					
29%	Higham Hill						
30%	Cathall						

Swing to Liberal Democrats

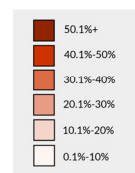
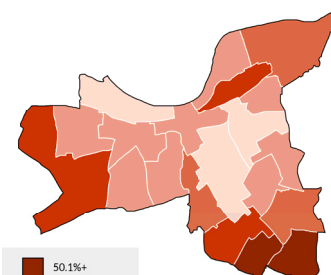
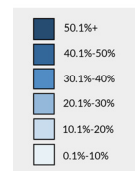
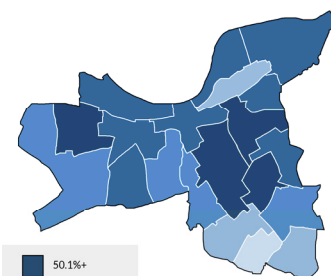
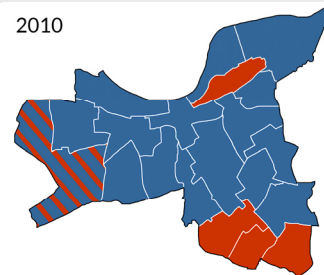
6%	Forest						
7%	Forest						
8%	Forest	Leyton					
9%							
10%	Grove Green	Endlebury	Leyton	Cann Hall	Endlebury		
11%	Grove Green	Leyton	Cann Hall				
12%	Hatch Lane	Grove Green	Cann Hall				
13%	Endlebury	Hale End & Highams Pk	Hale End & Highams Pk	Hatch Lane	Valley	Chapel End	
14%							
15%	Hale End & Highams Pk	Valley					
16%	Chingford Green	Hatch Lane	Chapel End	Valley	Chapel End		
17%	High Street	Leytonstone	Leytonstone				
18%	Leytonstone	High Street	Larkwood	Larkwood	Chingford Green	Larkwood	Chingford Green
19%							
20%	Lea Bridge						
21%	Higham Hill	Markhouse	Markhouse	Wood Street			
22%	High Street	Markhouse	Lea Bridge				
23%	Wood Street	Higham Hill					
24%							
25%	Wood Street	William Morris					
26%	Lea Bridge	William Morris	Higham Hill	William Morris			
27%	Cathall						
28%	Cathall						
29%	Hoe Lane	Hoe Lane					
30%	Cathall	Hoe Lane					

WANDSWORTH

Conservative majority - no change



2010



Councillors: 1964-2014

	Con	Lab	LD	Others	Total
2014	41	19			60
2010	47	13			60
2006	51	9			60
2002	50	10			60
1998	50	11			61
1994	45	16			61
1990	48	13			61
1986	31	30			61
1982	33	27	1		61
1978	36	25			61
1974	12	48			60
1971	7	53			60
1968	48	12			60
1964	13	47			60

Vote share: 1964-2014

	Con	Lab	LD	Others	Turnout
2014	40.2	31.8	7.3	20.7	37.0
2010	45.4	28.7	16.5	9.4	62.7
2006	51.8	23.5	10.1	14.6	34.1
2002	49.4	30.9	10.9	8.8	29.7
1998	52.7	35.6	8.3	3.4	39.4
1994	49.4	39.1	8.8	2.7	50.0
1990	50.8	37.1	4.5	7.6	56.5
1986	42.7	44.0	10.9	2.5	51.4
1982	42.7	38.1	18.8	0.5	48.7
1978	51.7	42.0	4.0	2.4	45.3
1974	38.2	52.1	8.9	0.8	35.7
1971	38.2	60.4	0.7	0.8	40.3
1968	59.7	34.9	4.6	0.8	34.3
1964	38.1	53.3	6.5	2.1	35.0

Results

Balham

Battersea
 14 10 06 02 98 94 90 86 82 78 74 71 68 64
 2.3% swing Con to Lab
 No change

*Usher, Caroline H.M.I.	Con	2,150	48.6	- 2.2
Salier, Clare D.W.	Con	2,052	46.4	- 3.2
Ellis, John P.	Con	2,041	46.2	- 3.4
Hyland, Caroline C.	Lab	1,126	25.5	+ 1.0
McDonald, Alan J.	Lab	1,095	24.8	+ 2.7
Powell, Toby P.J.	Lab	869	19.6	+ 1.0
Vitelli, Siobhan M.	Green	676	15.3	+ 5.6
Cronin, Muriel B.	LD	419	9.5	- 9.4
Green, Matthew G.	LD	370	8.4	-10.0
Brockman, Ralph W.D.	UKIP	241	5.4	

East Putney

Putney
 14 10 06 02 98 94 90 86 82 78 74 71 68 64
 3.1% swing Con to Lab
 No change

*McDonnell, Leslie F.	Con	2,261	49.2	- 7.1
Crivelli, Luigi G.	Con	2,233	48.6	- 3.5
*Govindia, Ravindra P.	Con	2,134	46.4	- 4.9
Flanagan, Eileen A.	Lab	1,050	22.9	+ 2.5
Gibbons, Joseph	Lab	937	20.4	- 1.7
Knowles, Robert	Lab	858	18.7	- 0.2
Morris, Richard J.	Green	644	14.0	+ 4.7
Miucci-Casale, Fernanda G.	LD	501	10.9	- 9.5
Shocket, Godfrey S.	LD	402	8.7	- 8.7
Williams, John M.	LD	387	8.4	- 8.4
Wells, Mike B.	UKIP	363	7.9	

Bedford

Tooting
 14 10 06 02 98 94 90 86 82 78 74 71 68 64
 5.3% swing Con to Lab
 Lab gain 2

Anderson, Kathleen F.	Lab	1,935	39.4	+ 3.6
*Dunn, Antonia F.P.	Con	1,895	38.6	- 6.3
Allin-Khan, Rosena C.	Lab	1,843	37.6	+ 6.8
*Jacob, Alexander M.	Con	1,828	37.3	- 3.8
*Locker, John A.	Con	1,826	37.2	- 3.3
Parker, Sophia E.	Lab	1,716	35.0	+ 7.8
Vickery, Albert R.	Green	673	13.7	+ 4.2
Woodward, William E.	LD	329	6.7	- 12.9
Wells, Andrew C.	LD	288	5.9	- 11.7
Cox, Robert A.	UKIP	243	5.0	

Fairfield

Battersea
 14 10 06 02 98 94 90 86 82 78 74 71 68 64
 3.4% swing Con to Lab
 No change

McCausland, Piers C.	Con	1,924	46.0	- 11.1
Sweet, William H.E.	Con	1,801	43.1	- 9.2
Thom, James S.	Con	1,752	41.9	- 10.1
Cresswell, Lian B.	Lab	1,021	24.4	- 1.0
Sharp, Caroline H.	Lab	958	22.9	- 1.3
Ponsonby, Frederick M.T.	Lab	925	22.1	- 0.4
Waterman, Antony J.D.	Green	598	14.3	+ 1.1
Warren, Patrick M.	LD	374	8.9	- 12.2
Scaping, Paul H.	LD	325	7.8	- 10.1
Johnstone, Jacqueline	UKIP	271	6.5	
McClean, Seymour A.	Ind	171	4.1	

Earlsfield

Tooting
 14 10 06 02 98 94 90 86 82 78 74 71 68 64
 8.3% swing Con to Lab
 Lab gain 1

*Knowles, Adrian C.	Con	2,164	41.4	- 9.9
Lescott, Charles A.	Con	2,089	40.0	- 5.1
Stokes, Rachel E.	Lab	1,877	35.9	+ 8.6
Mazumdar, Sarbani	Con	1,817	34.8	- 9.2
Roberts, Colin E.	Lab	1,809	34.6	+ 7.5
White, Paul J.	Lab	1,672	32.0	+ 8.9
Butler, Ciaran J.	Green	713	13.7	+ 3.3
Harmsen, John	UKIP	361	6.9	
Day, Ashley C.	LD	348	6.7	- 15.2
Bailey, Oliver A.	LD	329	6.3	- 11.1

Furzedown

Tooting
 14 10 06 02 98 94 90 86 82 78 74 71 68 64
 7.3% swing Con to Lab
 No change

*Cooper, Leonie A.	Lab	3,101	60.0	+ 6.4
Jones, Candida A.R.	Lab	2,852	55.2	+ 4.8
*Thomas, Mark D.	Lab	2,829	54.7	+ 7.3
Brummitt, India K.	Con	1,107	21.4	- 8.8
Scott, Tracy E.M.	Con	1,036	20.0	- 9.8
Munro, Greg A.	Con	990	19.1	- 6.9
Day, Michael L.	Green	530	10.3	+ 2.2
Turner, Timothy M.	Green	511	9.9	+ 2.7
Richins, Laurence C.	UKIP	303	5.9	
Patterson, David	LD	254	4.9	- 10.8
Hendry, Kim	TUSC	121	2.3	

Graveney

Tooting													No change				
14	10	06	02	98	94	90	86	82	78	74	71	68	64	7.4% swing Con to Lab			
*Gibbons, Andrew R.A.														Lab	2,633	56.2	+12.4
MacDonald, Alaina														Lab	2,595	55.4	+13.7
*Osborn, Rex A.														Lab	2,471	52.8	+14.7
Baker, Harriet E.M.R.														Con	964	20.6	- 2.5
White, Christopher P.														Con	801	17.1	- 4.3
Mazumdar, Rakesh														Con	784	16.7	- 1.2
Partridge, Neil R.														Green	620	13.2	+ 4.5
Dearden, Stephanie M.														LD	348	7.4	-23.7
Clapham, Edward J.														LD	311	6.6	-23.3
Perry, David M.J.														UKIP	249	5.3	
Clifton, Michael A.														LD	239	5.1	-21.6
Maples, Laurence A.														TUSC	98	2.1	

Latchmere

Battersea													No change				
14	10	06	02	98	94	90	86	82	78	74	71	68	64	3.4% swing Con to Lab			
*Belton, Anthony J.														Lab	2,172	50.1	+ 3.6
*Speck, Wendy M.														Lab	1,933	44.6	+ 1.9
*Hogg, Simon A.														Lab	1,899	43.8	+ 1.1
Plummer, Matthew W.Y.														Con	1,218	28.1	- 4.7
Sintim, Rose P.														Con	1,203	27.8	- 4.1
Summerfield, Rosemary A.														Con	1,096	25.3	- 4.2
Mason, Peter														Green	508	11.7	+ 4.1
Tinkler, Angela K.														UKIP	327	7.5	
Voyce, Holle R.L.														LD	221	5.1	-10.5
Davis, Richard A.														LD	213	4.9	- 9.3
Edwards, Robert P.														TUSC	106	2.4	

Nightingale

Tooting													No change				
14	10	06	02	98	94	90	86	82	78	74	71	68	64	1.0% swing Con to Lab			
*McDermott, Sarah C.														Con	2,122	48.8	- 0.1
Field, Richard C.														Con	2,057	47.3	- 0.2
*Hart, Ian P.														Con	1,984	45.7	+ 2.3
Panto, Mark S.														Lab	1,189	27.4	+ 0.9
Osborne, Nicholas M.														Lab	1,136	26.1	+ 4.1
*Randall, Belnida J.														Lab	1,059	24.4	+ 2.7
Bradley, Susan P.														Green	713	16.4	+ 4.6
McKenzie, Bruce W.D.														Green	493	11.3	
Ogden, Caroline														LD	443	10.2	-11.2
Shocket, Susan														LD	247	5.7	-11.9
McDonald, Strachan I.														UKIP	214	4.9	

Northcote

Battersea													No change				
14	10	06	02	98	94	90	86	82	78	74	71	68	64	3.1% swing Con to Lab			
Dodd, Jane M.														Con	2,198	53.2	- 8.1
*Dawson, Peter														Con	2,187	52.9	- 3.8
*Johnson, Martin D.														Con	1,984	48.0	- 6.3
Heath, James H.														Lab	888	21.5	- 2.4
Noble, Gareth J.														Lab	805	19.5	- 0.4
Kanal, Shalu C.														Lab	761	18.4	+ 2.1
Evans, Guy M.C.														Green	623	15.1	+ 7.4
Green, Chrisine A.														LD	388	9.4	- 7.2
Beavan, Jake M.														LD	355	8.6	- 7.0
Nabarro, David J.N.														UKIP	198	4.8	

Queenstown

Battersea													Lab gain 1				
14	10	06	02	98	94	90	86	82	78	74	71	68	64	4.0% swing Con to Lab			
*Nardelli, Nicola I.														Con	1,773	41.4	- 3.6
Ephson, Sally-Ann														Lab	1,753	40.9	+ 4.6
Hanson, Marie T.														Con	1,711	40.0	- 3.9
Marsh, Peter J.														Con	1,678	39.2	- 3.1
Rowney, Mark W.														Lab	1,665	38.9	+ 3.5
Taylor, Peter M.														Lab	1,650	38.5	+ 6.1
Hoffman, Marian B.														Green	401	9.4	+ 0.9
Barnes, Brian G.														Green	385	9.0	+ 1.6
Shuttleworth, Richard A.														UKIP	313	7.3	
Stuart, Eldridge F.L.J.														Green	306	7.1	
Smith, Adrian J.														LD	237	5.5	-11.4
Walden, David S.														LD	151	3.5	-10.0

Roehampton & Putney Heath

Putney													Lab gain 2				
14	10	06	02	98	94	90	86	82	78	74	71	68	64	8.1% swing Con to Lab			
McKinney, Susan E.														Lab	1,964	47.3	+ 9.1
*Carpenter, Peter J.														Lab	1,870	45.0	+ 7.6
Ambache, Jeremy N.														Lab	1,865	44.9	+10.7
Anthony, Peter E.J.														Con	1,423	34.2	- 6.9
McGann, Martin T.														Con	1,300	31.3	- 7.9
*Nickels, Jennifer S.														Con	1,285	30.9	- 6.3
Turner, Daura-Edwina														UKIP	394	9.5	
Humphreys, Graham P.														Green	379	9.1	+ 1.6
Petros, Katia E.														LD	168	4.0	-14.8
Fenwick, Toby J.														LD	159	3.8	-12.3
Sanders, Moira R.														LD	115	2.8	-12.5

St Mary's Park

Battersea													No change				
14	10	06	02	98	94	90	86	82	78	74	71	68	64	3.2% swing Con to Lab			
Hampton, Melanie C.A.	Con	2,201	45.3	- 5.6													
*Strickland, Tessa M.E.	Con	2,066	42.5	- 7.4													
O'Broin, Rory P.	Con	2,030	41.8	- 5.3													
Garrigan, Daniel P.J.	Lab	1,363	28.1	+ 0.5													
Pollen, Carmel M.J.	Lab	1,270	26.2	- 0.2													
Pearce, Clayton J.	Lab	1,180	24.3	+ 0.5													
Davis, Lois E.	Green	718	14.8	+ 4.3													
Hamilton, Mostyn N.	UKIP	396	8.2														
Porter, Jeremy W.	LD	372	7.7	- 8.9													

Shaftesbury

Battersea													No change				
14	10	06	02	98	94	90	86	82	78	74	71	68	64	4.9% swing Con to Lab			
*Cousins, James A.	Con	1,932	47.5	- 6.9													
*Cook, Jonathan P.	Con	1,850	45.5	- 8.1													
*Senior, John G.B.	Con	1,794	44.2	- 7.1													
Linton, Martin	Lab	1,227	30.2	+ 1.2													
Stock, Katharine C.	Lab	1,084	26.7	+ 2.6													
Al-Ameen, Mohammed Y.O.	Lab	1,030	25.3	+ 3.5													
Austin, Caroline M.G.	Green	604	14.9	+ 7.5													
Montgomery, Patrick W.	LD	391	9.6	- 8.0													
van de L'isle, Hughe D.	TUSC	96	2.4														

Southfields

Putney													No change				
14	10	06	02	98	94	90	86	82	78	74	71	68	64	5.2% swing Con to Lab			
*Caddy, Kim	Con	2,302	39.3	- 11.7													
*Humphries, Guy D.R.	Con	2,291	39.1	- 10.0													
Walsh, Terence M.	Con	2,172	37.1	- 10.7													
Tattum, Ian S.	Lab	1,394	23.8	- 0.1													
Booker, Maureen D.	Lab	1,328	22.7	- 0.6													
Martin, Elizabeth	Lab	1,252	21.4	- 0.3													
Richman, Robert J,	Ind	1,106	18.9														
Hunter, Connie A.	Green	773	13.2	+ 5.6													
Griffin-Beale, Lucy J.	LD	460	7.9	- 12.1													
Ahmed, Anna M.L.	LD	443	7.6	- 11.8													
Brown, Hugh P.	LD	300	5.1	- 10.9													

Thamesfield

Putney													No change				
14	10	06	02	98	94	90	86	82	78	74	71	68	64	4.3% swing Con to Lab			
*Torrington, Rosemary C.	Con	2,579	51.7	- 8.3													
*Ryder, Michael J.	Con	2,466	49.4	- 7.6													
*Madden, James P.R.	Con	2,437	48.8	- 7.8													
Grimshaw, Janet	Lab	953	19.1	+ 0.1													
Gibbons, Stephen	Lab	880	17.6	+ 0.7													
Carter, Richard	Green	846	17.0	+ 6.7													
Locke, Christopher E.	Lab	790	15.8	+ 1.3													
Compson, Henry J.	LD	554	11.1	- 6.9													
Johnson, Peter	LD	479	9.6	- 4.9													
Zhang, Nick C-Y.	LD	399	8.0	- 4.7													
Payne, William R.S.	UKIP	298	6.0														

Tooting

Tooting													No change				
14	10	06	02	98	94	90	86	82	78	74	71	68	64	1.3% swing Con to Lab			
Critchard, Annamarie M.	Lab	2,499	46.0	- 1.6													
*Daley, James G.D.	Lab	2,495	45.9	0.0													
*Johnson, Benjamin R.	Lab	2,371	43.6	- 0.4													
Hughes, Robert D.	Con	1,583	29.1	- 4.4													
Raynor, James S.	Con	1,525	28.1	- 1.6													
Syed, Shakeel A.	Con	1,427	26.3	- 3.3													
Obiri-Darko, Esther	Green	622	11.4	+ 3.9													
Irwin, Jonathon D.	LD	361	6.6	- 8.4													
Derrington, Giles	LD	327	6.0	- 8.3													
Bennett, Mark	UKIP	292	5.4														
Sharich, Simon A.	LD	286	5.3	- 9.7													
Maples, David T.	TUSC	115	2.1														
Brand, Philip W.	Comm	112	2.1	+ 0.2													

Wandsworth Common

Tooting													No change				
14	10	06	02	98	94	90	86	82	78	74	71	68	64	4.3% swing Con to Lab			
*Clay, Claire E.	Con	2,598	56.0	- 5.6													
*Heaster, Maurice A.S.	Con	2,396	51.7	- 8.0													
*Tracey, Katharine R.	Con	2,313	49.9	- 6.8													
Murday, Sophia J.	Lab	916	19.7	+ 0.5													
Metcalf, Richard J.	Lab	903	19.5	+ 1.4													
Cunningham, Kieran P.	Lab	875	18.9	+ 3.1													
Schwarz, Michael R.	Green	574	12.4	+ 3.0													
John-Richards, Susan	LD	404	8.7	- 5.5													
Pasley-Tyler, Robert	UKIP	327	7.0														

West Hill

Putney													No change				
14	10	06	02	98	94	90	86	82	78	74	71	68	64	3.6% swing Con to Lab			
*Cuff, Nicholas R.	Con	2,138	45.6	- 4.6													
*Grimston, Malcolm C.	Con	1,880	40.1	- 7.2													
Peterkin, Andrew E.	Con	1,810	38.6	- 6.0													
Ireland, Angela M.	Lab	1,420	30.3	+ 1.4													
Khan, Basheer U H.	Lab	1,413	30.2	+ 2.7													
Gallagher, Stephen J.	Lab	1,256	26.8	+ 2.0													
Sokolowski, Tomasz	Green	625	13.3	+ 2.4													
Devons, Catherine S.	LD	519	11.1	- 6.4													
Van Randwyck, Hugo A.	UKIP	388	8.3														
Tyler, Bernard J.C.	LD	331	7.1	- 11.5													
Ward, Christopher R.	LD	253	5.4	- 7.6													

West Putney

No change

Putney

0.3% swing Lab to Con

14	10	06	02	98	94	90	86	82	78				

*Cooper, Jane	Con	2,429	54.5	- 0.1
Lewer, Ian P.	Con	2,237	50.2	- 4.2
*Sutters, Stephanie J.	Con	2,221	49.8	- 1.9
Ayres, Finna J.	Lab	1,066	23.9	- 1.5
Roy, Donald J.	Lab	827	18.5	- 3.1
Stevens, Anthony N.	Lab	814	18.3	- 2.8
Germanis, Alexandros	Green	490	11.0	+ 2.4
Poole, Christopher E.	Green	486	10.8	
Cottis, Eileen E.	LD	449	10.1	- 5.9
Hodges, Anthony W.	UKIP	396	8.9	
Saddler, Jamie R.	LD	387	8.7	- 6.9
Williams, Robert I.	LD	297	6.7	- 7.2

By-elections

Thamesfield

Thursday 30th June 2011

Caused by the resignation of Conservative councillor Sir Edward Lister

No change

Ryder, Michael J.	Con	1,479	45.5	- 12.4
Klapp, Christian M.R.	Lab	1,022	31.5	+14.7
Smart, Lisa	LD	545	16.8	+ 1.7
Hoffman, Marian	Green	202	6.2	- 4.1
13.6% swing: Con to Lab	Maj	456	14.0	

Southfields

Thursday 31st May 2012

Caused by the resignation of Conservative councillor Lucy Allen

No change

Caddy, Kim	Con	1,841	49.1	- 0.2
Kaile, Josh	Lab	1,511	40.3	+17.3
Munro, John P.	LD	220	5.9	- 12.6
Mackenzie, Bruce	Green	100	2.7	- 4.9
McDonald, Strachan D.	UKIP	40	1.0	
Abid, Choudry	Ind	38	1.0	
8.8% swing: Con to Lab	Maj	330	8.8	

How Wandsworth's wards voted

	Date	%Poll	Con	Lab	LD	Green	UKIP	Other	
Balham	22.05.14	34.6	47.1	23.3	9.0	15.3	5.4		
	06.05.10	67.1	50.0	21.7	18.5	9.7			
Bedford	22.05.14	39.5	37.7	37.3	6.3	13.7	5.0		
	06.05.10	64.8	42.2	31.3	18.2	8.3			
Earlsfield	22.05.14	38.0	38.7	34.2	6.5	13.7	6.9		
	06.05.10	64.5	46.8	25.8	17.0	10.4			
East Putney	22.05.14	35.8	48.0	20.7	9.3	14.0	7.9		
	06.05.10	61.6	53.2	19.8	18.2	8.7			
Fairfield	22.05.14	31.8	43.7	23.1	8.4	14.3	6.5	4.1	
	06.05.10	63.2	49.5	22.1	16.3	12.1			
Furzedown	22.05.14	43.7	20.2	56.6	4.9	10.1	5.9	2.3	
	06.05.10	65.7	28.6	50.5	13.2	7.7			
Graveney	22.05.14	38.1	18.1	54.8	6.4	13.2	5.3	2.1	
	06.05.10	63.2	20.8	41.2	29.3	8.7			
Latchmere	22.05.14	34.9	27.1	46.2	5.0	11.7	7.5	2.4	
	06.05.10	57.6	31.4	43.8	14.3	8.1		2.4	
Nightingale	22.05.14	36.4	47.3	26.0	8.0	13.9	4.9		
	06.05.10	68.8	46.6	23.4	18.1	11.8			
Northcote	22.05.14	34.1	51.3	19.8	9.0	15.1	4.8		
	06.05.10	66.6	57.5	19.8	15.1	7.7			
Queenstown	22.05.14	35.8	40.2	39.4	4.5	8.5	7.3		
	06.05.10	56.4	43.4	34.7	13.9	8.0			
Roehampton & Putney Heath	22.05.14	36.9	32.1	45.7	3.5	9.1	9.5		
	06.05.10	50.4	39.2	36.6	16.7	7.5			
St Mary's Park	22.05.14	33.5	43.2	26.2	7.8	14.8	8.2		
	06.05.10	58.5	49.3	25.9	14.2	10.5			
Shaftesbury	22.05.14	33.0	45.7	27.4	9.6	14.9		2.4	
	06.05.10	62.7	53.1	25.0	15.2	6.8			
Southfields	22.05.14	39.7	38.5	22.6	6.8	13.2		18.9	
	<i>By-election</i>	31.05.12	30.6	49.1	40.3	5.9	2.7	1.0	1.0
	06.05.10	65.1	49.3	23.0	18.5	7.6		1.7	
Thamesfield	22.05.14	37.5	50.0	17.5	9.6	17.0	6.0		
	<i>By-election</i>	30.06.11	19.4	45.5	31.5	16.8	6.2		
	06.05.10	67.5	57.9	16.8	15.1	10.3			
Tooting	22.05.14	41.6	27.8	45.2	6.0	11.4	5.4	4.2	
	06.05.10	62.6	30.9	45.8	14.1	7.2		1.9	
Wandsworth Common	22.05.14	39.2	52.5	19.4	8.7	12.4	7.0		
	06.05.10	69.8	59.3	17.7	13.6	9.4			
West Hill	22.05.14	37.4	41.4	29.1	7.9	13.3	8.3		
	06.05.10	56.1	45.4	25.9	15.0	10.5		3.1	
West Putney	22.05.14	38.5	51.5	20.2	8.5	10.9	8.9		
	06.05.10	62.3	53.5	22.7	15.2	8.6			

Councillors' majorities and the 2018 battleground

	Councillor	Ward	Maj	%Maj
1.	Rosena Allin-Khan	Bedford	15	0.3
2.	Marie Hanson	Queenstown	46	1.1
3.	Rachel Stokes	Earlsfield	60	1.1
4.	Sally-Ann Ephson	Queenstown	75	1.7
5.	Fleur Anderson	Bedford	107	2.2
6.	Nicola Nardelli	Queenstown	108	2.5
7.	Antonia Dunn	Bedford	179	3.7
8.	Charles Lescott	Earlsfield	280	5.4
9.	Adrian Knowles	Earlsfield	355	6.8
10.	Andy Peterkin	West Hill	390	8.3
11.	Malcolm Grimston	West Hill	460	9.8
12.	Jeremy Ambache	Roehampton	442	10.7
13.	Peter Carpenter	Roehampton	447	10.8
14.	Sue McKinney	Roehampton	541	13.1
15.	Terry Walsh	Southfields	778	13.3
16.	Rory O'Broin	St Mary's Park	667	13.7
17.	Guy Senior	Shaftesbury	567	14.0
18.	Tessa Strickland	St Mary's Park	703	14.4
19.	Ben Johnson	Tooting	788	14.5
20.	Jonathan Cook	Shaftesbury	623	15.3
21.	Nick Cuff	West Hill	718	15.3
22.	Guy Humphries	Southfields	897	15.3
23.	Kim Caddy	Southfields	908	15.5
24.	Simon Hogg	Latchmere	681	16.4
25.	Wendy Speck	Latchmere	715	16.5
26.	James Daley	Tooting	912	16.8
27.	Annamarie Critchard	Tooting	916	16.9
28.	Melanie Hampton	St Mary's Park	838	17.2
29.	James Cousins	Shaftesbury	705	17.3
30.	Stuart Thom	Fairfield	731	17.5
31.	Ian Hart	Nightingale	795	18.3
32.	William Sweet	Fairfield	780	18.7
33.	Richard Field	Nightingale	868	19.9
34.	John Ellis	Balham	915	20.7
35.	Clare Sallier	Balham	926	20.9
36.	Sarah McDermott	Nightingale	933	21.4
37.	Piers McCausland	Fairfield	903	21.6
38.	Tony Belton	Latchmere	954	22.9
39.	Caroline Usher	Balham	1,024	23.1
40.	Ravi Govindia	East Putney	1,084	23.5
41.	George Crivelli	East Putney	1,183	25.7
42.	Steffi Sutters	West Putney	1,155	25.9
43.	Ian Lewer	West Putney	1,171	26.3
44.	Leslie McDonnell	East Putney	1,211	26.3
45.	Martin Johnson	Northcote	1,096	26.5
46.	Jim Maddan	Thamesfield	1,484	29.7
47.	Kathy Tracey	W'wth Common	1,397	30.2
48.	Michael Ryder	Thamesfield	1,513	30.3
49.	Jane Cooper	West Putney	1,363	30.6
50.	Peter Dawson	Northcote	1,299	31.4
51.	Jane Dodd	Northcote	1,310	31.7
52.	Maurice Heaster	W'wth Common	1,480	32.0
53.	Rex Osborn	Graveney	1,507	32.2
54.	Rosemary Torrington	Thamesfield	1,626	32.6
55.	Mark Thomas	Furzedown	1,722	33.3
56.	Candida Jones	Furzedown	1,745	33.8
57.	Alaina MacDonald	Graveney	1,631	34.8
58.	Andy Gibbons	Graveney	1,669	35.6
59.	Claire Clay	W'wth Common	1,682	36.3
60.	Leonie Cooper	Furzedown	1,994	38.6

Swing to Conservatives

1%	Bedford	Earlsfield	Queenstown						
2%	Bedford								
3%									
4%									
5%									
6%	Roehampton & Putney Hth	Roehampton & Putney Hth							
7%	Roehampton & Putney Hth								
8%	Tooting								
9%	Latchmere	Latchmere	Tooting	Tooting					
10%									
11%									
12%	Latchmere								
13%									
14%									
15%									
16%									
17%	Graveney	Furzedown	Furzedown						
18%	Graveney	Graveney							
19%									
20%	Furzedown								

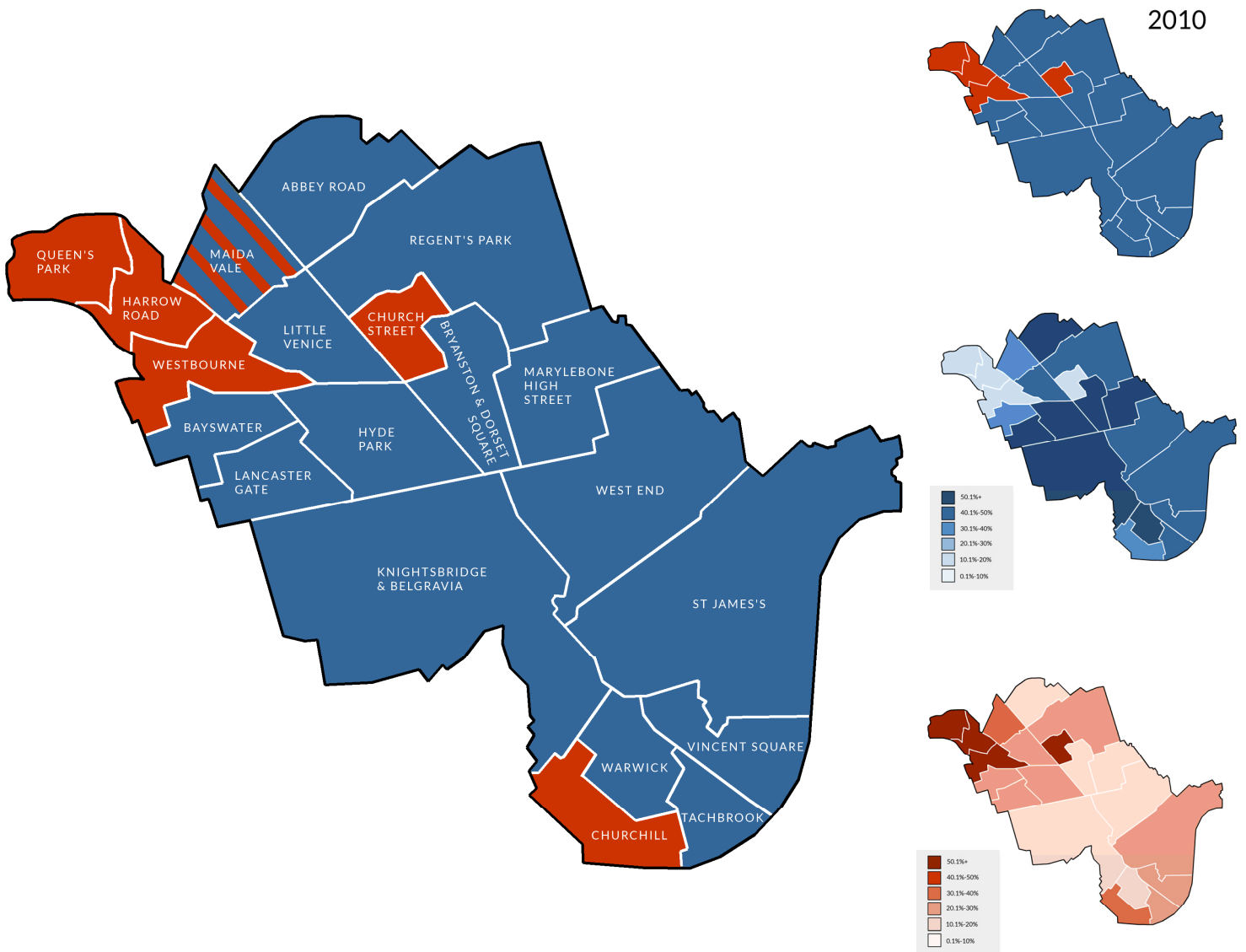
Swing to Labour

1%	Queenstown								
2%	Queenstown	Bedford							
3%	Earlsfield								
4%	Earlsfield								
5%	West Hill	West Hill							
6%									
7%	Southfields	St Mary's Park	Shaftesbury						
8%	St Mary's Park	Shaftesbury	West Hill	Southfields	Southfields				
9%	St Mary's Park	Shaftesbury	Fairfield						
10%	Nightingale	Fairfield	Nightingale						
11%	Balham	Balham	Nightingale	Fairfield					
12%	Balham	East Putney							
13%	East Putney	West Putney							
14%	West Putney	East Putney	Northcote						
15%	Thamesfield								
16%	Wandsworth Common	Thamesfield	West Putney	Northcote	Northcote	Wandsworth Common			
17%	Thamesfield								
18%									
19%	Wandsworth Common								
20%									

CITY OF WESTMINSTER

Conservative majority - no change

2014	2010	2006	2002	1998	1994	1990	1986	1982	1978	1974	1971	1968	1964
------	------	------	------	------	------	------	------	------	------	------	------	------	------



Councillors: 1964-2014

	Con	Lab	LD	Others	Total
2014	44	16			60
2010	48	12			60
2006	48	12			60
2002	48	12			60
1998	47	13			60
1994	45	15			60
1990	45	15			60
1986	32	27		1	60
1982	43	16		1	60
1978	39	19		2	60
1974	37	23			60
1971	37	23			60
1968	55	5			60
1964	41	19			60

Vote share: 1964-2014

	Con	Lab	LD	Others	Turnout
2014	42.4	31.2	6.4	19.9	
2010	45.3	24.2	18.7	11.8	53.2
2006	58.1	23.0	15.6	3.4	29.9
2002	56.4	27.6	13.0	3.1	27.4
1998	55.1	32.1	9.0	3.8	32.0
1994	52.4	35.3	9.9	2.4	46.1
1990	53.2	35.0	7.2	4.6	51.5
1986	42.5	38.7	17.3	1.5	39.6
1982	49.6	30.0	18.4	2.0	37.4
1978	55.7	37.9	1.3	5.1	35.5
1974	50.8	42.6	4.8	1.8	33.3
1971	50.6	45.8	2.6	0.9	33.2
1968	71.7	24.7	2.9	0.8	27.2
1964	53.8	41.5	4.2	0.4	28.0

Results

Abbey Road

Westminster North

No change
0.4% Lab to Con

14	10	06	02	98	94	90	86	82	78	74	71	68	64

*Hall, Lindsey	Con	1,277	58.9	- 0.5
*Warner, Judith	Con	1,248	57.6	+ 2.2
Freeman, Peter	Con	1,247	57.5	+ 2.2
Hoskyns, Katharine	Lab	487	22.5	+ 2.5
Denton, Peter	Lab	429	19.8	- 0.1
Sommariva, Angelo A.	Lab	359	16.6	- 0.6
Tandy, Emmanuelle C.	Green	265	12.2	+ 2.0
Boulter, Tilly	LD	221	10.2	- 5.1

Bayswater

Westminster North

No change
1.6% LD to Con

14	10	06	02	98	94	90	86	82	78	74	71	68	64

*Connell, Brian	Con	901	42.5	- 5.1
Holloway, Richard	Con	815	38.5	- 8.8
*Rahuja, Suhail	Con	795	37.5	- 5.1
Williams, Anthony P.	LD	508	24.0	- 8.2
Zommer, Yuval	LD	484	22.8	- 8.8
Kay-Lambert, Lauren	Lab	472	22.3	- 4.2
Bennett, Nathan	Lab	450	21.2	- 1.2
Ahmed, Hussain	Lab	406	19.2	- 0.4
Blackburn, Mark D.H.	LD	399	18.8	-11.4
Acciari, Louisa	Green	376	17.7	

Bryanston & Dorset Square

Cities of London & Westminster

No change
0.6% Con to Lab

14	10	06	02	98	94	90	86	82	78	74	71	68	64

*Lewis, Audrey R.	Con	1,207	54.5	+ 3.0
*Beddoe, Richard M.	Con	1,180	53.3	+ 1.9
Mohammed, Adnan	Con	1,049	47.4	- 3.4
Buxton, Brenda J.	Lab	468	21.1	+ 1.8
Buckland, Derek J.	Lab	415	18.7	+ 1.5
Garside, Mair E.	Lab	391	17.7	+ 1.7
Nadel, Jennifer	Green	381	17.2	+ 4.8
Browne, Nicola	LD	286	12.9	- 8.0
Lockyer, Roger W.	LD	240	10.8	- 8.0

Church Street

Westminster North

No change
12.5% Con to Lab

14	10	06	02	98	94	90	86	82	78	74	71	68	64

*Grahame, Barbara J.	Lab	1,854	73.9	+17.6
*Tokl, Aziz A.	Lab	1,602	63.8	+13.2
Rampulla, Vincenzo	Lab	1,597	63.6	+15.3
Bradley, Isobel	Con	495	19.7	- 12.8
Boufas, Rachid	Con	449	17.9	- 9.7
Hankinson, Lauren	Con	448	17.8	- 6.5
Enflo, Marta H.	Green	362	14.4	

Churchill

Cities of London & Westminster

Lab gain 3
10.1% Con to Lab

14	10	06	02	98	94	90	86	82	78	74	71	68	64

Gassanly, Murad	Lab	1,187	40.9	+10.7
Talukder, Shamim	Lab	1,172	40.4	+10.3
Williams, Jason T.	Lab	1,095	37.7	+ 9.4
*Havery, Andrew J.	Con	1,051	36.2	- 9.9
Wilkinson, Jacqui	Con	1,018	35.1	- 9.7
Pierre-Traves, Alex	Con	981	33.8	- 10.3
Mackie, George P.	Green	308	10.6	
Uddin, Muhammad E.	Ind	251	8.6	
Ewen, David C.C.	LD	175	6.0	-21.2

Harrow Road

Westminster North

No change
8.1% Con to Lab

14	10	06	02	98	94	90	86	82	78	74	71	68	64

*Bush, Ruth	Lab	1,788	64.5	+15.2
*McKie, Guthrie	Lab	1,493	53.9	+12.0
*Mukerji, Nilavra	Lab	1,415	51.1	+12.5
Green, Grazyna	Con	546	19.7	- 0.5
Sandford, Roc	Green	464	16.7	+ 3.3
Nassif, Aline	Con	406	14.7	- 3.7
Singh, Hartej	Con	349	12.6	- 4.6
Kitching, Russ	UKIP	308	11.1	+ 7.2

Hyde Park

Westminster North

No change
swing incalculable

14	10	06	02	98	94	90	86	82	78	74	71	68	64

*Acton, Heather J.	Con	1,115	55.3	+ 5.8
*Cox, Antonia	Con	1,114	55.3	+ 8.4
*Floru, J.P.	Con	950	47.1	+ 1.5
Mannan, Charles	Lab	565	28.0	
Morgan, Firase	Lab	493	24.5	
Stephens, Thomas C.	Lab	421	20.9	
Cridge, Mark J.	Green	261	12.9	- 12.1
Collins, Tara L.	UKIP	202	10.0	

Knightsbridge & Belgravia

Cities of London & Westminster

No change
7.8% Green to Con

14	10	06	02	98	94	90	86	82	78	74	71	68	64

*Roe, Philippa M.	Con	1,158	76.2	+ 1.6
*Robathan, Rachael	Con	1,138	74.9	+ 0.6
Devenish, Tony	Con	1,114	73.3	+ 1.5
Bewley, Thomas H.	Green	228	15.0	- 11.4
Buckland, Rosalyn L.D.	Lab	186	12.2	
Blenkinsop, Joseph A.	Lab	154	10.1	
Williams, Thomas A.	Lab	127	8.4	

Lancaster Gate

Westminster North													No change				
14	10	06	02	98	94	90	86	82	78	74	71	68	64	0.8% Lab to Con			
*Burbridge, Susie														Con	1,262	55.2	+ 5.9
Davis, Robert J.														Con	1,152	50.4	+ 1.9
Smith, Andrew P.														Con	1,104	48.3	+ 4.6
Elis, Dafydd														Lab	509	22.3	+ 2.6
Whitmore, Liz														Lab	500	21.9	+ 2.5
Piddock, Angela														Lab	496	21.7	+ 2.6
Figgis, Nicholas O.														Green	340	14.9	+ 3.5
Baring, Sue														LD	314	13.7	- 9.6
Kennet, Thoby														LD	229	10.0	- 9.0

Little Venice

Westminster North													No change				
14	10	06	02	98	94	90	86	82	78	74	71	68	64	1.6% Con to Lab			
*Caplan, Melvyn														Con	1,102	48.5	+ 0.3
*Adams, Ian														Con	1,076	47.3	+ 0.2
Arzymanow, Barbara J.														Con	1,075	47.3	+ 1.1
Wolfe, Sue														Lab	695	30.6	- 1.0
Moini, Betty														Lab	680	29.9	+ 4.9
Less, Aicha														Lab	664	29.2	+ 7.0
Pready, Lynnet J.														Green	346	15.2	+ 4.4
Alimoradian, Bahram														LD	169	7.4	- 9.2
Ekholm, Roberto														LD	157	6.9	- 9.2

Maida Vale

Westminster North													Lab gain 1				
14	10	06	02	98	94	90	86	82	78	74	71	68	64	4.4% Con to Lab			
*Prendergast, Jan														Con	1,222	45.5	- 0.4
Begum, Rita														Lab	1,063	39.6	+ 8.5
Crockett, Thomas														Con	1,063	39.6	+ 0.1
*Tombolis, Frixos														Con	902	33.6	- 4.4
Ayub, Eram														Lab	889	33.1	+ 6.8
Toki, Romena														Lab	861	32.0	+ 6.2
Duke, Peter W.R.														Green	399	14.8	+ 2.3
Welch, Peter J.														LD	288	10.7	- 7.1

Marylebone High Street

Cities of London & Westminster													No change				
14	10	06	02	98	94	90	86	82	78	74	71	68	64	swing incalculable			
*Bott, Iain J.														Con	1,199	62.0	+12.2
*Rowley, Ian D.														Con	1,145	59.2	+13.5
Scarborough, Karen T.														Con	1,075	55.6	+10.2
Cavalla, Madge														Lab	343	17.7	
Garside, Owain R.														Lab	315	16.3	
Small, Hugh														Green	306	15.8	- 9.1
Cavalla, Peter														Lab	275	14.1	
Barr, Alistair G.														LD	220	11.4	- 18.1
Sampson, Sally														LD	182	9.4	- 17.4
Lannon, Haude														LD	127	6.6	

Queen's Park

Westminster North													No change				
14	10	06	02	98	94	90	86	82	78	74	71	68	64	9.2% Con to Lab			
*McAllister, Patricia														Lab	1,921	69.7	+18.5
*Dimoldenberg, Paul														Lab	1,844	66.9	+19.7
*Taylor, Barrie K.														Lab	1,805	65.5	+20.1
Green, Matthew														Con	545	19.8	+ 4.0
Huber, Jurgen														Green	454	16.5	+ 2.5
Ahad, Abdul														Con	403	14.6	- 0.2
Richardson, Eliza														Con	385	14.0	- 0.5

Regent's Park

Westminster North													No change				
14	10	06	02	98	94	90	86	82	78	74	71	68	64	3.6% Con to Lab			
*Astaire, Daniel P.														Con	1,215	50.5	- 5.4
*Rigby, Robert C.														Con	1,187	49.3	- 6.3
Mohindra, Gotz														Con	1,042	43.3	- 10.1
Edwin, Dorothy														Lab	800	33.3	+ 2.3
Hamid, Ahmed														Lab	677	28.1	- 2.5
Luder, Nicholas														Lab	667	27.7	- 0.3
Dent, Jacqueline														Green	324	13.5	- 1.7
Hartwell, Herbert R.R.														LD	219	9.1	

St James's

Cities of London & Westminster													No change				
14	10	06	02	98	94	90	86	82	78	74	71	68	64	3.9% Con to Lab			
*Hyams, Louise R.														Con	1,038	43.6	- 5.3
*Mitchell, Timothy J.														Con	1,011	42.5	- 4.4
*Thomson, Cameron A.J.														Con	955	40.1	- 4.1
Lumby, David K.														Lab	591	24.8	+ 2.4
Roca, Tim														Lab	539	22.7	+ 4.3
Welsh, Fraser														Lab	475	20.0	+ 2.2
Lyle, Juliet D.														Green	335	14.1	+ 1.2
Le Marchant, Silvia														UKIP	299	12.6	
Cheung, Steven D.														LD	228	9.6	- 13.2
Pettinger, Paul G.D.														LD	206	8.6	- 13.8
Thompson, Paul J.														LD	191	8.0	

Tachbrook

Cities of London & Westminster													No change				
14	10	06	02	98	94	90	86	82	78	74	71	68	64	6.7% Con to Lab			
*Evans, Nick														Con	1,103	46.8	- 13.0
*Harvey, Angela A.														Con	1,095	46.4	- 10.5
Cuthbertson, Peter M.														Con	1,093	46.3	- 9.9
Guy, Gillian														Lab	568	24.1	+ 2.8
Darrall, Joe														Lab	537	22.8	+ 2.1
Thomson, William														Lab	493	20.9	+ 1.7
Painter, Krystal B.														UKIP	274	11.6	
Rubin, Conrad G.														Green	268	11.4	
Armstrong, Elizabeth														LD	231	9.8	- 13.8
Johnson, Pippa														LD	200	8.5	- 13.7
Mougenot, Tim														LD	132	5.6	- 14.4

Vincent Square

No change

Cities of London & Westminster

7.5% Con to Lab

14	10	06	02	98	94	90	86	82	78	74	71	68	64

*Harvey, David J.	Con	1,364	43.9	- 12.4
*Chalkley, Danny J.	Con	1,305	42.0	- 13.4
*Summers, Steve	Con	1,256	40.4	- 13.0
Macri, Sarah J.	Lab	789	25.4	+ 2.3
Heap, Peter W.	Lab	758	24.4	+ 1.3
Mathewson, Alen J.	Lab	686	22.1	+ 0.9
Harrison, Katherine L.	Green	448	14.4	
Benmax, Peter	UKIP	327	10.5	
Rimensberger, Wilfried F.	Ind	279	9.0	

Warwick

No change

Cities of London & Westminster

5.7% Con to Lab

14	10	06	02	98	94	90	86	82	78	74	71	68	64

*Aiken, Nickie	Con	1,419	55.9	- 8.8
*Argar, Edward J.C.	Con	1,323	52.1	- 9.8
*Flight, Christabel	Con	1,257	49.5	- 9.9
Newson, Georgina	Lab	517	20.4	- 2.3
Islam, Nurul	Lab	452	17.8	- 1.6
Taylor, Andrew J.D.	Lab	449	17.7	+ 9.7
Parker, Benjamin C.	Green	290	11.4	
Munday, Jonathan	UKIP	265	10.4	
Dugmore, Keith R.	LD	189	7.4	- 15.1
Smithard, Jane	LD	181	7.1	- 14.7
Platt, Mark A.	LD	166	6.5	- 12.9

West End

No change

Cities of London & Westminster

0.1% Con to Lab

14	10	06	02	98	94	90	86	82	78	74	71	68	64

Church, Paul J.	Con	1,027	47.4	- 0.8
*Roberts, Glenys M.	Con	914	42.2	- 3.3
*Glanz, Jonathan	Con	865	39.9	- 0.6
Cook, Katherine E.	Lab	453	20.9	- 2.9
Dumigan, Michael C.	Lab	435	20.1	0.0
Dewhirst, Damian	Lab	393	18.1	- 1.1
Murray, Andrew J.	Ind	347	16.0	
De Beristain, Humphrey A.D.	Green	309	14.3	+ 1.8
Ravenscroft, Alan W.	LD	152	7.0	- 13.2
Sperry, Sophie A.	LD	145	6.7	- 10.1

Westbourne

No change

Westminster North

8.6% Con to Lab

14	10	06	02	98	94	90	86	82	78	74	71	68	64

*Boothroyd, David	Lab	1,713	61.9	+ 9.5
*Hug, Adam	Lab	1,695	61.2	+11.8
*Qureshi, Papya	Lab	1,563	56.5	+13.2
Clode, Richard	Con	473	17.1	- 7.8
Shelford, Henry	Con	402	14.5	- 4.7
Oteh, Iheoma	Con	398	14.4	- 4.4
Hunter-Tilney, Ludovic J.G.	Green	381	13.8	+ 2.6
Casey, Maggie	UKIP	306	11.1	

By-elections

Hyde Park

Thursday 3rd May 2012

Caused by the resignation of Conservative councillor Colin Barrow

No change

Cox, Antonia M.	Con	1,448	56.9	+ 9.5
Gordon, Jack	Lab	563	22.1	
Cridge, Mark J.	Green	182	7.2	- 17.8
Thompson, Martin	LD	178	7.0	- 20.6
Bradford, Richard	UKIP	96	3.8	
Dharamsey, Abdulla A-J.	Ind	40	1.6	
swing incalculable	Maj	885	34.8	

Marylebone High Street

Thursday 2nd May 2013

Caused by the resignation of Conservative councillor Harvey Marshall

No change

Bott, Iain J.	Con	921	59.1	+12.1
Slingsby, Nik	Lab	203	13.0	
Hill, Jeremy	LD	104	6.7	- 21.5
Mercieca, Paul L.	UKIP	96	6.2	
Small, Hugh	Green	50	3.2	- 21.7
swing incalculable	Maj	718	46.1	

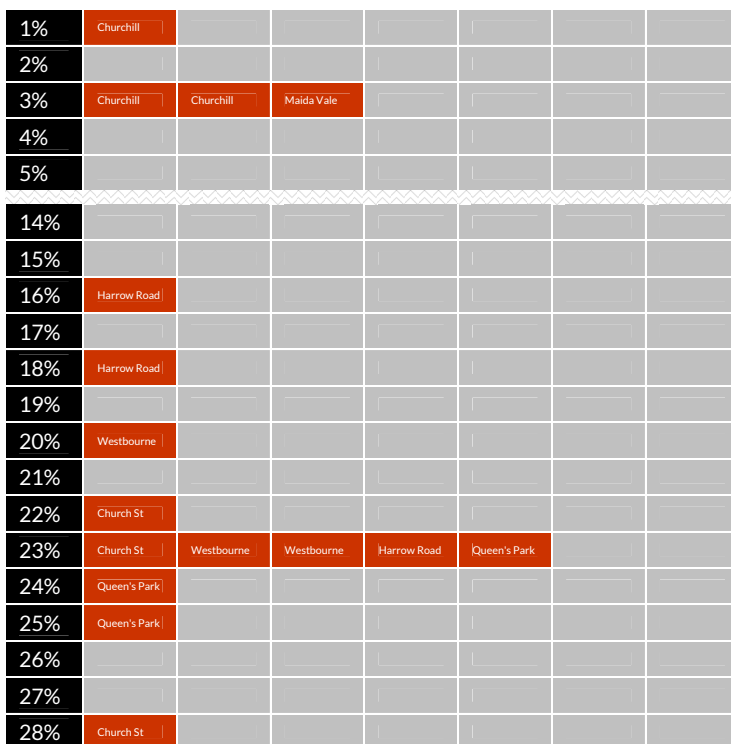
How Westminster's wards voted

	Date	%Poll	Con	Lab	LD	Green	UKIP	Other
Abbey Road	22.05.14	32.4	58.0	19.6	10.2	12.2		
	06.05.10	56.2	56.7	19.0	14.1	10.2		
Bayswater	22.05.14	30.9	39.5	20.9	21.9	17.7		
	06.05.10	53.3	45.8	22.9	31.3			
Bryanston & Dorset Square	22.05.14	30.4	51.7	19.2	11.9	17.2		
	06.05.10	48.7	51.2	17.5	19.0	12.3		
Church Street	22.05.14	29.4	18.5	67.1		14.4		
	06.05.10	56.8	28.1	51.7	13.0			
Churchill	22.05.14	34.8	35.0	39.7	6.0	10.6		8.6
	06.05.10	56.8	45.0	29.5	25.4			
Harrow Road	22.05.14	41.8	15.7	56.5		16.7	11.1	
	06.05.10	58.0	18.6	43.3	20.8	13.4		3.9
Hyde Park <i>By-election</i>	22.05.14	32.9	52.6	24.5		12.9	10.0	
	03.05.12	33.5	56.9	22.1	7.0	7.2	3.8	1.6
	06.05.10	45.5	47.4		27.6	25.0		
Knightsbridge & Belgravia	22.05.14	26.3	74.8	10.2		15.0		
	06.05.10	42.7	73.6			26.4		
Lancaster Gate	22.05.14	29.0	51.3	22.0	11.8	14.9		
	06.05.10	49.8	47.2	19.4	19.4	11.4		2.6
Little Venice	22.05.14	32.5	47.7	29.9	7.2	15.2		
	06.05.10	57.6	47.2	26.3	15.7	10.8		
Maida Vale	22.05.14	35.8	39.6	34.9	10.7	14.8		
	06.05.10	57.8	41.1	27.7	16.9	12.5		1.7
Marylebone High Street <i>By-election</i>	22.05.14	28.8	58.9	16.0	9.1	15.8		
	02.05.13	23.1	59.1	13.0	6.7	3.2	6.2	
	06.05.10	48.3	47.0		28.1	24.9		
Queen's Park	22.05.14	35.4	16.1	67.4		16.5		
	06.05.10	58.8	15.0	47.9	18.7	14.0		4.2
Regent's Park	22.05.14	35.4	47.7	29.7	9.1	13.5		
	06.05.10	50.8	55.0	29.8		15.2		
St James's	22.05.14	29.6	42.0	22.5	8.7	14.1	12.6	
	06.05.10	49.4	46.7	19.5	22.6	11.2		
Tachbrook	22.05.14	37.4	46.5	22.6	8.0	11.4	11.6	
	06.05.10	58.8	57.6	20.4	21.9			
Vincent Square	22.05.14	36.5	42.1	24.0		14.4	10.5	9.0
	06.05.10	55.7	55.0	21.9	23.1			
Warwick	22.05.14	35.4	52.5	18.6	7.0	11.4	10.4	
	06.05.10	56.2	62.0	16.7	21.2			
West End	22.05.14	29.9	43.2	19.7	6.8	14.3		16.0
	06.05.10	53.0	44.7	21.0	18.6	12.5		3.1
Westbourne	22.05.14	32.1	15.3	59.9		13.8	11.1	
	06.05.10	49.7	21.0	48.4	16.9	11.2		2.6


Councillors' majorities and the 2018 battleground

	Councillor	Ward	Maj	%Maj
1.	Jason Williams	Churchill	44	1.5
2.	Shamim Talukder	Churchill	121	4.2
3.	Murad Gassanly	Churchill	136	4.7
4.	Rita Begum	Maida Vale	161	6.0
5.	Thomas Crockett	Maida Vale	174	6.5
6.	Gotz Mohindra	Regent's Park	242	10.0
7.	Jan Prendergast	Maida Vale	333	12.4
8.	Suhail Rahuja	Bayswater	287	13.5
9.	Richard Holloway	Bayswater	307	14.5
10.	Steve Summers	Vincent Square	467	15.0
11.	Cameron Thomson	St James's	364	15.3
12.	Robert Rigby	Regent's Park	387	16.0
13.	Danny Chalkley	Vincent Square	516	16.6
14.	Barbara Arzymanow	Little Venice	380	16.7
15.	Ian Adams	Little Venice	381	16.7
16.	Daniel Astaire	Regent's Park	415	17.2
17.	Tim Mitchell	St James's	420	17.7
18.	Melvyn Caplan	Little Venice	407	17.9
19.	David Harvey	Vincent Square	575	18.5
20.	Louise Hyams	St James's	447	18.8
21.	Brian Connell	Bayswater	393	18.5
22.	Jonathan Glanz	West End	412	19.0
23.	J P Floru	Hyde Park	385	19.1
24.	Glenys Roberts	West End	461	21.3
25.	Peter Cutherbertson	Tachbury	525	22.2
26.	Angela Harvey	Tachbury	527	22.3
27.	Nick Evans	Tachbury	535	22.7
28.	Andrew Smith	Lancaster Gate	595	26.0
29.	Adnan Mohammed	Bryanston	581	26.3
30.	Paul Church	West End	574	26.5
31.	Antonia Cox	Hyde Park	549	27.3
32.	Heather Acton	Hyde Park	550	27.3
33.	Robert Davis	Lancaster Gate	643	28.1
34.	Christabel Flight	Warwick	740	29.4
35.	Nilavra Mukerji	Harrow Road	869	31.4
36.	Edward Argar	Warwick	806	31.7
37.	Richard Beddoe	Bryanston	712	32.2
38.	Susie Burbidge	Lancaster Gate	753	32.9
39.	Audrey Lewis	Bryanston	739	33.4
40.	Guthrie McKie	Harrow Road	947	34.2
41.	Peter Freeman	Abbey Road	760	35.0
42.	Judith Warner	Abbey Road	761	35.1
43.	Nickie Aiken	Warwick	902	35.5
44.	Lindsey Hall	Abbey Road	790	36.4
45.	Karen Scarborough	Marylebone H S	732	37.9
46.	Papya Qureshi	Westbourne	1,090	39.4
47.	Ian Rowley	Marylebone H S	802	41.5
48.	Vincenzo Rampulla	Church Street	1,102	43.9
49.	Aziz Toki	Church Street	1,107	44.1
50.	Adam Hug	Westbourne	1,222	44.1
51.	Iain Bott	Marylebone H S	856	44.3
52.	David Boothroyd	Westbourne	1,240	44.8
53.	Ruth Bush	Harrow Road	1,242	44.8
54.	Barrie Taylor	Queen's Park	1,260	45.7
55.	Paul Dimoldenberg	Queen's Park	1,299	47.1
56.	Patricia McAllister	Queen's Park	1,376	49.9
57.	Barbara Grahame	Church Street	1,359	54.2
58.	Tony Devenish	Knightsbridge	886	58.3
59.	Rachael Robathan	Knightsbridge	910	59.9
60.	Philippa Roe	Knightsbridge	930	61.2

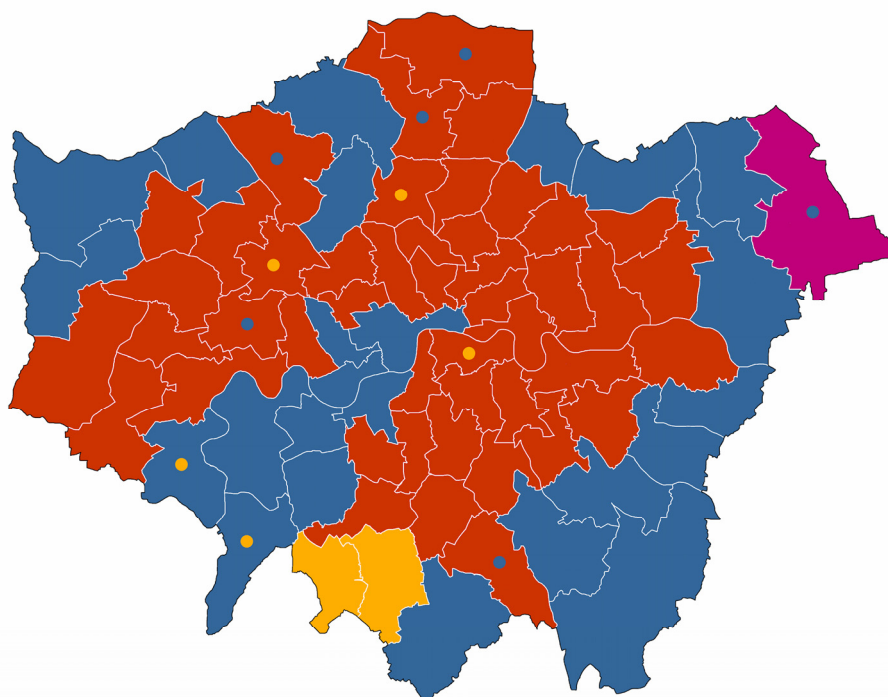
Swing to Conservatives



Swing to Labour



Parliamentary constituencies



	Lab	Con	LD	UKIP	Green	Others	Lead
Barking	18,947	3,651	1,178	8,999	1,293	2,334	9,948
	52.0	10.0	3.2	24.7	3.6	6.4	27.3
	+3.6	-4.2	-8.0	+22.3	+3.6	-17.2	
	33 (33)	0	0	0	0	0	33
Battersea	9,370	13,396	2,402	1,746	4,128	373	4,026
	29.8	42.6	7.6	5.6	13.1	1.2	12.6
	+2.1	-4.3	-8.8	+5.6	+4.5	+0.9	
	4 (3)	17 (18)	0	0	0	0	21
Beckenham	5,566	15,346	2,781	6,485	4,148	0	8,861
	16.2	44.7	8.1	18.9	12.1	0.0	25.8
	+1.4	-13.7	-13.6	+17.3	+8.6	0	
	0	17 (17)	0	0	0	0	17
Bermondsey & Old Southwark <i>Notional Labour gain</i>	12,486	3,989	10,650	2,994	4,320	1,094	1,836
	35.2	11.1	30.0	8.4	12.2	3.1	5.2
	+4.3	-5.4	-9.8	+8.4	+2.5	-0.1	
	16 (6)	0	11 (21)	0	0	0	27
Bethnal Green & Bow	17,396	3,596	3,331	2,346	6,610	17,286	2,232
	34.4	7.1	6.6	4.6	13.1	34.2	4.3
	-2.5	-7.8	-13.9	+4.6	+4.6	+15.0	
	11 (26)	0 (0)	0 (1)	0	0	11 (0)	22 (27)
Bexleyheath & Crayford	7,581	11,575	482	7,009	352	2,798	3,994
	25.4	38.8	1.6	23.5	1.2	9.4	13.4
	+1.5	-2.8	-14.1	+19.5	+1.2	-5.3	
	3 (3)	19 (21)	0	2 (0)	0	0	24
Brent Central <i>Notional Labour gain</i>	17,595	4,240	6,656	739	3,819	1,349	10,939
	51.2	12.3	19.3	2.1	11.1	3.9	31.9
	+7.3	-2.0	-14.2	+2.1	+3.7	+3.0	
	26 (18)	0	1 (9)	0	0	0	27
Brent North	17,393	10,307	6,518	766	2,933	446	7,086
	45.3	26.9	17.0	2.0	7.6	1.2	18.4
	+4.6	-2.9	-6.9	+2.0	+2.5	+0.7	
	24 (17)	3 (6)	0 (4)	0	0	0	27
Brentford & Isleworth <i>Notional Labour gain</i>	16,840	11,666	3,471	3,014	4,474	2,737	5,174
	39.9	27.6	8.2	7.1	10.6	6.5	12.3
	-3.6	+9.0	-9.2	+6.6	-0.7	-2.0	
	19 (15)	11 (15)	0	0	0	0	30

Parliamentary constituencies - continued

	Lab	Con	LD	UKIP	Green	Others	Lead
Bromley & Chislehurst	5,296	11,502	2,120	5,626	3,133	1,415	5,876
	18.2	39.5	7.3	19.3	10.8	4.9	20.2
	+3.0	-6.9	-13.7	+13.6	+4.5	-0.5	
	0	15 (16)	0 (1)	2	0	0	17
Camberwell & Peckham	18,521	3,079	2,246	952	5,404	2,038	13,117
	57.4	9.6	7.0	3.0	16.8	6.3	40.6
	+14.3	-0.1	-29.4	+3.0	+7.2	+5.0	
	27 (27)	0	0	0	0	0	27
Carshalton & Wallington	4,615	7,609	12,072	6,836	2,394	651	4,463
	13.5	22.3	35.3	20.0	7.0	1.9	13.0
	+2.1	-10.1	-9.8	+17.6	+1.5	-1.4	
	0	3 (3)	24 (24)	0	0	0	27
Chelsea & Fulham	6,864	15,428	2,394	551	668	1,404	8,564
	25.1	56.5	8.8	2.0	2.4	5.1	31.4
	+5.6	-2.1	-9.9	+1.7	-0.4	+5.1	
	3 (0)	26 (32)	0	0	0	0	29 (32)
Chingford & Woodford Green	7,257	12,549	3,522	5,359	2,234	1,659	5,292
	22.3	38.5	10.8	16.4	6.9	5.1	16.2
	+0.8	-9.3	-14.9	+15.6	3.4	4.4	
	2 (0)	21 (21)	1 (3)				24
Chipping Barnet	11,624	13,263	2,332	1,514	4,175	535	1,639
	34.8	39.7	7.0	4.5	12.5	1.6	4.9
	+9.2	-3.3	-13.7	4.5	5.8	-2.5	
	11	10	0	0	0	0	21
Cities of London & Westminster (part)	5,667	11,681	1,481	1,367	3,134	877	6,014
	23.4	48.3	6.1	5.6	12.9	3.6	24.9
	+8.1	-3.4	-15.9	+5.6	+2.2	+3.3	
	3 (0)	27 (30)	0	0	0	0	30
Croydon Central <i>Notional Labour gain</i>	12,707	11,811	1,560	5,884	2,453	380	896
	36.5	33.9	4.5	16.9	7.0	1.1	2.6
	+6.8	-2.9	-11.9	+13.8	+0.4	-2.3	
	13 (9)	9 (13)	0	0	0	0	22
Croydon North	18,492	5,800	1,613	3,438	2,974	387	12,692
	56.5	17.7	4.9	10.5	9.1	1.2	38.8
	+8.4	-5.8	-12.4	+9.5	+1.0	-0.6	
	24 (24)	0	0	0	0	0	24
Croydon South	7,158	18,060	2,842	5,614	3,110	359	10,902
	19.3	48.6	7.7	15.1	8.4	1.0	29.3
	+1.8	-1.8	-13.8	+12.1	+2.3	-0.5	
	3 (0)	21 (24)	0	0	0	0	24
Dagenham & Rainham	12,572	3,789	918	9,959	1,016	6,057	2,913
	36.6	11.0	2.7	29.0	3.0	17.7	7.6
	-0.2	-11.1	-2.6	+22.8	+2.1	-11.0	
	18 (19)	0 (4)	0	1 (0)	0	8 (4)	27
Dulwich & West Norwood	16,571	5,784	3,894	1,424	5,242	221	10,787
	50.0	17.5	11.8	4.3	15.8	0.7	32.4
	+9.8	-4.9	-13.1	+4.0	+4.0	+0.3	
	20 (15)	2 (5)	2 (4)	0	0	0	24
Ealing Central & Acton <i>Notional Labour gain</i>	12,427	10,739	5,393	2,504	5,080	527	1,688
	33.9	29.3	14.7	6.8	13.9	1.4	4.6
	+7.2	-5.9	-12.5	+6.0	+5.1	+0.2	
	12 (9)	8 (11)	4 (4)	0	0	0	24
Ealing North	19,831	9,992	2,672	2,216	2,458	2,324	9,839
	50.2	25.3	6.8	5.6	6.2	5.9	24.9
	+10.4	-9.9	-11.4	+5.6	+2.5	+2.7	
	23 (15)	1 (9)	0	0	0		24
Ealing Southall	19,834	6,102	2,654	1,065	1,762	1,936	13,732
	59.5	18.3	8.0	3.2	5.3	5.8	41.2
	+14.2	-12.8	-8.4	+3.2	0.0	+3.8	
	18 (16)	3 (4)	0 (1)	0	0	0	21
East Ham	24,631	10,440	1,505	634	0	3,116	14,191
	61.1	25.9	3.7	1.6	0.0	7.7	32.7
	0.0	+5.3	-2.5	+0.9	0	-3.7	
	30 (30)	0	0	0	0	0	30

Parliamentary constituencies - continued

	Lab	Con	LD	UKIP	Green	Others	Lead
Edmonton	15,825	5,251	453	3,125	3,050	527	10,574
	56.1	18.6	1.6	11.1	10.8	1.9	37.5
	+ 10.2	- 9.8	- 14.2	+ 9.8	+ 2.2	+ 1.9	
	19 (18)	2 (3)	0	0	0	0	21
Eltham	11,158	8,179	1,810	7,078	3,642	1,583	2,979
	33.4	24.5	5.4	21.2	10.9	4.7	8.9
	- 1.2	- 7.2	- 11.3	+ 20.1	+ 3.7	- 4.1	
	14 (12)	7 (9)	0	0	0	0	21
Enfield North	12,879	9,078	295	5,677	2,458	2,673	3,801
<i>Notional Labour gain</i>	37.4	26.4	0.9	16.5	11.2	7.8	11.0
	+ 7.1	- 8.1	- 13.2	+ 11.8	+ 2.6	+ 2.7	
	13 (12)	8 (9)	0	0	0	0	21
Enfield Southgate	11,302	10,753	1,885	2,742	2,755	948	549
<i>Notional Labour gain</i>	37.2	35.4	6.2	9.0	9.1	3.1	1.8
	+ 7.9	- 3.9	- 13.1	+ 9.0	- 2.6	- 2.7	
	9 (6)	12 (15)	0	0	0	0	21
Erith & Thamesmead	14,047	6,828	1,196	5,156	1,435	2,416	7,219
	45.2	22.0	3.8	16.6	4.6	7.8	23.2
	+ 3.1	- 5.7	- 6.2	+ 16.6	+ 2.1	- 9.9	
	21 (17)	0 (4)	0	0	0	0	21
Feltham & Heston	18,465	8,761	2,186	5,380	2,013	735	9,704
	49.2	23.3	5.8	14.3	5.4	2.0	25.9
	+ 9.2	- 9.4	- 7.0	+ 14.3	+ 3.6	- 10.8	
	30 (20)	0 (10)	0	0	0	0	30
Finchley & Golders Green	12,003	13,049	3,308	1,323	3,320	0	1,046
	36.4	39.5	10.1	4.0	10.1	0.0	3.1
	+ 6.7	- 0.2	- 10.8	+ 4.0	+ 2.4	- 2.1	
	9 (9)	11 (9)	1 (3)	0	0	0	21
Greenwich & Woolwich	15,896	5,568	2,508	2,292	5,482	739	10,328
	48.9	17.1	7.7	7.1	16.9	2.3	31.8
	+ 4.3	- 3.9	- 11.8	+ 7.1	+ 5.7	- 1.4	
	20 (19)	1 (2)	0	0	0	0	21
Hackney North & Stoke Newington	18,498	5,357	3,601	0	7,293	438	11,205
	52.6	15.2	10.2	0.0	20.7	1.2	31.9
	+ 9.0	+ 0.1	- 11.8	0	3.1	- 0.4	
	21 (23)	4 (4)	3 (3)	0	0	0	28 (30)
Hackney South & Shoreditch	20,205	3,016	2,306	346	6,919	1,132	13,286
	59.6	8.9	6.8	1.0	20.4	3.3	39.2
	+ 11.2	- 4.1	- 16.3	+ 1.0	+ 6.0	+ 2.2	
	29 (27)	0	0	0	0	0	29 (27)
Hammersmith	16,951	10,962	2,928	1,543	2,581	165	5,989
	48.3	31.2	8.3	4.4	7.3	0.5	17.1
	+ 7.8	- 4.2	- 13.1	+ 4.0	+ 5.6	- 0.1	
	23 (15)	6 (14)	0	0	0	0	29
Hampstead & Kilburn	12,050	10,636	7,581	202	4,782	490	1,414
	33.7	29.8	21.2	0.6	13.4	1.4	3.9
	+ 5.8	+ 1.0	- 12.7	+ 0.3	+ 4.5	+ 1.1	
	14 (8)	15 (10)	1 (12)	0	0	0	30
Harrow East	12,282	13,625	2,375	874	646	3,163	1,343
	37.3	41.3	7.2	2.7	2.0	9.6	4.0
	+ 2.6	- 1.3	- 13.5	+ 2.7	0.0	+ 9.6	
	13 (13)	14 (14)	0	0	0	0	27
Harrow West	13,485	9,413	2,935	1,560	1,092	6,433	4,072
	38.6	27.0	8.4	4.5	3.1	18.4	11.6
	+ 0.1	- 3.1	- 12.9	+ 3.0	+ 1.8	+ 11.0	
	21 (21)	3 (4)	1 (1)	0	0	2 (1)	27
Hayes & Harlington	15,441	7,059	0	5,928	1,902	1,278	8,382
	48.9	22.3	0.0	18.8	6.0	4.0	26.6
	+ 0.8	- 9.8	- 9.6	+ 18.8	+ 5.4	- 5.5	
	22 (21)	2 (3)	0	0	0	0	24
Hendon	11,974	12,260	2,483	1,523	2,779	371	286
	38.1	39.1	7.9	4.9	8.9	1.2	1.0
	- 1.6	+ 3.3	- 9.4	+ 4.9	+ 4.7	- 1.8	
	10 (11)	11 (10)	0	0	0	0	21

Parliamentary constituencies - continued

	Lab	Con	LD	UKIP	Green	Others	Lead
Holborn & St Pancras	20,097	5,867	4,144	1,562	7,970	397	12,127
	50.2	14.7	10.4	3.9	19.9	1.0	30.3
	+ 11.1	- 4.0	- 16.6	+ 3.7	+ 5.9	- 0.1	
	32 (27)	0	0 (5)	0	1 (1)	0	33
Hornchurch & Upminster	4,856	7,082	653	11,071	1,577	16,703	3,989
<i>Notional UKIP gain</i>	11.6	16.9	1.6	26.4	3.8	39.8	9.5
	- 4.2	- 13.4	- 1.8	+ 15.8	+ 1.6	+ 2.1	
	1	2	0	6	0	15	24
Hornsey & Wood Green	16,151	3,971	11,278	1,303	6,414	603	4,873
<i>Notional Labour gain</i>	40.7	10.0	28.4	3.3	16.1	1.5	12.7
	+ 11.8	- 4.3	- 16.4	+ 3.1	+ 4.5	1.3	
	21 (9)	0	9 (21)	0	0	0	30
Ilford North	11,940	12,543	2,662	4,456	727	2,034	603
	34.7	36.5	7.7	13.0	2.1	5.9	1.8
	+ 2.5	- 6.1	- 9.7	+ 11.4	+ 1.3	+ 0.6	
	7 (2)	15 (19)	2 (3)	0	0	0	24
Ilford South	21,581	9,242	4,840	276	714	2,291	12,339
	55.4	23.7	12.4	0.7	1.8	5.9	31.7
	+ 9.8	- 2.9	+ 11.2	- 0.2	+ 0.1	+ 4.4	
	26 (24)	1 (2)	0 (1)	0	0	0	27
Islington North	17,933	1,707	5,073	524	7,078	249	10,855
	55.1	5.2	15.6	1.6	21.7	0.8	33.4
	+ 16.0	- 9.9	- 13.4	+ 1.6	+ 4.8	+ 0.8	
	23 (14)	0	0 (10)	0	1	0	24
Islington South & Finsbury	15,293	4,174	4,118	525	5,053	100	10,240
	52.3	14.3	14.1	1.8	17.3	0.3	35.0
	+ 14.8	- 5.0	- 16.2	+ 1.4	+ 6.6	- 1.5	
	24 (21)	0	0 (3)	0	0	0	24
Kensington	7,531	10,997	3,156	253	1,133	572	3,466
	31.9	46.5	13.3	1.1	4.8	2.4	14.6
	+ 4.3	+ 1.3	- 9.6	+ 0.8	+ 1.2	+ 2.0	
	10 (9)	25 (28)	1 (2)				36 (39)
Kingston & Surbiton	6,619	12,757	12,383	4,891	3,727	633	374
<i>Notional Conservative gain</i>	16.1	31.1	30.2	11.9	9.1	1.5	0.9
	+ 3.9	- 2.6	- 11.3	+ 11.9	+ 1.6	- 3.5	
	2 (0)	15 (9)	10 (18)				27
Lewisham Deptford	14,731	2,348	1,854	1,266	6,374	5,631	8,357
	45.7	7.3	5.8	3.9	19.8	17.5	25.9
	+ 4.4	- 3.7	- 14.6	+ 3.9	+ 2.7	+ 7.4	
	20 (19)	0	0 (1)	0	1 (1)	0	18
Lewisham East	12,846	4,468	3,635	2,434	3,154	3,682	8,378
	42.5	14.8	12.0	8.1	10.4	12.2	24.7
	+ 5.6	- 5.7	- 19.2	+ 8.1	+ 3.8	+ 7.4	
	21 (10)	0 (2)	0 (9)	0	0	0	21
Lewisham West & Penge	14,425	5,513	4,062	3,369	5,074	2,236	8,912
	41.6	15.9	11.7	9.7	14.6	6.4	25.7
	+ 6.2	- 6.8	- 19.9	+ 8.6	+ 8.1	+ 3.7	
	19 (13)	1 (2)	0 (5)	0	0	0	20
Leyton & Wanstead	14,595	5,186	5,871	1,174	4,191	894	8,724
	45.7	16.3	18.4	3.7	13.1	2.8	27.3
	+ 9.4	- 3.6	- 13.7	+ 3.7	+ 3.5	+ 0.6	
	20 (13)	4 (6)	0 (5)	0	0	0	24
Mitcham & Morden	18,199	5,072	1,783	2,489	873	637	13,127
	62.6	17.5	6.1	8.6	3.0	2.2	45.1
	+ 10.8	- 7.4	- 9.8	+ 7.2	+ 0.9	- 1.6	
	30 (27)	0 (3)	0	0	0	0	30
Old Bexley & Sidcup	5,633	13,537	1,407	7,781	886	3,186	5,756
	17.4	41.7	4.3	24.0	2.7	9.8	17.7
	- 0.1	- 7.0	- 10.6	+ 21.6	+ 1.1	- 4.9	
	0	23 (24)	0	1 (0)	0	0	24
Orpington	4,086	15,121	3,416	8,360	3,344	415	6,761
	11.8	43.5	9.8	24.1	9.6	1.2	19.4
	+ 2.5	- 11.3	- 16.3	+ 19.9	+ 7.4	- 2.1	
	0	18 (16)	0 (2)	0	0	0	18

Parliamentary constituencies - continued

	Lab	Con	LD	UKIP	Green	Others	Lead
Poplar & Limehouse	14,713	7,111	2,242	2,026	1,528	14,181	1,707
	35.2	17.0	5.4	4.8	3.7	33.9	3.9
	+0.3	-10.6	-11.4	+4.8	+0.2	+15.7	
	11 (15)	5 (8)	0	0	0	7 (1)	23 (24)
Putney	7,847	13,132	2,634	1,839	3,757	1,106	5,285
	25.9	43.3	8.7	6.1	12.4	3.6	17.4
	+2.2	-6.3	-8.7	+6.1	+3.9	+2.9	
	3 (1)	15 (17)	0	0	0	0	18
Richmond Park	4,974	19,035	9,822	2,903	5,227	675	9,213
	11.7	44.6	23.0	6.8	12.3	1.6	21.6
	+2.7	-1.3	-13.9	+6.4	+5.6	+0.4	
	0	32 (28)	1 (5)	0	0	0	33
Romford	5,733	13,485	982	10,359	1,328	5,164	3,126
	15.5	36.4	2.7	28.0	3.6	13.9	8.4
	-4.2	-11.4	-0.1	+24.4	+0.4	-9.1	
	0	20 (21)	0	0	0	1 (0)	21
Ruislip, Northwood & Pinner	5,663	17,821	2,042	5,558	2,627	2,935	9,158
	15.5	48.6	5.6	15.2	7.2	8.0	33.6
	-3.1	-7.8	-11.4	+15.2	+4.1	+3.1	
	0	26 (26)	0	0	0	0	26
Streatham	14,353	4,354	5,053	1,926	4,907	282	9,300
	46.5	14.4	16.4	6.2	15.9	0.9	30.1
	+7.9	-3.2	-17.6	+6.2	+6.5	+0.1	
	21 (12)	3 (2)	0 (10)	0	1 (0)	0	24
Sutton & Cheam	3,744	9,963	13,500	6,126	680	1,583	3,537
	10.5	28.0	37.9	17.2	1.9	3.5	9.9
	+1.1	-10.0	-9.4	+14.4	+0.6	+3.3	
	0	6 (8)	21 (19)	0	0	0	27
Tooting	14,110	12,473	2,487	1,989	4,445	446	1,637
	39.2	34.7	6.9	5.5	12.4	1.2	4.5
	+6.0	-4.6	-11.5	+5.5	+3.6	+1.0	
	12 (9)	9 (12)	0	0	0	0	21
Tottenham	16,993	2,817	2,800	588	4,558	2,049	12,435
	57.0	9.5	9.4	2.0	15.3	6.9	41.7
	+3.4	-4.9	-11.2	+2.0	+6.1	+4.7	
	27 (26)	0	0 (1)	0	0	0	27
Twickenham	5,224	15,513	13,259	3,495	5,517	469	2,254
<i>Notional Conservative gain</i>	12.0	35.7	30.5	8.0	12.7	1.1	5.2
	-2.5	+1.7	-11.1	+8.0	+6.3	-2.6	
	0	19 (13)	14 (20)	0	0	0	33
Uxbridge & South Ruislip	6,903	13,311	1,998	6,167	2,022	1,153	6,408
	21.9	42.2	6.3	19.5	6.4	3.7	20.3
	+0.3	-3.0	-19.5	+18.3	+2.7	+1.3	
	1 (0)	23 (24)	0	0	0	0	24
Vauxhall	14,831	4,622	4,128	1,501	4,120	1,197	10,209
	48.8	15.2	13.6	4.9	13.6	3.9	33.6
	+6.7	-4.3	-14.5	+4.9	+4.1	+3.1	
	24 (19)	0	0 (5)	0	0	0	24
Walthamstow	17,995	3,420	3,486	1,679	4,660	2,008	13,335
	54.1	10.3	10.5	5.0	14.0	6.0	40.1
	+11.0	-2.0	-18.2	+3.9	+2.6	+2.7	
	24 (24)	0	0	0	0	0	24
West Ham	22,251	7,613	1,026	2,665	562	3,738	14,638
	58.8	20.1	2.7	7.0	1.5	9.9	38.7
	-1.8	+3.7	+0.2	+7.0	-0.3	-8.8	
	30 (30)	0	0	0	0	0	30
Westminster North	11,302	9,038	1,719	614	3,711	0	2,264
	42.8	34.3	6.5	2.3	14.1	0.0	8.5
	+7.4	-1.2	-10.0	+1.0	+3.3	-0.8	
	13 (12)	17 (18)	0	0	0	0	30
Wimbledon	8,812	13,336	4,736	3,125	2,215	2,535	4,524
	25.4	38.4	13.6	9.0	6.4	7.3	13.0
	+5.9	-2.6	-11.8	+7.9	+0.7	-0.1	
	6 (1)	20 (24)	1 (2)	0	0	3 (3)	30

How London's wards voted 1964-2014

BARKING & DAGENHAM		2014	2010	2006	2002	1998	1994	1990	1986	1982	1978	1974	1971	1968	1964
Abbey	Blue	9.2	12.8	37.1			8.0	18.6	6.8	25.3	12.4	17.8	23.5	55.9	36.2
	Red	56.5	66.5	62.9	70.7	71.5	60.9	64.3	64.6	56.8	70.0	56.7	64.4	31.6	48.6
	Orange	6.0	12.4		29.3	28.5	12.0	17.1	21.6	17.9	9.7	25.5	8.3	12.5	15.2
	Grey	28.3	8.2				19.1		7.0		7.9		3.8		
Alibon	Blue	6.9	15.5	12.6	34.0	13.5		12.7	13.4	16.8	26.4				
	Red	50.8	47.9	32.5	66.0	72.0	84.9	79.3	77.8	53.1	72.2				
	Orange	5.4	11.9			14.5	15.1	7.9	8.9	30.0					
	Grey	36.9	24.8	55.0							1.5				
Becontree	Blue	7.5	13.4	24.5											
	Red	61.0	45.5	46.3	62.7	73.9	81.3								
	Orange	4.8	11.4		37.3	26.1	18.7								
	Grey	26.7	29.7	29.2											
Chadwell Heath	Blue	12.8	26.8	27.0	35.1	9.5	6.4	11.9				6.8			18.5
	Red	50.7	39.0	38.1	29.0	27.6	38.3	36.4	29.3	16.9	20.8	30.3	43.6	19.1	33.3
	Orange	5.9	10.1				6.2								
	Grey	30.6	24.1	34.8	35.9	62.8	49.1	51.8	70.7	83.1	79.2	62.9	56.4	80.9	48.2
Eastbrook	Blue	18.0	24.0	50.0	50.7			19.9	25.5	35.7	46.6	6.6	2.1	29.5	7.2
	Red	47.5	42.3	50.0	38.0	71.9	83.4	80.1	67.2	39.6	50.7	91.5	95.9	59.0	69.3
	Orange		8.1			28.1	16.6		7.3	24.7	2.7			9.4	21.9
	Grey	34.2	25.6		11.3							1.9	2.0	2.0	1.6
Eastbury	Blue	7.9	9.5					6.3		26.6					
	Red	47.8	44.8	43.3	43.7	48.4	49.2	52.7	41.6	50.1	67.3				
	Orange	8.3	14.3	17.3	56.3	51.6	50.8	37.8	58.4	23.3	32.7				
	Grey	35.7	19.2	35.3											
Gascoigne	Blue	7.6	9.1	23.4	64.4					9.9	8.5	3.1	8.8	25.3	5.5
	Red	64.2	58.1	55.8		77.7	61.3	51.9	31.6	36.1	81.6	94.9	91.2	69.5	90.1
	Orange		10.0		24.3	22.3	38.7	48.1	68.4	53.8	5.0			7.3	
	Grey	28.2	22.8	20.8	11.3					0.3	4.9	2.0		1.9	
Goresbrook Pre 1978: Cambell	Blue	6.6	13.0	11.3				11.6		30.0	17.4	2.8	1.9	22.1	2.1
	Red	43.7	44.1	35.3	61.5	66.9	83.7	78.0	85.0	65.5	79.6	97.2	98.1	77.9	97.9
	Orange	4.0	8.9		38.5	33.1	16.3	10.4	9.4						
	Grey	45.7	34.0	53.4											
Heath	Blue	11.0	13.5	21.3	22.2	16.9		19.0	20.4	38.8	23.4	12.4	17.0	52.7	14.7
	Red	48.8	49.0	48.5	57.0	68.7	90.7	81.0	72.5	60.2	74.2	86.0	82.0	45.8	65.2
	Orange	6.9	10.1		20.8	14.3	9.3		6.3						19.1
	Grey	33.3	27.4	30.2					0.8		2.4	1.6	1.0	1.5	0.9
Longbridge	Blue	13.4	13.7	23.1	39.3		26.6	43.3	37.1	54.6	59.8	31.8	38.0	63.6	55.0
	Red	46.6	45.3	26.7	42.5	57.0	50.0	47.1	28.8	21.2	32.5	48.4	62.0	36.4	45.0
	Orange	6.4	19.2		18.1	43.0	23.5	9.6	34.1	24.2	7.7	19.8			
	Grey	33.6	21.7	50.2											
Mayesbrook Pre 2002: Parsloes Pre 1978: Manor	Blue	10.4	16.6	8.8				15.6	7.8	29.9	17.1	6.8	3.6	21.4	4.1
	Red	57.5	38.4	26.2	52.2	76.7	48.8	72.4	75.6	49.5	75.6	93.2	96.4	78.6	95.9
	Orange		11.3		47.8	23.3	13.4	11.9	16.6	20.6	7.3				
	Grey	32.1	23.2	39.3											
Parsloes Pre 2002: Fanshawe	Blue	9.2	17.8								14.4	4.7	1.4	7.4	5.4
	Red	52.4	46.7	40.0	61.5	74.2	82.0	unop	86.1	96.5	70.9	92.2	96.1	87.2	78.1
	Orange		13.4		38.5	25.8	18.0		12.6						15.0
	Grey	38.4	22.0	43.1								3.1	2.5	5.4	1.5
River	Blue	11.3	10.3	21.4	32.2			19.6	9.2	11.1	29.3	6.9	11.6	42.9	
	Red	57.5	48.9	48.9	67.8	73.7	79.9	80.4	56.8	44.2	68.6	91.2	87.0	54.3	unop
	Orange		7.7			26.3	20.1		9.5						
	Grey	31.2	33.1						24.5	44.7	2.1	1.9	1.4	2.8	
Thames	Blue	7.7	9.5	19.8							18.5				
	Red	58.4	52.8	49.8	68.0	72.3	76.9	89.8	83.1	50.7	92.5				
	Orange		7.5		21.5	5.5	10.1	10.2	16.9	20.8	7.5				
	Grey	33.9	28.2	30.4	10.5	22.3									
Valence Pre 2002: Triptons	Blue	7.6	19.5					16.9			14.4				
	Red	46.5	40.4	33.9	65.5	78.3	83.5	71.6	87.3	64.5	70.9				
	Orange		15.9		34.5	21.7	16.5	11.6	12.7	34.1					
	Grey	45.9	24.2	66.1						1.3	14.7				
Village	Blue		15.4	10.9	23.8	17.3	9.1	15.9	27.0	31.5	29.4	8.4	13.5	29.8	
	Red	60.4	50.2	36.8	54.1	70.2	79.8	75.4	73.0	42.9	62.1	76.4	84.9	47.7	unop
	Orange	5.9	11.9	8.4	22.1	12.5	11.1	8.7			6.8	12.4		12.7	
	Grey	33.7	22.5	43.8						25.6	1.7	2.8	1.6	9.8	
Whalebone	Blue	16.2	20.1	45.4	17.4										
	Red	50.1	47.8	54.6	40.5										
	Orange	6.4	10.1												
	Grey	27.3	21.9		42.1										

BARNET		2014	2010	2006	2002	1998	1994	1990	1986	1982	1978	1974	1971	1968	1964
Brunswick Park		41.2	48.8	59.5	50.8	39.3	33.4	56.0	56.5	62.1	69.8	63.8	41.6	66.6	
		42.7	27.3	13.7	34.3	46.7	49.9	33.0	22.5	15.4	22.2	26.6	48.5	25.4	
		4.9	17.2	12.5	9.2	9.9	16.7	11.0	20.9	21.5	8.0	9.6		8.0	
		11.2	6.7	14.3	5.7	4.0				1.0			9.9		
Burnt Oak		19.2	22.7	17.3	17.8	15.2	13.3	27.0	19.1	25.0	27.3	16.6	12.0	32.8	
		56.5	62.5	61.0	68.7	75.4	72.2	55.4	52.7	57.1	60.5	76.1	88.0	60.8	
		5.5	14.8	11.3	5.3	9.5	8.5	7.4	9.5	18.0	4.0	7.3		6.4	
		18.7		10.4	8.3		6.0	10.1	18.7		8.2				
Childs Hill		32.1	34.3	32.1	22.7	26.0	28.6	32.5	34.0	39.0	42.6	35.8	41.6	61.0	
		29.8	21.2	14.9	19.1	30.9	20.1	22.6	26.9	26.7	35.7	36.5	40.8	18.0	
		27.5	38.4	41.8	50.0	43.1	51.3	38.7	39.1	34.2	20.7	27.7	17.7	21.0	
		10.5	6.0	11.2	8.2			6.2			1.0				
Colindale		15.0	21.3	19.6	18.0	18.1	18.1	22.1	28.5	32.7	41.9	32.2	33.9	50.1	
		67.9	55.6	52.2	61.4	62.7	64.8	47.4	46.0	38.3	48.0	55.4	59.2	37.2	
		3.3	17.4	16.3	13.0	12.9	10.1	6.5	22.1	28.9	5.5	12.4	6.9	12.7	
		13.8	5.8	11.8	7.5	13.3			23.9	3.3		4.6			
Coppetts		30.7	35.7	37.5	30.0										
		49.1	38.2	37.9	47.6										
		4.2	18.0	12.0	11.8										
		15.8	8.1	12.6	10.6										
East Barnet		39.9	37.1	46.3	44.2	42.1	36.0	45.5	47.3	53.2	59.2	57.8	51.7	65.4	
		43.9	20.9	32.5	38.4	43.4	44.0	39.6	25.6	18.1	29.5	36.7	48.3	23.6	
		3.9	15.7	10.3	9.1	8.9	20.0	10.8	27.1	28.7	7.4	5.5		10.2	
		12.2	25.3		8.3	5.6		4.0			3.9			0.7	
East Finchley		22.5	26.8	25.7	20.7	19.5	20.3	35.3	29.5	32.4	47.3	34.4	38.5	43.2	
		56.3	43.9	42.9	48.4	62.1	58.6	64.7	57.8	41.8	44.1	46.4	55.4	18.2	
		7.3	21.0	15.4	11.6	9.1	10.1		12.6	25.8	8.6	19.2	6.1	37.5	
		13.9	8.3	15.9	19.3	9.3	11.0							1.2	
Edgware		55.2	51.0	52.2	48.6	49.9	48.7	59.0	59.9	60.8	69.3	55.9	54.5	66.7	
		26.3	24.9	23.7	24.0	36.4	33.6	25.5	21.8	17.4	27.6	32.1	37.1	11.9	
		7.7	12.5	18.7	11.9	9.4	17.6	7.6	18.3	21.8	3.2	12.0	8.4	21.4	
		10.8	11.5	5.4	15.4	4.4		7.9							
Finchley Church End Pre 2002: Finchley		49.9	52.2	58.7	55.1	46.0	48.7	56.7	52.4	55.7	62.6	56.2	59.5	55.8	
		25.8	24.0	16.7	24.7	35.5	30.1	28.7	27.6	34.4	27.3	21.3	27.6	8.4	
		5.6	13.6	11.4	9.5	9.5	15.3	5.6	15.9	9.9	10.2	22.5	12.9	35.8	
		18.7	10.1	13.2	10.7	8.9	5.9	9.0	4.1						
Garden Suburb		55.8	55.8	49.6	49.6	53.8	43.5	59.6	51.8	52.6	59.7	48.5	54.5	55.3	
		22.6	16.5	9.0	11.6	11.3	16.5	11.3	13.3	11.5	17.4	18.5	19.6	9.1	
		7.8	17.4	32.6	31.1	28.8	40.0	19.3	32.8	35.9	15.4	33.0	25.9	34.7	
		13.9	10.3	8.9	7.8	6.1		9.8	2.1		7.5			1.0	
Golders Green		60.1	51.0	55.2	59.0	49.3	40.5	28.2	47.8	46.8	58.1	42.3	43.0	51.2	
		25.8	24.6	16.0	26.6	41.3	29.9	38.8	31.8	21.4	29.2	34.5	39.3	20.2	
		4.9	14.1	10.1	8.0	9.4	26.7	26.4	20.3	31.8	12.8	23.2	16.7	27.9	
		9.3	10.2	18.8	6.4		2.9	6.6					1.0	0.8	
Hale		43.1	44.0	45.6	40.2	38.5	42.6	50.3	52.0	57.4	66.0	56.8	53.1	68.8	
		40.0	30.8	36.6	43.4	44.0	40.1	31.0	19.2	13.8	21.6	22.3	31.2	15.9	
		6.0	15.6	10.5	10.3	17.5	17.4	9.2	28.9	28.7	9.8	20.9	15.7	15.3	
		10.9	9.6	7.3	6.2			9.4			2.6				
Hendon		48.6	54.4	54.1	42.4	37.1	43.4	58.2	45.1	47.8	63.3	47.1	48.0	61.9	
		27.0	27.3	16.3	20.6	27.3	30.9	32.0	27.9	22.3	27.8	31.2	31.3	25.3	
		5.5	13.5	22.1	31.0	30.2	18.2	9.8	27.1	29.9	8.9	21.7	20.7	12.8	
		18.9	4.8	7.5	5.9	5.4	7.5								
High Barnet Pre 2002: Hadley		43.7	45.8	42.3	48.2	46.8	34.0	39.0	55.2	48.8	55.5	53.8	55.2	65.8	
		23.2	16.1	7.7	22.4	33.2	29.0	20.8	21.1	11.3	16.7	19.9	21.1	13.1	
		14.8	30.7	39.8	12.3	12.6	21.5	9.2	23.8	26.9	8.9	7.8	13.1	21.1	
		18.3	7.4	10.3	10.9	7.4	15.4	31.0			12.9	18.9	18.5	10.7	
Mill Hill		43.7	47.7	39.1	25.7	25.2	39.0	55.2	55.2	60.1	69.9	60.0	55.0	75.0	
		27.8	17.6	11.3	11.2	14.4	20.5	25.2	21.1	15.1	19.4	21.5	29.0	11.6	
		12.7	30.7	40.1	56.8	56.8	40.5	10.3	23.8	24.9	7.4	18.5	16.0	13.3	
		15.8	4.0	9.6	6.4	3.6		9.3			3.2				
Oakleigh Pre 2002: Friern Barnet		45.9	49.1	49.5	47.4	49.7	46.7	52.9	50.1	56.0	67.6	52.8	62.6	78.3	
		25.3	22.4	12.1	30.9	33.9	36.6	36.9	26.2	18.4	19.5	24.0	22.4	9.6	
		5.0	21.1	27.2	13.2	10.4	16.6	10.2	23.8	25.6	12.9	23.2	15.0	12.1	
		23.8	7.4	11.2	8.5	5.9									
Totteridge		54.5	55.5	45.7	58.1	54.9	47.7	55.2	57.9	62.2	75.1	65.0	76.5	79.4	
		23.3	20.7	10.6	19.1	27.6	31.3	26.2	19.8	12.9	18.1	16.1	23.5	8.0	
		6.7	17.8	12.5	12.7	10.5	18.4	9.4	22.3	24.9	6.8	18.9		12.5	
		15.6	6.1	31.2	10.1	6.9	2.6	9.1							
Underhill Pre 2002: Arkley		28.3	38.0	39.4	41.9	39.3	33.4	42.3	36.1	44.6	46.5	48.2	41.6	66.6	
		38.7	34.5	39.0	39.3	46.7	49.9	44.5	29.1	25.3	46.3	44.8	48.5	25.4	
		3.7	19.4	12.1	8.4	9.9	16.7	13.1	29.0	30.1	7.2	7.0		8.0	
		29.3	8.1	9.5	10.3	4.0			5.8				9.9		
West Finchley Pre 2002: St Paul's		27.4	29.0	35.2	30.5	31.6	39.6	40.4	34.3	46.5	54.1	45.3	52.0	63.4	
		47.5	37.7	38.0	45.9	51.9	46.0	36.7	40.3	27.7	34.6	34.8	25.2	13.0	
		5.1	17.3	12.6	12.0	8.6	9.2		14.0	22.1	11.3	19.9	22.8	23.5	
		19.9	16.0	14.3	11.6	7.9	5.3	22.9	11.4	3.7					
West Hendon		34.9	35.7	31.4	30.8	34.7	27.0	41.6	39.0	33.9	39.9	37.7	42.3	61.9	
		43.0	41.6	45.2	50.4	48.0	52.8	49.6	46.4	36.3	43.0	46.2	50.3	25.3	
		4.1	11.1	12.3	11.3	11.3	13.0	8.8	14.6	29.8	17.0	16.1	7.4	12.8	
		18.1	11.6	11.1	7.5	6.1	7.2								
Woodhouse		27.9	33.2	34.1	34.9	27.1	36.2	48.9	37.7	48.0	55.4	40.3	46.9	65.8	
		45.6	41.3	40.2	44.4	53.9	52.8	51.1	41.3	28.1	35.3	42.1	43.6	22.2	
		4.2	19.3	12.4	10.4	9.2	11.0		21.0	23.9	9.3	17.6	9.5	10.6	
		22.2	6.1	13.3	10.3	9.8								1.4	

BEXLEY		2014	2010	2006	2002	1998	1994	1990	1986	1982	1978	1974	1971	1968	1964
Barnehurst <i>Pre 1978: Upton</i>		43.6	42.8	58.2	50.5	52.9	45.5	55.9	52.6	58.6	64.2	57.6	49.1	68.8	43.6
		19.8	16.7	17.9	29.1	37.2	34.5	29.0	22.1	16.2	33.7	33.8	43.4	22.4	46.4
			12.8	10.6	12.2	9.8	20.0	15.0	20.8	23.6		8.6	5.3	6.2	10.0
		36.5	27.7	13.3	8.3				4.6	1.6	2.1		2.1	2.6	
Belvedere		22.3	37.3	42.8	56.6	33.0	36.8	57.2	33.8	35.4	38.7	43.4	32.7	53.2	20.8
		37.8	39.4	41.5	32.9	52.6	47.5	42.8	45.7	40.5	61.3	56.6	67.3	30.6	48.6
				15.7		14.4	15.8		20.5	24.1					7.4
		29.9	23.2		10.5										16.2
Blackfen & Lamorbey <i>Pre 2002: Blackfen</i> <i>Pre 1978: Lamorbey West</i>		30.2	47.7	53.9	44.7	40.3	37.1	49.7	40.5	40.2	54.3	44.0	42.6	63.0	39.2
		11.9	16.5	13.6	17.2	27.7	22.5	24.6	20.5	15.6	39.3	33.1	53.8	30.0	51.2
		3.7	14.1	11.0	31.2	32.0	40.5	25.7	39.0	44.2	6.4	22.9	3.7	7.0	9.6
		54.2	22.7	21.4	7.0										
Blendon & Penhill <i>Pre 1978: Lamorbey East</i>		43.0	49.9	73.8	58.5	54.7	55.0	53.9	55.0	70.2	65.9	44.0	42.6	68.9	46.4
		15.7	16.3	12.8	19.7	30.4	26.1	30.8	16.4	13.4	23.6	33.1	53.8	20.6	38.5
			14.0	13.5	12.7	12.4	18.9	*9.6	28.6	16.4	6.2	22.9	3.7	10.5	15.1
		41.3	19.8		9.1	2.5		5.7			4.2				
Brampton		45.6	46.9	60.4	56.5	48.0	44.2	51.4	48.8	58.1	55.3	59.5	49.7	70.3	43.6
		18.6	19.0	18.0	26.1	41.3	35.8	31.9	26.0	18.4	31.4	30.6	45.3	28.0	46.4
			15.2	11.8	12.6	10.7	20.0	13.4	23.6	21.0	8.5	8.7	5.0		10.0
		35.8	18.9	9.7	4.8				1.6	2.5	4.9	1.2			1.7
Christchurch		40.0	47.5	65.3	48.9	44.2	35.4	54.8	55.7	60.3	58.4	57.9	56.8	79.3	45.4
		20.0	18.4	20.0	26.6	35.4	22.4	31.8	24.7	17.7	31.2	30.1	43.2	20.7	41.5
		4.9	23.0	14.7	12.2	28.2	42.2	13.4	19.6	22.0	8.5	12.0			13.2
		35.2	11.1		12.4						2.0				
Colyers <i>Pre 2002: Barnehurst North</i> <i>Pre 1978: Crayford West</i>		29.7	37.7	43.8	39.3	43.9	40.9	40.4	43.4	52.7	58.8	61.1	51.4	74.4	32.1
		25.3	29.0	35.9	45.8	46.6	42.9	33.0	26.5	20.6	41.2	38.9	48.6	25.6	42.9
			12.9	9.0		9.5	16.2	26.6	30.1	26.6					25.0
		45.1	20.4	11.3	14.9										
Crayford <i>Pre 1978: Crayford Town</i>		47.0	36.6	36.3	36.5	29.7	29.6	38.1	34.4	35.1	36.9	31.4	24.2	50.0	
		36.4	25.2	30.7	48.4	55.1	54.5	51.2	45.0	42.7	63.1	68.6	75.8	48.1	75.8
			17.2	11.7		11.1	15.8	*10.7	20.6	22.2					24.2
		16.6	21.0	21.4	15.2	4.1									1.9
Cray Meadows <i>Pre 2002: Cray</i> <i>Pre 1978: North Cray</i>		37.3	45.3	53.5	39.1	41.7	37.0	52.6	44.7	49.9	46.4	32.6	28.0	75.2	41.4
		19.1	17.8	28.8	44.9	58.3	51.6	47.4	37.7	31.3	39.1	48.3	63.6	14.4	58.6
		4.5	17.2		7.2		11.4		17.6	18.8	14.5	19.1	8.4	9.0	
		39.1	19.7	17.6	8.8										1.4
Danson Park <i>Pre 2002: Danson</i>		39.7	47.0	60.1	45.9	23.7	22.1	35.0	34.4	39.6	38.0	36.0	46.3	54.9	41.5
		18.7	17.1	13.8	19.7	26.5	20.7	17.9	19.9	19.9	28.6	32.1	53.7	24.6	50.8
		5.6	15.3	26.1	34.4	49.8	57.1	47.1	45.8	40.5	33.5	31.9			7.6
		36.1	20.7												20.4
East Wickham		35.0	41.0	32.5	25.4	21.5	23.1	31.5	30.6	52.9	52.8	48.3	43.7	70.1	41.5
		22.7	23.9	21.7	34.9	37.8	34.3	28.1	25.4	25.2	38.1	40.5	56.3	29.9	50.8
		4.9	13.5	15.3	34.8	38.1	42.6	40.4	44.1	21.9	5.3	11.2			7.6
		37.4	21.6	30.6	4.9	2.7					3.8				
Erith <i>Pre 1978: Erith Town</i>		22.3	32.8	29.3	33.1	28.4	33.1	35.3	30.8	31.9	40.4	40.0	28.5	74.4	32.1
		39.4	39.4	34.8	53.0	61.0	53.5	55.1	51.2	42.1	54.8	60.0	68.2	25.6	42.9
			17.3	16.0		10.6	13.4	*9.6	18.0	26.0					25.0
		38.4	10.6	19.9	13.9						4.8			3.2	
Falconwood & Welling <i>Pre 2002: Falconwood</i>		36.9	47.1	46.8	43.1	48.7	44.2	42.0	39.9	60.9	61.5	54.1	44.6	69.5	48.8
		18.4	20.3	14.1	16.1	20.6	13.6	17.1	16.6	17.3	38.5	33.1	42.6	30.5	51.2
		5.4	13.1	14.3	35.7	30.8	42.3	40.9	43.5	21.9		12.8	12.8		
		39.3	19.5	24.9	5.0										
Lesnes Abbey <i>Pre 2002 ward: Bostall</i>		28.5	40.6	41.9	42.4	37.9	44.7	53.9	52.9	52.7	60.7	62.9	48.6	71.0	43.1
		35.8	36.5	32.7	44.7	31.9	32.1	30.8	22.8	20.6	39.3	38.1	51.4	29.0	48.7
				11.5	9.6	30.2	23.2	*9.6	24.3	26.6					8.2
		35.7	23.0	13.9	3.4			5.7							
Longlands <i>Pre 2002 ward: Sidcup West</i>		44.4	46.5	51.1	52.8	56.2	52.1	64.6	61.2	67.5	35.7	60.0	54.2	72.5	60.8
		19.0	14.5	14.7	22.0	28.6	24.5	22.1	18.6	13.8	19.4	21.1	34.6	17.4	29.2
		7.0	16.9	14.1	17.2	15.2	23.4	13.3	20.2	18.7	6.3	18.0	11.2	10.1	10.0
		29.6									38.5				
North End <i>Pre 1978: Crayford North</i>		25.6	29.2	19.8	18.0	24.8	22.9	24.9	20.8	22.7	29.6	35.1	26.2	53.9	
		46.1	43.5	35.6	55.7	65.6	64.4	65.8	62.6	49.0	70.4	64.9	73.8	46.1	80.6
			14.7	9.2		9.6	12.7	*9.3	16.6	28.3					17.7
		28.3	12.6	35.4	26.3										1.7
Northumberland Heath		47.9	42.7	52.2	36.0	34.0	33.9	47.5	38.8	38.7	46.0	39.8	37.7	61.3	30.2
		31.9	24.0	34.1	41.9	55.2	52.0	52.5	34.9	31.5	54.0	50.8	62.3	38.7	52.4
		7.7	15.9	13.7	9.9	10.8	14.1		26.4	29.8		9.4			17.4
		12.5	17.4		12.2										
St Mary's		60.9	56.3	73.0	61.6	62.1	57.3	64.5	67.3	71.4	68.8	66.4	62.1	75.2	52.3
		16.7	14.3	14.0	18.5	25.7	21.5	23.5	18.9	11.7	20.7	21.4	30.0	14.4	26.8
		4.8	14.4	13.0	9.4	12.2	21.2	*12.0	13.8	17.0	6.9	12.2	6.6	9.0	21.0
		17.5	15.1		10.6						3.6		1.3	1.4	
St Michael's		34.0	41.9	56.4	29.8	22.2	23.1	34.3	31.8	34.1	48.3	41.9	36.5	56.7	26.5
		20.9	23.2	30.9	36.5	41.2	34.4	28.9	24.6	18.2	44.5	43.7	57.2	33.2	61.9
			12.2	12.7	28.8	36.5	42.5	36.9	43.6	47.7	7.1	14.4	6.3	10.1	11.6
		45.1	22.7		4.9										
Sidcup <i>Pre 2002 ward: Sidcup East</i>		43.5	46.5	58.9	35.1	49.8	43.9	54.7	51.4	59.4	66.4	58.1	51.7	71.8	48.9
		14.6	14.2	14.2	15.4	34.9	26.5	33.3	28.2	15.6	25.3	27.7	43.8	19.6	37.3
		5.3	15.5		10.6	12.3	14.2	12.0	20.5	24.5	8.3	14.2	4.5	8.6	13.8
		36.6	23.8	26.9	39.0	3.0	15.4			0.5					
Thamesmead East		28.3	22.7	19.5	22.0	21.8	25.7	36.4	28.6	32.6	31.6	22.8			
		71.7	45.2	51.0	57.2	61.5	57.5	63.6	46.9	49.5	68.4	77.2			
				29.6	20.8	16.7	16.8		24.6	17.9					

In the 1990 elections, Liberal Democrat vote shares marked with an asterisk represent those for the Social Democrat Party

BRENT		2014	2010	2006	2002	1998	1994	1990	1986	1982	1978	1974	1971	1968	1964
Alperton		10.9	15.2	20.4	13.9	9.9	15.2	13.0	20.4	31.2	32.9	33.9	30.1	60.8	
		48.4	37.9	30.7	32.1	26.9	26.4	32.5	52.2	42.6	56.4	56.2	69.9	36.8	
		34.0	41.0	44.5	54.0	54.0	58.5	54.5	27.3	25.8	6.9				
		6.8	5.9	4.3		9.2				0.4	3.9	9.9			
Barnhill		26.2	33.7	47.4	53.7	63.1	73.5	74.8	67.0	65.8	71.6	55.2	49.7	84.7	
		54.3	44.4	28.7	30.8	28.3	18.1	16.3	18.5	10.3	20.2	32.3	41.1	14.0	
		6.8	15.7	12.1	8.3	8.6	8.5	8.9	14.5	23.9	7.4	12.0	8.0		
		12.7	6.3	11.8	7.2						0.8	0.5	1.1	1.3	
Brondesbury Park		40.0	25.2	21.7	43.9	34.1	43.2	42.4	40.9	45.8	58.2	44.6	50.9	75.5	60.2
		29.1	24.4	15.6	32.3	49.5	40.2	33.1	46.4	36.4	41.8	45.1	49.1	15.7	39.8
		15.0	43.2	41.6	10.3	9.0	10.0	22.6	12.7	17.8		10.3		8.8	
		15.9	7.2	21.1	13.5	7.5	6.6	1.9							
Dollis Hill Pre 2002 ward: Brentwater		12.4	16.9	23.6	33.7	39.9	46.9	54.6	23.3	36.2	42.3	33.7	33.8	62.6	44.8
		44.8	38.4	35.6	51.4	52.6	43.1	45.4	50.4	43.3	53.5	56.2	66.2	37.4	55.2
		34.9	40.8	34.6	7.8	7.5	6.6		26.3	20.4		2.3			
		7.8	3.9	6.2	7.1		3.5				4.3	7.8			
Dudden Hill Pre 2002 ward: Church End		9.6	13.8	16.6	27.3	39.9	36.9	28.3	18.7	26.4	31.4	26.3	23.7	52.4	22.5
		44.7	40.6	32.8	44.5	50.0	54.8	56.4	55.3	47.8	64.5	63.1	74.9	33.6	56.8
		23.3	39.3	39.3	7.8	10.1	8.4	15.3	25.1	25.8		2.8		11.5	19.1
		22.4	6.2	11.4	20.5				0.9			4.1	7.8	1.4	2.5
Fryent		24.7	26.7	36.3	35.0	37.7	54.6	59.2	36.3	54.4	49.0	42.5	39.1	54.3	
		56.8	49.3	45.0	47.5	52.3	33.2	27.1	34.7	26.0	42.4	43.2	50.9	23.6	
		6.0	15.5	11.8	10.8	10.0	12.3	9.0	29.0	19.6	4.7	9.3	10.0	15.2	
		12.5	8.5	6.9	6.7			4.7			3.9	5.0		7.0	
Harlesden		7.6	7.8	10.3	13.9	14.0	17.5	20.1	15.9	18.6	32.2	18.0	19.0	54.5	12.2
		59.5	60.0	47.0	48.2	75.6	70.7	68.1	73.9	67.6	67.8	71.8	81.0	41.6	83.6
		9.4	26.1	14.5	6.9	10.5	8.3	11.8	10.2	13.8		8.7			
		23.5	6.2	28.2	31.2		3.5					1.5		3.9	4.2
Kensal Green Pre 2002: Manor		11.2	11.8	12.3	15.4	14.0	30.9	30.4	21.5	24.3	37.0	29.6	39.2	54.8	9.6
		54.6	38.6	45.3	58.0	60.5	59.2	53.1	67.0	48.8	63.0	54.1	60.8	42.6	85.1
		15.2	31.4	22.7	11.8	15.2	9.9	6.7	11.5	26.9		11.5			
		19.0	18.3	19.7	14.8	10.3		9.8				4.8		2.6	
Kenton		53.0	46.3	53.1	58.4	59.8	70.2	73.7	68.6	71.8	75.2	68.8	73.8	82.5	
		31.5	34.7	26.2	32.9	29.9	18.2	14.7	13.2	7.5	16.5	13.7	31.9	7.6	
		5.0	14.4	12.9	8.8	10.3	11.6	11.6	18.2	20.7	8.3	17.5	4.4	9.9	
		10.5	4.6	7.8											
Kilburn		13.5	15.3	10.2	12.7	15.8	28.8	27.9	11.2	18.0	29.7	30.7	27.3	43.0	12.1
		52.7	44.4	35.8	55.5	66.4	54.7	56.5	73.6	56.4	64.5	66.9	72.7	49.8	81.9
		9.7	29.2	39.8	15.5	14.2	12.2	15.6	15.2	23.5	5.8	2.4		5.5	
		24.1	11.1	14.2	16.3	3.6	4.3			2.1				1.7	6.1
Mapesbury		11.5	18.2	24.9	36.0	37.0	48.0	46.7	35.2	34.0	47.9	36.1	40.2	66.3	44.8
		35.6	32.2	25.0	40.5	51.4	44.9	41.2	46.5	40.6	52.1	53.7	59.8	23.1	48.3
		31.8	39.1	34.9	9.4	5.5	7.1	12.1	17.0	25.4		10.2		8.5	6.9
		21.1	10.5	15.3	14.1	6.1			1.4					2.1	
Northwick Park Pre 2002: Sudbury Court		42.6	39.0	45.9	48.8	49.4	61.3	70.0	63.7	67.1	69.9	67.9	63.5	85.5	
		45.3	36.7	26.0	30.6	42.2	27.6	21.9	19.7	9.0	15.8	13.8	25.4	14.5	
		4.9	19.0	19.8	18.3	8.4	11.1	8.0	16.7	23.9	9.1	18.3	11.0		
		7.3	5.3	8.3	2.3						5.2				
Preston		33.7	36.6	54.6	59.0	53.9	61.8	69.8	64.2	65.3	68.3	73.2	62.5	77.5	
		40.5	42.7	26.3	32.3	29.9	28.2	19.6	20.6	16.6	24.0	16.6	23.2	10.1	
		5.9	16.2	11.2	8.7	7.8	10.0	10.6	15.2	18.1	5.6	10.2	14.3	12.4	
		19.9	4.5	7.9							2.1				
Queen's Park		19.0	21.7	14.1	16.9	13.6	17.1	22.5	32.8	28.4	41.7	38.9	35.7	61.8	24.4
		44.6	34.8	30.6	50.2	66.2	41.5	35.0	51.7	48.7	58.3	58.0	64.3	38.2	75.6
		16.1	33.8	35.0	14.4	20.3	36.7	32.7	15.5	22.9		3.1			
		20.2	9.7	20.3	18.4		4.7	9.7							
Queensbury		36.6	32.7	48.5	33.6	45.1	58.0	61.6	57.8	64.6	57.5	53.9	49.2	66.9	
		43.1	46.4	36.4	55.8	49.8	34.2	29.2	30.7	16.1	37.7	28.3	46.7	23.1	
		4.4	15.5	8.4	10.6	5.1	7.8		11.4	19.3		9.8	4.1	10.0	
		15.9	5.4	6.7				9.3			4.8	8.0			
Stonebridge		8.7	8.7	19.9	31.3	13.7	19.4	24.0	16.9	17.9	25.3	12.1	8.8	30.2	6.7
		73.0	59.8	54.3	57.2	62.9	61.8	66.1	72.6	64.6	74.7	78.7	90.1	55.4	89.7
		9.9	26.9	13.3	7.0	14.6	10.3	8.3	10.5	17.5		8.0		12.7	
		8.4	4.6	12.5	4.4	8.8	8.5	1.6				1.2	1.1	1.7	3.7
Sudbury		10.9	16.2	21.3	23.1	36.0	45.3	67.6	56.4	69.4	70.0	75.5	70.1	88.3	
		44.0	39.3	30.3	26.1	31.2	21.2	20.5	20.6	11.1	20.3	15.3	29.9	11.7	
		34.3	40.6	42.4	50.8	32.8	33.5	12.0	23.0	19.5	6.4	9.2			
		10.8	3.9	6.0							3.3				
Tokyngton		19.0	14.7	30.6	47.7	44.3	52.7	43.8	39.8	46.5	46.9	53.3	39.7	74.5	
		57.9	48.1	33.3	43.8	49.7	44.0	49.5	54.0	33.6	53.1	38.9	60.3	25.5	
		11.6	33.9	31.7	8.4	6.0	3.3	6.7	6.2	19.9		7.8			
		11.6	3.2	4.5											
Welsh Harp Pre 2002: St Andrew's		17.8	19.9	33.3	39.1	46.2	44.2	42.3	30.2	36.8	44.2				
		51.5	42.8	45.7	45.1	47.7	50.0	50.0	59.2	44.4	55.8				
		7.5	30.4	13.0	6.7	6.1	5.8	7.7	10.6	18.8					
		23.2	6.9	8.0	9.1										
Wembley Central		11.2	18.7	11.4	16.8	25.6	33.6	32.8	22.6	25.2	25.0	31.0	24.6	66.8	
		47.7	42.8	38.5	33.7	41.3	38.9	48.9	66.7	54.1	70.7	62.0	61.0	33.2	
		34.3	35.4	45.3	40.0	33.1	27.5	13.5	10.7	20.7					
		6.8	3.1	4.8	9.5			4.8			4.3	7.0	14.3		
Willesden Green		7.1	10.5	8.3	18.1	19.0	30.8	15.2	22.1	14.2	25.9	16.2	18.1	49.1	12.2
		42.7	38.5	36.5	56.4	61.6	56.5	52.4	66.6	67.3	66.4	72.4	80.3	47.5	83.8
		13.7	41.4	41.1	11.9	6.2	6.8		11.3	18.5		2.6			
		14.0	9.6	14.1	13.5	13.2	5.9	32.5			7.7	8.8	1.7	3.4	4.0

BROMLEY		2014	2010	2006	2002	1998	1994	1990	1986	1982	1978	1974	1971	1968	1964
Bickley		53.5	57.2	72.7	70.9	59.8	58.2	62.2	51.9	67.1	77.6	71.3	77.3	82.2	
		13.1	10.8	10.0	12.2	15.6	17.9	15.7	6.5	7.1	12.3	14.0	22.7	5.5	
		6.9	17.6	17.3	16.9	24.6	23.9	22.1	41.6	25.8	10.1	14.7		12.3	
		26.6	14.5												
Biggin Hill		40.0	49.2	51.9	38.9	40.8	39.8	56.4	51.5	59.6	64.4	45.9	52.1	61.2	
		7.0	6.1	3.3	4.5	8.1	8.0	16.8	9.6	8.0	17.6	23.4	14.0	6.0	
		12.6	29.5	44.8	51.8	51.1	52.2	22.3	38.9	32.3	18.0	30.7	33.9	32.8	
		40.4	15.2		4.8			4.4							
Bromley Common & Keston Pre 1978: Bromley Common		43.5	56.3	66.4	54.4	37.3	26.1	41.3	42.2	53.9	55.9	38.0	45.6	62.9	
		14.6	12.6	8.3	6.1	12.3	11.0	15.3	15.3	20.9	34.7	37.1	45.4	19.5	
		5.8	20.5	14.9	36.2	50.4	62.9	43.4	42.5	25.2	6.2	24.9	8.5	11.1	
		36.0	10.7	10.4	3.4						3.2		0.5	6.5	
Bromley Town Pre 2002: Martins Hill & Town		39.3	41.9	48.1	46.2	38.5	36.0	45.2	48.3	52.5	63.8	46.7	62.9	61.4	
		20.7	19.3	9.2	8.9	14.0	14.6	13.3	15.7	12.1	25.8	27.9	29.3	11.4	
		10.6	21.8	32.7	37.7	43.6	41.5	26.4	36.0	35.5	10.4	25.4	7.8	27.2	
		29.4	17.1	0.1	7.2	3.8	7.8	15.0							
Chelsfield & Pratts Bottom Pre 2002: Chelsfield & Goddington Pre 1978 ward: Chelsfield		43.0	59.5	52.6	49.2	42.0	32.6	49.6	46.4	56.3	67.7	51.5	45.5	49.3	
		10.1	9.2	4.5	5.8	9.0	9.2	11.1	9.4	5.5	11.5	9.9	8.1	47.2	
		8.2	31.2	34.4	45.0	49.0	58.3	39.3	44.3	38.1	20.8	38.6	46.3	3.5	
		38.6		8.5											
Chislehurst		48.6	53.3	54.4	64.8	61.6	55.6	65.1	61.1	72.9	76.5	67.5	68.6	78.8	
		13.6	7.9	7.5	13.3	20.1	19.6	20.8	21.3	9.9	15.5	18.6	25.7	11.2	
		5.8	17.1	10.9	15.3	14.8	18.3	14.1	17.6	17.3	8.0	13.9	5.7	10.0	
		32.0	21.7	27.2	6.6	3.5	6.5								
Clock House		27.8	33.8	32.4	26.2	22.3	27.2	38.6	39.8	45.4	44.1	40.0	38.7	51.4	
		30.8	24.0	17.5	16.6	23.7	31.6	35.2	26.2	21.1	35.9	46.9	52.5	33.1	
		11.3	29.5	33.3	57.2	54.0	41.2	26.1	34.0	33.5	16.2	13.1	8.8	15.5	
		30.2	12.7	16.8							3.8				
Copers Cope		40.4	56.2	67.4	61.2	61.5	55.5	64.9	66.1	62.3	75.4	60.1	73.2	79.1	
		17.8	17.3	13.0	15.8	16.3	17.1	19.1	12.9	8.5	14.3	9.9	15.2	3.2	
		10.1	26.5	19.6	19.1	22.2	27.4	16.0	20.9	22.4	10.3	15.9	11.6	17.6	
		31.6			4.0					6.8		14.1			
Cray Valley East Pre 2002: St Paul's Cray		25.4	37.0	37.2	25.9	16.7	13.5	22.6	28.5	36.9	32.8	23.0	17.4	39.0	
		16.0	15.2	15.4	24.6	41.7	34.1	41.1	50.9	38.7	61.8	68.3	77.5	45.9	
		17.0	37.1	47.5	49.5	41.7	52.4	36.3	20.6	24.4	5.4	8.7	5.1	13.5	
		41.7	10.7											1.6	
Cray Valley West Pre 2002: St Mary Cray		21.7	34.4	25.5	25.4	24.3	27.2	35.2	30.4	39.4	43.4	27.4	25.2	37.2	
		18.3	16.4	25.7	38.2	38.3	47.0	49.6	38.3	32.1	48.2	47.6	48.2	14.5	
		4.6	22.9	22.1	30.8	37.4	25.8	15.2	31.4	28.5	8.4	25.0	26.6	48.3	
		55.3	26.3	26.7	5.5										
Crystal Palace Pre 2002: Annerley		9.5	18.1	14.8	13.1	13.5	12.2	12.9	17.3	26.8	31.9	22.4	28.5	48.1	
		38.4	32.5	24.4	27.7	30.2	32.2	35.6	36.3	31.4	53.3	65.6	67.9	10.9	
		24.1	42.5	46.8	50.2	56.3	55.6	43.6	46.4	41.8	7.8	12.0	3.6	11.0	
		28.0	6.9	14.0	9.0			7.8			7.0				
Darwin		51.0	46.1	77.4	81.8	75.2	69.2	73.1	69.7	67.6	73.9	57.2	53.5	60.4	
		7.0		5.5	2.9	12.5	13.4	14.9	8.2	6.7	11.0	8.8	5.6	2.3	
		3.4		17.1	15.3	12.3	17.4	12.0	22.1	25.8	15.1	34.0	41.0	37.3	
		38.7	53.9												
Farnborough & Crofton Pre 2002: Farnborough		50.4	59.0	63.0	54.9	62.0	60.8	68.5	63.7	72.0	78.6	55.1	56.5	64.0	
		11.1	7.6	4.6	3.8	9.4	11.0	13.0	8.7	4.6	9.3	10.8	8.4	3.7	
		7.1	24.7	18.0	41.3	19.0	28.2	18.5	27.5	23.4	12.1	34.1	35.1	32.4	
		31.5	8.7	14.4		9.6									
Hayes & Coney Hall Pre 2002: Hayes Pre 1978: Keston & Hayes		45.4	60.2	72.6	70.6	62.6	57.0	56.0	56.2	66.8	75.1	55.8	59.9	56.8	
		12.3	11.5	10.5	14.4	19.3	19.2	17.5	9.9	7.2	13.5	9.2	11.9	4.5	
		7.5	19.4	16.9	15.1	18.1	23.8	12.4	33.9	26.0	11.4	35.0	28.2	38.7	
		34.8	8.9					14.1							
Kelsey & Eden Park Pre 2002 ward: Eden Park		44.0	58.6	52.6	50.2	39.2	47.7	57.7	55.9	59.2	79.1	64.9	67.3	74.9	
		17.0	16.7	9.4	9.2	15.7	19.5	25.3	15.5	8.6	8.0	11.2	15.5	7.0	
		8.9	24.8	20.0	37.5	45.1	32.8	17.0	28.6	32.2	12.9	23.9	17.2	18.1	
		30.0		18.1	3.0										
Mottingham & Chislehurst North Pre 2002: Mottingham		32.6	49.0	49.6	47.3	38.5	31.4	33.2	26.8	31.8	28.2	23.3	22.5	40.3	
		21.4	24.0	22.1	35.5	49.2	52.4	52.9	45.9	43.3	63.9	71.1	76.0	49.5	
		4.3	19.5	13.2	9.3	12.3	16.2	13.9	27.3	24.9	4.1	5.6	1.5	10.2	
		41.6	7.6	15.2	7.8						3.8				
Orpington Pre 2002: Orpington Central Pre 1978: Goddington		45.1	51.2	51.3	44.2	24.2	18.0	28.1	33.0	47.9	50.4	42.6	37.9	50.8	
		11.8	9.7	4.8	4.7	9.7	14.4	20.6	22.0	13.0	27.2	26.3	19.2	3.5	
		7.8	32.8	43.9	51.1	66.1	67.6	51.3	44.0	39.1	22.4	31.1	42.9	45.7	
		35.3	6.3						1.0						
Penge & Cator Pre 2002: Penge		17.1	25.1	26.7	30.2	18.1	18.4	27.7	26.8	28.9	34.1	27.0	27.1	49.6	
		43.9	44.4	39.1	42.3	45.0	45.1	50.1	42.3	35.2	53.4	59.3	67.7	35.4	
		6.0	30.5	34.2	21.7	36.9	36.5	10.0	30.8	35.9	5.6	13.7	5.2	12.9	
		33.1			5.8			12.3			6.9			2.2	
Petts Wood & Knoll		52.4	57.4	75.1	69.9	52.6	52.5	52.9	58.6	57.5	69.9	54.2	61.5	62.6	
		10.0	7.1	5.7	7.4	9.8	14.4	12.9	9.1	5.2	9.3	9.4	11.1	4.3	
		8.2	21.0	19.2	22.7	33.5	33.0	16.7	32.3	24.2	20.7	36.4	27.4	33.0	
		29.3	14.6			4.1		17.5			13.2				
Plaistow & Sundridge		34.0	43.0	55.9	43.1	42.3	43.9	56.0	52.2	59.0	59.4	48.6	48.9	61.5	
		21.3	16.6	9.8	10.5	12.0	22.1	25.4	19.1	14.3	31.3	34.4	41.4	17.9	
		9.2	23.0	27.6	40.1	42.5	24.2	18.6	28.6	26.7	9.3	17.0	7.4	16.2	
		35.5	17.5	6.7	6.3	3.1	9.8						2.2	4.4	
Shortlands		49.3	58.2	72.9	68.7	63.6	57.8	68.6	66.9	75.2	82.6	76.1	81.2	87.3	
		14.0	11.6	14.9	11.9	14.4	11.7	12.7	9.2	5.3	8.8	6.4	10.1	2.2	
		8.9	14.1	12.3	19.5	22.0	25.0	18.6	23.9	19.5	8.5	17.5	8.7	10.5	
		27.9	16.0				5.5								
West Wickham Pre 2002: West Wickham North		46.9	66.9	73.2	71.7	60.0	53.3	65.0	57.2	67.7	77.5	59.2	63.5	71.1	
		15.5	13.3	11.5	12.0	17.9	10.1	14.2	8.2	8.0	13.4	8.0	12.4	4.8	
		7.9	19.8	15.3	16.2	22.1	36.5	20.8	34.6	24.2	9.2	32.			

CAMDEN		2014	2010	2006	2002	1998	1994	1990	1986	1982	1978	1974	1971	1968	1964
Belsize		35.2	36.9	37.4	42.0	33.2	35.3	43.2	37.3	47.9	59.2	44.5	43.3	56.9	46.2
		25.2	20.1	13.9	29.9	30.0	33.5	35.0	31.4	23.8	34.0	47.7	48.4	31.8	37.3
		25.2	34.3	41.0	18.1	23.6	20.7	8.2	28.5	26.0	6.8	6.2	5.3	11.3	13.2
		14.4	8.7	7.7	10.0	13.2	10.6	25.6	2.8	2.2		1.6	2.9		3.3
Bloomsbury		20.9	27.6	34.2	31.8	25.0	24.2	24.9	38.9	40.6	48.9	42.8	44.2	73.3	55.4
		48.6	38.1	37.9	37.7	41.8	51.0	42.2	46.2	36.8	51.1	57.2	55.8	26.7	44.6
		7.2	22.3	12.7	15.2	20.4	18.4	8.7	14.9	22.6					
		23.2	12.0	13.0	15.3	12.8	6.4	24.3							
Camden Town with Primrose Hill Pre 2002: Chalk Farm		17.6	21.1	14.8	18.0	26.4	20.3	24.2	27.2	27.4	45.1	34.8	42.0	54.6	39.4
		49.6	35.8	35.8	30.3	44.0	43.0	43.6	50.6	42.1	54.9	55.4	58.0	40.1	55.1
		8.3	30.2	38.9	22.2	29.7	13.8	8.8	19.2	30.5		9.8		5.3	
		24.6	10.5	10.5	29.6		22.8	23.4	3.0						5.5
Cantelowes Pre 2002: Caversham Pre 1978: Camden		10.6	13.5	12.0	13.8	14.5	14.4	18.4	15.7	17.3	34.5	21.3	24.0	46.2	22.4
		57.6	39.1	31.9	46.8	60.6	57.0	49.6	68.6	51.7	57.7	65.0	73.7	50.4	63.9
		14.0	34.2	40.5	20.4	24.9	15.4	7.1	13.7	31.0		10.0			7.1
		17.8	9.6	11.7	19.1		13.1	35.2	2.0		7.8	3.7	2.3	3.4	6.7
Fortune Green		25.1	27.0	22.9	15.3	15.1	14.5	23.1	32.0	39.8	49.7				
		31.4	24.1	18.9	20.5	24.9	27.3	29.1	31.5	27.6	39.5				
		32.1	39.2	46.5	55.5	60.0	53.5	38.2	36.5	32.5	9.2				
		11.3	9.6	11.7	8.7		4.7	9.6			1.6				
Frognaal & Fitzjohns Pre 2002: Frognaal No equivalent ward 1971, 1974 Pre 1974: Hampstead Central		55.3	53.1	59.7	57.5	48.9	39.5	58.6	51.8	55.1	69.2			64.2	54.9
		20.7	17.7	13.4	18.1	21.7	21.6	17.5	26.1	16.2	24.1			24.6	31.9
		9.9	21.7	15.4	16.7	19.3	16.5	11.8	22.1	28.7	6.7			11.2	13.1
		14.4	7.4	11.6	7.7	10.0	22.3	12.1							
Gospel Oak		16.4	27.9	39.6	24.6	14.3	17.1	21.6	18.5	17.8	31.9	24.0	28.8	47.4	28.8
		48.0	39.8	35.5	40.9	52.8	55.9	61.6	68.2	53.2	65.1	69.7	68.5	47.1	64.6
		6.5	20.4	13.4	18.1	22.0	15.9		13.3	25.7		3.8		5.5	
		29.1	12.0	11.6	15.8	10.9	11.0	16.9		3.3	3.0	2.5	2.7		6.7
Hampstead Town		42.9	40.5	47.1	40.9	22.4	24.9	34.2	39.1	46.9	60.3	52.7	53.7	57.9	51.6
		21.3	16.4	11.6	13.5	17.4	17.5	22.4	26.9	21.8	31.0	30.6	40.1	25.9	30.1
		23.6	35.7	32.2	34.0	60.2	52.4	31.6	34.0	31.3	7.2	14.4	4.6	14.4	18.3
		12.1	7.4	9.1	11.6		5.2	11.8			1.5	2.3	1.7	1.8	
Haverstock Pre 2002 ward: Grafton		9.1	8.2	11.8	18.8	13.7	13.6	12.9	13.7	15.3	28.6	16.8	17.1	43.7	18.6
		43.9	39.4	37.0	45.4	55.7	72.1	50.6	73.4	59.1	66.3	74.6	80.8	54.5	72.9
		27.5	45.0	40.5	20.1	16.8	14.3		12.9	25.7		4.3			
		19.5	7.4	10.7	15.8	13.9		31.8			5.2	4.3	2.0	1.8	8.5
Highgate		18.4	22.2	31.3	26.1	27.8	22.4	26.9	29.4	36.4	51.8	42.2	49.1	59.4	54.3
		42.6	30.4	25.4	29.5	38.9	47.3	45.0	47.6	35.7	46.5	47.0	48.4	35.1	38.5
		4.8	19.4	9.8	12.0	18.2	13.6	7.5	23.0	27.9		8.6		3.9	
		34.2	27.9	33.5	25.2	15.0	16.7	20.6			1.7	2.2	2.5	1.6	7.2
Holborn & Covent Garden Pre 2002 ward: Holborn		19.4	25.1	29.3	22.3	19.0	14.4	20.7	24.9	29.0	46.8	26.2	37.6	74.5	52.7
		55.1	42.0	40.2	49.0	62.5	53.3	49.4	49.3	49.1	53.2	64.4	62.4	25.5	42.5
		6.4	18.6	16.0	15.9	18.5	10.3		12.1	18.6		9.4			4.8
		19.1	14.2	14.4	12.8		21.9	29.9	13.8	3.3					
Kentish Town Pre 2002 ward: St John's		10.9	12.4	8.3	8.3	10.8	9.8	12.3	12.9	14.0	31.5	18.8	24.8	44.1	25.3
		53.4	36.6	31.2	35.1	64.4	63.5	55.9	72.2	58.8	68.5	73.4	75.2	55.9	66.9
		7.4	31.0	36.3	25.1	24.8	14.8	5.6	14.9	27.3		7.8			
		28.3	19.9	24.2	31.6	11.9		26.2							7.9
Kilburn		12.4	19.9	13.9	17.3	17.8	12.4	16.0	19.5	20.7	37.1	28.4	26.8	43.7	24.1
		50.9	39.1	37.4	43.9	46.1	51.4	56.7	63.8	51.3	45.8	61.5	68.6	49.5	66.9
		26.5	31.6	40.9	14.2	8.4	10.9	17.2	16.8	28.0		5.3	10.1	3.8	5.6
		10.2	9.4	7.8	24.7	27.6	25.3	10.1			11.8		0.8	1.2	2.6
King's Cross		16.2	17.2	17.5	21.6	18.8	18.3	21.0	24.0	30.8	46.9	34.7	41.7	60.5	44.8
		55.5	40.6	37.7	48.9	62.7	64.7	51.0	67.4	46.9	50.4	53.3	58.3	39.5	55.2
		9.1	32.7	24.0	16.4	18.5	17.0	7.9	8.6	22.3		12.0			
		19.1	9.5	20.7	13.0			20.1			2.7				
Regent's Park		17.2	22.9	26.9	25.3	22.5	20.2	29.7	18.2	36.2	45.5	34.6	32.7	51.0	34.6
		50.8	43.5	41.3	42.9	48.3	48.0	52.0	42.8	41.7	50.6	65.4	67.3	44.9	60.4
		5.8	24.4	14.9	11.2	15.6	12.0	7.7	35.8	22.1					
		26.2	9.2	16.9	20.6	13.6	19.8	10.5	3.1		4.0			4.1	5.0
St Pancras & Somers Town Pre 2002: Somers Town Pre 1978: St Pancras		9.6	14.3	12.6	13.6	14.4	11.1	14.9	12.2	17.5	26.6	14.5	10.8	34.5	17.1
		70.1	54.5	37.9	48.1	57.6	62.6	55.3	66.5	63.6	69.2	85.5	89.2	60.1	72.9
		5.8	20.1	10.6	19.1	16.6	11.7		16.2	19.0				4.0	
		14.4	11.1	38.9	19.3	11.4	14.6	29.8	5.1		4.2			1.4	10.0
Swiss Cottage Pre 1978 ward: Adelaide		43.5	40.2	46.0	50.0	26.4	34.4	37.5	36.5	41.5	50.3	47.7	45.7	62.9	52.8
		33.8	23.7	22.0	21.5	28.6	40.9	34.9	40.9	34.0	40.6	43.2	50.4	26.6	34.3
		9.9	27.2	16.3	18.2	13.9	15.7	8.3	19.6	22.7		9.1	3.9	9.2	9.2
		12.8	8.9	15.8	10.3	22.2	9.0	19.4	3.0	1.8	9.1			1.3	3.7
West Hampstead Pre 2002 ward: West End		22.9	27.5	19.8	12.7	8.2	11.5	25.2	26.0	36.3	45.2	47.2	49.7	61.3	45.3
		33.7	27.0	24.4	25.3	38.3	42.7	48.1	52.8	38.7	44.5	49.2	50.3	30.4	41.3
		26.4	37.3	43.9	52.2	50.7	38.9	11.2	21.3	25.0	10.3	3.0		8.3	10.0
		17.1	8.2	11.9	9.7	2.9	6.8	15.6				0.6			3.4

CROYDON		2014	2010	2006	2002	1998	1994	1990	1986	1982	1978	1974	1971	1968	1964
Addiscombe		33.3	32.0	36.4	36.3	33.1	30.9	39.8	35.2	48.8	51.4	44.2	43.9	58.0	37.7
		41.0	38.4	32.1	52.7	45.0	41.9	43.1	36.9	31.1	43.1	45.4	56.1	24.7	49.0
		4.1	19.9	14.9		8.4	12.0	8.2	27.9	20.1	5.6	10.4		17.3	13.2
		21.6	9.6	16.6	11.1	13.5	15.2	8.9							
Ashburton Pre 1978: East		35.7	38.1	49.5	51.8	50.6	42.8	46.3	46.7	60.9	65.9	67.9			
		39.2	27.1	19.8	42.0	38.5	37.7	33.2	27.8	18.3	26.7	20.6	32.9	5.6	22.9
		5.1	16.3	11.1		10.9	19.5	9.7	25.5	20.8	7.4	11.5		13.6	11.2
		20.0	18.5	19.5	6.2			10.8					67.1	80.8	65.9
Bensham Manor		15.8	15.9	25.6	22.6	22.5	32.5	35.7	34.0	47.9	48.5	45.0	39.7		
		59.3	54.6	49.6	71.5	62.3	67.5	64.3	49.0	30.9	44.4	37.4	48.6	16.7	36.5
		3.4	16.8			10.7			15.7	20.2	7.1	17.6	11.7	24.9	17.4
		21.7	12.7	24.7	5.8	4.5			1.3	1.0				58.4	46.1
Broad Green		14.7	23.2	30.6	21.7	29.9	25.9	30.7	25.4	37.7	38.9	30.9	31.1	58.7	29.4
		59.9	51.7	49.1	67.5	70.1	74.1	69.3	58.7	34.8	52.3	64.0	68.9	39.1	69.0
		4.0	17.8	15.1					15.9	26.7	8.8	5.1			
		21.4	7.4	5.2	10.8					0.8				2.2	1.7
Coulson East		46.7	48.6	63.2	47.2	47.1	49.8	53.8	50.4	62.4	72.5	59.7	54.4		
		10.5	9.9		5.8	9.6	14.8	13.3	7.2	6.1	12.1	9.0	11.7	7.8	
		14.0	26.9	36.8	47.1	43.3	35.3	24.1	42.3	31.5	15.3	30.3	33.2	45.3	
		28.7	14.6					8.8				1.0	0.7	46.9	
Coulson West Pre 2002: Woodcote & Coulson West		46.3	50.7	60.1	60.8	52.5	49.9	45.6	63.1	71.2	78.3	66.7	68.4	74.6	67.6
		18.8	16.6	10.4	21.8	18.8	14.8	11.3	10.8	5.1	8.0	7.2	13.5	5.5	11.9
		6.3	20.8	16.1	17.3	17.7	35.3	17.5	26.1	23.7	13.7	26.1	18.0	19.9	20.5
		29.6	12.0	13.4		11.0		25.7							
Croham		39.0	40.8	51.9	50.3	56.5	51.8	52.8	47.7	64.8	73.8				
		21.7	20.5	14.0	15.8	26.3	19.3	12.5	8.3	8.1	17.0				
		10.8	23.5	15.5	29.7	14.4	26.4	26.1	42.2	27.1	9.1				
		28.6	15.3	18.6	3.3	2.8	2.5	8.6	1.8						
Fairfield Pre-1978 ward: Central		43.4	40.3	44.6	45.7	52.1	49.1	53.1	56.2	66.5	74.1	67.7	71.5	86.0	62.5
		30.1	27.8	18.3	36.1	32.8	29.7	25.0	21.7	12.9	19.0	20.2	28.5	14.0	31.1
		5.3	6.0	13.8	12.6	12.2	15.5	7.5	22.1	20.7	6.9	12.1			6.4
		21.1	14.5	23.1	5.5	2.8	5.7	13.7							
Fieldway		15.6	26.1	22.5	34.6	25.6	23.9	26.4	20.2	21.0	30.9				
		44.3	46.6	34.9	65.4	74.4	76.1	73.6	68.9	57.0	69.1				
			11.8	7.1					10.9	22.0					
		40.1	15.6	35.6											
Heathfield		39.2	47.9	63.6	65.9	65.1	52.4	65.1	63.3	70.6	77.7				
		19.3	15.8	14.5	26.0	22.8	25.1	21.9	14.9	8.7	16.0				
		5.9	19.7	12.9		12.1	16.8		21.8	20.7	6.4				
		35.5	16.6	9.0	8.1		5.7	13.0							
Kenley		52.5	56.8	57.9	67.1	65.8	55.4	62.6	58.5	69.9	73.1				
		16.0	15.1	9.8	15.0	19.4	16.8	14.1	11.2	8.7	13.2				
		5.9	21.2	15.1	17.8	14.8	27.8	15.5	30.4	21.3	9.7				
		25.6	6.9	16.5				7.8			4.0				
New Addington		23.2	33.0	29.7	42.0	38.3	29.5	31.0	25.4	30.3	30.2	15.6	16.0	50.4	13.7
		42.8	32.8	37.2	51.3	61.7	70.5	69.0	62.6	48.8	62.1	77.0	82.7	49.6	78.9
			13.8	4.0	6.8				12.0	20.9	1.6	4.0			7.4
		34.0	20.4	29.3							6.1	3.4	1.3		
Norbury		23.9	27.8	32.4	40.7	42.3	43.3	46.2	47.6	58.1	67.1	48.0	62.5	74.7	57.7
		52.8	47.2	46.8	45.8	48.8	45.9	43.3	25.6	15.1	26.0	30.8	37.5	11.5	22.3
		5.3	19.4	10.8		8.9	10.8	10.4	26.8	26.8	6.9	21.2		13.9	20.0
		18.0	5.6	10.0	13.5										
Purley		50.0	47.6	54.7	61.6	58.1	49.2	51.0	61.8	70.2	84.1	71.8	69.3	82.7	51.5
		19.7	18.1	11.9	20.0	19.8	15.9	12.4	8.5	5.5	15.9	12.5	20.7	4.9	22.9
		6.9	21.2	15.1	18.3	18.9	30.2	14.2	29.7	24.3		15.7	10.0	12.5	
		23.3	13.1	18.3		3.3		22.4							25.6
Sanderstead Pre 1978: Sanderstead North		64.7	61.4	72.9	72.9	67.9	53.8	66.5	62.1	71.7	81.3	68.3	71.7	74.2	71.7
		13.5	12.9	8.3	13.9	16.7	16.6	15.2	9.5	4.4	8.6	11.2	20.4	6.1	16.1
		6.0	17.7	11.8	13.2	14.3	26.3	18.3	26.2	23.9	10.1	20.5	7.9	19.7	12.3
		15.7	8.1	7.0		1.1	3.3		2.2						
Selhurst Pre 2002: Whitehorse Manor		13.3	20.4	24.6	22.3	33.4	24.7	31.5	28.1	38.5	47.4	37.9	34.3	63.0	25.7
		53.5	52.1	43.4	64.0	66.6	63.3	56.9	42.0	29.9	52.6	54.3	65.7	37.0	59.9
		6.3	17.9	15.8	13.6			11.6	29.1	30.6		7.8			13.8
		26.9	9.5	16.3			12.0		0.9	1.0					0.6
Selsdon & Ballards Pre 2002 ward: Selsdon Pre 1978: Sanderstead & Selsdon		54.2	58.5	68.8	68.9	70.0	50.5	68.6	65.9	63.4	72.7	68.5	69.5	76.2	
		11.1	12.4	9.4	15.6	16.9	12.0	14.9	11.5	4.3	9.4	9.0	15.1	7.9	
		4.4	19.6	13.2	15.5	13.1	35.3	16.5	22.6	32.3	17.9	22.5	15.3	15.9	
		30.4	9.5	8.6			2.2								
Shirley Pre 2002: Spring Park Pre 1978: Shirley		41.2	41.7	49.2	56.3	60.0	57.5	68.6	63.5	73.0	76.5	70.4	67.2	76.4	75.5
		25.4	19.0	13.9	32.5	31.5	28.9	31.4	18.7	11.3	15.7	11.9	23.9	8.1	23.2
		6.1	13.4	9.8	11.2				17.8	15.7	7.8	17.7	8.9	15.6	1.4
		27.3	25.9	27.2			13.6								
South Norwood		19.3	24.4	33.0	28.6	35.4	38.0	41.2	39.8	53.5	60.6	49.9	54.9	74.7	50.2
		52.7	46.0	31.6	45.5	52.6	50.3	38.9	26.8	18.0	32.5	39.9	45.1	17.4	37.2
		5.8	18.0	14.4	14.0	11.9	11.7	10.7	33.4	28.5	6.9	10.2		7.9	12.6
		22.1	11.6	35.5	11.9			9.1							
Thornton Heath		12.8	19.9	24.2	23.4	25.4	33.1	32.7							
		57.3	36.7	43.3	57.8	62.4	66.9	49.2	49.1	28.5	35.3	46.6	51.6	21.8	47.0
		4.0	22.2	20.7	12.0	12.2		8.0	15.3	21.9					8.8
		26.0	21.2	11.8	6.8			10.1	35.6	49.6	64.7	53.4	48.4	78.2	44.3
Upper Norwood		19.2	23.9	39.5	31.8	39.6	46.5	50.3	50.9	51.1	64.0	60.0	62.8	76.6	65.5
		53.2	44.6	39.1	51.1	50.8	53.5	40.8	33.3	32.2	31.7	25.7	30.9	15.1	22.2
		4.9	19.6		11.0	9.6		8.9	15.8	16.7	4.4	14.3	6.3	8.4	12.3
		23.0	11.9	21.4	6.8										
Waddon		35.8	40.4	43.2	43.2	47.8	31.1	43.6	41.3	51.1	56.2	48.1	41.9	62.0	44.7
		41.2	31.8	37.6	45.2	42.0	43.0	49.5	38.7	32.2	41.4	48.1	58.1	34.7	55.3
		3.7	19.8	7.6	11.6	10.3	16.3	7.0	18.9	16.7	18.8	3.8			
		19.2	8.0	11.6			9.6		1.0		0.6			3.4	

CROYDON - continued		2014	2010	2006	2002	1998	1994	1990	1986	1982	1978	1974	1971	1968	1964
West Thornton		17.4	22.5	27.1	25.8	38.1	28.1	32.9	33.1	38.5	48.0	42.8	45.0	77.1	51.9
		63.9	55.2	41.9	62.2	61.9	57.7	51.4	46.5	29.9	41.1	39.2	55.0	22.9	48.1
		3.6	14.3	16.2	12.0		14.2	15.7	20.4	30.6	11.0	18.0			
		15.1	8.0	14.8						1.0					
Woodside		20.3	27.9	26.4	28.7	28.5	33.3	47.0	39.3	53.0	58.3	42.8	32.7	65.5	36.4
		50.4	50.5	33.6	54.1	52.5	50.7	53.0	45.6	29.0	35.2	56.1	59.6	32.0	62.0
		5.2	15.2	14.7		18.9	16.0		15.1	18.0	6.5		5.1		
		24.1	6.3	25.2	17.2							1.1	2.6	2.6	1.6

EALING		2014	2010	2006	2002	1998	1994	1990	1986	1982	1978	1974	1971	1968	1964
Acton Central <i>Pre 2002: Springfield</i>		24.8	28.9	33.5	27.9	34.4	38.6	39.5	34.9	44.9	52.4	51.6	55.1	76.6	52.6
		42.5	35.9	26.9	43.3	55.4	51.4	39.5	51.2	37.5	41.0	39.8	43.8	18.0	43.6
		6.7	22.1	15.4	13.7	10.2	10.0	8.6	14.0	16.9	5.2	7.3		4.3	3.8
		26.1	13.2	24.2	15.2			12.4		0.6	1.5	1.3	1.1	1.1	
Cleveland <i>Pre 2002: Argyle Pre 1978: Cleveland</i>		34.9	39.4	39.1	36.8	42.8	44.4	53.2	44.9	53.1	62.0	62.4	64.0	79.7	66.5
		36.2	25.5	17.7	26.7	34.9	33.6	30.2	39.2	22.8	29.9	20.5	29.7	11.9	21.8
		11.6	26.4	33.7	24.8	14.3	13.3	8.5	15.9	24.1	8.1	17.1	6.3	7.7	11.6
		17.3	8.7	9.5	11.7	8.0	8.7	8.0							0.7
Dormers Wells <i>Pre 2002: Mount Pleasant</i>		15.4	27.1	21.1	14.9	13.0	22.0	20.6	13.1	16.5	35.8				
		77.9	55.7	64.1	64.1	66.6	78.0	72.9	67.5	49.3	64.2				
		6.7	12.2	14.8	7.8	7.7		6.5	19.4	14.2					
			5.0		13.2	12.7				20.0					
Ealing Broadway <i>Pre 2002 ward: Pitshanger Pre 1978 ward: Central</i>		40.3	44.4	53.3	47.2	46.2	56.0	67.5	57.2	65.8	71.0	60.9	56.3	76.4	54.7
		25.1	21.4	14.7	24.1	26.0	22.8	21.4	19.2	12.7	18.9	25.7	35.1	16.9	33.0
		10.2	22.3	16.6	15.8	16.8	14.8	11.1	23.6	21.5	8.7	12.5	8.6	6.6	12.3
		24.4	11.9	15.4	13.0	11.0	6.4				1.3	0.9			
Ealing Common		30.2	35.0	40.8	36.6	38.5	46.0	53.2	45.4	52.8	57.3				
		21.9	16.8	9.9	16.9	29.7	27.7	26.1	32.5	20.8	30.2				
		25.9	32.1	36.5	35.6	20.7	14.6	9.8	18.6	26.5	10.9				
		22.1	16.2	12.8	10.9	11.1	11.7	10.9	3.5		1.6				
East Acton <i>Pre 2002 ward: Vale Pre 1978 ward: East</i>		23.5	29.0	43.0	37.9	29.9	38.5	41.3	38.9	47.4	60.2	33.9	40.3	54.7	34.2
		46.5	40.7	40.3	48.9	53.6	51.5	47.6	51.3	34.6	38.4	64.5	58.3	34.6	59.8
		6.2	20.6	16.7	13.2	9.7	9.9	11.1	9.8	16.0				7.8	4.8
		23.7	9.7			6.9				2.1	1.4			1.4	2.9
Elthorne		19.2	28.8	29.4	21.9	21.2	35.3	36.0	24.8	38.3	45.1	44.1	40.7	66.9	41.2
		41.7	31.3	27.2	46.9	53.5	49.5	14.9	48.4	42.0	50.4	55.9	58.2	31.6	54.4
		15.3	27.6	23.5	16.9	11.2		39.7	24.9	19.7	4.5				3.7
		23.7	12.3	19.9	14.4	14.1	15.2	9.4	1.9					1.1	1.6
Greenford Broadway <i>Pre 2002 ward: Ravenor</i>		20.5	26.5	42.9	32.9	39.7	42.8	48.9	40.1	46.6	56.3	38.6	44.3	67.3	40.1
		64.7	43.7	43.8	51.8	50.3	47.5	40.9	49.6	34.5	43.7	52.1	55.7	32.7	49.4
		6.5	21.2	13.3	15.3	10.0	9.6	10.2	9.8	19.0		9.3			9.7
		8.3	8.6						0.5						0.8
Greenford Green <i>Pre 2002: Costons Pre 1978: Horsenden</i>		33.4	43.4	50.4	47.5	42.8	51.6	56.0	42.3	48.0	56.8	52.9	49.9	74.2	
		50.2	35.7	32.7	41.4	44.9	37.6	36.1	44.1	31.2	43.2	40.2	50.1	25.8	
		6.2	14.9	11.7	11.1	12.3	10.8	7.9	13.6	20.8		6.9			
		10.2	6.0	5.1											
Hanger Hill <i>Pre 2002: Hanger Lane Pre 1978: Hanger Hill</i>		48.3	52.3	53.5	51.9	50.8	62.3	68.4	62.5	68.9	76.9	62.3	58.3	77.0	58.9
		26.0	22.0	15.6	20.4	32.8	24.6	21.6	19.2	11.7	17.1	31.1	37.5	17.0	37.4
		10.9	25.7	17.8	16.0	16.5	13.1	10.1	18.3	19.4	6.0	6.6	4.1	4.8	3.7
		14.8		13.1	11.6										1.2
Hobayne <i>Pre 1978: Brent</i>		25.6	32.5	36.3	27.4	23.7	32.1	42.1	31.1	38.3	47.9	29.3	32.7	58.8	37.4
		55.3	39.6	31.0	47.6	56.1	49.5	39.9	53.1	40.9	52.1	61.4	67.3	39.4	62.6
		4.8	14.9	16.8	12.9	11.6	10.2	7.6	13.6	20.9		8.1			
		14.2	13.0	15.9	12.2	8.7	8.2	10.4	2.3			1.2		1.8	
Lady Margaret <i>Pre 2002: Waxlow Pre 1978: Waxlow Manor</i>		19.2	34.9	29.4	16.3	27.4	36.7	44.7	33.0	30.4	44.0	32.6	34.3	54.0	31.7
		63.7	51.4	57.0	71.0	58.2	63.3	55.3	54.3	47.5	56.0	57.0	65.7	34.4	59.6
		3.9	13.7	13.6	8.5	14.4			12.7	18.4		10.4		5.2	8.7
		13.3			4.2					3.8				6.4	
Northfield <i>Pre 1978: Northfields</i>		39.3	41.0	41.0	30.3	29.2	38.7	43.1	36.1	46.3	55.2	43.6	46.7	65.0	45.9
		31.4	23.7	21.4	34.1	44.2	42.3	37.1	36.0	26.9	36.4	35.0	42.2	21.2	45.0
		7.8	21.3	17.7	18.4	15.5	12.5	8.2	25.7	26.8	8.4	21.4	10.4	12.8	9.2
		21.5	13.9	19.9	17.2	11.0	6.4	11.6	2.2				0.8	1.0	
North Greenford <i>Pre 2002: Horsenden</i>		20.4	31.9	32.8	25.5	37.1	40.6								
		54.4	48.1	37.8	51.0	54.1	40.2								
		5.9	13.2	15.1	11.2	8.7	19.2								
		19.3	6.8	14.3	12.3										
Northolt Mandeville <i>Pre 2002: Mandeville</i>		24.3	39.3	52.0	50.3	38.2	46.5	53.8	32.7	35.9	42.7	32.9	36.0	57.7	30.6
		50.1	41.6	34.8	41.2	41.4	53.5	37.7	54.9	45.9	51.4	58.4	64.0	40.3	63.1
		4.3	13.7	13.2	8.5	5.7		8.5	12.3	18.2	5.9	7.9			6.3
		21.1	5.4			14.7						0.8		2.0	
Northolt West End <i>Pre 2002: West End</i>		14.4	29.0	36.9	28.7	26.6	33.8	44.9	32.5	35.2	45.6	20.6	18.3	44.1	21.7
		54.4	48.1	37.8	60.1	56.2	55.3	44.8	56.7	42.5	54.4	73.6	80.7	55.9	72.4
		3.9	13.2	15.1	11.2	9.8	10.8	10.3	10.8	22.3		5.0			5.0
		27.3	6.8	14.3		7.3						0.8	0.9		0.9
Norwood Green <i>Pre 2002: Dormers Wells</i>		17.5	28.9	26.6	17.7	17.6	32.8	30.5	27.8	36.2	45.1	43.4	44.0	66.1	53.3
		68.2	49.7	58.7	68.4	60.1	58.4	52.2	60.0	43.3	54.9	56.6	56.0	18.1	36.8
		3.8	14.1	14.7	7.3	11.6	8.8	6.9	9.8	20.5				7.8	
		10.4	7.4		6.5	10.8		10.4	2.4					7.9	9.9
Perivale		20.4	40.8	44.8	39.9	40.4	42.8	52.7	43.3	49.8	58.4	50.8	55.0	77.8	48.1
		44.2	43.0	37.8	47.1	50.2	46.2	37.7	39.1	30.2	35.0	37.4	40.9	22.2	39.8
		4.7	16.2	12.6	13.0	9.4	11.0	9.6	17.6	20.0	6.6	11.8			12.1
		30.7		4.8									4.0		
South Acton <i>Pre 2002: Heathfield</i>		24.9	29.9	30.4	25.1	23.3	28.5	34.9	32.0	36.2	45.0	42.7	40.4	54.4	40.3
		42.0	39.7	32.0	48.5	62.3	60.3	48.6	56.3	48.5	49.9	53.1	58.8	36.5	56.3
		6.8	18.3	26.2	22.2	14.4	11.2	6.2	11.7	14.6	3.4	3.2		7.9	2.2
		26.2	12.0	11.4	4.2			10.2		0.6	1.8	1.0	0.8	1.2	
Southall Broadway <i>Pre 2002: Northcote</i>		5.1	26.3	33.7	6.0	7.6	14.8	8.2	8.7	5.0	9.7	12.2	9.0	27.3	27.4
		60.0	54.9	58.9	73.4	62.4	85.2	91.8	84.9	51.5	63.7	47.8	51.2	33.6	52.4
		2.4	5.8	7.4	5.3	5.4			6.4	14.8			5.3		
		32.5	13.1		15.3	24.6				28.7	26.5	40.0	34.5	39.1	20.3
Southall Green <i>Pre 2002: Glebe</i>		10.3	28.9	18.5	7.8	7.4	16.0	13.9	7.7	13.4	18.3	22.3	19.7	38.4	31.9
		85.7	61.8	54.8	74.7	70.6	73.6	86.1	68.2	60.6	70.9	59.3	47.3	21.1	55.8
		3.9	9.3		5.7	4.3	4.9		9.5	13.4	10.8	15.0			
				21.0	13.2	17.0	10.5		14.6	12.6		3.4	33.0	40.5	12.3
Southfield		16.7	32.6	34.1	18.7	21.7	30.9	36.1	35.8	41.8	53.4	39.6	41.6	57.8	39.

ENFIELD		2014	2010	2006	2002	1998	1994	1990	1986	1982	1978	1974	1971	1968	1964
Bowes		21.2	27.0	31.3	24.1	19.1	27.0	37.6	36.5	44.8	50.5	48.3	54.0	72.8	44.1
		60.6	43.0	40.0	51.6	70.5	61.9	50.3	48.2	38.5	45.7	40.0	35.2	17.4	27.4
			15.9		11.8	10.4	11.1		15.2	16.8		11.7	10.7	9.7	18.0
		18.3	14.1	28.7	12.5			12.2			3.7				
Bush Hill Park Pre 2002: Village Pre 1982: Bush Hill South		31.3	37.8	36.7	60.3	55.0	52.8	66.5	67.6	68.6	70.4	63.3	63.2	82.7	55.0
		27.8	24.3	12.4	23.2	34.1	32.5	23.6	18.6	13.1	19.0	25.9	30.2	17.3	27.0
		9.4	20.0	9.5	12.3	10.9	14.7		13.7	18.3	6.5	10.8			18.0
		31.5	17.9	15.9	4.2			9.9			4.1			6.6	
Chase		31.2	32.2	39.0	60.4	45.6	47.0	50.0	54.0	56.2	54.8	44.7	44.4	63.3	42.3
		30.3	21.6	16.7	24.2	41.7	34.9	28.3	27.0	23.3	33.4	33.0	42.0	20.4	31.9
		6.0	14.6	7.4	15.4	12.8	18.0	8.2	14.9	20.5	7.7	22.3	10.0	16.3	25.8
		32.5	31.5	37.0				13.5	4.1		4.1			3.5	
Cockfosters Pre 2002: Merryhills Pre 1982: Cockfosters		46.7	51.2	59.8	67.7	55.3	55.1	66.3	66.7	72.9	71.0	67.6	68.8	67.1	47.1
		23.7	20.9	16.1	21.6	30.6	27.3	21.5	15.8	9.5	16.4	20.0	23.5		8.1
		6.0	18.4	13.1	10.7	14.1	17.6		17.5	17.7	9.6	12.4	7.7	5.1	7.2
		23.6	9.5	11.1				12.3			3.0				27.8
Edmonton Green Pre 2002: Craig Park		12.4	20.8	21.5	25.4	26.6	20.1	25.2	23.5	24.9	23.4	17.8	15.2	42.9	11.9
		71.1	54.1	53.4	55.3	66.5	71.0	63.3	67.4	58.7	62.8	82.2	84.8	57.1	88.1
			16.9	12.4	15.0	6.8	8.9		9.2	16.4					
		16.5	8.2	12.7	4.2			11.5			13.8				
Enfield Highway Pre 2002: Enfield Wash		17.5	25.9	28.4	53.3	32.1	38.2	36.0	34.2	38.1	40.0	16.7	19.7	48.7	16.0
		47.0	41.6	36.7	46.7	59.9	61.8	54.4	52.5	44.3	52.6	63.1	80.3	48.2	70.5
			12.1			8.0		9.6	13.3	17.7	4.0	20.2			11.9
		35.6	20.4	34.9							3.4			3.1	1.6
Enfield Lock Pre 1982: Ordnance		14.5	25.6	29.2	54.5	39.3	44.7	41.4	44.8	47.5	46.2	28.2	28.3	61.6	30.8
		50.5	39.4	24.9	45.5	51.7	55.3	47.7	44.0	36.1	45.4	53.2	71.7	38.4	60.8
			12.9	12.3		9.0			11.2	16.4	4.1	18.6			8.4
		35.0	22.1	33.5				10.9			4.2				
Grange		45.2	51.2	43.8	68.2	62.9	50.7	64.2	72.0	76.7	84.6	74.6	76.1	84.2	74.4
		21.7	20.6	9.5	17.4	25.1	16.7	14.0	10.5	6.0	6.4	10.5	15.0	5.7	10.4
		6.7	17.0	7.9	12.3	12.0	29.7	11.2	17.6	17.3	6.1	14.9	8.9	10.1	14.2
		26.4	11.2	38.8	2.1		2.9	10.6			2.9				
Haselbury Pre 2002: Latymer Pre 1982: Pymmes		14.9	24.8	30.4	34.8	21.1	19.6	26.4	25.6	26.2	29.2	19.3	20.9	39.2	18.9
		52.0	49.1	44.2	54.6	69.0	65.0	62.3	64.7	57.2	61.1	73.3	79.1	60.8	81.1
			17.0	11.9	10.6	10.0	8.8		9.7	16.5		7.4			
		33.1	9.0	13.5			6.5	11.4			9.7				
Highlands Pre 2002: Trent Pre 1982: Highfield		42.8	50.5	46.3	65.8	60.1	61.1	71.4	68.6	75.3	74.2	57.9	69.9	81.3	75.4
		24.1	20.5	10.9	16.9	23.0	19.8	13.9	10.3	6.5	21.4	22.6	22.2	9.5	10.4
			18.9	14.0	10.7	16.9	19.1	8.5	21.2	18.2	4.4	19.5	7.9	9.2	14.2
		33.0	10.1	28.8	6.6			6.2							
Jubilee Pre 2002: St Alphege		18.0	31.5	41.9	48.7	23.7	28.6	36.6	34.8	33.4	32.3	29.4	26.8	57.1	25.0
		56.3	47.2	44.3	51.3	68.3	62.1	53.9	54.1	47.7	53.2	64.5	73.2	42.9	75.0
			13.6			8.0	9.4		11.1	18.9		6.1			
		25.9	7.7	13.8				9.6			14.5				
Lower Edmonton Pre 2002: St Peter's		11.3	22.1	31.1	30.2	24.3	24.0	30.3	23.4	24.0	27.3	22.3	19.0	47.8	17.7
		62.4	51.4	52.7	40.2	63.4	65.3	58.9	51.3	47.3	55.8	70.9	81.0	52.2	82.3
			16.8	16.2	13.2	6.9	10.7		25.3	28.7		6.8			
		26.4	9.7		16.5	5.3		10.7			17.0				
Palmers Green		19.7	28.9	35.4	37.0	32.7	31.9	40.4	49.4	58.7	66.1	60.7	65.3	82.7	51.1
		43.1	40.1	36.9	43.9	46.3	53.0	32.1	28.1	21.3	25.1	25.1	20.5	7.4	18.7
		6.3	17.8	9.9	10.2	9.6	15.1	8.5	17.4	20.0	4.7	14.2	12.3	9.8	11.0
		30.9	13.2	17.8	8.9	11.4		19.0	5.1		4.2		1.9		19.2
Ponders End		14.5	24.1	30.5	34.4	21.7	30.3	30.4	34.3	34.3	39.6	24.0	19.7	46.7	22.6
		61.1	51.7	54.8	53.2	53.5	69.7	53.1	52.0	44.3	47.2	51.8	45.2	26.2	57.7
			15.3	14.7	12.3	10.2			11.4	15.5	6.5	24.2	33.2	27.1	19.7
		24.4	8.9			14.6		16.4	2.3	5.9	6.8		1.9		
Southbury Pre 1982: Cambridge Road		17.2	31.1	27.8	43.7	39.6	38.5	47.3	48.6	48.6	43.7	29.9	29.9	54.5	25.3
		41.5	37.8	28.9	40.2	49.9	48.7	40.9	32.9	25.4	45.1	53.6	64.9	37.5	54.9
			15.0	7.6	16.2	10.5	12.8		18.5	25.1	6.3	16.5	5.2	8.1	19.8
		41.3	16.0	35.8				11.8		0.9	4.9				
Southgate Pre 2002: Grovelands Pre 2002: Oakwood		40.0	42.9	54.6	49.8	41.8	45.5	53.5	51.9	62.5	74.6	70.6	73.3	77.2	62.3
		34.7	25.4	20.6	26.9	33.0	32.3	20.3	13.6	10.4	15.3	15.4	18.4	5.3	12.0
		9.8	23.4	24.8	23.3	25.2	22.2	11.3	32.6	27.2	6.0	14.0	8.4	5.6	9.9
		15.6	8.3					14.9	1.8		4.2			11.9	15.9
Southgate Green		32.6	34.8	45.2	39.6	43.4	46.7	53.0	53.6	63.2	76.1	67.6	73.7	70.9	61.3
		37.4	29.3	28.5	33.8	43.3	32.3	22.0	21.4	14.7	16.3	13.9	14.6	16.9	7.7
		7.6	20.9	12.1	16.2	13.3	21.1	11.0	21.3	22.1	5.0	18.5	11.8	12.1	8.9
		20.8	15.0	14.3	10.4			14.0	3.7		2.6				22.1
Town		36.2	37.1	37.3	62.3	51.7	48.9	54.9	52.0	54.7	56.5	41.0	54.2	70.9	47.2
		24.2	18.9	12.2	18.9	34.7	33.8	25.7	15.7	12.8	17.3	21.3	34.2	16.9	27.8
			16.4	12.1	18.8	13.5	17.3	9.9	31.0	31.5	22.7	37.7	10.5	12.1	25.1
		39.6	27.6	38.4				9.5	1.3	1.0	3.4		1.1		
Turkey Street Pre 2002: Bullsmoor		17.9	30.9	40.9	61.5	39.1	42.9	46.5	46.8	46.7	52.0	42.7	38.7	66.7	33.9
		41.5	34.7	26.2	38.5	53.7	57.1	45.2	43.3	36.4	39.9	47.4	61.3	33.3	49.9
			11.4			7.2			9.9	16.9	4.0	9.9			16.2
		40.6	23.2	33.0				8.3			4.2				
Upper Edmonton Pre 2002: Angel Road		15.5	24.2	26.8	40.3	24.6	26.9	37.5	29.6	30.2	28.4	22.7	15.8	36.3	20.1
		69.3	54.7	46.1	59.7	67.7	65.7	55.1	62.6	52.3	61.3	77.3	79.7	57.1	74.3
			13.7	14.2		7.7	7.4		7.7	17.6			4.5	6.6	4.5
		15.2	7.4	12.9				7.4			10.3				1.2
Winchmore Hill		32.6	38.8	49.6	51.3	48.5	37.3	49.2	58.4	63.5	73.5	71.4	76.6	85.6	74.9
		26.6	25.0	19.5	28.9	39.4	26.7	20.1	18.7	12.7	13.5	13.1	15.2	5.3	11.1
		7.2	21.9	12.1	10.2	12.1	14.5	7.5	18.5	23.9	10.1	15.5	8.2	9.1	14.0
		33.9	14.4	18.9	9.6		21.6	23.1	4.4		2.9				

The boundary changes implemented elsewhere in London in 1978 were delayed until 1982 in Enfield

GREENWICH		2014	2010	2006	2002	1998	1994	1990	1986	1982	1978	1974	1971	1968	1964
Abbey Wood		9.4	16.9	16.8	17.1	14.6			11.7	24.4	28.0	16.2	15.9	41.3	17.9
		48.8	45.8	39.9	55.0	65.5	37.8	33.7	37.6	39.3	66.7	71.8	79.7	58.7	79.1
		5.4	15.9	23.0	28.0	19.9		3.2	50.7	36.3	1.8	7.8			
		36.4	21.4	20.2			59.0	66.3			3.6	4.2	4.4		3.0
Blackheath Westcombe Pre 2002: Vanbrugh		31.0	31.4	34.2	36.3	29.9	23.8	25.2	32.4	38.1	51.0	40.5	43.0	64.7	53.5
		38.5	30.3	32.1	40.1	54.4	49.3	36.8	38.6	33.9	43.2	40.6	57.0	31.2	46.5
		9.1	21.4	14.8	19.9	15.7	17.6	6.0	29.0	28.0	5.8	18.9		4.0	
		21.4	16.9	18.9	3.6		9.2	32.0							
Charlton Pre 2002: Rectory Field Pre 1978: Charlton		11.8	19.9	16.7	13.2	17.4	12.3	15.1	22.9	26.9	33.1	22.0	21.9	46.9	16.8
		47.6	44.7	42.1	48.2	62.7	55.0	43.3	56.8	45.9	58.3	78.0	78.1	42.3	70.6
		7.0	17.0	12.4	17.1	19.9	18.2		20.3	25.6	4.3			10.7	12.6
		33.7	18.5	28.8	21.5		14.5	41.6		1.6	4.2				
Coldharbour & New Eltham Pre 2002: New Eltham		33.9	38.5	48.6	49.9	45.5	42.3	38.0	54.1	59.2	69.9	51.3	41.7	67.0	52.7
		22.5	27.6	24.7	33.3	41.3	40.4	28.7	26.2	17.7	27.6	48.7	53.2	29.8	47.3
		3.2	14.0	12.0	16.8	10.2	17.4	9.6	19.7	23.1	2.5		5.0	3.1	
		40.4	20.0	14.7		3.0		23.7							
Eltham North Pre 2002: Deansfield Pre 1978: Eltham		30.0	38.6	39.6	45.9	49.9	47.6	48.0	54.8	57.6	67.4	62.7	56.3	76.1	64.3
		30.7	30.9	20.8	35.9	39.6	35.7	32.1	28.2	22.1	28.4	32.3	43.7	23.9	35.7
		3.5	13.2	17.8	14.9	10.5	16.7	9.4	17.0	20.3	4.3				
		25.9	17.2	21.9	3.3			10.5				5.0			
Eltham South Pre 2002: Palace		27.8	39.2	44.4	37.1	44.4	44.9	47.8	55.9	56.8	58.3				
		21.3	24.7	19.5	26.8	40.9	38.8	29.0	27.7	21.6	34.8				
		4.3	21.3	36.1	36.1	14.7	16.2	8.7	16.4	21.6	6.9				
		43.9	14.7					14.6							
Eltham West Pre 2002: Sherard		11.9	22.8	15.8	26.1	24.3	15.4		19.2	23.8	31.8	15.2	14.2	27.1	16.4
		39.9	46.8	39.3	60.1	68.1	58.7	61.0	68.5	55.6	64.4	82.2	83.4	60.9	81.5
		4.3	11.7	8.6	13.8		13.0		12.3	20.6	2.5			0.9	
		43.9	18.8	36.3		7.5	12.9	39.0			1.3	2.6	2.4	11.1	2.1
Glyndon Pre 1978: Woolwich		12.6	15.6	18.6	13.1	17.9	17.8	11.2	9.6	17.2	22.9	10.3	11.2	38.6	10.7
		58.6	51.8	59.4	59.8	82.1	82.2	44.7	50.7	61.9	77.1	80.6	88.8	61.4	89.3
		4.8	15.5	22.0	16.9				39.7	20.9		7.1			
		23.9	17.0		10.2			44.1				2.0			
Greenwich West Pre 2002: West		18.3	22.6	16.9	17.9	12.6	13.6	12.8	17.6	18.7	25.8	19.6	14.1	43.0	14.0
		49.1	40.5	35.1	42.4	64.3	65.5	53.0	65.4	53.5	68.5	71.9	81.7	57.0	86.0
		10.1	28.0	27.6	17.2	23.1	20.9		17.0	26.1		8.5			
		22.5	8.9	20.4	22.6			34.2		1.7	5.7		4.2		
Kidbrooke with Hornfair Pre 2002: Kidbrooke		16.3	27.7	36.3	21.2	34.3	26.5	30.0	37.3	34.9	39.5	34.3	26.0	50.0	31.0
		39.6	40.7	35.7	40.7	43.3	39.3	30.8	40.8	35.0	49.9	64.1	69.5	45.1	67.9
		7.2	14.1	13.3	14.7		14.5		19.1	22.0	1.1				
		37.0	17.5	14.7	23.4	22.4	19.7	39.2	2.8	8.1	9.5	1.6	4.5		
Middle Park & Sutcliffe Pre 2002: Middle Park		19.2	21.4	22.6	17.8	15.8	21.2		21.4	27.0	35.1	35.2	34.1	56.1	33.3
		35.5	34.0	38.1	32.4	65.4	60.0	59.0	65.1	53.3	62.5	62.8	64.2	41.4	66.7
		7.0	23.1	39.3	39.0	8.5	13.7	19.0	13.5	19.6	2.4				
		38.3	21.5		10.8	10.4	5.1	21.9				2.0	1.7		
Peninsula Pre 2002: Trafalgar		17.1	24.0	17.7	19.9	12.3	9.8	13.5	32.4	21.9	32.0	19.2	19.9	35.1	19.3
		42.6	40.1	37.5	55.1	68.3	63.7	49.4	38.6	53.3	66.3	69.1	80.1	53.0	80.7
		5.8	19.9	17.8	25.1	19.4	16.3	4.2	29.0	24.8	1.7	11.7		10.2	
		34.6	16.0	26.9			10.2	32.9						1.7	
Plumstead Pre 2002: St Nicholas		9.3	17.9	24.2	16.5	17.6	12.8	15.9	17.7	21.8	36.3	16.6	20.1	42.9	14.4
		49.1	49.4	45.9	51.6	62.6	63.2	42.8	52.2	42.6	57.0	75.0	79.9	57.1	85.6
		7.8	14.4	17.6	16.9	19.8	24.0		30.0	34.7	3.2	5.7			
		33.7	18.3	29.9	15.0			41.3		0.9	3.5	2.7			
Shooters Hill Pre 2002: Shrewsbury Pre 1978: Shooters Hill		14.5	25.5	37.6	24.4	41.6	40.0	35.1	36.8	42.9	64.1	64.4	60.1	76.1	60.0
		42.8	42.4	42.4	54.8	52.8	49.2	24.3	28.9	20.6	30.9	30.3	36.8	20.6	31.7
		6.6	15.2	20.0	20.8		10.9		34.3	36.5	4.9	5.3		3.3	8.2
		36.1	16.9			5.6		40.6							
Thamesmead Moorings		10.9	14.2	19.3	17.5	15.2	10.2	8.1	17.1	15.3	24.4				
		49.1	52.5	45.1	64.9	70.2	61.2	44.4	58.8	49.8	75.6				
		8.2	9.7		17.6	14.5	20.2		24.2	34.9					
		21.8	23.6	35.6			8.3	47.5							
Woolwich Common Pre 2002: Burrage Pre 1978: Academy		8.6	15.1	19.0	16.2	12.4	10.8		13.2	14.2	30.5	41.5	34.5	53.6	33.1
		59.4	55.5	61.9	57.4	76.6	73.3	58.7	66.1	61.9	69.5	58.5	65.5	46.4	66.9
		6.5	14.8	19.1	15.8		15.9		20.7	23.9					
		25.5	14.7		10.6	11.1		41.3							
Woolwich Riverside Pre 2002: St Mary's		11.4	18.0	21.0	16.1	32.0	14.5		11.8	16.1	26.4	15.1	20.1	45.1	20.1
		50.3	50.3	51.4	65.6	68.0	68.1	51.7	60.6	59.2	71.2	78.3	79.9	54.9	79.9
		5.5	15.1		18.3		17.4		27.6	22.7	2.4	5.8			
		32.8	16.6	27.6				48.3		2.0	0.8				

HACKNEY		2014	2010	2006	2002	1998	1994	1990	1986	1982	1978	1974	1971	1968	1964
Brownswood		9.7	12.2	14.9	13.3	11.2	24.3	26.0	13.5	36.7	41.3	21.6	34.1	53.8	34.6
		55.8	45.8	40.0	42.0	56.8	75.7	52.1	52.5	60.0	56.6	58.6	65.9	42.3	65.4
		7.8	25.5	19.3		15.6		7.7	33.9						
		26.7	16.5	25.8	44.7	16.4		14.2		3.2	2.1	19.8		3.8	
Cazenove Pre 2002: Northwold		4.4	6.8	5.7	5.9	8.6	22.2	20.3		20.8	33.3	19.7	23.8		
		39.2	33.5	30.2	26.8	34.2	60.8	58.9	unop	65.1	64.6	64.6	73.9		unop
		41.4	40.0	39.3	43.3	44.1		7.8		12.6		15.7			
		15.0	19.7	24.7	24.0	13.1	17.0	12.9		1.5	2.1		2.4		
Clissold		6.6	7.5	6.2	4.2	5.0	11.4	23.2	12.4	14.2	31.7	23.2	23.4	54.2	29.2
		56.1	47.5	39.1	34.5	41.1	58.3	76.8	69.6	56.0	66.3	63.7	76.6	43.7	61.9
		8.2	17.9	9.6	16.3	32.5	13.7		16.6	27.9		9.8			
		29.2	27.1	45.2	45.1	21.4	16.6		1.5	2.0	2.0	3.3		2.1	8.9
Dalston Pre 2002: Westdown Pre 1978: Dalston		5.8	8.5	12.9	10.8	6.6	14.8	15.5	12.8	18.0	28.7	19.1	26.2	36.9	33.3
		54.3	49.6	44.4	52.4	60.3	85.2	84.5	74.8	78.7	66.8	69.1	73.8	33.4	66.7
		7.6	23.3	16.3	18.8	16.4			12.4			11.8		22.8	
		32.3	18.6	26.4	18.0	16.7				3.4	4.4			6.9	
De Beauvoir		16.4	18.8	17.7	20.9	42.4	35.7	8.8	24.0	31.0	25.3	16.6	27.8	41.8	14.6
		54.9	44.5	49.1	51.7	42.5	39.8	31.5	42.3	35.6	47.3	61.8	72.2	35.2	62.2
		7.2	22.1	14.1		15.1	15.5	47.6	33.7	33.4	6.9	21.6		23.0	21.3
		21.5	14.6	19.1	27.4		11.7	12.1			20.4				1.9
Hackney Central Pre 2002: Dalston		5.7	8.7	8.6	4.6	4.3	18.6	16.1	24.0	33.8	25.0				
		64.1	54.6	45.2	47.7	38.1	60.3	47.1	42.3	63.8	60.5				
		7.0	23.0	15.3	15.0	46.0	21.1	14.7	33.7		3.8				
		23.2	13.7	30.8	32.7	11.7		22.1		2.4	10.7				
Hackney Downs Pre 2002: Eastdown Pre 1978: Downs		5.7	9.2	9.3	8.5	6.1	17.9	17.7	13.0	13.2	25.7	18.4	17.5	44.2	21.6
		61.8	48.6	45.7	43.8	50.8	82.1	82.3	72.9	75.3	72.4	81.6	80.0	54.0	68.8
		8.8	22.4	13.9		43.1				11.5					
		23.8	19.8	31.1	47.7				14.1		1.9		2.5	1.8	9.7
Hackney Wick Pre 2014: Wick		7.2	8.4	10.7	10.2	5.5	8.1	26.3	14.3	34.6	29.6	14.9	16.8		22.4
		6.3	48.0	49.5	42.1	31.1	38.1	47.9	50.9	65.4	56.2	85.1	83.2		77.6
		6.2	19.0	15.7	26.0	63.5	47.8		34.9						
		23.3	24.5	24.1	21.7		6.0	25.7			14.2				
Haggerston		9.4	15.5	9.4	15.8	21.1	6.4	9.2	7.2	9.1	15.5		15.0		
		59.5	45.9	41.6	29.3	45.1	55.3	45.9	42.4	38.5	57.8	82.7	85.0	unop	77.0
		4.4	21.6	10.9		33.8	38.3	39.7	50.4	52.4	5.4	17.3			23.0
		26.7	17.0	11.6	54.9			5.2				21.3			
Homerton Pre 2014: Chatham		6.5	9.8	9.0	13.0	9.9	18.9	30.7	14.1	25.7	23.8	12.0	14.5	44.9	unop
		65.0	58.3	46.9	62.8	58.9	54.8	49.4	54.0	74.3	62.5	88.0	85.5	55.1	unop
		5.6	18.6	15.8		25.3	26.3		10.7						
		22.9	13.3	28.3	24.2	5.9		19.8	21.1		13.6				
Hoxton East & Shoreditch No equivalent 2002-2014 Pre 2002: Moorfields		13.9				64.7	9.6	6.6	10.1	9.1	18.9	13.3	11.6		
		58.8				24.7	28.7	27.2	37.6	31.0	47.5	82.9	75.0	84.8	68.9
		7.2				10.6	61.7	66.3	52.3	55.9	7.6	3.8			27.2
		20.1								3.9	26.0		13.4	15.2	3.8
Hoxton West Pre 2014: Hoxton Pre 2002: Wenlock		12.0	15.4	19.2	16.2	3.0	8.1	4.7	9.5	6.6	17.5	6.7	11.5		
		58.8	45.7	39.0	46.6	27.8	28.5	22.0	43.4	25.6	57.1	85.9	88.5	unop	86.0
		6.3	26.0	24.5	31.4	61.9	63.4	70.2	47.1	64.7	4.5	7.4			14.0
		22.8	12.9	17.3	5.8	7.2		3.2		3.1	20.8				
King's Park Pre 1978: Kingsmead		6.4	8.1	11.4	9.1	14.6	10.7	30.0	15.5	25.3	24.0	24.1	20.0	53.1	unop
		64.7	54.1	56.7	41.9	85.4	74.9	70.0	70.9	71.1	76.0	75.9	80.0	46.9	unop
		4.6	26.8	13.2			14.4		13.6						
		24.3	11.0	18.8	49.0					3.5					
Lea Bridge Pre 2014: Leabridge		7.9	5.3	12.5	12.6	26.5	26.1	19.0	17.1	28.7	32.6	34.3	27.5	55.5	21.8
		57.8	53.6	38.5	41.0	38.1	52.9	60.2	59.3	57.4	59.8	65.7	72.5	44.5	58.0
		4.4	19.9	8.0		11.5	9.5		17.2	12.1					20.2
		4.3	21.2	41.0	46.4	23.8	11.4	20.7	6.4	1.8	7.7				
London Fields Pre 2014: Queensbridge		9.1	12.8	22.5	10.1	6.6	9.4	7.3	13.2	16.7	21.5	14.6	20.1	54.7	18.3
		58.2	43.4	39.4	44.0	45.5	53.7	47.4	57.8	54.1	57.4	75.8	78.7	45.3	64.5
		6.2	22.1	10.9	19.1	47.8	36.8	34.8	29.1	29.2	4.9	9.6			10.8
		26.4	21.7	27.2	26.9			10.5			16.2		1.2		6.5
Shacklewell		5.4													
		63.5													
		5.3													
		25.8													
Springfield		49.8	42.0	41.9	58.9	59.3	53.4	50.3	50.3	49.8	44.8	15.3	25.3	37.3	
		39.4	37.4	28.1	28.7	32.4	40.0	42.5	49.7	38.5	49.1	67.8	74.7	45.0	78.0
		2.9	11.8	9.8				7.3		9.9		16.9		16.0	22.0
		8.0	8.8	20.2	12.4	8.3	6.6			1.8	6.1			1.8	
Stamford Hill West Pre 2014: Lordship Pre 2002: North Defoe Pre 1978: Defoe		42.1	28.6	42.4	38.2	10.2	13.9	16.8	24.6	16.3	28.9	22.5	27.7	46.0	16.7
		44.2	34.7	23.8	29.3	35.6	67.8	60.9	75.4	56.5	63.3	64.9	72.3	28.6	55.9
		3.0	18.6	11.3						24.8	4.6	12.6		21.1	27.4
		10.8	18.1	22.5	32.5	54.2	18.3	22.4		2.4	3.3			4.4	
Stoke Newington Pre 2014: Stoke Newington Central Pre 2002: Rectory		6.0	5.3	8.7	6.7	5.7	12.2	13.1	12.5	20.8	24.6	11.1	16.6	32.8	
		57.2	47.5	45.1	45.9	40.9	87.8	62.4	75.2	75.3	71.8	80.1	83.4	63.4	89.6
		5.3	17.1	16.8	14.5	25.2		7.5				8.8			
		31.6	30.1	29.4	33.0	28.2		17.0	12.3	3.9	3.6			3.7	10.4
Victoria		7.1	13.1	12.9	9.6	5.0	7.0	15.4	22.1	23.2	24.5	9.3	14.1	44.6	14.7
		62.0	54.2	47.9	50.2	43.4	44.6	41.1	44.6	48.3	60.3	77.4	84.5	52.7	68.1
		4.7	20.9	16.8	19.2	48.4	48.3	21.4	33.3	27.8	5.3	13.3			10.7
		10.5	11.7	22.4	21.0	3.1		22.2		0.7	9.9		1.4	2.6	6.5
Woodberry Down Pre 2014: New River		18.4	34.1	47.1	40.4	52.5	34.4	40.9	22.0	17.4	37.2	30.6	20.4		12.2
		65.5	37.8	31.5	28.6	36.8	57.1	42.0	51.5	43.8	58.8	61.2	77.3	48.1	58.2
		3.9	13.9	10.7			8.5	9.4	26.5	37.9	2.2	6.6		49.5	23.9
		12.3	14.2	10.7	31.1	10.7		7.7		0.8	1.8	1.6	2.3	2.4	5.7

New ward boundaries came into effect in Hackney in 2014

HAMMERSMITH & FULHAM		2014	2010	2006	2002	1998	1994	1990	1986	1982	1978	1974	1971	1968	1964
Addison		41.8	39.5	42.5	40.5	25.0	23.0	34.6	30.3	36.1	50.5	46.2	44.3	62.7	42.7
		44.5	29.2	30.3	44.2	57.4	59.2	55.7	55.6	35.0	45.8	53.8	55.7	35.7	55.2
		13.7	19.5	10.4	15.3	17.6	12.3		10.3	18.2					
			11.8	16.8			5.5	9.6	3.7	10.7	3.7				
Askew <i>Pre 2002: Coningham</i>		20.5	27.0	26.9	18.5	15.3	15.1	23.1	19.0	26.3	44.5	29.3	35.0	55.5	22.4
		51.3	44.0	38.6	51.9	61.1	69.7	59.8	67.5	51.9	51.5	70.7	65.0	44.5	77.6
		7.3	29.0	34.6	18.5	19.0	15.2		13.4	19.0					
		20.9			11.2	4.6		17.1		2.8	4.0				
Avonmore & Brook Green <i>Pre 2002: Avonmore</i>		43.2	46.1	56.9	41.4	45.6	42.1	51.8	42.0	55.2	61.6	50.2	58.5	78.6	61.1
		40.3	29.0	29.0	34.8	42.4	44.0	37.9	47.4	27.4	32.2	35.5	41.5	21.4	38.9
		9.3	21.0	14.1	12.5	12.0	13.9	10.3	10.0	17.4	2.8	11.3			
			4.0		11.3				0.7		3.4	3.0			
College Park & Old Oak		18.0	21.2	19.7	15.3	10.0	13.1	15.4	21.8	28.6	44.5	13.2	24.7	53.6	11.6
		58.3	53.5	45.7	67.2	74.1	76.5	57.4	69.6	46.5	51.5	86.8	75.3	46.4	88.4
		7.0	13.7	18.3	17.5	15.9	10.4	27.1	8.5	25.0					
		16.7	11.6	16.3							4.0				
Fulham Broadway <i>Pre 2002: Normand Pre 1978: Halford</i>		41.3	49.7	50.2	44.8	42.1	35.0	39.1	26.6	36.5	44.6	36.0	30.0	54.9	28.6
		51.8	30.1	35.0	47.7	47.0	53.1	52.8	59.6	44.9	48.5	64.0	64.7	43.2	71.4
		7.0	20.2	7.6	7.5	10.9	12.0	4.3	12.8	18.6	0.9		5.4		
				7.2				3.7	1.0		6.0			1.8	
Fulham Reach		41.4	44.6	50.3	43.5										
		45.1	37.1	38.2	42.1										
		5.8	18.3	11.5	10.4										
		7.8			4.0										
Hammersmith Broadway <i>Pre 2002: Broadway</i>		25.7	35.4	40.1	27.1	20.1	28.6	27.6	14.4	14.6	22.5	21.4	29.7	40.9	22.2
		51.7	45.3	44.3	52.1	65.7	56.4	54.3	43.9	34.9	29.1	37.5	44.4	29.6	45.5
		9.0	19.3	15.6	17.9	14.2	15.0	12.7	41.7	45.5	43.5	41.1	25.9	29.5	32.3
		13.5			2.9			5.3		5.0	4.9				
Munster <i>Pre 2002: Colehill</i>		56.2	56.6	69.3	61.5	59.7	52.3	53.0	42.2	49.2	49.7	26.5	34.3	58.4	34.4
		23.3	15.8	18.3	27.1	29.7	35.8	38.5	45.1	35.5	43.6	57.3	65.7	39.4	65.6
		8.9	15.8	12.3	11.3	10.6	11.9		8.6	15.2	1.9	16.2			
		11.7	11.8					8.5	4.1		4.8			2.2	
North End <i>Pre 2002: Gibbs Green</i>		38.0	42.8	49.6	39.5	25.2	31.4	39.3	26.5	36.5	42.6	38.1	46.9	69.9	46.0
		46.7	38.6	40.0	45.5	59.8	56.0	53.8	63.1	41.4	50.2	50.9	53.1	30.1	51.8
		7.9	18.6	10.4	9.9	15.0	12.6	6.9	9.3	17.8	1.7	11.0			
		7.4			5.0				1.1	4.3	5.5				2.2
Palace Riverside <i>Pre 2002: Palace</i>		61.8	63.0	45.3	68.1	73.0	69.4	69.9	64.8	69.3	71.5				
		18.4	15.6	9.7	19.8	17.3	20.6	19.1	22.6	15.7	21.9				
		6.9	21.4	5.9	12.1	9.7	10.0		10.1	15.1	5.0				
		12.9		39.1				11.0	2.5		1.7				
Parsons Green & Walham <i>Pre 2002: Sullivan Pre 1978: Parsons Green</i>		70.2	68.7	75.6	71.8	62.3	54.2	58.6	46.9	42.5	50.9	52.4	44.1	63.7	42.8
		20.4	15.1	13.4	16.9	28.2	34.4	35.0	41.7	22.7	38.2	47.6	54.3	34.7	57.2
		9.4	16.2	11.0	11.4	9.4	11.4	6.4	11.5	34.8	10.9		1.6		
														1.7	
Ravenscourt Park <i>Pre 2002: Ravenscourt</i>		40.6	43.6	50.6	36.0	37.3	39.1	46.7	39.4	49.3	66.8				
		33.8	33.0	34.1	36.9	51.3	43.0	37.3	37.7	27.0	32.1				
		7.9	23.4	15.3	27.1	11.4	11.2	3.7	22.9	23.7					
		17.6					3.8	12.3			1.1				
Sands End <i>Pre 1978: Sandford</i>		38.9	51.1	60.0	44.6	37.3	39.1	37.5	26.2	33.0	36.1	32.7	28.8	50.8	17.9
		31.9	30.2	32.3	48.3	52.4	51.1	51.9	52.2	51.2	60.6	67.3	71.2	45.9	78.9
		6.3	18.7	7.7	7.1	10.3	9.8	6.9	21.6	14.9	1.8				
		22.9						3.7		0.9	1.4			3.2	3.2
Shepherd's Bush Green <i>No comparable ward: 1978-2002 Pre 1978: St Stephen's</i>		17.6	27.0	35.4	27.8							15.4	24.4	59.5	29.4
		50.2	48.0	40.3	51.6							62.0	75.6	40.5	70.6
		7.4	21.0	24.3	20.6							17.8			
		25.0	4.0									4.8			
Town		52.0	57.2	64.4	62.0	61.0	55.1	61.2	50.0	40.4	58.5	49.9	46.0	61.5	43.5
		24.4	20.2	19.6	25.1	27.0	31.3	31.9	38.3	38.0	37.5	50.1	54.0	38.5	51.4
		18.8	22.6	16.0	12.9	12.0	13.6	7.0	9.7	21.0	2.1				5.1
									2.0	0.5	1.9				
Wormholt & White City <i>Pre 2002: Wormholt</i>		17.3	23.4	25.8	19.1	18.0	25.2	36.9	32.9	37.2	38.0	32.1	33.2	53.9	25.6
		65.3	60.8	50.2	64.9	67.3	62.3	63.1	54.7	40.3	46.2	67.9	66.8	46.1	74.4
		5.5	15.8	16.6	15.9	14.7	12.5		12.4	20.9	11.0				
		11.9		7.4						1.6	4.7				

HARINGEY		2014	2010	2006	2002	1998	1994	1990	1986	1982	1978	1974	1971	1968	1964
Alexandra <i>Pre 1978: Alexandra-Bowes</i>		11.1	13.5	8.5	10.7	22.2	21.9	31.2	31.4	44.0	51.8	51.3	53.4	74.9	55.9
		33.5	23.6	20.3	26.0	46.0	44.1	35.1	35.2	28.6	42.6	32.6	46.6	25.1	42.9
		30.7	51.6	57.2	48.0	18.4	23.4	21.7	31.0	27.4	4.3	16.1			
		24.7	11.3	14.0	15.4	13.4	10.6	12.0	2.4		1.3				1.2
Bounds Green <i>Pre 2002: Bowes Park</i>		6.1	12.8	9.4	17.4	15.7	23.6	40.7	38.7	43.5	44.2				
		52.6	45.3	39.6	47.4	58.6	50.4	36.3	40.6	36.4	46.9				
		23.1	35.0	40.3	19.1	16.2	10.6	9.7	18.7	20.1	4.1				
		18.1	6.9	10.7	16.1	9.5	15.4	13.4	2.0		4.8				
Bruce Grove		10.3	12.4	12.7	10.8	11.9	12.0	15.9	27.5	21.3	30.2	34.1	30.3	59.4	36.7
		60.7	61.7	59.5	66.1	63.8	67.2	37.9	47.9	55.0	64.3	65.9	69.7	38.0	60.9
		6.0	16.7	13.8	8.2		8.4	8.5	21.4	23.1					
		23.0	9.2	14.0	14.9	24.3	12.4	37.6	3.2	0.7	5.5			2.5	2.4
Crouch End		9.3	14.6	13.3	11.0	19.4	23.9	39.1	34.6	41.4	52.8	52.2	52.3	78.1	51.0
		30.3	21.0	16.8	26.5	47.0	47.7	34.0	37.1	32.9	40.7	32.4	41.3	19.9	38.9
		25.3	52.3	55.5	47.9	17.2	14.3	6.4	23.8	23.8	3.8	15.4	6.4		8.5
		35.1	12.2	14.4	14.6	16.4	14.1	20.5	4.4	1.8	2.7			2.1	1.6
Fortis Green		11.7	19.2	18.8	29.8	30.0	30.5	45.3	44.8	48.1	59.9	55.7	64.0	78.1	59.7
		30.0	22.3	15.1	20.6	41.8	39.0	29.2	28.8	25.1	35.5	31.4	33.7	19.9	31.6
		32.2	48.9	54.3	40.0	17.4	16.9	9.0	23.7	25.5	2.5	11.1		2.0	7.6
		26.0	9.6	11.8	9.5	10.8	13.6	16.5	2.7	1.3	2.2	1.8		2.0	1.1
Harringay <i>Pre 1978: Turnpike</i>		6.0	8.3	6.0	18.8	11.1	14.2	23.3	23.7	22.6	35.9	45.0	36.1	62.3	40.8
		42.0	37.1	39.8	47.2	44.8	73.3	52.2	58.2	59.8	58.4	50.2	62.8	35.9	56.7
		30.2	39.0	42.1	15.3	16.3	12.6	7.7	12.0	15.5		4.8			
		21.8	15.6	12.2	18.7	27.9		16.7	6.0	2.1	5.7			1.8	2.5
Highgate		26.8	25.1	29.3	30.8	44.3	43.9	53.3	59.8	60.5	73.4	55.2	60.3	68.3	55.4
		24.7	17.1	10.3	19.3	31.5	29.3	22.2	19.4	12.0	25.5	29.4	39.7	19.2	30.5
		35.5	48.6	39.1	40.3	16.3	17.0	7.1	18.3	27.5		15.4		11.2	12.7
		13.0	9.1	21.4	9.6	7.9	9.7	17.4	2.4		1.1			1.2	1.4
Hornsey <i>Pre 2002: Hornsey Central Pre 1978: Central Hornsey</i>		5.2	9.6	5.9	11.7	14.6	19.5	33.5	30.5	35.3	41.4	34.5	32.1	62.4	35.5
		46.7	32.0	32.8	44.4	51.1	58.4	40.3	40.9	46.1	52.4	49.8	61.3	36.4	63.8
		30.1	45.1	47.7	21.1	15.8	11.1	9.6	18.6	17.2	2.4	2.5	5.4		
		17.9	13.2	13.6	22.7	18.4	11.0	16.6	10.0	1.4	3.8	13.2	1.2	1.1	0.7
Muswell Hill		9.9	14.5	9.2	8.8	11.9	30.5	41.7	42.6	48.4	60.0	56.9	57.6	73.7	63.6
		34.9	22.1	19.9	19.4	26.7	41.1	30.7	30.2	24.8	35.0	30.9	35.0	16.5	27.1
		38.6	52.2	59.5	62.2	47.1	16.6	8.7	23.1	26.8	3.0	12.2	6.4	8.7	8.3
		16.6	11.2	11.5	9.5	14.3	11.8	18.9	4.1		2.0		1.0	1.2	1.0
Noel Park		6.1	13.7	9.4	14.1	14.4	18.7	37.9	38.3	39.3	39.9	27.9	31.7	56.5	31.0
		56.7	42.4	41.5	49.1	50.0	55.9	38.6	42.0	43.8	53.1	56.8	68.3	41.5	67.1
		14.6	33.5	40.3	14.6	15.5	10.7	7.3	17.9	15.8	1.2	15.3			
		22.6	10.5	8.7	22.2	20.1	14.6	16.1	1.8	1.1	5.8			2.0	1.9
Northumberland Park <i>Pre 2002: Park</i>		7.6	12.7	12.1	11.3	15.9	20.8	30.8	38.0	34.1	32.9	19.6	13.4	28.3	16.0
		67.1	68.9	62.5	66.1	66.1	62.6	49.8	49.1	50.8	51.2	80.4	83.2	58.4	81.9
		4.4	13.1	10.9	10.2	9.7	16.6	7.6	12.9	15.1					
		21.0	5.4	14.5	12.5	8.3		11.8			15.8		3.4	13.3	2.1
St Ann's <i>Pre 2002: Green Lanes</i>		6.7	12.5	11.2	9.6	15.9	13.4	32.5	26.4	24.8	27.0	35.1	29.9	59.8	30.0
		51.9	50.1	40.6	45.9	62.3	66.3	48.9	61.6	59.1	63.2	64.9	70.1	40.2	59.0
		7.2	24.4	12.1	12.1		10.0	6.8	11.0	16.1	5.4				9.5
		34.1	13.1	17.7	32.4	21.8	10.3	11.8	1.1		4.4				1.5
Seven Sisters		11.9	21.4	27.5	14.1	10.0	11.6	22.0	25.7	20.8	30.1	16.6	15.2	52.5	20.8
		62.5	55.6	47.3	55.9	76.0	77.6	61.7	60.1	61.4	62.0	83.4	84.8	47.5	77.5
		4.4	14.6	12.2	8.5	14.1	10.8	5.8	14.2	17.8					
		21.2	8.4	13.0	21.4			10.4			7.8				1.7
Stroud Green <i>Pre 2002: South Hornsey</i>		5.7	7.5	6.2	7.6	8.7	9.3	16.7	26.6	35.1	40.2	40.6	35.7	61.3	39.2
		41.2	26.8	28.3	40.3	48.6	64.3	55.4	57.9	47.7	53.9	54.3	59.9	36.2	58.2
		31.1	45.0	49.3	16.2	12.6	11.7	9.2	12.0	16.2	2.7	3.2			
		22.1	20.7	16.2	35.8	30.0	14.8	18.8	3.5	0.9	3.2	1.9	4.4	2.5	2.6
Tottenham Green <i>Pre 2002: Tottenham Central</i>		9.3	10.3	13.0	10.7	17.3	13.2	21.3	24.7	28.2	22.8	18.1	26.9	64.0	21.0
		59.7	56.9	50.8	50.6	60.6	64.3	48.5	49.9	58.7	66.8	65.8	73.1	36.0	77.0
		6.1	17.2	15.4	9.6	22.1	12.4	13.6	23.8	13.1	1.7				
		24.9	15.6	20.8	29.0		10.1	16.7	1.6		8.7	16.1			2.0
Tottenham Hale <i>Pre 2002: High Cross</i>		10.1	13.8	15.6	14.7	19.8	21.1	28.5	26.5	25.3	12.5	23.7	21.1	43.8	14.8
		71.5	60.2	55.7	54.2	63.1	65.6	50.3	49.7	52.8	56.4	76.3	77.1	56.2	83.5
		6.0	14.1	14.5	12.8	17.1	13.4	9.1	23.8	22.0	31.1				
		12.4	12.0	14.2	18.3			12.1							1.7
West Green		11.6	17.7	12.0	14.9	17.3	21.4	34.6	44.9	43.7	39.3	44.4	43.9	70.6	47.2
		61.1	53.0	39.2	53.2	57.0	56.1	43.4	43.6	37.8	53.0	55.6	56.1	29.4	52.1
		7.3	19.8	12.5	12.6	13.9	8.2	8.0	9.8	18.6	7.7				
		19.9	9.5	36.3	19.3	11.7	14.3	14.0	1.7						0.7
White Hart Lane		9.6	23.3	26.8	33.6	24.9	33.8	39.2	51.7	37.1	37.0				
		57.3	55.2	52.4	47.7	60.7	50.4	41.8	34.8	46.7	52.9				
		5.8	15.2	11.3	8.0	14.4	5.7	7.5	13.4	16.1					
		27.2	6.3	9.5	10.6		10.0	11.4			10.0				
Woodside <i>Pre 1978: Town Hall</i>		7.2	12.0	8.7	14.2	20.7	28.8	38.8	42.8	45.0	46.6	43.3	42.5	65.3	44.1
		58.4	46.8	44.6	47.2	64.2	58.8	37.6	44.5	38.1	46.7	51.5	57.5	32.8	54.7
		11.7	34.7	38.1	15.9	15.1		5.8	12.0	16.9	1.0	5.2			
		22.6	6.4	8.6	22.6		12.4	17.9	0.7		5.6			1.8	1.2

HARROW		2014	2010	2006	2002	1998	1994	1990	1986	1982	1978	1974	1971	1968	1964
Belmont Pre 2002: Wemborough Pre 1978: Belmont		47.2	48.4	49.2	65.5	34.8	34.6	70.5	59.3	44.6	45.3	54.7	57.2	73.6	62.4
		33.1	28.4	22.5	34.5	24.7	13.3	29.5	18.2	8.7	13.6	22.1	32.9	11.5	23.0
		12.6	23.2	28.3		40.4	52.2		22.5	19.1	2.5	23.2	9.9	14.9	14.6
		7.1								27.7	38.6				
Canons Pre 1978: Stanmore North		58.0	59.3	69.6	74.1	60.3	52.7	68.4	65.6	58.5	70.9	66.6	61.9	76.9	68.2
		30.9	23.4	17.3	25.9	27.8	12.7	22.7	19.4	18.1	29.1	19.9	33.9	11.7	18.6
		11.1	17.3	13.1		11.9	34.6	8.9	14.9	23.4		13.5	4.1	11.4	12.4
															0.8
Edgware Pre 2002: Stanmore South		35.8	33.8	36.9	41.7	24.9	31.0	36.9	31.9	38.7	37.3	33.5	37.2	58.9	33.4
		49.7	42.7	46.8	58.3	62.1	57.7	55.3	42.5	36.9	56.5	49.6	62.2	39.2	65.1
			23.6	16.3		13.0	11.3	7.8	14.5	24.4		16.9			
		13.5					5.0		11.1		6.1		0.6	1.9	1.4
Greenhill		25.0	34.4	32.6	39.3	28.1	25.5	36.9	29.6	35.9	52.3				
		40.4	40.7	26.6	43.6	40.5	29.9	29.1	15.3	15.6	34.5				
		6.9	18.8	25.9		31.4	44.6	33.9	55.2	48.5	13.2				
		27.7	6.1	14.9	17.2										
Harrow on the Hill Pre 1978: Harrow-on-the-Hill & Greenhill		35.9	33.1	56.3	55.9	36.9	41.7	53.8	46.5	57.5	66.9	58.3	51.5	76.3	58.2
		33.3	34.5	27.3	44.1	34.2	22.0	18.7	20.4	14.3	23.3	25.7	32.0	11.0	26.4
		7.4	18.3	16.3		23.3	31.4	17.5	33.2	28.3	9.8	16.0	15.5	10.5	15.4
		23.4				5.6	4.9	10.0					1.0	2.1	
Harrow Weald		41.3	41.2	46.4	35.3	29.2	24.1	36.9	33.1	40.3	41.8	34.0	28.4	52.5	34.4
		28.3	22.8	18.4	23.5	28.5	15.8	18.1	16.2	15.2	22.6	36.8	43.8	32.9	52.9
		26.3	36.0	35.2	41.2	42.3	60.1	45.0	49.9	44.1	32.6	28.8	27.3	13.7	12.1
		4.1							0.7	0.4	3.0	0.4	0.5	0.9	
Hatch End		48.1	61.6	67.9	71.5	55.3	51.1	65.2	60.3	63.8	81.2				
		22.8	29.9	18.8	28.5	26.0	20.1	19.9	16.3	11.3	18.8				
		8.6		13.3		18.6	28.7	14.8	23.4	24.9					
		20.5	8.5												
Headstone North		26.2	29.2	58.5	61.7	40.2	40.2	57.2	56.2	53.3	65.8				
		16.7	20.3	19.7	29.2	20.3	15.5	18.0	16.0	8.4	13.3				
		5.5	15.2	21.7		39.5	44.4	24.8	27.8	26.9	9.3				
		51.6	35.3		9.1					11.4	11.5				
Headstone South Pre 1978: Headstone		29.0	30.0	25.3	30.4	15.1	17.2	24.4	24.4	33.2	27.7	34.5	35.5	59.5	57.5
		48.4	39.9	33.0	51.9	44.6	31.4	27.8	24.8	16.2	29.5	18.0	15.1	7.3	15.6
		10.7	27.5	29.4		31.3	47.1	40.9	50.8	50.5	26.3	23.9	27.5	33.3	26.8
		11.9	2.6	12.2	17.7	9.0	4.3	6.8			16.5	23.6	21.9		
Kenton East		32.9	35.8	36.2	39.4	21.1	24.5	37.1	30.9	30.8	28.9				
		42.8	45.5	49.6	60.6	63.1	61.9	54.3	45.5	39.1	59.4				
			18.6	10.3		15.8	13.6	8.7	23.6	30.1	5.3				
		24.3		3.9							6.4				
Kenton West Pre 1978: Kenton		44.1	40.3	45.1	49.6	35.9	40.0	55.4	42.5	51.7	64.0	53.7	47.0	56.2	45.5
		43.0	39.3	41.0	50.4	46.5	39.3	31.8	19.6	17.7	26.0	19.9	29.1	10.6	18.9
		6.9	20.4	13.9		10.4	20.8	12.8	37.8	30.6	9.9	21.2	23.9	23.2	35.6
		6.1				7.2						5.2			
Marlborough Pre 1978: Wealdstone South		24.6	29.4	32.4	33.6	16.3	18.6	25.5	20.1	25.1	46.5	47.7	43.7	58.5	49.9
		46.4	49.8	43.5	66.4	52.2	40.5	38.6	36.1	26.1	46.7	32.5	46.5	22.7	31.3
			20.8	24.0		31.5	40.9	35.9	43.8	48.9	6.8	19.8	9.0	14.6	18.7
		29.1											0.8	4.1	
Pinner Pre 2002: Pinner North & Hatch End		44.9	56.2	68.8	75.1	63.0	58.1	48.8	51.2	48.7	83.2	74.1	77.3	83.2	75.4
		19.7	20.7	15.9	24.9	23.7	20.0	13.6	12.8	7.0	16.8	10.0	22.7	4.4	9.3
		10.9	23.0	15.3		13.3	21.9	10.6	15.9	12.5		14.0		12.4	15.3
		24.5						27.1	20.2	31.8		1.9			
Pinner South Pre 2002: Pinner West Pre 1978: Pinner South		53.8	50.0	63.4	67.9	47.7	41.2	65.3	56.9	65.1	75.1	70.6	67.0	78.9	66.7
		30.6	25.1	17.8	32.1	25.0	11.8	18.7	14.1	9.0	14.5	13.1	20.7	8.3	15.1
			24.9	18.8		27.2	47.0	16.1	29.0	25.9	10.5	16.3	12.4	12.8	18.2
		15.6													
Queensbury Pre 2002: Centenary Pre 1978: Queensbury		31.9	36.8	41.6	47.1	33.6	40.2	59.2	49.4	52.6	62.3	37.9	30.8	57.7	33.9
		42.6	42.9	45.4	52.9	57.6	45.9	40.8	35.6	21.9	33.7	51.7	62.3	39.8	64.8
		6.5	20.3	13.0		8.8	13.8		15.0	25.5	4.0	9.6	6.2		
		19.0										0.8	0.6	2.5	1.4
Rayners Lane		23.7	29.3	34.7	46.9	28.9	23.3	31.5	37.4	53.3	68.0				
		30.4	28.9	24.6	43.1	23.6	13.8	15.0	15.3	15.0	21.6				
		21.6	31.4	30.4		47.5	62.9	53.5	47.3	22.1	10.4				
		24.4	10.4	10.4	10.0						9.6				
Roxbourne		21.5	28.6	28.7	33.5	20.1	19.3	30.7	31.0	37.0	40.4	36.8	34.1	55.8	35.7
		51.9	53.3	50.0	66.5	52.2	36.2	33.8	32.1	32.4	38.6	23.6	43.2	24.3	36.4
		9.1	18.1	21.4		27.8	44.5	35.5	36.9	18.2	2.4	32.1	22.7	19.9	27.9
		17.4								12.3	18.6	7.5			
Roxeth		26.3	30.2	32.8			15.3	24.8	27.4	29.4	31.7	23.9	36.2	60.6	39.9
		51.1	50.9	43.8	57.9	44.4		33.7	34.1	22.1	17.8	27.3	37.4	51.5	27.8
			18.8	13.3							16.2	2.4	8.7	3.4	14.4
		22.6		10.1	42.1	55.6	51.0	41.1	50.5	36.6	38.7	30.0	8.8	11.6	0.6
Stanmore Park		58.2	58.0	75.3	80.3	61.3	59.8	65.8	65.2	62.1	80.0				
		20.7	19.9	15.8	19.7	26.5	22.0	20.0	17.4	11.8	20.0				
			14.1	8.9		12.2	18.2	9.1	17.4	26.1					
		21.2	8.0					5.1							
Wealdstone Pre 1978: Wealdstone North		23.7	24.7	30.2	29.7	14.9	20.6	31.6	21.6	29.4	33.1	40.5	26.6	51.4	30.9
		45.2	42.6	43.1	70.3	69.7	54.2	47.8	37.0	40.8	45.1	48.6	65.1	37.8	54.3
			22.2	13.7		12.4	25.2	20.6	35.5	29.7	21.2	10.9	7.3	9.4	14.2
		31.1	10.5	13.1		2.9	3.3		5.9		0.7		1.0	1.5	0.6
West Harrow Pre 2002: Ridgeway Pre 1978: West Harrow		34.2	34.9	42.6	48.4	27.6	33.1	40.3	41.5	42.3	58.0	51.2	48.3	81.1	44.2
		41.0	39.2	37.9	51.6	42.5	24.5	20.5	22.3	16.6	29.0	28.8	49.5	18.9	34.9
		5.9	18.4	15.6		29.9	42.4	32.3	34.2	41.1	9.9	19.5			20.9
		18.9	7.5	3.9				6.9	2.0		3.2	0.5	2.3		

HAVERING		2014	2010	2006	2002	1998	1994	1990	1986	1982	1978	1974	1971	1968	1964
Brooklands <i>Pre 1978: Oldchurch</i>		33.8	49.2	46.5	31.8	22.2	34.2	45.2	36.4	49.3	52.6	33.2	37.5	67.9	29.7
		22.6	31.1	15.1	23.0	44.6	54.0	43.2	34.2	29.7	47.4	44.6	62.5	32.1	70.3
		3.5	19.8	19.0	31.0	7.8			29.5	20.9		22.2			
		40.1		19.5	14.1	25.4	11.8	11.6							
Cranham <i>Pre 2002: Cranham West</i>		15.0	27.1	19.6	16.0	9.2	16.2	23.1	25.4	32.2	31.2	28.7	21.4	35.1	22.2
		6.1	7.4	7.9	10.3	12.2	13.3	16.8	8.7	6.2	7.9	15.8	21.3	9.5	22.8
						0.9			6.1	5.0				2.9	
		78.9	65.4	72.4	73.7	77.6	70.5	60.1	59.9	56.7	60.9	55.5	57.3	52.5	55.1
Elm Park		12.6	33.7	38.1	31.3	31.9	23.4	29.8	31.1	40.4	46.5	28.5	21.7	53.5	5.8
		14.5	25.9	25.3	40.2	50.2	47.5	50.9	44.7	32.0	44.2	41.9	60.4	36.0	73.3
		1.6					12.0		16.6	27.5	5.0	8.5		8.9	20.9
		71.1	40.4	24.9	28.5	17.9	17.1	19.3	7.6		4.3	21.1	18.0	1.6	
Emerson Park		29.8	51.1	62.0	62.3	43.2	51.3	62.3	61.8	67.4	78.5	66.6	57.0	79.6	53.8
		8.5	16.8	11.8	16.6	23.8	26.6	26.2	15.8	9.2	17.2	15.6	27.4	10.5	28.5
		1.7			7.3	7.8	22.1		20.7	23.4		9.0	6.8	9.9	17.7
		60.0	32.2	26.2	13.8	25.2		11.5	1.7		4.3	8.8	8.7		
Gooshays		15.6	26.3	27.0	24.4	17.2	19.4	28.0	26.6	27.9	35.1	20.0	8.9	35.9	14.2
		23.3	27.3	25.9	40.3	58.1	68.6	72.0	57.1	43.7	62.7	70.8	82.6	61.6	68.0
		2.7	46.3	47.2		9.0	12.0		16.3	28.4		9.2	8.5		15.3
		58.5			35.3	15.6					2.1			2.5	2.5
Hacton		11.6	27.8	27.3	26.3	17.7	16.1	24.6	26.0	31.5	33.3	18.7	21.9	38.6	16.9
		7.6	11.4	11.9	19.2	29.1	35.6	34.1	23.1	14.8	25.9	27.4	36.8	16.8	36.5
		1.5							16.0	16.3		4.0			
		79.2	60.8	60.7	54.5	53.2	48.2	41.3	34.9	37.4	40.8	49.9	41.2	44.6	46.6
Harold Wood		15.2	27.4	25.3	37.1	22.0	27.1	29.2	51.5	60.2	70.3	51.0	39.1	69.2	40.6
		8.2	12.9	14.5	32.6	34.2	31.7	24.5	29.4	18.4	29.7	35.6	42.5	23.4	39.3
		2.7	18.5	23.2	30.3	32.0	41.2	46.3	19.1	21.4		13.4		7.4	20.1
		73.9	41.2	36.9		11.8							18.4		
Havering Park <i>Pre 2002: Chase Cross Pre 1978: Bedfords</i>		42.5	48.3	44.9	73.6	81.0	61.0	47.0	22.1	32.6	55.8	55.2	54.0	86.0	60.4
		14.7	13.6	11.8	26.4	19.0	39.0	31.1	32.5	24.4	42.3	18.1	37.6	14.0	28.7
		2.2						21.9	45.4	41.5		26.7			
		40.6	38.1	43.3						1.5	1.9		8.4		11.0
Heaton		17.0	28.7	29.8	31.3	19.0	19.6	26.6	25.0	29.4	38.1	19.9	11.3	42.6	10.3
		29.8	32.1	29.5	40.8	62.1	68.7	73.4	58.8	43.1	61.9	70.9	88.7	57.4	88.0
							11.7		16.3	27.6		9.2			
		53.2	39.1	40.7	27.9	18.9									1.7
Hylands		30.5	38.6	37.2	43.2	38.4	27.5	38.4	36.0	37.1	49.3	37.1	25.3	37.8	16.9
		8.5	15.6	17.4	28.0	50.6	48.7	44.1	33.5	23.2	41.6	39.7	49.7	24.4	36.5
		1.4			10.9	12.3			29.6	15.0	5.4	14.2			
		59.6	45.8	45.5	28.8		11.6	17.5	0.9	24.8	3.7	9.0	25.0	37.8	46.6
Mawneys <i>Pre 2002: Mawney</i>		41.3	42.8	42.7	63.7	42.9	32.6	39.5	35.8	49.7	55.3	42.1	39.6	68.1	28.2
		16.7	21.0	13.0	36.3	57.1	47.1	43.4	36.4	30.8	39.5	42.6	60.4	30.1	63.9
		4.1					12.9		25.8	19.5	5.1	15.3			
		37.8	36.1	44.3			7.4	17.2	2.1					1.8	7.8
Pettits <i>Pre 2002: Rise Park</i>		34.9	51.8	55.1	50.4	44.9	42.9	50.4	58.5	77.5	69.2				
		16.5	13.9	8.2	12.1	22.6	38.7	34.9	23.2	22.5	20.1				
		1.9					18.4	14.7	18.3		10.8				
		46.7	34.3	36.8	37.5	32.5									
Rainham & Wennington <i>Pre 2002: Rainham</i>		7.1	17.9	20.0	13.1	14.3		11.8	10.7	17.6	20.4	11.2	10.5	7.8	
		18.9	20.7	20.5	33.8	54.3	65.3	34.8	21.5	16.3	31.6	31.4	40.7	16.5	41.7
		1.7					34.7	46.0	67.8	52.9		7.0			
		72.2	61.4	59.4	53.1	31.4		7.4		13.2	48.0	50.4	48.9	75.7	58.3
Romford Town <i>Pre 2002: St Edward's Pre 1978: Central</i>		28.2	53.5	53.1	56.0	29.8	35.4	57.8	52.0	62.1	72.8	37.7	40.2	68.5	38.7
		14.8	26.8	19.5	28.3	24.1	28.5	42.2	26.3	15.8	27.2	45.1	57.8	28.8	54.0
		3.8			15.7	23.5	36.1		19.5	22.0		16.5			
		55.2	19.7	27.5		22.6			2.2			0.7	2.0	2.7	7.2
St Andrew's		17.6	29.6	34.7	25.4	23.1	32.4	36.8	37.3	49.9	54.0	37.6	42.4	72.5	48.8
		10.2	13.7	15.3	22.9	31.2	41.7	30.8	19.5	14.9	23.1	28.8	39.2	12.9	35.8
		1.5	7.7						17.8	26.6	4.2	6.0	4.4	14.6	15.4
		70.7	49.0	50.0	51.8	45.8	25.9	32.4	25.4	8.6	18.8	27.6	14.1		
South Hornchurch		9.7	26.7	21.7	22.9	15.0	9.5	16.5	20.3	28.1	25.5	22.2	23.3	33.8	
		17.8	25.6	22.9	32.1	40.2	35.6	32.2	28.5	26.3	35.4	50.4	71.2	29.4	59.0
									8.3	17.4	39.0			5.8	
		72.4	47.7	55.3	45.0	44.8	54.9	51.3	42.9	28.3		27.4	5.6	31.0	41.0
Squirrel's Heath <i>Pre 2002: Ardleigh Green</i>		44.3	63.1	65.1	68.0	40.0	39.5	55.5	56.6	62.4	65.1				
		12.2	19.4	10.9	18.8	25.9	28.3	30.9	23.9	14.2	19.4				
		2.2			13.1	6.4	32.2	13.5	17.8	23.3					
		41.2	17.5	24.0		27.6			1.6		15.5				
Upminster		9.7	21.3	20.0	15.9	9.6	19.8	41.7	42.6	42.4	52.1	50.8	36.9	36.5	31.8
		5.0	7.7	5.4	9.0	11.6	11.9	15.0	9.3	5.1	8.0	8.0	9.4	4.9	8.6
		1.7							8.2	9.6			3.4	3.4	
		83.6	71.0	70.0	75.0	78.9	68.4	43.4	40.0	43.0	40.0	41.2	50.4	55.1	59.6

HILLINGDON		2014	2010	2006	2002	1998	1994	1990	1986	1982	1978	1974	1971	1968	1964
Barnhill <i>Pre 1978: Belmore</i>		16.1	23.2	26.5	17.1	25.8	26.4	36.2	28.1	35.1	43.8	33.7	27.8	59.0	30.3
		57.3	60.5	63.6	62.2	74.2	73.6	63.8	59.1	37.1	50.2	59.6	71.3	39.3	64.2
			10.2	9.9	6.4				12.8	27.0	5.3				4.3
		26.6	6.1		14.3					0.8	0.7	6.7	0.9	1.7	1.2
Botwell <i>Pre 1978: Frogmore</i>		12.2	30.1	29.9	24.5	27.4	27.7	32.1	23.4	32.5	45.3	34.1	30.2	57.0	30.0
		56.6	56.6	58.6	67.8	72.6	72.3	58.2	53.5	36.7	53.7	59.5	69.1	41.9	69.2
			13.3	11.5	7.7			9.7	23.1	29.8					
		31.1								0.9	1.0	6.4	0.8		0.8
Brunel <i>Pre 2002: Hillingdon West</i>		36.0	46.1	51.4	48.6	57.2	43.9	50.8	52.7	65.3	69.1	55.0	59.8	81.2	53.6
		24.1	28.5	25.6	39.6	28.8	39.1	30.2	39.3	16.1	17.4	32.0	40.2	18.8	41.9
		2.6	18.8	12.2	11.7	13.9	17.0	10.2	8.0	18.6	13.5	13.0			4.5
		37.3	6.5	10.8				8.8							
Cavendish		53.9	52.3	50.9	43.2	34.1	44.2	47.1	40.0	55.8	77.6				
		13.2	14.1	4.1	11.8	13.0	20.9	15.0	12.5	10.5	20.5				
		4.9	27.2	40.6	45.1	52.8	34.8	35.0	47.5	33.7	1.9				
		28.1	6.4	4.4				2.8							
Charville		31.1	37.9	43.1	34.4	37.9	34.2	51.1	38.9	44.1	52.5				
		33.1	38.5	41.8	43.4	47.4	53.7	48.9	43.4	26.8	43.3				
			8.5	15.1	6.6	10.2	12.1		17.7	28.7	2.8				
		35.8	15.2		15.6	4.5				0.4	1.4				
Eastcote & East Ruislip <i>Pre 2002: Eastcote</i>		56.0	64.4	72.6	68.4	63.2	58.7	72.2	62.7	71.7	78.7	65.1	71.0	75.8	60.5
		11.3	12.6	9.4	13.3	20.4	20.2	16.6	12.8	8.8	10.4	19.3	29.0	9.8	27.2
		5.8	18.0	18.1	18.3	16.3	21.1	11.1	23.4	19.5	7.6	15.6		14.4	12.3
		26.9	5.0						1.1		3.2				
Harefield		33.2	51.3	49.9	40.5	46.2	36.0	41.7	44.4	45.1	52.0	36.6	45.4	61.0	32.2
		6.7	14.6	15.8	32.8	41.9	54.5	35.7	39.0	35.8	43.7	44.8	54.6	39.0	67.8
		2.8	20.1	9.9	8.0	11.9	9.5	5.6	13.4	19.2	4.3	6.1			
		57.4	14.1	24.4	18.7			17.0	3.2			12.5			
Heathrow Villages <i>Pre 2002: Heathrow Pre 1978: South</i>		26.3	38.9	29.2	25.3	31.7	30.9	39.9	44.3	43.7	50.5	40.3	33.6	62.2	32.9
		41.4	36.9	31.8	37.7	56.9	61.2	49.9	55.7	37.6	45.4	58.6	65.8	36.2	60.5
				9.8	8.8	11.5		10.3		18.7	4.0				5.9
		31.2	24.2	29.2	28.1		7.8					1.1	0.6	1.5	0.7
Hillingdon East <i>Pre 2002: Hillingdon North Pre 1978: Hillingdon East</i>		40.0	44.9	37.2	28.1	25.9	23.0	33.1	29.2	42.3	56.8	52.5	34.5	61.3	28.1
		23.4	23.3	18.7	32.9	33.2	41.1	36.8	31.5	19.4	33.8	47.5	60.6	38.7	71.9
		12.8	31.9	37.3	39.0	40.9	35.8	25.3	39.3	38.2	6.7		4.9		
		23.8		6.8				4.8			2.7				
Ickenham		57.5	65.5	61.3	69.6	67.5	59.4	63.9	63.7	77.4	87.3	77.1	71.8	74.6	75.4
		13.8	13.8		15.1	20.9	21.8	17.1	15.2	5.9	8.1	9.6	17.4	8.8	24.6
		3.4	15.4	23.0	15.2	11.6	18.9	9.6	18.7	16.7	4.7	13.3	10.8	16.6	
		25.2	5.2	15.7				9.4	2.5						
Manor		52.7	46.2	43.8	30.7	53.9	46.4	55.4	41.7	53.0	64.4	57.4	53.1	66.1	42.7
		12.8	11.5	7.5	11.2	28.4	29.1	22.2	18.9	17.5	25.0	30.9	43.9	20.1	38.7
		5.5	36.1	40.0	34.8	17.7	24.5	22.4	39.5	29.4	4.9	11.7	3.0	13.8	18.6
		28.8	6.2	8.7	23.4						5.7				
Northwood		56.6	60.7	65.5	68.3	69.0	66.7	70.1	71.3	79.5	89.1	82.2	85.2	86.7	75.6
		11.0	14.4		11.9	17.3	14.6	12.7	9.5	6.1	5.8	6.8	14.8	5.0	13.1
		6.5	19.1	20.2	19.9	13.7	18.7	9.8	19.2	14.4	3.6	11.0		8.3	11.3
		25.8	5.8	14.4			7.4				1.5				
Northwood Hills <i>Pre 1978: Haydon</i>		29.4	44.7	61.8	63.4	55.2	51.9	58.8	50.5	65.4	82.1	71.3	69.6	82.2	63.7
		9.7	15.2	13.5	20.3	27.8	28.7	28.7	19.4	12.8	12.1	13.8	30.4	7.7	25.9
		2.4	16.4	12.8	16.4	17.0	19.4	12.5	30.1	21.8	5.8	14.9		10.2	10.4
		58.6	23.7	11.9											
Pinkwell <i>Pre 2002: Harlington</i>		17.7	27.6	24.3	18.3	27.8	22.7	33.8	30.6	39.0	53.6				
		53.7	56.6	51.3	58.7	53.2	51.2	41.8	36.5	23.5	45.7				
			15.9	8.7	8.9	14.7	26.2	24.5	31.9	36.9					
		28.6		15.7	14.1	4.3			1.0	0.6	0.7				
South Ruislip <i>Pre 2002: Bourne Pre 1978: South Ruislip</i>		38.3	42.5	39.7	43.5	45.2	40.1	48.3	39.0	51.5	56.4	41.4	39.5	55.4	28.8
		22.0	20.9	13.4	38.8	44.2	46.4	43.4	42.5	28.0	32.4	43.0	58.6	34.7	61.0
		5.1	20.3	31.7	9.9	10.6	13.5	8.3	18.5	20.5	3.4	15.6	1.9	9.9	10.2
		34.7	16.3	15.3	7.7						7.9				
Townfield <i>Pre 1978: Hayes</i>		14.5	24.9	28.0	15.4	26.3	30.7	35.1	28.4	31.2	42.6	37.6	30.9	57.3	31.0
		54.7	57.4	58.2	58.3	61.5	69.3	64.9	64.4	41.7	56.3	61.3	68.2	40.9	67.9
			11.0	13.8	5.5				7.2	26.6					
		30.8	6.7		20.8	12.2				0.5	1.2	1.1	0.9	1.8	1.1
Uxbridge North <i>Pre 2002: Uxbridge</i>		44.8	54.7	56.7	57.5	61.9	52.5	64.4	65.9	72.5	80.6	53.7	54.1	71.2	38.5
		18.1	20.4	15.3	20.7	20.2	26.4	23.3	14.8	11.4	10.5	31.4	35.1	16.9	34.2
		4.3	18.6	13.9	12.4	17.8	21.1	12.3	19.3	16.1	3.4	14.1	10.7	10.2	6.3
		32.8	6.3	14.1	9.4						5.5	0.8		1.7	21.0
Uxbridge South <i>Pre 1978: Colham-Cowley</i>		31.6	45.6	58.0	44.4	47.9	25.5	31.0	36.2	40.5	48.3	41.9	35.5	63.9	43.8
		26.2	26.0	28.1	44.3	52.1	61.1	45.2	49.9	36.7	45.2	47.7	54.2	36.1	56.2
		4.2	21.3	13.9	11.2		13.4	9.2	13.9	22.7	4.6	10.4	10.3		
		48.2	7.0					14.5			2.0				
West Drayton		30.8	41.9	54.4	44.7	57.0	38.2	48.9	45.6	54.8	66.4				
		33.4	31.6	29.3	46.9	28.5	46.6	37.1	41.0	23.0	29.5				
				16.3	8.4	14.4	15.3	6.8	13.4	22.2	3.2				
		35.8	26.4					7.2			0.9				
West Ruislip <i>Pre 2002: Ruislip</i>		51.9	60.5	52.6	60.9	63.8	53.4	70.3	63.1	77.2	84.9	75.2	81.1	82.8	67.9
		12.8	13.7	8.5	17.0	21.2	20.5	18.4	12.7	8.3	8.7	14.6	18.9	6.6	14.9
		5.1	19.2	28.6	22.1	15.1	26.1	11.4	24.2	14.5	2.3	10.2		10.7	17.2
		30.1	6.7	10.4							4.1				
Yeading		21.7	34.7	30.5	22.4	29.5	35.1	43.9	36.3	35.0	43.3	34.3	29.1	53.7	30.4
		60.6	52.5	57.2	68.2	57.8	64.9	56.1	55.2	30.2	48.6	64.8	70.2	42.7	56.8
			12.8	12.2	9.4				8.6	34.1	7.6				12.8
		17.8				12.7				0.7	0.5	0.9	0.7	3.6	
Yiewsley		28.8	34.1	51.0	40.6	45.6	34.6	37.1	35.8	39.1	52.0	40.7	33.8	61.7	36.3
		25.0	28.7	36.9	46.3	42.0	65.4	48.5	52.1	37.1	43.6	49.7	62.4	38.3	61.8
		3.6	17.3	12.1	13.1	12.5		8.6	12.1	23.8	3.1	9.6	3.9		
		42.7	20.0												

HOUNSLOW		2014	2010	2006	2002	1998	1994	1990	1986	1982	1978	1974	1971	1968	1964
Bedfont <i>Pre 2002: East Bedfont</i>		32.3	28.2	19.7	26.5	19.5	26.5	31.2	23.9	36.1	40.4	28.4	27.2	48.8	
		44.5	29.2	27.3	29.3	38.8	51.0	38.9	38.1	47.1	55.5	59.8	72.8	45.4	
		11.5	16.6	27.3	33.1	24.4	22.5	23.6	38.0	16.8	3.6	11.8			
Brentford <i>Pre 2002: Brentford Clifden Pre 1978: Clifden</i>		15.1	25.4	20.2	14.2	23.4	23.4	36.3	32.5	46.0	47.2	34.8	31.7	51.6	32.6
		44.2	41.0	32.5	32.8	52.6	50.5	45.2	41.9	33.4	44.2	57.8	68.3	48.4	61.9
		5.3	23.8	27.2	11.8	9.8	13.9	4.7	20.7	20.6	6.1	7.4			5.5
Chiswick Homefields <i>Pre 1978: Homefields</i>		35.3	9.8	20.0	41.2	14.3	12.3	13.8	4.9		2.5				
		49.5	34.1	45.3	46.2	44.3	41.3	41.6	39.1	51.6	57.7	55.3	50.6	74.3	45.3
		32.0	16.6	17.1	23.6	38.5	39.8	32.9	24.7	25.0	34.2	44.7	49.4	25.7	39.3
Chiswick Riverside <i>Pre 1978: Riverside</i>		10.0	23.2	19.8	20.7	17.2	18.9	12.3	36.3	22.3	4.0				15.5
		8.5	26.1	17.8	9.6			13.2		1.1	4.0				
		37.6	16.6	17.9	19.1			8.9			2.7		12.8		
Cranford		25.3	26.0	15.5	28.8	25.2	33.6	32.6	20.0	25.2	25.2	30.5	31.8	48.1	
		53.3	49.1	40.7	56.4	74.8	66.4	67.4	56.7	49.5	68.4	69.5	68.2	41.0	
		6.8		13.4					20.6	11.3	3.8			10.9	
Feltham North		14.6	24.9	30.4	14.8				2.7	14.0	2.6				
		20.4	40.6	53.5	49.2	18.7	24.3	35.0	35.1	36.9	48.8	41.0	26.2	43.1	
		33.7	31.6	23.1	33.5	46.4	61.0	55.0	56.3	40.7	46.8	57.8	73.8	50.8	
Feltham West <i>Pre 2002: Feltham South</i>		8.0	16.8	9.9	17.3	14.4	14.7	9.9	8.7	22.4	4.5			3.8	
		37.9	11.0	13.5		20.4						1.2		2.3	
		22.1	32.7	33.9	25.0	16.3	12.3	40.4	34.0	48.1	41.9	34.8	23.3	48.9	
Hanworth		45.5	32.8	29.2	41.1	45.6	44.0	56.2	51.7	40.9	53.8	63.6	74.9	42.9	
		32.4	11.7	21.5	16.8			3.4				1.6	1.8		
		14.9	27.5	21.0	15.3	10.0	10.4	18.8	22.3	29.6	41.7	19.7		40.2	
Hanworth Park <i>Pre 2002: Feltham Central</i>		38.0	27.4	18.7	33.5	32.8	36.7	37.7	38.5	42.0	58.3	80.3	89.2	59.8	
		10.5	18.2	36.0	43.2	57.2	49.3	37.0	39.1	28.4					
		36.6	26.8	24.4	8.0		3.7	6.5					10.8		
Heston Central		28.1	41.5	44.3	22.6	20.6	25.5	32.2	30.1	36.2	45.2	40.1	29.6	57.6	
		36.4	25.8	25.9	31.5	47.2	54.9	39.0	36.2	44.7	54.8	59.9	60.2	42.4	
		8.4	22.0	15.8	21.0	16.3	19.5	28.8	33.7	19.1					
Heston East		27.1	10.7	14.0	25.0	16.0							10.3		
		27.8	37.3	27.8	32.7	33.7	34.3	41.8	44.9	49.8	63.9				
		59.9	52.1	37.2	52.7	61.2	65.7	49.0	45.0	30.7	36.1				
Heston West		12.4		23.4	14.7	5.1		9.2	10.1	19.5					
		21.6	27.5	29.9	25.4	32.9	32.5	47.0	46.1	53.0	62.1	37.6	56.3	64.2	43.2
		64.3	52.9	45.8	51.8	67.1	59.3	45.6	37.1	25.6	37.9	29.0	40.9	21.7	35.3
Heston West		14.1	19.6	13.6	21.7		8.2					25.8	2.8		21.5
		17.2	29.6	21.7	18.4	23.5	28.8	35.1	33.2	39.3	42.8	15.9	34.3	54.0	
		62.5	53.9	44.6	61.0	58.0	71.2	60.3	52.7	45.8	47.9	65.9	62.1	46.0	
Hounslow Central		7.2	16.5	33.7				4.6	14.1	14.9	4.8				
		13.0			20.7	18.4					4.6	18.2	3.6		
		19.5	25.7	23.9	28.3	18.4	21.7	28.2	33.6	37.8	40.1	55.9	44.4	64.7	43.0
Hounslow Heath		49.6	52.1	37.2	59.1	54.4	59.1	59.1	53.2	43.7	56.4	44.1	55.6	35.3	48.2
		9.5	19.2	13.8		11.2	12.5		13.2	15.5				8.8	
		21.5	9.8	31.6	12.6	16.0	6.6	12.7		3.0	3.5				
Hounslow South		20.0	21.7	12.4		19.4	23.3	26.4	23.2	27.4	30.1	35.8	32.1	54.0	39.2
		61.3	41.6	32.9	unop	59.3	76.7	61.2	56.0	52.8	66.6	58.6	64.9	44.7	47.9
		8.1	22.2	14.5					20.8	19.8					12.2
Hounslow West		10.6	14.5	40.1		21.3		12.4			3.3	5.6	3.0	1.3	0.8
		27.4	38.2	32.3	34.8	39.2	32.7	49.0	52.9	37.2	67.5	67.4	53.9	70.0	44.7
		40.5	35.5	26.8	33.3	45.7	51.0	37.9	34.0	47.8	32.5	32.6	46.1	30.0	41.7
Hounslow West		7.0		16.4	11.2	15.1	16.2		13.1	15.0					13.6
		25.1	26.3	24.5	20.7			13.0							
		16.9	24.7	25.8	22.2	27.1	23.7	33.2	31.5	37.2	43.9	58.0	50.6	66.3	41.8
Isleworth <i>Pre 2002: Isleworth South</i>		50.8	46.3	49.5	66.8	55.6	64.5	54.6	59.1	47.8	51.8	42.0	49.4	33.7	47.9
		6.7	17.1	24.7			11.8		9.5	15.0					10.3
		25.6	11.9		10.9	17.3		12.2			4.3				
Osterley & Spring Grove <i>Pre 2002: Spring Grove</i>		14.5	22.6	14.7	9.5	13.9	15.1	23.2	29.4	35.9	42.4	32.6	36.3	53.6	33.1
		40.7	35.4	29.3	30.9	41.8	41.3	13.7	55.0	41.8	52.5	54.9	63.7	45.3	66.9
		5.2		13.9	7.2	10.3	26.5	35.8	12.5	19.9		8.1			
Syon <i>Pre 2002: Isleworth North</i>		39.9	42.0	42.1	52.4	34.0	17.1	27.3	3.1	2.4	5.1	4.4		1.1	
		36.7	37.5	38.5	41.6	42.8	42.9	47.4	58.5	67.4	77.1	69.4	75.8	87.2	75.0
		37.9	29.5	20.3	28.5	39.4	36.9	31.2	24.5	16.1	22.9	18.7	24.2	12.8	20.3
Turnham Green		10.7	21.2	16.9	13.5	11.9	20.1	8.6	17.0	16.4		11.9			4.7
		14.7	11.7	24.3	16.4	6.0		12.8							
		14.6	23.6	15.8	15.7	23.0	24.2	37.7	39.2	44.4	49.0	44.4	40.0	56.8	44.5
Turnham Green		37.1	33.6	25.9	34.6	50.2	56.4	44.6	48.0	40.0	51.0	50.7	60.0	43.2	55.5
		6.5		14.4	19.4	11.5	13.0		12.8	15.5					
		41.8	42.9	43.9	30.3	15.3	6.5	17.8				4.9			
Turnham Green		42.0	37.6	46.4	49.5	49.1	40.2	42.1	38.2	47.3	51.5	48.2	45.8	64.7	45.7
		24.0	18.3	14.9	21.6	39.3	43.8	35.8	33.6	30.6	41.2	42.2	49.7	33.6	48.8
		14.5	28.0	20.0	13.0	11.6	16.0	10.0	28.2	22.1	6.2	9.6			3.5
	19.6	16.1	18.6	15.8			12.0			1.1			4.5	1.8	1.9

ISLINGTON		2014	2010	2006	2002	1998	1994	1990	1986	1982	1978	1974	1971	1968	1964
Barnsbury		18.3	21.9	16.4	7.5	4.2	18.4	12.6	7.4	17.5	37.3	25.6	26.5		13.0
		57.3	41.4	38.0	26.0	30.2	57.5	44.3	39.5	57.6	51.0	53.3	70.8	40.0	78.4
		9.5	25.2	30.3	47.4	54.3	24.1		49.3	24.9	3.4	19.2			
		14.8	11.4	15.3	19.1	11.3		43.1			8.3	1.9	2.7	60.0	8.7
Bunhill		17.3	19.4	12.6	6.3	3.6	5.6	24.3	15.0	32.8	40.4	26.4	24.5	50.6	17.0
		46.5	37.0	25.7	22.1	24.5	34.8	39.3	41.0	40.1	49.8	73.6	75.5	45.2	66.7
		9.2	31.1	30.7	52.4	60.0	59.6		42.7	24.6					7.8
		26.9	7.8	8.5	19.3	11.9		36.3	1.3	2.6	9.8			4.1	8.5
Caledonian Pre 2002: Thornhill		13.1	15.6	12.5	4.8	9.6	12.5	17.9	7.8	19.4	31.0	25.0	23.0		
		61.0	45.2	40.7	38.8	53.6	63.6	63.8	53.6	59.3	46.0	73.3	65.2	36.3	55.1
		9.3	28.7	35.4	45.5	27.0	16.4		36.6	17.4				25.4	
		16.6	10.4	11.5	10.9	9.8	7.4	18.3	2.0	3.9	23.0	1.7	11.7	38.3	44.9
Canonbury Pre 2002: Canonbury East Pre 1978: Canonbury		14.2	19.0	15.0	5.7	3.5	3.7	9.3	10.3	19.1	33.1	13.9	21.6	47.0	16.6
		48.7	33.3	29.1	22.4	35.2	36.4	35.2	41.2	40.9	54.8	68.8	74.9	35.6	65.6
		22.9	32.3	41.4	51.5	56.5	22.9		46.7	24.5	4.6	17.3	3.5	12.3	9.7
		14.1	15.3	14.5	20.5	4.9	37.0	55.5	1.8	15.5	7.5			5.2	8.2
Clerkenwell		16.7	20.0	16.4	4.9	5.2	3.9	8.9	10.9	30.0	42.3	21.2	14.1	46.7	24.3
		47.3	32.5	20.0	14.7	25.6	26.9	28.4	34.2	37.0	46.5	78.8	84.7	53.3	63.8
		20.6	29.5	29.6	32.3	59.3	59.1	13.4	53.0	32.1	2.1				
		15.5	17.9	12.1	48.1	9.9	10.0	49.4	1.8	0.9	9.1		1.2		11.9
Finsbury Park			12.1	9.8											
		67.8	52.3	39.7	59.1										
		9.7	21.4	32.3	19.6										
		22.5	14.3	18.2	21.3										
Highbury East Pre 2002: Quadrant		9.5	14.1	18.7	5.7	12.4	44.3	25.2	19.6	26.2	39.9	21.6	29.7	58.6	25.5
		33.5	29.1	27.1	28.7	30.3	42.5	51.7	42.4	45.2	52.3	61.6	70.3	38.0	56.5
		28.4	42.4	33.9	52.8	51.8	6.9	9.3	35.5	26.0		16.8			
		28.6	14.3	20.3	12.8	5.5	6.4	13.8	2.5	2.6	7.8			3.4	18.0
Highbury West Pre 2002: Gillespie Pre 1978: Highbury		12.4	14.4	11.3	6.0	6.1	9.2	14.6	17.5	24.6	35.0	20.4	27.2	57.7	24.3
		56.0	42.4	39.2	48.6	55.3	65.2	62.8	59.0	57.4	52.6	64.7	72.8	37.8	63.8
		8.5	19.3	10.5	13.0	20.9	13.4	6.5	18.5	18.0	7.5	14.9			
		23.2	24.0	38.9	32.4	17.8	12.1	16.1	5.0		5.0			4.5	11.9
Hillrise			9.5	8.7		10.7	7.9	13.7	14.6	26.8	45.7	24.3	30.0	60.6	28.7
		56.6	40.1	35.6	39.7	54.2	62.0	58.6	61.9	53.3	48.0	75.7	67.7	39.4	64.5
		24.6	39.2	40.3	51.0	20.9	15.1	9.4	21.1	19.8					
		18.8	11.2	15.4	9.3	14.2	15.1	18.3	2.4		6.3		2.2		6.8
Holloway Pre 2002: Hillmarton			13.9	10.6	3.6	3.5	14.9	19.6	17.8	21.4	40.9	33.9	34.9	61.5	31.2
		61.9	45.7	39.3	28.5	38.5	65.2	57.8	48.9	55.4	51.6	66.1	65.1	38.5	63.7
		13.8	28.8	34.0	49.0	49.9	19.9	9.7	30.5	21.8					
		24.4	11.6	16.0	18.9	8.1		12.9	2.8	1.4	7.5				5.1
Junction		9.8	9.9	7.6		8.9	10.5	17.7	17.8	27.1	39.7	31.3	37.6	56.6	26.9
		58.6	33.9	36.7	39.9	55.3	62.4	58.8	60.1	52.6	56.5	57.2	62.4	38.5	62.6
		8.6	42.2	39.1	49.3	20.4	14.0		19.7	20.4		11.5		3.9	
		23.0	14.1	16.5	10.8	15.5	13.2	23.5	2.4		3.8			1.0	10.5
Mildmay		9.0	12.9		5.7	12.0	22.8	18.7	17.9	26.2	33.8	25.1	34.2	64.0	27.5
		54.7	38.8	36.6	29.7	45.0	51.7	51.1	50.7	45.2	47.7	54.3	65.4	33.3	55.4
		8.2	36.8	42.5	49.7	24.1	13.4	11.3	27.9	26.0	4.8	20.6			10.6
		28.1	11.5	20.9	15.0	19.0	12.1	18.9	3.5	2.6	13.8		0.4		6.5
St George's			9.8	7.6		7.6	10.5	18.8	18.5	24.3	43.3	27.9	23.8	50.2	25.5
		58.2	33.9	36.7	40.8	53.0	49.5	25.1	53.9	53.4	49.0	72.1	68.4	49.8	63.0
		21.9	42.2	39.1	46.6	19.9	12.6	56.1	23.6	16.3			6.0		11.5
		19.9	14.1	16.5	12.6	19.5	27.3		3.9	6.1	7.7		1.8		
St Mary's Pre 2002: St Mary		17.8	20.1	17.1	6.0	4.1	22.4	17.4	13.6	32.4	38.1	16.9	22.4	55.4	22.8
		51.8	33.5	31.6	30.9	34.3	52.2	47.8	39.5	45.3	48.8	60.2	75.2	40.3	68.2
		11.7	32.4	33.0	50.5	55.2	17.3		44.1	22.4	3.4	19.0		4.3	
		18.7	14.0	18.4	12.6	6.4	8.1	34.8	2.8		9.8	3.9	2.4		8.9
St Peter's Pre 2002: St Peter		21.6	25.5	18.7	7.0	4.9	4.5	9.0	10.7	28.7	40.9	20.0	31.7	54.1	16.5
		51.5	38.7	33.4	23.7	20.3	33.3	29.5	35.5	42.5	46.7	57.9	68.3	43.0	77.2
		11.3	27.7	31.7	60.0	67.6	62.1	44.4	51.8	28.8	4.5	11.8			
		15.6	8.1	16.3	9.3	7.1		17.2	2.0		7.8	10.3		2.9	6.3
Tollington Pre 1978: Station			11.6	7.6			6.1	10.4	9.3	11.6	26.9	6.6	25.0	40.4	
		64.7	42.6	47.3	48.2	59.7	58.2	56.6	59.4	68.1	63.9	93.4	75.0	52.8	87.4
		10.2	27.0	28.6	13.4	20.2	11.0	6.3	28.5	20.2					
		25.1	18.8	16.5	38.4	20.1	24.6	26.6	2.8		9.2			6.7	12.6

KENSINGTON & CHELSEA		2014	2010	2006	2002	1998	1994	1990	1986	1982	1978	1974	1971	1968	1964
Abingdon <i>Pre 1974: Earl's Court</i>		65.6	60.3	66.3	70.5	70.1	62.3	65.5	70.7	69.3	78.3	65.7	19.3	90.8	75.2
		12.5	11.9	7.2	12.9	15.9	12.1	13.4	10.8	6.6	11.6	7.8	73.8	7.5	12.2
		9.2	27.8	11.9	16.6	14.0	17.2	10.3	18.5	22.9	6.4	18.3	22.0		12.6
		12.6		14.6			8.3	10.8		1.2	3.7	8.2	4.3	1.7	
Brompton & Hans Town <i>Pre 2002: Hans Town</i>		69.3	63.5	87.8	74.8	77.5	73.6	79.2	76.5	78.5	86.4	79.8	82.6	96.3	84.4
		13.1	11.9	12.2	11.0	13.3	12.3	13.7	7.9	5.4	11.2	13.0	17.4	3.7	15.6
		8.9	12.8		3.4	9.2	14.0	7.1	15.6	15.2	2.4	3.5			
		8.7	11.9		10.7					0.9		3.7			
Campden		71.7	68.4	59.9	73.6	69.9	67.7	71.2	70.8	72.4	67.8	71.6			
		12.9	10.7	6.4	10.6	16.4	16.1	18.1	9.9	6.0	10.5	9.6			
		15.4	20.9	11.1	15.8	13.7	16.2	10.7	19.3	20.3	9.0	12.9			
				22.6						1.2	12.7	5.9			
Chelsea Riverside		53.0													
		29.6													
		8.9													
		8.6													
Colville		20.7	23.1	22.3	24.1	19.6	22.8	20.6	22.1	24.5	33.4	25.5			
		32.8	33.0	42.9	52.5	63.3	64.5	65.3	59.6	53.8	52.5	60.7			
		15.0	40.2	28.3	23.3	17.1	12.6	9.8	13.1	19.2	6.0	9.0			
		31.6	3.7	6.5				4.4	5.2	2.5	8.1	4.8			
Courtfield		70.6	66.4	75.4	64.0	72.8	48.0	40.2	61.6	65.1	76.1	60.8			
		15.4	13.1	9.0	10.7	17.7	8.9	8.2	16.7	10.3	15.7	10.4			
		14.0	20.5	15.6	13.5	9.6	43.1	27.8	16.7	23.4	8.2	23.8			
					11.8			23.8	5.0	1.2		5.0			
Dalgarno <i>Pre 2002: St Charles</i>		19.1	38.3	45.2	39.6	28.4	23.7	22.2	19.6	24.5	31.6	23.5	26.7	49.6	22.7
		58.2	42.1	39.7	46.1	60.6	66.1	67.9	57.3	56.7	59.5	66.9	66.1	39.1	61.5
		6.4	19.6	15.1	14.3	11.0	10.2	10.0	23.1	18.2	8.1	7.4	6.5	8.5	11.9
		16.4								0.6	0.8	2.2	0.7	2.8	4.0
Earl's Court		42.4	46.0	63.1	48.6	38.2	34.5	38.8	47.2	51.9	53.5	50.2			
		15.7	15.1	16.1	30.2	29.2	30.1	20.9	19.7	19.0	39.7	25.7			
		26.5	21.5	20.9	21.2	21.7	27.3	16.9	30.4	27.2	6.1	20.8			
		15.3	17.5			10.9	8.1	23.5	2.7	1.9	0.7	3.3			
Golborne		12.9	17.4	29.8	21.1	13.0	11.6	8.5	14.1	16.7	17.5	17.7	11.0	38.3	17.6
		62.4	54.2	45.2	64.0	73.8	78.9	65.0	71.5	68.8	43.9	70.4	73.5	47.9	82.4
		4.8	16.8	11.2	14.8	13.2	9.5	7.3	11.0	11.3		4.3	4.1	9.5	
		19.9	11.5	13.9				19.2	3.4	3.1	38.7	7.6	11.4	4.3	
Holland		64.4	57.6	65.6	71.9	67.8	61.9	70.5	69.8	68.3	79.7	68.3	68.4	81.5	78.2
		20.9	13.4	7.9	13.0	17.3	14.3	17.8	14.3	10.2	12.0	12.4	16.2	6.7	8.9
		14.7	17.9	12.3	15.1	14.9	11.3	7.2	15.9	20.4	5.7	16.4	13.5	11.9	12.9
			11.1	14.2			12.5	4.6		1.1	2.8	2.9	1.9		
Norland <i>Nosimilar ward 2002-2014</i>		68.1				62.0	62.5	58.3	51.2	56.2	57.4	50.8			
		22.0				22.8	20.1	23.6	13.5	14.2	25.4	28.3			
		9.9				15.2	17.4	18.1	35.3	28.7	16.2	18.3			
										0.9	1.0	2.6			
Notting Dale <i>Pre 2014: Notting Bams Pre 2002: Avondale</i>		25.2	29.1	38.5	26.8	27.7	26.0	23.8	20.1	20.7	31.2	24.8			
		74.8	51.6	44.0	59.0	59.5	62.7	66.0	65.0	62.0	55.7	67.2			
			19.3	17.6	14.2	12.8	11.3	10.2	14.9	16.5	7.3	4.2			
										0.8	5.8	3.8			
Pembridge		64.9	50.6	59.6	56.6	52.4	54.0	47.5	48.4	53.6	67.5	54.5			
		22.0	11.5	9.4	20.5	32.8	26.2	27.2	19.9	13.8	23.2	26.0			
		13.1	21.5	15.4	22.9	14.8	19.8	10.6	31.7	31.2	7.0	16.0			
			16.3	15.7				14.7		1.3	2.2	3.5			
Queen's Gate		75.2	70.3	78.7	76.7	70.1	72.3	74.3	74.2	71.0	65.4	73.2	72.9	94.2	79.3
		11.9	10.4	7.4	9.7	14.5	12.6	14.5	8.5	4.4	6.3	7.4	11.9	5.8	5.7
		12.9	19.2	13.9	13.6	15.4	15.2	11.2	15.6	23.6	8.9	12.9	15.3		15.0
										0.9	19.4	6.5			
Redcliffe		65.0	69.4	74.5	70.3	61.0	41.2	63.8	64.8	60.5	63.9	47.7	71.6	92.3	75.0
		15.1	12.4	11.4	14.4	19.7	12.5	22.6	16.7	11.8	19.2	30.8	21.5	7.7	12.5
		10.5	18.3	14.2	15.4	19.2	7.9	13.5	18.5	26.1	14.0	14.3			12.5
		9.4					38.4			1.6	2.9	7.2	7.0		
Royal Hospital		74.4	66.5	78.8	78.6	74.6	73.6	78.3	81.1	81.3	87.5	79.2	88.2	97.0	91.2
		9.7	7.9	7.4	9.8	13.7	11.8	11.3	7.0	4.4	8.8	7.2	11.8	3.0	8.8
		8.0	14.8	13.8	11.6	11.7	14.6	10.4	11.9	13.2	3.8	6.1			
		7.9	10.8							1.0		7.5			
St Helen's <i>No comparable ward 2002-14 Pre 2002: Kelfield</i>		45.9				21.9	22.7	24.7	29.0	30.6	44.5	30.5			
		45.2				65.8	62.7	64.7	53.9	45.5	48.3	59.2			
		8.9				12.3	14.5	10.5	16.6	23.4	5.5	8.0			
									0.5	0.4	1.7	2.3			
Stanley <i>Pre 2002: North Stanley</i>		63.8	71.6	76.6	74.7	67.6	57.8	61.3	64.5	63.6	69.5	60.4	50.9	73.3	58.0
		13.7	13.2	9.2	13.2	19.6	19.9	28.8	19.1	14.8	24.2	24.4	28.3	26.7	42.0
			15.3	14.2	12.1	12.9	14.7	9.9	16.4	20.9	6.3	7.3			
		22.3					7.6			0.7		7.9	20.8		

KINGSTON UPON THAMES		2014	2010	2006	2002	1998	1994	1990	1986	1982	1978	1974	1971	1968	1964
Alexandra <i>Pre 2002: Tolworth East</i>		34.5	41.5	47.4	40.6	43.7	39.2	43.2	37.7	63.2	69.8	47.3	54.4	82.9	
		13.2	1.5	6.5	6.7	16.1	11.8	13.9	12.8	12.8	18.1	24.4	36.7	17.1	
		26.3	39.3	46.1	49.5	40.2	48.9	42.9	49.5	13.4	12.1	28.3	9.0		
		26.1	8.7		3.1					10.7					
Berrylands		33.3	37.5	39.6	41.8	55.5	46.1	55.5	59.5	69.4	78.6	58.4	67.5	90.1	69.7
		10.9	9.1	5.0	13.0	19.4	13.8	19.1	12.1	9.2	12.1	12.9	13.3	9.9	12.9
		32.0	41.7	42.9	40.6	19.2	29.4	14.3	28.4	21.3	9.3	24.0	17.8		17.3
		23.7	11.7	12.4	4.6	5.9	10.8	11.1				4.7	1.4		
Beverley <i>Pre 2002: Burlington</i>		32.4	32.4	29.8	31.8	27.5	30.3	33.1	32.5	48.9	63.4	49.1	53.4	70.7	42.6
		19.3	11.3	8.9	8.1	20.6	15.8	17.1	14.6	18.7	29.7	27.6	46.6	29.3	51.2
		21.4	41.8	44.7	56.1	51.9	53.9	49.8	52.9	32.4	6.9	23.3			6.2
		26.8	14.5	16.6	4.0										
Canbury		33.2	38.2	36.4	25.2	19.4	15.6	18.5	20.0	22.6	32.8	35.2	49.1	67.5	28.2
		12.5	11.4	10.7	22.9	39.6	27.2	31.1	30.9	29.5	43.2	26.5	50.9	31.5	36.1
		20.8	35.1	34.9	42.1	36.7	51.5	41.6	46.1	47.9	24.0	38.3			4.7
		33.5	15.3	18.0	9.8	4.3	5.7	8.8	3.0					1.0	31.0
Chessington North & Hook <i>Pre 2002: Hook Pre 1978: Hook & Southborough</i>		26.2	37.0	43.2	21.2	29.8	28.5	29.2	31.3	58.8	57.6	42.1	46.6	73.1	51.6
		11.2	10.8	8.5	6.6	16.1	9.8	13.3	24.4	23.1	36.7	40.3	51.5	26.9	48.4
		30.1	44.2	48.3	72.2	52.2	61.7	53.9	44.3	18.1	5.6	17.6	1.9		
		32.5	7.9			1.9			3.6						
Chessington South <i>Pre 1978: Chessington</i>		24.7	36.2	34.4	28.7	20.7	13.8	32.2	41.4	48.7	55.8	35.9	33.9	64.7	35.9
		11.7	10.0	10.3	7.2	30.3	20.7	29.1	34.9	25.1	36.5	50.4	59.5	35.3	47.9
		34.8	46.9	48.1	56.0	38.5	45.7	38.7	21.9	26.2	7.7	13.7	6.5		16.2
		28.7	7.0		8.2	1.2	7.0		1.8						
Coombe Hill <i>Pre 2002: Coombe</i>		50.1	52.6	63.9	67.1	64.8	60.5	64.0	56.3	69.6	80.5	79.6	72.9	91.0	71.7
		14.7	10.9	8.1	7.7	16.6	17.7	18.7	12.1	12.7	19.5	20.4	27.1	9.0	19.2
		12.2	26.1	15.2	19.4	18.6	21.7	17.4	31.6	15.9					9.1
		22.7	10.4	12.9	5.8					1.8					
Coombe Vale <i>Pre 2002: Cambridge</i>		48.6	42.9	49.4	41.2	39.1	28.9	39.9	37.8	46.5	73.2	71.4	62.4	85.1	66.6
		15.9	10.0	7.8	6.0	16.5	10.1	12.3	11.4	8.9	22.4	28.6	37.6	14.9	19.0
		15.7	36.7	28.8	41.8	44.4	61.1	47.8	49.7	44.6	4.3				14.4
		19.8	10.4	14.0	11.0				1.2						
Grove		32.5	27.2	32.1	27.9	28.2	23.4	26.9	26.1	40.5	52.9	44.0	55.3	83.3	55.7
		20.5	11.1	8.3	6.2	21.3	15.9	17.8	22.3	17.3	41.3	39.5	44.7	16.7	20.7
		33.7	43.3	42.1	58.3	38.7	53.9	47.2	49.9	42.2	3.7	16.5			8.3
		13.3	18.4	17.6	7.6	11.8	6.8	8.2	1.8		2.1				15.3
Norbiton		15.4	21.5	37.4	18.3	12.4	11.8	18.9	16.5	33.4	42.6	26.4	36.1	62.9	29.2
		31.8	37.8	33.3	41.7	58.3	38.8	58.7	41.3	39.3	57.4	60.1	62.9	37.1	64.0
		26.6	9.4	12.5	31.8	29.3	33.4	11.9	40.6	27.4		13.5			6.8
		26.3	13.6		8.2		16.0	10.5	1.6				1.0		
Old Malden <i>Pre 2002: Malden Manor</i>		40.6	42.8	46.4	31.2	42.3	48.5	60.7	57.4	65.5	62.7	72.2	62.6	84.2	61.0
		13.5	9.1	6.8	5.7	12.3	27.2	23.4	16.2	8.3	10.6	27.8	22.2	15.8	13.3
		18.8	35.4	42.7	59.5	45.4	24.3	15.9	26.5	26.2	26.7		15.2		25.7
		27.2	12.7	4.1	3.6										
St James <i>Pre 1978: St James's</i>		37.4	39.6	59.2	45.5	56.1	50.1	60.5	48.4	70.3	63.2	61.4	63.4	64.4	61.2
		16.8	13.4	10.6	8.7	17.1	22.4	24.3	9.8	10.8	13.5	12.5	19.0	8.0	12.2
		22.8	30.4	26.8	40.5	26.8	27.6	15.2	41.8	18.9	23.3	26.1	17.7	27.6	26.5
		23.0	16.6	3.4	5.3										
St Mark's <i>Pre 2002: St Mark's & Seething Wells</i>		34.8	33.8	30.0	21.8	39.0	33.6	44.6	47.7	56.6	53.0	50.1	58.1	72.2	71.8
		12.1	8.2	5.2	5.1	16.5	10.8	22.0	20.9	13.6	14.2	15.0	24.5	11.2	28.2
		39.8	45.2	49.2	70.8	34.3	48.7	18.6	28.9	29.8	32.8	34.9	17.3	16.6	
		13.3	12.9	15.5	2.4	10.2	6.9	14.8	2.6						
Surbiton Hill		32.2	37.3	48.0	44.6	41.4	41.0	47.7	52.6	56.0	69.1	61.0	72.5	83.5	72.4
		10.8	9.9	8.0	12.4	29.6	30.6	24.8	19.1	12.3	19.5	15.7	24.8	10.2	27.6
		37.0	42.4	27.3	39.3	29.0	22.7	15.7	26.0	31.6	11.4	23.3	2.7		
		20.2	10.3	16.7	3.7		5.7	11.7	2.3						
Tolworth & Hook Rise <i>Pre 2002: Chessington North</i>		21.2	26.4	25.7	19.2	20.7	13.8	20.3	23.0	37.9	49.7				
		16.7	11.1	7.9	19.2	13.7	9.6	15.3	18.9	29.6	44.6				
		39.7	48.2	62.5	58.7	65.6	76.6	64.4	58.1	32.5	5.7				
		22.3	14.3	3.9	2.9										
Tudor		39.8	47.3	51.5	55.3	42.1	44.5	48.8	36.4	57.8	64.3	61.7	68.8	77.1	58.2
		13.7	9.4	7.7	11.1	24.5	22.2	18.4	12.2	12.0	15.9	17.0	31.2	10.0	15.8
		17.5	32.6	23.0	23.4	25.9	33.3	22.9	51.5	30.3	19.8	21.3		12.8	26.0
		28.9	10.8	17.7	10.1	7.5		9.8							

LAMBETH		2014	2010	2006	2002	1998	1994	1990	1986	1982	1978	1974	1971	1968	1964
Bishop's		10.2	18.3	11.6	6.0	5.7	4.8	22.6	16.0	20.6	32.9	23.3	20.1	53.6	25.1
		37.0	32.1	18.8	27.6	39.7	33.8	56.1	58.2	38.0	64.3	76.7	79.9	46.4	74.9
		31.4	42.4	42.6	53.8	39.6	56.9	12.4	20.3	37.8					
		21.3	7.3	27.1	12.6	14.8	4.5	8.9	5.5	3.6	2.8				
Brixton Hill <i>Pre 2002: Town Hall</i>		10.7	42.3	46.5	11.0	9.1	21.0	28.3	32.4	30.7	42.6	27.3	37.0	64.1	32.8
		50.2	28.7	17.4	44.1	50.7	47.4	49.9	52.8	42.8	54.7	66.6	62.0	34.1	60.9
		6.8	16.8	23.0	14.2	14.4	18.2	6.6	12.2	26.5		6.1			
		32.4			30.7	25.8	13.3	15.2	2.6		2.7		0.9	1.8	6.3
Clapham Common <i>Pre 2002: Clapham Park</i>		39.1	34.1	28.0	26.4	21.5	37.2	43.5	43.3	43.3	47.4	44.7	46.8	65.6	51.4
		32.2	27.7	28.6	31.8	44.6	38.5	35.6	40.1	29.3	45.0	44.3	51.4	27.0	44.3
		9.1	31.1	30.2	32.1	34.0	24.2	7.8	16.7	27.4	7.6	9.6		5.9	3.2
		19.5	7.1	13.3	9.7			13.1				1.4		1.5	1.2
Clapham Town		25.6	32.6	32.7	35.5	34.5	36.1	36.5	38.7	34.9	40.7	27.4	35.1	59.3	33.8
		52.0	43.5	39.9	38.9	41.3	36.9	45.3	44.7	35.7	54.2	56.5	64.9	40.7	62.9
		4.8	17.5	11.0	11.6	10.5	27.1	7.4	13.6	26.8	5.1	15.1			3.2
		17.7	6.3	16.4	14.0	13.7		10.8	3.0	2.6		1.0			
Coldharbour <i>Pre 2002: Angell</i>		6.5	8.1	10.8	5.7	6.6	5.6	18.0	17.3	16.0	27.1	10.8	21.3	46.6	19.5
		62.1	63.3	56.7	56.9	48.4	44.8	66.7	71.8	48.1	65.0	89.2	78.0	50.6	74.0
		4.7	16.4	12.1	12.0	10.6	19.0		10.9	35.9					5.0
		26.7	12.1	20.5	25.3	34.3	30.6	15.3			7.9		0.7	2.7	1.5
Ferndale		13.6	19.3	13.0	9.4	9.5	11.0	17.7	17.6	16.9	31.7	32.2	24.0	53.0	29.8
		49.3	45.7	47.4	56.2	53.8	51.3	59.9	65.9	43.7	68.3	65.1	74.0	47.0	68.5
		6.8	23.7	20.7	17.7	14.7	23.7	10.2	13.0	32.9					
		30.3	11.3	18.9	16.7	22.1	14.1	12.2	3.5	1.5		2.7	2.0		1.7
Gipsy Hill <i>Pre 1978: Leigham</i>		13.3	28.9	41.3	53.0	46.0	41.5	38.4	42.5	39.2	42.7	45.1	47.3	73.3	49.5
		68.0	46.8	26.0	33.4	38.2	34.5	42.5	41.6	34.9	53.3	42.8	49.4	20.0	38.1
		4.7	17.4	13.3	6.6	7.0	17.5	9.3	14.8	24.2		8.1	3.3	6.7	12.3
		14.0	6.8	19.4	7.0	8.7	6.5	9.8	1.1	1.8	4.1	4.0			
Herne Hill		9.1	14.8	15.7	15.9	18.7	33.0	32.1	35.0	39.1	49.6	43.6	44.3	73.6	42.8
		51.4	45.1	37.3	42.1	48.5	43.7	45.5	49.9	39.0	50.4	51.1	55.7	26.4	44.7
		5.7	16.1	10.3	18.1	13.3	12.3	8.5	13.6	21.9		5.3			12.5
		33.8	23.9	36.7	23.9	19.5	11.0	13.9	1.5						
Knight's Hill		12.7	15.9	12.2	8.9	17.9	44.7	41.4	45.1	47.7	52.8	38.6	38.6	58.2	44.0
		61.4	51.6	38.7	32.8	41.1	33.3	37.2	41.1	32.0	47.2	52.5	56.9	31.5	56.0
		6.8	25.6	34.4	45.4	35.2	22.0	9.2	13.7	20.3		8.9	4.5	9.3	
		19.1	6.8	14.7	12.9	5.7		12.2							0.9
Larkhall		16.8	22.1	16.9	8.1	5.7	9.5	22.0	22.7	21.2	29.9	24.8	23.9	54.7	28.1
		49.6	43.5	49.8	50.6	45.5	45.9	57.8	59.8	53.4	62.6	60.7	73.0	42.8	69.6
		8.2	23.4	17.9	25.7	32.1	42.7	8.4	15.5	24.4	6.0	14.5	2.1		
		25.5	11.0	15.5	15.6	16.7	1.9	11.8	2.1	1.1	1.6		1.0	2.4	
Oval		11.8	16.7	12.8	8.2	10.2	7.3	23.7	15.4	29.2	38.1	27.6	24.9	54.2	22.4
		48.8	37.7	26.5	25.4	34.8	28.4	47.2	45.7	37.6	53.1	72.4	75.1	45.8	77.6
		17.7	36.3	37.2	50.8	48.8	47.8	7.5	37.7	33.1					
		21.7	9.3	23.5	15.6	6.2	16.5	21.6	1.2		8.9				
Prince's		15.8	19.1	14.5	8.1	10.4	7.1	13.6	18.9	31.3	40.6	30.4	27.7	56.9	31.3
		50.1	48.0	44.5	38.4	33.9	28.8	32.6	39.6	32.3	59.4	60.3	67.0	41.1	68.7
		9.2	22.9	22.7	45.3	54.0	62.2	44.9	38.8	36.4		9.3			
		24.9	10.0	18.2	8.3	1.6	1.8	5.7	2.7				5.3	2.0	
St Leonard's		11.3	17.9	12.6	9.7	22.7	43.8	49.0	49.3	60.7	68.3	64.6	66.5	88.9	65.8
		31.9	34.4	17.4	28.1	26.3	22.1	33.1	26.8	15.5	25.6	27.8	33.5	11.1	26.3
		21.4	40.4	40.5	51.9	42.9	34.1	8.2	23.9	23.6	5.7	7.6			7.9
		35.4	7.2	29.5	10.4	8.2		9.7		0.2	0.4				
Stockwell		15.2	14.7	10.0	5.2	7.6	14.1	28.0	18.6	24.5	33.4	24.9	19.8	54.2	23.8
		54.8	47.2	41.6	34.8	41.5	32.2	52.8	47.8	41.0	66.6	75.1	80.2	45.8	75.0
		13.3	30.2	30.0	50.3	41.5	48.2	8.0	33.6	34.5					
		16.7	7.8	18.4	9.7	9.3	5.4	11.3							1.2
Streatham Hill		9.4	14.4	10.1	11.4	9.7	19.6	42.8	36.7	50.1	59.6				
		41.1	32.2	19.5	24.8	27.8	20.3	33.3	24.3	19.3	35.9				
		31.1	38.5	33.1	48.3	50.3	54.5	12.9	37.9	30.6	4.5				
		18.4	14.9	37.3	15.4	12.1	5.6	11.0	1.1						
Streatham South		17.2	15.5	10.5	18.4	35.8	48.8	48.3	59.3	61.9	68.0	53.3	52.3	77.4	57.3
		63.6	50.5	44.4	40.1	56.7	34.2	35.6	27.0	13.9	26.2	35.6	39.2	16.3	28.4
		9.0	29.6	36.0	34.2	7.5	17.0	8.6	13.7	24.2	5.8	11.1	8.5	6.3	14.4
		10.1	4.5	9.1	7.3			7.5							
Streatham Wells		7.2	14.3	11.6	8.4	9.5	28.6	32.1	44.5	58.2	65.2	49.4	58.5	78.4	62.2
		44.5	35.9	23.6	21.8	30.2	19.5	28.5	25.9	15.1	30.1	31.7	41.5	15.5	26.9
		31.7	43.2	47.7	58.3	51.4	46.1	31.4	29.6	26.7	4.7	7.6		5.5	10.3
		16.7	6.6	17.1	11.5	8.8	5.8	8.1				11.3		0.6	0.6
Thornton		13.9	19.5	14.2	8.5	6.4	22.0	43.6	40.4	47.9	51.6	41.8	43.0	69.9	44.2
		53.6	45.2	43.5	38.8	46.2	33.3	42.4	41.5	28.7	44.1	49.8	52.5	28.9	50.3
		6.1	28.2	30.1	42.8	42.5	39.3	5.8	18.1	23.4	4.4	8.4	3.9		4.8
		26.4	7.0	12.2	9.8	4.9	5.5	8.1					0.6	1.2	0.7
Thurlow Park		25.3	33.6	41.2	50.9	50.2	55.7	53.3	47.6	56.4	61.1	40.0	39.3	71.7	55.8
		48.8	30.9	16.8	21.9	16.6	20.5	27.6	27.4	18.2	30.1	50.7	58.8	24.0	44.2
		6.1	22.3	12.7	13.5	28.2	23.7	10.4	25.0	25.4	8.7	9.3		4.3	
		19.8	13.2	29.4	13.8	5.0		8.7					1.9		
Tulse Hill		7.9	9.0	10.6	9.6	7.4	10.1	15.3	20.1	31.5	39.6	30.8	31.5	60.5	41.6
		62.4	51.7	50.7	50.8	64.5	45.0	53.3	64.0	50.5	54.9	62.0	66.8	34.4	57.6
		6.8	27.9	15.2	13.9	13.2	14.3	8.9	10.5	17.0		3.1			
		22.9	11.4	23.6	25.7	14.8	30.5	22.5	5.4	1.0	5.5	4.1	1.7	5.1	0.8
Vassall		13.3	11.5	11.5	7.6	6.1	8.6	24.9	22.1	30.6	39.0	33.7	27.6	51.5	30.0
		52.9	43.9	44.7	41.2	45.6	36.1	57.1	61.0	40.2	61.0	63.5	72.4	45.1	70.0
		11.2	35.2	35.4	34.8	35.7	43.3	5.6	16.9	29.2					
		22.6	9.4	8.4	16.4	12.6	12.0	12.4				2.8		3.4	

LEWISHAM		2014	2010	2006	2002	1998	1994	1990	1986	1982	1978	1974	1971	1968	1964
Bellingham		12.9	18.3	22.4	21.7	21.4	21.5	24.4	35.5	22.3	28.2	18.9	13.0	33.9	4.4
		53.7	44.2	40.2	48.8	62.2	78.5	67.3	59.6	59.4	71.8	81.1	87.0	66.1	82.5
		5.2	25.9	20.6	17.2	16.3		8.3	4.9	18.3					13.1
		28.1	11.6	16.8	12.3										
Blackheath Pre 1978: Blackheath & Lewisham Village		22.7	25.6	22.6	19.4	21.8	25.4	38.6	35.6	39.7	46.6	33.1	38.6	68.9	48.1
		38.6	29.5	29.9	38.6	60.2	60.8	44.6	41.3	31.9	48.2	47.9	51.8	23.8	42.9
		18.0	32.6	34.6	23.4	18.0	13.8		21.0	28.3	5.2	18.6	9.1	6.2	9.0
		20.6	12.3	12.9	18.6			16.8	2.1			0.4	0.5	1.2	
Brockley Pre 2002: Drake Pre 1978: Crofton Park Pre 1974: Brockley		7.6	9.2	7.7	8.0	10.5	9.6	16.9	13.9	21.4	38.4	37.5	43.3	69.0	43.8
		37.4	35.1	31.8	38.9	57.2	58.2	60.1	56.9	50.9	48.3	52.6	56.7	31.0	45.8
		4.3	16.0	9.9	11.0				29.2	27.7	6.8	7.0			10.4
		50.8	39.7	50.5	42.1	32.3	32.2	23.1			6.5	2.9			
Catford South Pre 2002: Catford Pre 1978: Culverley		12.6	18.2	27.8	23.0	33.8	41.6	38.7	51.9	57.2	70.9	60.8	56.7	80.4	58.5
		47.2	39.8	37.8	42.0	51.0	47.5	52.6	34.8	21.5	29.1	31.5	40.2	19.4	26.7
		4.0	21.5	17.6	19.5	15.2	11.0	8.7	13.3	21.3		7.7	2.2		14.9
		36.2	20.5	16.8	15.4								0.9		
Crofton Park Pre 1978: Honor Oak Park		9.5	14.0	19.9	13.4	20.0	18.5	28.2	40.9	45.5	50.8	50.7	46.2	70.8	57.5
		42.4	34.7	35.0	42.0	58.6	66.0	50.9	45.8	32.8	41.6	39.2	52.1	27.5	41.3
		5.5	31.6	20.2	13.4		15.5		10.3	21.7		8.5			
		42.6	19.7	24.9	31.2	21.4		20.8	3.0		7.6	1.6		1.8	1.2
Downham Pre 1978: South Lee		8.2	18.5	16.1	11.6	7.8	7.4	14.7	33.0	30.3	31.0	41.7	34.3	65.0	17.7
		32.5	34.4	26.3	28.9	31.2	34.8	34.4	50.9	50.3	63.9	50.4	57.0	35.0	70.5
		20.7	39.1	50.9	34.9	61.0	57.9	51.0	16.1	18.6		7.9			11.8
		60.9	8.0	6.7	24.7					0.7	5.2		8.7		
Evelyn Pre 1978: Deptford			12.7	14.9	10.2	20.3	11.7	15.2	14.7	7.9	16.4	9.7	11.1	36.1	11.7
		55.3	49.6	56.0	52.1	79.7	69.6	69.8	72.8	69.7	72.3	87.1	88.9	59.0	88.3
		7.6	15.6	14.9	13.2		18.8		10.4	22.4	1.8				
		37.0	22.1	14.2	24.6			15.0	2.1		9.4	3.2		4.9	
Forest Hill Pre 2002: Horniman Pre 1978: Forest Hill		11.3	16.5	13.6	21.2	33.9	37.4	43.6	45.4	52.0	64.1	49.9	48.1	65.3	43.7
		38.5	31.4	22.8	32.7	46.7	47.4	46.3	37.1	27.6	35.9	41.1	51.9	24.5	44.0
		19.6	38.4	39.9	23.0	19.4	15.2	10.0	14.6	19.3		9.0		9.4	11.8
		30.4	13.7	23.0	23.2				2.9	1.1				0.9	0.5
Grove Park		20.9	33.6	43.4	36.7	31.8	31.6	41.5	44.4	32.1	49.2	8.8	7.6	25.5	2.5
		35.4	36.8	30.1	34.3	52.2	54.3	49.5	42.6	43.1	50.8	91.2	92.4	74.5	88.0
		4.0	21.3	15.2	15.4	16.0	14.1	9.0	13.0	24.8					9.4
		49.8	8.2	11.2	13.7										
Ladywell		7.7	9.9	8.8	9.4	10.3	13.5	21.0	27.4	27.3	45.0	29.7	34.1	58.7	38.1
		44.1	37.2	33.1	43.1	54.0	68.8	61.7	59.7	44.5	55.0	62.3	59.9	33.5	53.0
		4.5	15.2	12.6	13.1	12.6	17.7		9.4	28.2		8.0	6.0	7.2	7.7
		43.7	37.8	45.5	34.3	23.0		17.4	3.5					0.6	1.2
Lee Green Pre 2002: Manor Lee		13.5	18.6	20.4	18.2	15.3	14.7	23.2	30.8	27.6	43.6	33.7	31.7	62.6	40.3
		40.4	30.0	20.6	29.2	53.4	70.0	55.7	50.6	41.2	48.8	50.6	57.5	29.5	50.2
		15.8	32.7	28.0	15.9	16.3	15.3		15.0	29.7	5.9	15.2	9.9	7.9	9.5
		30.3	18.8	31.0	36.7	14.9		21.1	3.6	1.4	1.7	0.5			
Lewisham Central Pre 2002: Hither Green Pre 1978: Lewisham Park		10.1	12.9	13.3	14.7	17.8	28.2	28.3	34.6	32.0	40.3	37.2	33.1	56.7	32.4
		49.7	47.0	33.0	40.4	58.4	71.8	62.5	50.6	44.7	54.1	60.3	63.4	37.1	51.5
		5.4	27.4	37.8	23.0			9.2	12.8	23.2			1.8	5.4	15.3
		34.9	12.7	15.9	22.0	23.8			2.0			5.6		1.7	0.8
New Cross Pre 2002: Marlowe		7.2	8.0	9.6	7.6	7.6	8.4	16.6	13.9	17.1	19.8	6.8	9.1	42.5	10.4
		47.9	41.8	45.7	50.3	57.4	67.5	83.4	81.9	58.9	63.8	75.0	84.3	57.5	88.5
		3.6	13.2	10.4	10.9	15.7	15.7		4.3	18.6		9.0			
		41.3	37.0	34.3	31.3	19.3	8.4			5.3	16.4	9.2	6.5		1.1
Perry Vale Pre 2002: Perry Hill Pre 1978: Sydenham East		12.2	16.4	17.4	18.4	28.8	26.0	36.7	26.9	46.8	58.9	39.0	43.8	61.4	44.6
		45.0	38.6	33.4	41.3	71.2	57.0	50.7	47.6	29.6	36.5	51.4	54.6	30.4	45.5
		5.7	30.0	24.7	20.5		16.9		25.4	23.6	4.6	8.3		6.7	8.8
		37.0	15.0	24.5	19.8			12.6				1.3	1.5	1.5	1.1
Rushey Green		9.4	11.5	12.4	14.3	16.5	16.2	23.0	26.9		38.3	30.7	30.5	51.8	25.1
		47.6	43.1	37.3	49.9	78.1	72.7	67.6	47.6	55.8	57.5	59.7	65.7	37.1	64.2
		4.7	29.0	18.3	14.2		11.2	9.3	25.4	44.2	4.2	9.6	3.8	11.1	10.8
		38.4	16.4	32.0	21.7	5.4									
Sydenham Pre 2002: Sydenham West		14.4	20.5	23.6	20.4	22.5	22.5	35.5	42.6	44.6	50.9	43.0	43.8	72.1	47.3
		41.7	42.6	36.5	44.8	47.7	57.8	49.5	43.0	33.2	45.2	44.4	54.6	26.3	41.9
		4.5	22.7	18.0	16.9	18.3	19.7	7.2	14.4	22.1		8.6			9.8
		39.3	14.2	21.9	17.9	11.5		7.8			3.9	4.0	1.5	1.7	1.0
Telegraph Hill Pre 2002: Pepys		5.0	9.8	7.4	4.2	6.8	15.4	16.8	19.2	7.3	35.7	17.9	25.0	60.7	18.3
		40.3	42.6	32.8	24.7	45.4		84.6	83.2	70.9	53.8	64.3	67.1	73.2	67.3
		2.8	14.4	9.2	9.7				8.9	37.2		13.3			14.4
		52.0	33.1	50.6	61.4	47.8			1.0	1.6		1.7	1.8	1.9	
Whitefoot		10.4	17.5	16.3	16.6	21.2	33.4	40.2	44.5	38.8	42.4	24.7	26.7	54.8	20.2
		43.7	37.4	26.4	36.2	40.6	53.0	51.6	43.7	40.8	51.2	60.7	68.8	43.6	69.6
		7.3	37.9	40.8	38.4	38.2	13.6	8.2	11.8	19.4		14.6	3.4		9.1
		38.6	7.3	16.5	8.9					1.1	6.4		1.1	1.6	1.0

MERTON		2014	2010	2006	2002	1998	1994	1990	1986	1982	1978	1974	1971	1968	1964
Abbey		30.5	39.3	38.4	32.6	24.0	23.0	31.0	31.6	41.2	41.6				
		44.0	35.4	33.5	40.9	49.8	47.9	38.9	39.5	34.9	51.8				
		6.1	25.3	14.7	16.0	16.8	9.4	27.7	28.1	22.0	6.5				
		19.5		13.5	10.5	9.4	19.7	2.4	0.8	1.8					
Cannon Hill		32.1	37.7	52.3	44.4	36.8	33.2	51.0	51.0	56.9	47.5	54.8	49.5	70.0	48.9
		45.6	22.7	23.2	27.5	44.6	46.3	29.3	29.3	13.5	17.7	36.1	50.5	30.0	41.1
		5.7	20.4	13.0	11.1	12.9	15.2	19.7	19.7	29.6	34.8	9.1			10.0
		16.6	19.3	11.5	17.0	5.7	5.3								
Colliers Wood Pre 1978: Mitcham West		19.8	19.8	11.0	7.0	12.9	13.9	31.4	31.4	42.5	41.6	35.1	24.6	54.3	11.0
		52.1	50.9	47.9	56.6	49.6	52.2	52.7	52.7	57.5	58.4	63.0	74.3	43.3	83.0
		7.3	16.2	7.7		9.0	10.8	15.9	15.9						
		20.7	13.1	33.5	36.4	28.5	23.2						1.0	2.4	6.0
Cricket Green Pre 2002: Phipps Bridge Pre 1978: Mitcham South		13.9	20.8	29.9	24.4	23.1	20.8	26.0	30.5	44.2	50.3	38.7	32.8	60.2	37.9
		69.9	56.1	56.1	51.3	53.1	59.6	42.3	49.6	44.9	48.7	60.3	66.0	37.8	61.1
		4.8	15.2	17.1	15.0	13.3	9.7	17.2	13.4	10.9				2.1	
		11.4	8.0		9.3	10.5	9.9	14.4	6.5			1.0	1.1		1.0
Dundonald Pre 1978: Wimbledon South		44.4	40.1	41.1	31.4	25.4	28.4	34.7	34.7	50.4	43.6	40.3	35.7	54.8	38.3
		22.5	15.8	20.7	30.8	46.0	49.6	33.7	33.7	23.9	31.8	42.2	53.8	29.6	51.6
		25.6	32.6	20.2	15.2	15.3	11.9	31.6	31.6	25.7	24.6	17.0	9.5	15.6	10.1
		7.6	11.6	18.0	22.6	13.3	10.1					0.5	1.1		
Figge's Marsh		13.6	15.9	22.9	23.1	22.2	29.2	41.3	41.3	47.9	50.5				
		79.7	62.9	54.4	51.4	56.2	55.2	44.3	44.3	31.0	44.5				
		6.1	14.6	14.3	16.8	14.4	9.5	14.3	14.3	19.3					
			6.7	8.4	8.7	7.3	6.0			1.7	5.0				
Graveney Pre 1978: Mitcham North		13.6	17.8	24.7	20.2	17.1	20.8	32.2	32.2	38.9	53.1	43.4	42.9	61.3	45.6
		74.7	63.6	54.7	55.6	65.8	64.6	52.5	52.5	39.0	46.9	46.9	57.1	28.3	53.1
		7.4	18.6	20.7	15.5	11.4	10.7	15.3	15.3	22.0		9.7		9.6	
		4.3			8.6	5.6	3.8							0.8	1.3
Hillside Pre 1978: Priory		49.6	47.2	53.3	49.7	46.6	45.7	50.8	50.8	65.4	76.4	62.2	64.0	78.7	65.2
		22.7	15.0	13.7	20.4	27.1	28.6	15.5	15.5	9.1	16.1	24.9	36.0	19.5	34.8
		14.5	25.1	15.8	18.1	17.5	18.2	33.7	33.7	24.0	7.5	12.9			
		13.2	12.7	17.2	11.8	8.8	7.4			1.5				1.8	
Lavender Fields Pre 2002: Lavender		11.6	20.0	19.7	22.5	17.9	18.8	27.3	27.3	35.3	34.9	35.1			
		63.0	55.0	46.3	51.5	58.0	68.9	60.8	60.8	50.8	65.1	63.0			
		9.0	16.4	15.8	13.9	15.3	12.3	11.9	11.9	13.9					
		16.4	8.6	18.2	12.1	8.8									
Longthornton Pre 1978: Mitcham Central		20.7	22.5	34.2	36.8	34.3	14.4	32.6	33.6	46.8					
		72.3	54.7	47.9	44.2	53.4	39.2	22.9	23.6	18.3	29.2	45.0	45.8	25.8	43.9
		7.0	16.8	11.4	11.5	12.3	6.6		6.5			7.3			
			6.1	6.6	7.5		39.8	44.4	42.7	28.4	70.8	47.7	54.2	74.2	56.1
Lower Morden Pre 1978: Morden		28.3	43.9	62.3	45.4	48.3	37.4	51.3	55.5	63.0	73.3	65.0	55.6	75.7	49.1
		46.5	29.2	23.5	22.3	35.5	39.1	26.3	28.4	15.0	26.7	30.9	44.4	24.3	40.9
		4.7	17.6	14.3	12.6	11.5	15.2	22.4	16.1	22.0		4.1			10.0
		20.5	9.4		19.6	4.8	8.3								
Merton Park		16.4	22.5	32.7	25.5	26.4	18.9	48.4	48.4	60.3	73.9				
		15.8	13.4	9.4	13.1	16.7	19.0	26.3	26.3	13.0	20.3				
		4.1	12.8	8.0		6.9	4.6	25.3	25.3	26.7	5.7				
		63.7	51.2	49.9	61.4	50.1	57.4								
Pollards Hill Pre 1978: Mitcham East		11.2	22.1	37.5	29.0	22.9	23.1	42.5	42.5	47.3	57.2	43.5	41.7	63.7	42.3
		68.0	60.6	49.2	50.5	59.5	60.6	40.2	40.2	23.2	42.8	41.4	58.3	36.3	55.9
		5.1	10.9	13.3	11.2	10.6	16.3	17.4	17.4	29.5		15.1			
		15.7	6.3		9.3	7.0									1.8
Ravensbury		10.8	26.0	31.5	27.3	20.4	17.4	28.2	28.2	34.8	42.3	28.3	22.2	40.5	25.9
		53.7	49.7	39.5	45.5	49.3	60.0	56.1	56.1	38.0	57.7	66.0	77.8	59.5	74.1
		6.2	15.4	13.6	17.0	13.1	11.8	15.6	15.6	27.2		5.7			
		29.3	9.0	15.4	10.2	17.3	10.8								
Raynes Park Pre 1978: Wimbledon West		44.1	44.4	55.1	47.8	42.9	43.1	53.4	53.4	58.9	72.3	69.3	63.3	74.5	63.8
		22.8	16.7	15.3	16.3	21.3	30.1	22.7	22.7	14.3	20.9	16.2	15.1	3.0	9.3
		15.2	27.7	16.0	29.1	30.4	19.7	23.9	23.9	26.8	6.8	14.5	21.6	22.4	26.9
		17.9	11.2	13.6	6.8	5.3	7.1								
St Helier		14.2	26.7	23.7	21.6	25.1	22.9	33.0	33.0	37.5	48.4				
		58.6	48.5	33.7	38.0	45.5	61.3	52.3	52.3	36.9	51.6				
		6.4	16.4	11.4	13.4	14.4	10.2	14.7	14.7	25.6					
		20.8	8.4	31.3	27.0	15.0	5.6								
Trinity Pre 1978: Wimbledon East		38.5	40.1	52.2	38.8	29.2	28.6	31.1	31.1	44.4	40.8	43.6	42.6	57.0	33.8
		26.4	22.8	30.2	36.4	44.7	43.7	37.7	37.7	30.6	35.3	41.5	52.8	24.9	48.8
		9.8	23.9	17.6	14.2	16.3	16.7	31.2	31.2	23.2	22.8	14.9	4.6	18.1	14.3
		25.4	13.2		10.5	9.9	11.0			1.8	1.2				3.1
Village Pre 1978: Wimbledon North		64.9	71.3	81.8	68.7	57.3	56.7	64.3	64.3	67.0	74.1	65.1	66.1	74.0	63.2
		10.2	10.4	7.9	12.8	21.4	17.6	12.1	12.1	8.6	11.9	13.2	28.0	4.3	15.1
		6.4	18.3	10.3	11.6	13.1	19.5	23.6	23.6	24.4	12.0	21.7	5.9	21.7	21.7
		18.4			6.9	8.2	6.3				2.0				
West Barnes		31.9	35.0	44.1	43.8	25.4	26.6	51.3	51.3	68.7	68.6	52.4	60.8	68.7	39.4
		14.7	15.3	12.5	15.7	28.2	27.2	26.7	26.7	22.9	25.1	27.3	39.2	16.1	27.2
		30.1	35.5	38.0	35.6	41.7	33.8	22.0	22.0	8.4	6.3	20.3		15.2	13.9
		23.3	14.1	5.4	4.8	4.6	12.5								19.5
Wimbledon Park Pre 2002: Durnsford		39.2	42.8	59.8	36.4	35.9	35.6	36.7	36.7	45.7	43.2				
		21.9	18.4	21.1	23.6	44.5	45.0	32.1	32.1	23.9	31.9				
		9.3	27.5	19.1	8.7	13.0	13.4	31.2	31.2	30.4	24.9				
		29.6	11.3		31.3	6.6	5.9								

NEWHAM		2014	2010	2006	2002	1998	1994	1990	1986	1982	1978	1974	1971	1968	1964
Beckton Pre 2002: South		28.7	23.6	22.9	16.4	16.3	20.1	31.8	31.8	18.3	32.0	16.6		28.9	
		63.7	51.8	47.8	42.9	53.0	35.3	44.0	44.0	57.7	59.2	78.4	77.3	51.8	unop
		7.6	7.0	29.3	23.2	13.1	14.6				8.8	5.0	22.7	19.4	
Boleyn Pre 2002: Castle		20.6	23.7	13.9	22.3	30.7	16.1	14.6	7.9						
		64.0	67.4	45.2	47.1	69.3	60.7	60.4	65.2	62.0	54.2	43.3	50.2	22.1	51.0
		15.4	8.9	40.8	30.6		23.2	25.0	26.9	38.0	45.8	56.7	49.8	77.9	49.0
Canning Town North Pre 2002: Canning Town & Grange		16.1	16.2	14.0		13.7	48.1	17.0	9.3						
		58.1	57.0	55.3	37.8	57.6	51.9	69.0	75.4	68.2	82.7	85.7	80.1	unop	unop
		25.9	26.8	30.6	62.2	15.1		14.0	15.3	31.8					
Canning Town South Pre 2002: Ordnance		16.7	19.7	10.5		6.9	15.6	11.4	6.1						
		53.2	52.9	33.8	54.3	41.7	45.1	72.6	77.0	70.7	85.5	85.1	83.3	77.0	83.8
		30.2	27.4	55.7	45.7	34.9	27.3			8.1	14.5	14.9	16.7		
Custom House Pre 2002: Beckton		13.8	15.4	12.3	27.1	18.5	19.0	14.3	7.7						
		54.2	52.9	48.1	45.7	63.1	40.0	70.9	76.4	83.8	82.8	95.3	77.3	81.9	92.0
		32.0	31.7	39.6	27.2	18.5	41.0	14.8	15.9	16.2		17.2	4.7	22.7	18.1
East Ham Central Pre 2002: Central		26.8	22.7	13.8	23.3	18.2	12.6	18.6	10.3					20.9	
		60.2	65.1	48.7	59.0	54.8	73.6	64.0	70.6	59.1	60.9	56.5	56.6	29.8	75.9
		5.4					13.8	17.4	19.1	35.5		5.4			24.1
East Ham North Pre 2002: Kensington		28.0	14.8	15.1	25.6	19.9	7.9	7.9	4.1						7.5
		55.3	68.0	44.0	36.7	80.1	58.5	68.9	72.6	59.4	54.7	46.4	48.6	23.0	39.0
		10.0	14.8		8.9		33.5	21.0	22.1	23.5					
East Ham South Pre 2002: Greatfield		6.7	2.4	40.9	28.8			2.3	1.2	17.1	45.3	53.6	51.4	77.0	53.5
		22.7	20.2	14.1	26.7	15.3	23.0	23.5	24.4		21.5	10.5			4.9
		62.7	71.2	38.9	50.3	47.5	39.1	39.4	41.0	42.5	31.2	33.4	39.3	22.2	44.9
Forest Gate North Pre 2002: Forest Gate		14.6	8.6	40.7	23.0	23.4	15.0	8.1	4.6		47.3	56.1	60.7	77.8	50.2
		13.2	13.0	12.3	12.5	14.7	14.7	22.8	24.8	24.3	37.5	23.7	15.6	49.1	16.8
		56.9	60.5	41.5	46.5	44.6	55.9	55.6	60.4	41.6	58.7	61.5	48.4	34.3	60.8
Forest Gate South Pre 2002: Park		5.4				18.7	14.2	9.8	10.7	33.0		14.8		16.6	21.6
		24.5	26.6	46.1	41.0	22.0	15.2	11.7	4.2	1.1	3.8		36.0		0.8
		23.3	15.3	10.7	14.5	17.8	20.0	16.6	17.6	21.1	33.4			28.8	
Green Street East Pre 2002: Monega Pre 1978: Woodgrange		55.6	71.9	36.4	52.6	59.1	80.0	55.9	59.6	49.3	66.6	unop	81.6	52.6	65.7
		7.7		20.6	23.2			18.4	19.6	29.6			18.4	16.7	34.3
		13.5	12.8	52.9	12.4			9.1	3.2					1.9	
Green Street West Pre 2002: Upton		28.2	11.0	9.0	23.4	11.9	13.9	13.5	7.3		15.4				14.2
		58.3	66.3	42.2	51.6	66.4	64.5	61.6	66.1	59.0	60.1	57.3	42.2	29.1	44.1
		13.5	22.7	42.0	25.0	10.3	21.6		26.7	24.0				10.0	31.7
Green Street West Pre 2002: Upton		26.4	12.8	6.1	30.7		15.2	12.2	12.9	12.6	27.0	19.1	19.8	30.9	10.1
		62.3	59.4	34.6	55.5	unop	69.1	60.9	64.8	60.3	73.0	60.3	63.5	33.7	43.0
		11.3	27.8	53.6	13.8		15.7	18.0	19.1	15.6		16.6	16.7	35.4	46.9
Little Ilford		9.0					9.0	3.2	11.4			4.0			
		19.9	13.5	16.2	38.7	10.4	13.6	7.5	7.5						
		70.9	59.2	36.0	49.4	44.4	71.1	55.6	55.6	44.5	70.0	61.5	60.4	37.2	78.3
Manor Park		5.7	7.1	10.3			15.3	36.9	36.9	54.3		11.5		5.8	19.0
		3.5	19.1	37.5	11.9	45.2				1.2	30.0	27.0	39.6	57.0	2.7
		23.9	21.3	16.0	36.7	16.8	14.7	18.2	18.2	29.4	38.4	30.0	36.6	64.9	30.5
Plaiestow North Pre 2002: Plaiestow		70.5	68.8	39.3	46.2	40.4	69.7	56.6	56.6	49.5	53.8	58.4	63.4	35.1	44.9
		5.7	9.8	44.7	17.1	27.1		25.2	25.2	21.1		11.6			24.7
		23.9	10.2	12.9	13.3	30.3	19.3	17.0	12.0		7.8				
Plaiestow South Pre 2002: Bemersyde		63.7	57.1	40.6	49.8	69.7	54.7	65.1	69.0	70.7	65.8	67.0	68.8	52.7	93.7
		7.0	12.9					18.0	19.0	21.2				6.3	
		5.4	19.8	46.4	36.9		25.9			8.1	34.2	33.0	31.2	47.3	
Royal Docks Pre 2002: Custom House & Silvertown		19.8	19.6	12.9	14.6		38.1	16.7	16.7						
		55.1	66.1	42.7	49.9	71.9	48.8	47.8	47.8	56.0	75.0	76.0	69.7	52.7	69.6
		5.9		11.7	14.2		13.1	35.5	35.5	44.0		16.8		30.4	
Stratford & New Town Pre 2002: Stratford		19.1	14.3	32.8	21.3	28.1					25.0	7.2	30.3	47.3	
		21.9	36.7	32.2	16.4	22.9	19.5	16.3	10.3						
		57.6	56.7	47.2	38.4	46.7	43.1	64.4	70.6	66.6	83.8	85.8	85.2	88.4	79.6
Stratford & New Town Pre 2002: Stratford		15.9				9.6		19.2	19.1	33.4				19.0	
		4.7	6.6	20.6	45.2	20.8	37.5				16.2	14.2	14.8	11.6	1.4
		21.2	19.8	10.6	16.5	12.7	11.5	16.9	17.3	18.3	20.7			25.3	
Wall End		73.7	72.1	44.7	53.1	65.5	59.3	63.3	64.6	57.7	73.0	unop	78.1	57.8	74.8
							21.7	15.6	15.9	24.0				6.4	25.2
		5.1	8.0	44.7	30.4	21.9	7.4	4.2	2.2		6.4		21.9	10.5	
West Ham		25.6	16.6	18.3	15.4	22.7	13.6	33.6	33.6	30.2	28.6	14.7	12.0		
		57.0	56.6	41.1	54.2	47.5	48.8	54.4	54.4	47.7	52.0	53.9	50.6	27.5	62.5
		10.9	14.9				15.5	12.0	12.0	22.1	19.4				
West Ham		6.5	11.9	40.7	30.3	29.8	22.2					31.4	37.4	53.4	37.5
		16.1	16.6	10.4	19.0	14.0	24.8	17.2	17.6	22.5	16.5				
		59.4	68.5	40.6	43.8	72.2	75.2	65.8	67.1	52.9	68.5	unop	82.8	76.8	82.9
	7.8			18.4			13.2	13.5	24.5				23.2	14.3	
	16.7	14.9	36.9	18.8	13.8		3.8	1.9		15.0		17.2		2.8	

REDBRIDGE		2014	2010	2006	2002	1998	1994	1990	1986	1982	1978	1974	1971	1968	1964
Aldbrough		33.1	43.7	48.1	44.6	37.2	41.6	43.7	48.7	56.5	58.6	49.5	46.7	80.6	53.2
		42.7	42.0	32.8	39.0	55.5	46.5	35.9	37.4	27.0	37.9	37.5	46.4	19.4	30.6
		3.9	14.2	10.1	8.6	7.3	11.9	8.8	13.9	16.5	3.5	13.0	5.3		16.3
		20.3		9.0	7.8			11.5					1.6		
Barkingside		48.6	45.9	58.5	55.9	47.2	46.8	50.9	54.3	67.6	71.2	54.6	60.5	78.5	51.6
		42.6	35.4	29.8	33.0	43.9	36.9	28.6	25.2	16.5	22.7	29.3	28.4	10.0	14.7
			12.4	11.7	11.1	8.9	16.3	7.9	20.4	16.0	6.1	16.1	11.0	11.6	33.8
		8.9	6.3					12.7							
Bridge		34.6	43.2	53.3	54.4	45.3	42.1	46.6	49.4	59.3	60.5	50.6	49.1	74.7	43.2
		24.7	24.8	17.9	29.9	37.9	41.2	34.0	33.1	22.7	28.3	33.5	43.4	11.0	30.8
		8.4	18.4	15.3	15.7	11.1	16.7	8.3	16.2	18.0	6.2	15.9	7.1	13.0	24.8
		32.2	13.6	13.5		5.6		11.1	1.3		5.0		0.5	1.3	1.2
Chadwell		22.6	23.4	24.0	31.2	19.1	29.9	48.1	45.2	65.8	72.5	43.9	48.8	72.6	44.8
		47.0	31.1	20.7	17.9	18.3	22.9	33.3	19.3	17.3	25.2	34.6	45.5	14.7	34.7
		5.2	26.6	37.4	50.9	62.7	47.2	10.3	35.4	16.8	2.3	21.5	5.7	12.7	19.8
		25.2	19.0	17.9				8.3							0.7
Church End		28.7	27.6	25.0	30.6	23.0	26.7	39.5	42.0	57.7	72.1				
		17.9	15.4	8.9	13.3	13.3	13.1	14.0	14.8	11.2	17.9				
		28.8	49.3	56.5	56.1	63.6	60.2	46.5	39.9	31.2	10.1				
		24.6	7.8	9.6					3.4						
Clayhall		45.4	43.3	57.0	57.9	54.7	53.9	62.4	65.8	71.2	74.9	59.2	64.1	83.0	60.0
		41.9	42.3	30.1	33.6	36.0	32.8	24.3	20.2	14.1	17.0	19.5	26.4	9.3	14.4
		6.5	14.5	12.9	8.5	9.3	13.3	7.4	13.9	11.9	8.1	21.3	9.5	7.7	25.5
		6.1						5.9		2.8					
Clementswood		10.4	20.8	18.5	31.9	33.4	28.6	29.1	32.0	35.7	45.1	37.0	36.6	57.0	30.8
		60.9	49.2	54.6	53.1	53.2	59.6	54.8	48.8	40.5	49.2	49.2	54.8	29.0	46.9
		17.8	30.0	10.7	7.5	13.5	11.8	7.5	19.2	23.8	5.6	10.8	8.6	14.0	22.4
		11.0		16.1	7.6			8.5				3.0			
Cranbrook		40.2	39.4	51.6	49.6	47.6	42.6	43.7	56.3	63.2	71.8	60.7	60.2	71.8	59.3
		46.6	37.8	32.0	39.8	42.9	39.9	29.4	28.3	18.7	21.7	23.9	28.6	8.9	27.0
		6.2	16.0	16.4	10.6	9.5	17.5	5.3	15.4	18.1	6.5	15.4	11.2	19.2	13.7
		7.0	6.7					21.5							
Fairlop		41.5	48.4	49.1	57.4	46.2	41.7	46.5	51.2	61.3	54.1	39.8	38.1	65.6	32.5
		30.6	27.8	18.5	29.8	44.9	40.7	35.2	31.4	19.4	36.9	44.6	53.7	25.3	44.0
		6.5	13.2	11.9	12.8	9.0	17.6	8.0	17.4	19.3	6.1	15.6	8.2	9.1	23.5
		21.4	10.6	20.5				10.3			3.0				
Fullwell		32.7	49.5	50.8	56.2	51.5	49.8	52.6	54.0	63.9	68.0				
		28.6	28.6	18.8	23.3	30.6	34.7	29.4	23.6	16.3	26.5				
		7.4	14.7	10.9	11.5	17.9	15.4	7.4	22.4	19.8	5.4				
		31.3	7.2	19.6	9.0			10.7							
Goodmayes		22.6	25.2	22.2	20.9	29.5	34.7	27.7	29.7	36.6	42.8	27.4	20.5	41.8	26.6
		55.1	48.0	48.3	47.2	52.4	46.1	56.1	57.6	45.3	54.2	65.6	75.1	45.7	61.2
		13.4	26.7	29.5	31.9	18.1	11.0	7.4	12.8	18.1	3.0	7.0	3.3	10.5	10.9
		8.9					8.2	8.9					1.2	1.9	1.2
Hainault		27.3	36.4	31.6	32.5	29.3	28.1	29.9	25.0	35.7	33.9	20.7	16.9	37.2	12.8
		33.8	30.4	23.9	27.8	59.6	57.4	51.4	60.0	48.3	57.2	66.0	77.7	47.5	77.1
		4.6	10.6	11.9	16.6	11.1	14.5	9.1	15.0	16.0	2.7	13.3	4.8	15.3	8.6
		34.3	22.5	32.7	23.2			9.7			6.2		0.6		1.6
Loxford <i>Pre 1978: Ilford</i>		7.7	16.5	15.5	33.7	24.0	19.4	23.1	28.5	32.6	43.1	27.6	29.9	50.4	34.6
		57.4	59.5	60.9	55.5	54.0	69.3	63.2	59.2	48.4	52.2	57.6	61.6	29.6	50.3
			24.0	14.6	10.8	9.8	11.3	5.9	12.3	19.0	4.6	10.5	5.9	15.4	13.9
		34.8		9.1		12.2		7.8				4.3	2.6	4.6	1.2
Mayfield		24.7	29.1	42.8	40.5	36.8	34.7	46.0	52.9	63.7	64.6	52.5	54.4	69.5	42.4
		68.6	50.7	42.0	39.7	54.4	50.5	38.0	35.1	21.5	29.6	37.0	38.7	12.2	23.8
		6.7	12.8	15.2	11.5	8.7	14.7	9.1	12.0	14.8	5.8	10.5	6.9	18.2	32.9
			7.4		8.3			6.9							0.9
Monkhams <i>Pre 1978: Woodford</i>		66.6	52.0	66.2	61.2	62.3	61.2	14.3	68.0	78.0	83.8	72.2	75.3	82.8	65.9
		15.4	11.8	9.7	10.8	17.3	15.9	68.4	11.1	6.9	9.7	11.2	16.3	5.5	9.4
		18.0	30.0	24.1	27.9	20.4	23.0	9.5	21.0	15.1	6.5	16.6	7.3	11.7	24.7
			6.2					7.9					1.2		
Newbury <i>Pre 1978: Park</i>		30.9	32.8	33.4	33.8	26.3	37.0	41.7	51.7	57.6	62.9	50.0	47.1	62.9	44.8
		59.6	50.6	42.6	53.0	62.9	52.3	36.8	33.7	22.7	33.8	34.4	41.8	18.3	25.9
		9.5	16.6	13.1	13.2	10.8	10.7	10.3	14.7	19.8	3.3	14.3	10.0	17.9	28.2
				10.9				11.3				1.3	1.1	1.0	1.1
Roding		24.5	33.1	32.3	23.9	28.1	30.3	47.9	50.6	69.4	75.1				
		22.1	21.5	12.2	12.5	17.2	11.6	16.4	16.4	11.2	16.9				
		28.6	39.4	42.0	52.8	51.7	56.5	24.5	31.9	18.9	8.0				
		24.8	6.0	13.5	10.8	3.0	1.6	11.2	1.1	0.6					
Seven Kings		22.1	27.6	30.6	33.2	36.8	31.7	36.2	43.2	43.9	47.7	45.3	43.8	74.1	52.5
		61.4	54.1	46.5	49.4	52.8	56.0	50.8	45.7	40.9	46.5	40.0	44.5	14.4	31.0
		16.6	18.3	22.9	17.4	10.5	12.4		11.1	15.2	2.9	14.7	7.0	11.5	16.5
								13.0			2.9		4.7		
Snaresbrook		43.1	41.0	44.6	43.2	44.4	45.1	52.1	56.6	67.0	73.7	60.6	65.3	80.1	53.8
		35.2	29.9	28.4	37.5	44.7	41.7	31.0	20.4	13.1	15.9	15.7	23.4	7.6	11.9
		6.6	17.3	12.6	9.5	10.9	13.3	7.5	23.0	19.9	10.3	23.7	9.3	12.3	34.2
		15.1	11.8	14.4	9.8			9.5					2.0		
Valentines		13.7	21.2	19.5	31.8	27.5	28.4	34.8	35.7	44.7	53.6				
		43.7	38.9	28.4	41.8	51.5	40.8	46.0	40.8	34.8	39.8				
		30.6	39.9	15.4	15.2	12.4	13.8	19.2	21.4	20.5	6.7				
		12.0		36.9	11.2	8.6	16.9		2.1						
Wanstead		29.2	38.8	42.2	45.3	40.9	42.2	42.3	46.7	52.4	54.2	63.2	46.8	52.4	44.4
		36.1	30.0	26.1	32.6	45.1	35.9	19.9	14.8	10.0	12.9	18.1	12.4	4.8	11.0
		6.2	21.0	12.4	11.1	14.0	21.9	16.6	36.1	37.5	32.9	18.7			14.4
		28.6	10.3	19.3	11.0			21.2	2.3				40.8	42.8	30.2

RICHMOND UPON THAMES		2014	2010	2006	2002	1998	1994	1990	1986	1982	1978	1974	1971	1968	1964
Barnes		55.8	56.5	52.2	51.5	41.5	40.7	39.2	44.6	50.2	54.0	47.0	48.7	64.8	
		11.0	8.8	4.0	7.5	9.9	10.4	7.3	8.8	9.8	10.0	22.2	39.2	19.7	
		18.6	34.6	43.9	41.0	48.6	48.9	45.8	46.6	40.0	36.0	27.2	12.2	15.4	
		14.6						7.7				3.6			
East Sheen		55.7	51.0	55.1	56.8	54.0	51.2	50.6	47.3	56.2	59.9	48.0	51.1	84.4	
		10.7	6.0	5.2	7.3	13.2	10.2	7.4	6.4	4.7	5.3	11.7	14.6	15.6	
		18.6	31.2	25.0	25.8	32.8	38.6	39.5	46.3	39.1	34.8	40.3	34.4		
		14.9	11.9	14.7	10.1			2.4							
Fulwell & Hampton Hill <i>Pre 2002: Hampton Hill</i>		35.7	31.9	27.8	32.8	41.5	40.1	32.9	39.4	50.4	46.8	38.6	44.8	62.1	52.6
		11.9	9.2	6.0	11.7	18.5	17.7	14.9	14.2	15.0	26.5	39.6	44.9	19.1	32.3
		37.8	45.7	53.9	33.8	40.0	42.2	36.0	46.4	34.7	26.7	21.8	10.3	18.8	15.1
		14.6	13.3	12.4	21.6			16.2							
Ham, Petersham & Richmond Riverside <i>Pre 2002: Ham & Petersham</i>		35.0	37.4	30.5	32.5	28.2	26.3	26.6	25.6	29.1	32.7	25.2	30.3	51.1	39.3
		9.2	6.5	4.4	8.3	13.7	14.0	12.5	10.0	7.4	23.5	37.1	51.9	35.8	60.7
		35.6	41.3	51.6	47.5	58.1	59.7	60.9	64.4	63.5	43.8	37.7	17.8	13.1	
		20.2	14.8	13.5	11.7										
Hampton		30.4	40.6	42.5	51.0	43.5	35.0	36.7	40.9	51.4	56.3	53.6	55.2	63.8	53.7
		8.9	8.2	4.6	10.4	16.4	16.6	14.1	8.1	6.2	13.2	18.4	26.2	10.6	24.8
		35.6	51.2	53.0	38.6	40.1	48.4	49.2	51.1	42.4	30.5	28.0	18.5	25.6	21.5
		25.1													
Hampton North <i>Pre 2002: Hampton Nursery</i>		42.1	42.2	55.0	52.0	34.0	30.8	30.0	32.9	45.8	48.8				
		11.5	9.9		12.3	24.8	21.3	15.9	8.4	11.6	18.9				
		22.7	43.0	45.0	35.7	41.2	47.9	54.0	58.7	42.6	32.4				
		23.7	5.0												
Hampton Wick		48.0	43.2	51.6	53.2	43.9	40.5	39.3	39.8	56.2	63.8	52.0	53.3	67.2	56.7
		14.1	9.2	7.0	9.9	14.6	17.3	14.1	11.2	10.3	18.8	27.6	36.8	15.4	24.6
		18.5	32.8	24.8	24.0	41.5	42.2	46.6	49.0	32.2	17.4	20.4	9.9	17.4	18.7
		19.4	14.8	16.6	12.9					1.3					
Heathfield		28.0	35.6	22.2	41.5	33.2	33.4	35.6	35.2	35.3	46.5	40.0	45.5	64.7	43.9
		18.6	15.1	6.0	12.4	22.4	17.6	14.4	12.5	8.9	21.2	37.3	54.5	24.7	30.8
		27.6	42.4	50.5	46.1	44.4	49.1	50.0	52.4	48.5	32.3	22.7		10.6	25.3
		25.8	6.9	21.3						7.4					
Kew		44.2	46.0	37.8	45.0	37.9	35.0	31.5	34.3	35.3	46.4	32.7	34.3	37.6	
		7.6	8.3	4.3	11.2	14.9	14.6	11.0	11.7	8.9	11.1	17.7	21.1	14.6	
		31.2	45.7	47.8	43.8	47.1	46.0	45.6	49.8	48.5	42.4	48.8	43.8	24.3	
		17.1		10.1				11.8	4.1	7.4		0.8	0.8	23.5	
Mortlake & Barnes Common <i>Pre 2002: Mortlake</i>		46.4	41.8	46.1	40.3	22.4	30.4	27.2	24.3	46.2	23.8	19.7	28.0	46.1	
		9.6	7.1	5.7	29.3	38.9	17.2	15.9	13.5	7.1	21.9	37.6	65.0	40.6	
		21.3	31.3	48.2	30.4	38.6	52.4	56.9	62.2	46.7	54.3	42.7	4.8	11.6	
		22.6	19.8										2.2	1.7	
North Richmond <i>Pre 2002: Richmond Town</i>		41.6	46.9	43.7	44.3	31.8	34.5	32.7	29.1	35.8	37.8	34.9	40.3	62.2	
		10.1	9.4	6.6	10.6	17.9	15.1	11.9	13.6	10.0	9.9	19.3	37.1	22.7	
		28.3	43.7	46.5	36.0	50.3	50.4	47.4	57.3	53.3	52.3	45.8	13.3	15.1	
		20.0		3.2	9.1			8.0		0.9			9.2		
St Margaret's & North Twickenham <i>Pre 2002: Central Twickenham</i>		30.7	37.2	25.2	36.9	35.9	39.0	34.6	38.7	53.4	52.4	45.3	50.0	68.5	56.9
		9.2	7.3	5.6	16.9	30.4	24.4	20.6	19.0	11.0	20.8	36.8	29.6	23.5	22.8
		37.0	40.1	41.0	31.0	33.7	36.6	35.3	42.3	34.1	26.8	17.9	19.3	6.4	20.4
		23.0	15.4	28.1	15.2			9.5		1.5			1.1	1.6	
South Richmond <i>Pre 2002: Richmond Hill</i>		48.2	54.1	43.1	43.4	36.7	40.3	40.3	33.3	42.0	43.8	44.8	44.3	57.8	
		10.2	8.5	5.8	12.0	15.2	15.4	12.5	9.5	5.6	8.5	14.0	21.6	12.9	
		18.6	37.5	38.0	35.8	48.1	44.3	47.2	57.3	52.4	47.7	41.2	26.2	29.3	
		23.0		13.2	8.9								7.9		
South Twickenham		43.3	38.7	44.3	40.5	35.4	37.7	34.7	37.6	44.4	47.3	50.8	54.1	68.9	55.0
		14.2	8.5	7.5	16.9	25.9	22.6	16.5	15.1	10.4	13.5	30.6	45.9	18.3	23.4
		24.2	33.8	37.9	25.7	27.6	39.7	38.3	47.4	42.4	39.2	18.6		12.8	20.9
		18.2	18.9	10.2	16.9	11.1		10.5		2.9					0.8
Teddington		33.1	14.5	29.2	37.9	32.0	28.6	29.1	30.5	41.9	52.3	36.5	46.8	55.3	40.7
		9.8	10.1	4.9	14.2	19.4	17.9	15.2	13.1	11.5	22.5	43.5	37.5	15.6	36.2
		37.2	49.4	54.3	47.9	48.6	53.5	43.1	56.4	45.5	25.2	20.0	10.9	29.2	23.1
		19.9		11.6				12.6		1.0			4.9		
Twickenham Riverside <i>Pre 2002: East Twickenham</i>		37.0	40.9	28.3	42.2	24.6	27.6	29.9	29.5	37.4	40.8	44.5	51.4	65.5	56.1
		10.2	9.8	4.6	17.3	29.4	26.6	22.0	14.9	10.3	12.0	31.8	33.1	18.2	22.2
		30.7	34.7	52.3	40.5	46.0	45.8	48.1	55.6	51.0	47.2	23.7	15.4	16.3	21.7
		22.1	14.6	14.9						1.3					
West Twickenham		29.9	39.5	36.5	48.7	18.3	21.0	21.7	23.8	33.3	30.3	33.3	41.8	57.7	32.2
		13.4	12.3	11.5	32.2	48.8	41.3	29.1	23.5	16.3	23.0	35.8	58.2	33.7	45.1
		32.5	48.2	41.6	19.1	29.5	37.8	49.2	52.7	50.4	46.7	30.9		8.6	22.7
		24.3		10.4		3.4									
Whitton		31.9	33.0	39.9	45.0	38.7	35.2	32.6	35.7	49.3	51.0	40.0	37.9	61.2	45.4
		9.9	10.5	5.2	10.9	19.0	17.6	14.6	12.8	7.4	15.8	24.1	28.7	12.1	19.7
		24.5	38.9	53.0	44.1	42.3	47.2	44.1	48.5	41.8	29.6	35.9	26.2	26.7	34.9
		33.7	17.6	1.9				8.6	3.0	1.4	3.6		7.2		

SOUTHWARK		2014	2010	2006	2002	1998	1994	1990	1986	1982	1978	1974	1971	1968	1964
Brunswick Park <i>Pre 2002: Brunswick</i>		9.4	11.0	5.9	11.1	8.0	6.5	22.8	12.6	23.1	28.2	8.6	8.7	48.5	14.7
		56.0	53.3	48.5	55.2	59.0	65.9	72.7	60.8	48.5	62.4	77.6	89.2	49.7	78.7
		6.9	21.5	36.7	19.4	16.7	27.6		25.5	27.0		13.8			
		27.6	14.2	8.9	14.2	16.3		4.5	1.1	1.5	9.4		2.1	1.8	6.6
Camberwell Green <i>Pre 2002: St Giles</i>		7.2	10.0	8.0	3.5	8.9	11.6	16.5	10.8	19.7	31.1	17.3	14.7	56.5	32.7
		57.4	60.0	65.1	48.5	53.8	67.9	58.3	58.3	54.2	63.2	68.5	80.1	43.5	67.3
		4.8	16.3	16.4	43.0	15.0	20.6	11.1	28.3	26.1	5.7	14.2			
		30.6	13.7	10.5	4.9	22.3		14.1	2.6				5.2		
Cathedrals <i>Pre 2002: Cathedral</i>		11.6	15.4	12.8	7.8	3.4	3.1	7.5	6.1	27.2	27.2	5.1	13.5	35.3	15.4
		28.9	26.0	19.9	21.0	27.3	19.3	31.5	47.3	51.4	72.8	91.2	86.5	52.4	79.6
		39.4	42.4	46.7	64.5	64.4	76.0	61.0	46.6	21.4					
		20.1	16.2	20.7	6.7	4.9	1.5					3.7		12.3	5.1
Chaucer		9.0	15.6	10.1	3.4	5.3	4.5	5.1	4.4	18.6	32.5	18.4	18.0	45.9	17.8
		40.1	35.8	32.7	34.4	49.0	46.1	43.3	50.6	44.5	67.5	79.6	82.0	50.2	74.0
		13.1	41.1	36.5	58.7	45.7	47.5	42.6	45.0	30.2					
		19.6	7.5	20.6	3.5		1.9	8.9		6.6		2.0		4.0	8.2
College <i>Pre 1968: The College</i>		30.8	33.3	52.8	50.4	50.5	41.3	50.9	49.5	55.1	57.1	46.6	48.8	66.4	48.7
		54.3	36.4	29.2	30.5	34.7	32.4	36.5	30.4	22.5	36.6	41.8	51.2	22.5	42.7
		5.5	22.0	17.9	12.4	11.0	26.3	12.6	20.2	22.4	6.3	11.6		9.5	8.6
		9.4	8.4		6.7	3.8								1.6	
East Dulwich <i>Pre 2002: Alleyn</i>		8.4	14.1	9.4	16.7	18.0	22.1	32.0	31.0	37.3	42.9	22.9	35.8	61.1	32.9
		33.4	32.5	30.6	42.2	53.0	58.8	49.6	48.0	38.2	42.0	52.9	64.2	28.6	55.8
		37.5	43.9	45.6	17.4	15.6	19.1	8.2	21.0	24.5	15.1	24.2		10.3	11.3
		20.6	9.5	14.5	23.7	13.5		10.1							
East Walworth <i>Pre 2002: Browning</i>		7.3	11.0	8.1	4.8	2.8	4.8	5.9	4.9	21.9	30.8	8.4	11.9	32.9	13.8
		48.4	43.1	43.6	31.7	40.6	34.4	37.1	48.8	58.1	69.2	64.4	86.6	46.1	80.1
		17.3	37.4	42.0	53.3	56.7	60.7	57.1	46.3	20.0		2.0			
		27.0	8.5	6.3	10.2							25.2	1.5	21.0	6.1
Faraday		9.1	11.9	5.3	2.9	5.8	5.8	13.8	14.1	25.2	29.0	5.2	9.5	25.0	12.4
		63.4	60.8	49.5	43.5	42.7	44.4	57.5	68.9	61.2	71.0	87.4	88.9	60.0	84.1
		5.5	17.3	24.7	38.9	51.5	49.8	28.7	15.2	9.2		7.4		15.1	
		21.9			14.6				1.8	4.5				1.6	3.6
Grange <i>Pre 2002: Abbey</i>		13.2	18.6	15.9	6.8	4.8	2.6	6.0		18.7	23.2	3.7	6.0	15.7	
		28.9	27.1	28.1	29.0	30.5	26.7	40.2	46.1	54.2	74.9	90.7	94.0	78.0	90.0
		29.9	41.0	26.0	59.1	59.4	67.8	43.9	53.9	27.0		5.6			
		28.0	13.4		5.1	5.2	2.9				1.9			6.3	10.0
Livesey <i>Pre 2002: Consort</i>		6.9	10.0	4.3	2.8	11.3	11.6	24.6	13.6	20.6	32.8	14.0	11.7	53.8	29.5
		57.8	59.4	49.6	42.3	46.4	65.0	75.4	67.9	62.5	67.2	76.4	88.3	46.2	67.2
		6.9	25.8	38.8	46.4	23.8	23.4		18.5	16.9		9.6			
		28.5	4.9	7.3	8.5	18.5									3.4
Newington		7.1	10.5	11.3	5.6	4.6	9.5	17.2	15.5	21.0	33.7	7.1	16.8	45.7	16.0
		50.8	39.3	33.2	31.2	42.2	60.6	60.3	68.6	50.2	66.3	69.5	83.2	54.3	77.5
		22.5	38.5	55.5	57.6	53.2	29.9	11.2	15.9	19.6		23.4			
		19.6	11.6		5.6			11.4		9.1					6.5
Nunhead <i>Pre 2002: Barse</i>		7.9	13.8	12.7	8.9	10.2	10.4	22.1	11.0	16.6	32.1				
		59.9	55.7	54.5	44.2	62.4	70.9	77.9	60.3	51.6	61.8				
		5.5	19.6	17.2	12.4	16.7	18.6		28.7	31.9	6.1				
		26.8	10.9	15.6	24.4	10.7									
Peckham <i>Pre 2002: Liddle Pre 1978: Brunswick</i>		6.0	8.6	7.5	6.3	3.2	5.8	12.0	7.2	14.9	15.3	8.6	8.7	48.5	15.0
		65.1	64.9	66.3	56.2	51.5	74.2	88.0	82.7	67.0	77.6	77.6	89.2	49.7	82.7
		4.0	15.3	12.1	9.6	31.8	12.6		10.1	16.5		13.8			
		24.8	11.2	14.1	27.9	13.5	7.3			1.6	7.1		2.1	1.8	2.3
Peckham Rye <i>Pre 2002: Waverley</i>		14.5	14.0	11.7	18.1	11.8	8.2	17.8	34.1	36.9	43.9	21.3	28.1	63.4	27.4
		55.8	42.3	37.2	45.7	62.9	52.4	51.6	61.0	41.1	50.1	70.3	71.9	36.6	58.4
		8.2	33.7	30.7	22.4	16.8	39.4	30.6		20.3	6.0	8.4			14.2
		21.6	10.1	20.4	13.8	8.5			4.9	1.8					
Riverside		14.8	27.2	18.9	9.4	4.9	8.9	8.8	3.7	9.7	21.9	6.4	7.3	31.9	12.7
		18.7	22.8	23.2	19.9	39.9	36.7	40.7	38.5	23.0	78.1	83.0	92.7	68.1	87.3
		40.6	39.3	41.7	62.3	51.7	54.3	50.4	57.8	23.6		10.6			
		25.9	10.7	16.1	8.5	3.4				43.8					
Rotherhithe		9.3	17.7	16.6	8.7										
		35.5	27.7	25.1	23.0										
		24.3	35.5	48.1	61.6										
		30.9	19.1	10.2	6.8										
South Bermondsey <i>Pre 2002: Bricklayers</i>		5.0	14.1	12.1	5.7	3.7	4.5	5.6		16.4	27.7	13.8	29.4	32.2	11.3
		36.2	32.2	27.1	18.6	27.8	25.6	31.1	42.7	43.8	72.3	86.2	69.2	66.1	85.6
		32.1	36.3	48.2	61.8	68.5	69.8	63.4	56.7	34.1					
		34.6	17.4	12.6	13.9				0.6	5.8			1.3	1.7	3.1
South Camberwell <i>Pre 2002: Lyndhurst</i>		11.0	13.6	14.6	14.4	11.9	18.2	28.6	31.0	34.7	40.7	24.6	29.0	58.7	30.1
		54.3	48.3	37.5	46.4	42.7	62.6	48.8	55.6	39.9	51.5	62.7	71.0	40.1	55.6
		8.1	20.8	10.6	15.9	10.5	19.2	9.8	13.4	25.4	6.9	11.2			12.2
		26.5	17.4	37.3	23.2	35.0		12.9			0.9	1.5		1.3	2.2
Surrey Docks <i>Pre 2002: Dockyard</i>		19.2	26.6	28.9	20.2	9.7	6.0	18.8	4.6	14.5	18.3	6.3	8.6	18.9	13.3
		22.2	17.3	16.0	13.4	24.8	25.6	33.0	45.9	62.5	78.8	88.6	91.4	81.1	86.7
		28.9	43.8	43.2	60.7	55.0	68.5	48.2	49.5	20.6					
		29.6	12.4	11.9	5.7	10.5				2.4	2.9	5.1			
The Lane <i>Pre 1968: Bellenden</i>		10.8	12.4	13.8	9.8	6.4	5.9	25.4	17.4	22.5	27.0	16.8	22.5	51.2	32.2
		55.9	50.1	48.7	55.1	46.8	43.0	61.4	51.8	43.4	60.8	74.1	77.5	46.5	54.6
		6.8	21.9	17.1	19.8	40.3	51.1	13.2	30.8	31.6	6.1	8.1			13.2
		26.5	15.6	20.4	15.3	6.4				2.5	6.1	1.0		2.3	
Village <i>Pre 2002: Ruskin</i>		35.0	32.6	41.3	40.2	43.4	36.5	41.2	47.0	53.5	66.1	53.1	61.5	79.6	58.6
		33.1	26.7	33.6	39.7	40.4	36.8	35.6	27.8	15.6	24.7	29.2	38.5	20.4	24.6
		14.4	30.2	11.0	12.7	8.9	19.9	9.4	21.9	30.9	9.2	17.7			16.8
		17.5	10.5	14.1	7.4	7.4	6.8	13.9	3.4						

SUTTON		2014	2010	2006	2002	1998	1994	1990	1986	1982	1978	1974	1971	1968	1964
Beddington North		20.2	34.9	37.9	37.4	27.2	27.3	36.5	37.9	48.5	54.7	24.8	55.0	34.8	28.5
		17.1	11.6	7.6	12.4	13.0	9.3	8.9	14.7	8.9	24.8	33.6	21.2	34.5	44.8
		34.0	46.2	45.5	50.2	56.4	58.4	50.1	47.4	42.6	20.5	4.8	45.9		6.4
		28.8	7.4	9.0		3.3	5.0	4.6				36.8	33.0	30.7	20.3
Beddington South		30.9	41.1	49.3	42.2	20.7	16.7	27.2	28.8	40.4	54.4	42.5	34.9	54.1	36.1
		13.2	11.1	7.7	8.6	25.7	19.0	25.9	30.5	25.0	40.5	29.9	38.6	11.7	17.7
		32.5	42.2	43.0	49.3	53.7	61.3	43.1	40.6	34.5	5.1	5.8			17.9
		23.4	5.6			3.1		3.7				21.8	26.6	34.3	28.3
Belmont		45.2	45.0	57.4	53.3	37.6	42.2	58.6	61.2	67.0	78.1	63.5	76.8	92.0	73.2
		11.9	7.6	5.4	5.4	5.1	9.5	11.0	8.6	5.0	9.4	7.4	12.1	8.0	11.4
		23.8	36.3	28.0	41.4	54.2	43.6	24.1	30.1	27.1	12.5	29.1	11.1		15.4
		19.2	11.1	9.2		3.1	4.6	6.3		0.9					
Carshalton Central		25.2	37.3	40.8	31.6	28.0	25.1	38.6	40.8	56.5	70.2	55.8	64.8	85.9	72.7
		9.3	8.6	6.0	9.0	11.9	9.5	8.8	12.1	13.3	18.9	23.6	21.0	14.1	27.3
		37.8	48.3	41.2	52.1	51.9	52.7	46.4	44.5	30.2	10.9	20.6	14.2		
		27.7	5.8	12.0	7.2	8.2	12.7	6.1	2.6						
Carshalton South & Clockhouse Pre 2002: Carshalton Beeches Pre 1978: Carshalton South West		34.5	45.0	48.9	42.8	30.4	37.8	48.4	61.2	66.3	78.6	69.5	68.2	78.1	73.3
		8.3	8.9	5.9	7.1	8.6	12.2	10.4	10.0	7.1	11.5	9.4	11.5	3.5	7.9
		31.6	42.7	45.3	45.1	56.0	43.5	24.8	26.1	26.5	9.9	21.1	20.4	18.3	18.8
		25.7	3.3		5.0	4.9	6.5	16.5	2.7						
Cheam Pre 2002: Cheam South		36.0	47.9	58.1	50.4	66.6	60.3	71.5	76.1	84.4	86.9	76.1	88.7	96.7	84.0
		5.6	4.6	2.7	3.7	5.9	5.8	5.0	4.2	2.7	3.7	3.4	11.3	3.3	5.7
		34.3	44.1	39.3	46.0	27.5	24.8	17.3	19.7	12.2	9.4	20.5			10.3
		24.0	3.3				9.1	6.3		0.7					
Nonsuch Pre 2002: Worcester Park South		31.3	45.1	47.8	40.8	26.9	20.2	39.2	41.2	52.3	73.8	46.6	52.4	57.9	53.8
		8.5	6.5	5.2	5.7	12.4	8.1	8.0	5.1	4.3	9.8	10.5	14.1	3.7	12.5
		38.4	48.4	47.1	53.5	60.7	71.6	52.8	53.7	43.4	16.4	42.9	33.5	38.4	33.7
		21.8													
St Helier Pre 2002: St Helier South Pre 1978: Carshalton St Helier South		11.3	18.2	13.3	22.3	8.1	7.6	12.9	13.3	16.4	18.1	3.8	3.5	21.6	10.1
		23.0	15.4	23.8	49.1	62.9	52.1	63.7	64.8	59.4	74.7	90.1	96.5	76.9	89.9
		37.4	44.1	42.1	28.6	22.7	40.3	20.0	22.0	24.2		6.1			
		28.3	22.3	20.8		6.2		3.3			7.2			1.4	
Stonecot Pre 2002: Sutton Common Pre 1978: Sutton North		22.3	32.9	44.6	28.2	21.6		26.5	36.2	48.5	56.8	42.4	53.0	84.9	48.3
		10.8	9.6	7.2	7.6	12.7	12.0	8.4	7.2	5.1	13.0	19.8	47.0	15.1	35.3
		34.2	50.0	48.2	64.2	65.7	88.0	65.1	56.6	46.4	30.3	37.8			16.4
		32.7	7.6												
Sutton Central Pre 2002: Sutton East		14.0	27.1	27.3	19.8	19.5	19.4	29.8	29.5	41.1	48.4	31.7	44.6	68.0	42.6
		16.4	12.9	17.4	30.1	28.3	23.4	20.7	20.4	23.7	42.6	41.2	55.4	14.4	38.9
		39.2	50.9	55.3	41.9	48.3	51.4	49.5	49.5	35.2	9.0	27.1		17.7	17.7
		30.4	9.0		8.2	3.9	5.7		0.7						0.7
Sutton North Pre 2002: Rosehill Pre 1978: Sutton North East		18.8	35.7	44.8	30.1	23.7	18.4	31.0	29.4	48.2	54.3	32.3	47.3	75.7	41.6
		13.1	9.6	7.6	9.7	8.8	8.6	9.0	12.4	8.5	19.5	28.0	52.7	24.3	39.1
		45.0	54.8	47.6	60.2	67.5	73.0	60.0	58.2	42.0	26.2	39.7			19.3
		23.0								1.3					
Sutton South Pre 1978: Sutton South East		31.3	41.1	44.5	44.4	44.0	40.6	51.6	56.1	66.1	72.6	66.5	84.6	82.3	73.6
		9.1	9.0	3.8	7.0	8.7	12.4	13.1	13.8	8.0	14.7	5.9	15.4		4.7
		34.5	44.4	38.9	42.7	43.2	41.5	27.8	28.7	25.9	12.7	27.6		17.7	21.7
		25.1	5.6	12.8	6.0	4.1	5.5	7.5	1.4						
Sutton West Pre 1978: Sutton South		21.6	36.3	41.8	33.9	24.8	22.7	29.2	35.3	47.5	55.6	53.9	62.3	89.2	62.7
		12.3	8.6	4.2	5.8	9.8	7.0	6.9	5.8	5.1	17.5	11.1	28.0	10.8	19.1
		41.5	50.9	45.1	55.3	59.8	67.0	63.9	59.0	46.5	26.9	35.0	9.7		18.1
		24.6	4.2	8.9	4.9	5.6	3.3			0.9					
The Wrythe Pre 2002: Wrythe Green Pre 1978: Carshalton North West		14.2	27.1	32.3	25.1	19.2	17.9	29.4	27.1	42.9	58.9	46.5	61.2	82.3	43.5
		12.8	10.9	13.2	17.0	19.6	19.7	17.2	20.7	21.3	32.7	25.7	38.8	17.7	39.7
		40.1	46.2	54.6	52.9	56.3	58.8	47.4	52.2	35.9	6.9	27.8			16.7
		32.8	15.8		5.0	4.9	3.6	5.9			1.5				
Wallington North		23.6	30.8	38.9	37.7	24.6	23.6		48.1	49.6	64.7	21.9	14.9	35.0	29.7
		11.9	9.8	7.3	12.4	18.3	8.9		13.2	15.9	28.9	37.1	42.8	28.5	42.9
		35.1	42.8	46.8	43.5	57.1	63.2		35.1	33.3	6.4	5.0			4.6
		29.5	16.6	7.0	6.4		4.4		3.7	1.2		36.0	42.3	36.6	22.8
Wallington South		17.3	33.1	38.4	35.2	31.4	30.0		33.8	61.4	74.6	40.4	23.8	45.3	24.3
		8.6	9.5	6.4	7.0	10.7	10.5		14.7	10.8	18.4	15.4	12.3	3.1	9.5
		36.9	47.4	46.9	48.2	50.7	52.3		30.1	27.9	7.0	9.5			23.4
		37.4	10.0	8.4	9.6	7.2	7.2		21.5			34.7	63.8	51.6	42.7
Wandle Valley Pre 1978: Carshalton North East		11.0	21.6	23.6	15.0	10.6	7.0		18.0	26.6	42.3	35.2	39.2	63.7	37.9
		20.7	15.3	20.7	30.5	38.9	34.2		47.9	40.9	54.2	44.1	60.8	36.3	62.1
		30.3	47.1	55.7	54.5	50.5	56.2		34.1	32.5		20.7			
		38.0	16.0				2.5				3.5				
Worcester Park Pre 2002: Worcester Park North		30.0	39.1	41.0	29.5	24.6	23.6		39.3	53.2	65.0	40.0	55.4	68.1	39.4
		11.2	9.9	5.6	9.9	18.3	8.9		8.6	8.2	13.8	24.8	44.6	18.8	34.6
		35.2	41.8	35.8	53.6	57.1	63.2		52.1	38.6	21.2	35.2		13.1	26.0
		23.6	9.1	18.0	7.0		4.4								

TOWER HAMLETS		2014	2010	2006	2002	1998	1994	1990	1986	1982	1978	1974	1971	1968	1964
Bethnal Green Pre 2014: Mile End & Globe Town Pre 2002: Holy Trinity		4.6	14.3	9.5	10.3	10.4		6.7	3.0	1.7	15.5				
		32.2	38.5	34.3	36.5	40.6	34.9	28.9	41.7	37.3	69.0	75.4	95.1	92.2	
		8.4	21.5	22.2	44.0	44.1	23.8	55.7	52.7	61.1		24.6			
		54.8	25.8	34.0	9.2	4.9	41.3	8.7	2.6		15.6		4.9	7.8	
Blackwall & Cubitt Town		28.9	39.3	38.0	28.1										
		31.8	30.8	28.9	44.6										
		2.3	18.6	15.8	16.0										
		37.0	11.3	17.3	11.3										
Bow East Pre 2002: Park Pre 1978: Bow North		9.2	15.4	10.5	5.8		4.3	2.6	4.0				6.0	31.8	
		43.6	39.6	42.2	25.6	28.5	37.0	32.7	46.4	34.3	22.9	unop	94.0	68.2	
		8.5	21.7	28.5	62.2	71.5	58.8	62.7	49.6	65.7	69.5				
		38.8	23.3	18.7	6.4						7.6				
Bow West Pre 2002: Grove Pre 1978: Bow South		10.8	16.3	12.1	6.5	6.9	4.0	2.9	5.1	2.8	4.4		16.0		
		44.8	42.1	48.1	33.6	41.0	38.6	31.9	38.2	35.9	35.1	unop	84.0	unop	
		6.6	20.1	26.3	43.8	52.2	51.1	59.9	56.7	61.3	55.0				
		37.9	21.5	23.6	16.2		6.3	5.3			5.5				
Bromley North No comparable ward 2002-14 Pre 2002: Bromley		6.3				9.3	4.5	3.4	2.1	3.0	11.8	15.1	2.5		
		42.7				62.2	68.4	61.9	53.8	53.3	77.3	84.9	95.2	88.0	
		4.3				28.5	18.4	34.7	44.2	43.7					
		46.8					8.7				10.9		2.3	12.0	
Bromley South Pre 2014: Bromley-by-Bow Pre 2002: Lansbury Pre 1978: Poplar West		6.0	15.0	6.2	8.2	4.7	2.9	2.6	1.1	17.2	12.1				
		40.7	45.7	29.0	70.0	40.8	45.6	38.2	37.3	82.8	73.3	96.6	unop	unop	
		7.2	16.1	6.7	14.1	24.0	36.0	59.2	45.6						
		46.1	23.2	58.0	7.7	30.7	15.5		16.1		14.6	3.4			
Canary Wharf Pre 2014: Millwall		28.5	40.6	28.8	20.3										
		27.4	28.8	32.0	48.0										
		6.3	18.1	8.9	12.6										
		37.8	12.5	12.2	19.1										
Island Gardens No comparable ward 2002-14 Pre 2002: Millwall Pre 1978: Poplar Millwall		33.7				12.9	3.6	7.5	2.6		7.5				
		29.1				61.2	50.3	45.1	41.8	70.2	76.7	unop	unop	unop	
		6.9				9.1	12.0	39.9	28.6						
		30.3				16.9	34.1	7.6	26.9	29.8	15.8				
Lansbury Pre 2014: E India & Lansbury Pre 2002: East India Pre 1978: Poplar East		6.1	14.2	15.8	10.5	9.8	4.0		3.0		7.3		2.0		
		38.4	41.5	35.5	38.6	61.3	58.1	42.2	54.6	unop	79.3	unop	98.0	unop	
		4.5	15.6	26.3	30.9	28.9	37.9	57.8	32.2						
		51.1	28.7	22.5	20.0				10.2		13.5				
Limehouse		38.0	25.6	22.2	16.9										
		35.3	32.3	26.5	46.1										
		5.1	11.3	9.8	18.6										
		21.5	30.8	41.5	18.4										
Mile End Pre 2014: Mile End East Pre 2002: Limehouse		9.4	19.2	10.9	9.6	8.1	3.3		4.0	19.0	6.8				
		36.2	46.0	28.9	53.9	45.0	58.9	36.4	46.4	77.6	76.4	unop	unop	unop	
		8.8	16.6	19.9	32.2	23.1	34.1	59.9	49.6						
		45.5	18.2	40.3	4.3	23.7	3.7	4.7		3.4	16.8				
Poplar No comparable ward 2002-14 Pre 2002: Blackwall Pre 1978: Poplar South		7.1				10.9	8.1		4.2	4.5	14.9		2.3		
		37.0				64.6	71.0	73.0	48.7	50.1	74.2	95.1	87.4	unop	
		2.0				24.5	20.9	27.0	47.1	45.5					
		53.8									10.8	4.9	10.3		
St Dunstan's		6.9				31.9		5.2	6.4	27.2	8.9				
		34.2				68.1	71.4	60.7	41.0	63.6	76.9	94.9	unop	91.6	
		3.9					20.3	27.1	52.6						
		55.0					8.3	6.9		9.3	14.2	5.1		8.4	
St Katharine's & Wapping Pre 2002: St Katharine's		31.3	34.9	38.7	31.9	36.0	7.4	20.6	15.3	12.3	5.9				
		27.9	33.4	39.9	43.1	46.3	45.6	53.0	58.3	45.3	71.0	93.5	96.5	92.4	
		8.2	12.9	10.1	15.4	17.6	25.4		25.3	30.9					
		32.7	18.8	11.3	9.6		21.6	26.3	1.0	11.5	23.0	6.5	3.5	7.6	
St Peter's Pre 2014: Bethnal Green North Pre 2002: St Peter's Pre 1978: Bethnal Green North		3.7	11.7	11.1	6.8	8.6	3.2		4.6		9.5		11.5		
		28.1	33.6	29.3	31.9	46.7	44.8	34.0	38.1	27.7	70.8	80.8	75.2	57.7	
		11.8	29.0	29.5	43.5	20.7	13.2	57.7	57.3	68.3		19.2	12.7	34.8	
		56.4	25.8	30.1	17.8	24.0	38.7	8.3		4.0	19.7		0.6	7.6	
Shadwell		7.6	24.3	17.3	19.7	21.4	8.8	25.3	3.3		11.3				
		27.1	35.7	30.2	59.5	48.6	47.5	74.7	54.3	51.8	70.6	92.4	95.0	83.2	
		3.3	13.6	6.0	20.8		22.1		42.4	48.2					
		62.0	26.4	46.4		29.9	21.7				18.1	7.6	5.0	16.8	
Spitalfields & Banglatown Pre 2002: Spitalfields		7.5	13.7	10.6	19.9	29.6		11.2	6.2		3.8		3.0		
		27.4	39.7	26.2	51.4	70.4	59.0	58.2	49.9	37.2	63.9	81.4	97.0	83.2	
		5.4	17.2	13.6	12.5		31.6		21.8	28.3		18.6			
		59.7	29.5	49.6	16.2		9.5	30.6	22.1	34.6	32.3			16.8	
Stepney Green Pre 2014: St Dunstan's & Stepney Green Pre 2002: Redcoat		4.3	15.6	12.0	26.1	7.8	3.4	1.7	6.4	28.5	8.9		2.3		
		28.7	35.5	31.6	48.6	55.0	57.9	26.1	41.0	71.5	76.9	88.5	87.4	58.5	
		3.4	16.1	14.2	15.2	37.2	38.6	60.8	52.6					34.0	
		63.6	32.9	42.2	10.2			11.4			14.2	11.5	10.3	7.5	
Weavers Pre 1978: Bethnal Green West		6.0	11.7	6.9	7.1	6.2		1.5	3.8	3.9	4.9				
		32.4	36.2	19.9	31.7	41.0	42.7	31.3	42.9	29.5	46.4	unop	unop	unop	
		5.3	24.0	36.6	52.6	29.5	26.4	65.2	53.3	63.0	35.0				
		56.4	28.1	36.7	8.6	23.3	30.9	2.1		3.6	13.7				
Whitechapel Pre 2002: St Mary's		7.5	17.0	9.8	19.8	30.3	4.4	2.8	13.3	10.3	19.9	10.0	11.1		
		24.2	38.0	30.2	45.5	69.7	66.8	34.5	65.9	65.9	66.8	79.3	61.7	42.5	
		7.0	18.8	14.3	7.1		5.9	35.1	20.7	17.2					
		61.4	26.3	45.8	27.7		29.4	27.5		6.6	13.3	10.7	27.2	57.5	

WALTHAM FOREST		2014	2010	2006	2002	1998	1994	1990	1986	1982	1978	1974	1971	1968	1964
Cann Hall		6.9	10.5	7.7	5.1	3.9	5.3	6.8	9.0	21.3	34.5	36.2	27.2	52.4	24.1
		51.1	42.5	34.4	28.1	31.8	40.8	41.2	42.3	36.3	57.7	63.8	71.8	47.6	66.9
		25.8	37.9	45.9	60.5	64.3	53.9	51.9	48.7	42.4					9.0
		16.1	9.1	12.0	6.3							7.7		1.0	
Cathall		6.4	10.2	6.4	16.0	9.5	10.4	14.3	9.8	20.9	30.7				
		62.9	47.6	41.9	64.8	62.2	65.7	61.3	62.0	54.2	57.9				
		6.4	34.3	37.4	19.2	17.5	15.8	12.3	28.2	24.8					
		14.0	7.9	14.2		10.9	8.1	2.7			11.4				
Chapel End		11.2	14.7	14.0	18.3	17.3	16.3	32.1	30.5	41.2	43.9	39.9	42.8	65.0	39.1
		43.5	35.4	21.1	26.4	30.1	26.1	22.9	28.3	26.4	44.2	46.5	57.2	35.0	47.0
		14.3	22.8	51.0	55.3	47.7	52.4	37.7	40.1	32.4	6.7	13.6			13.9
		31.0	27.0	13.9		4.9	5.1	7.3	1.2		5.3				
Chingford Green Pre 1978: Chingford North West		40.9	62.9	70.3	56.1	58.2	50.0	58.1	51.0	65.9	78.3	57.7	46.5	49.5	
		16.5	17.8	11.0	15.4	20.2	18.0	12.4	16.0	10.9	16.7	26.2	32.1	13.9	30.5
		6.8	19.4	18.7	19.5	21.6	29.0	22.0	31.7	21.8		16.1	1.4	7.1	11.5
		35.8			8.9		2.9	7.5	1.2	1.4	5.0		20.0	29.5	58.0
Endlebury Pre 1978: Chingford Central		40.3	52.2	65.7	68.0	62.3	57.6	66.8	62.1	71.2	74.0	47.9	47.0	57.7	24.0
		17.9	16.7	11.1	16.8	17.4	19.4	12.8	17.0	9.7	15.0	25.9	35.6	15.5	30.5
		5.7	12.3	10.8	15.2	14.8	23.0	12.7	20.9	19.2	6.5	7.7	3.5	4.0	7.0
		36.2	18.8	12.4		5.5		7.7			4.5	18.5	13.9	22.8	38.5
Forest		7.3	12.5	12.4	10.2	9.1	7.2	14.5	29.2	40.1	47.3	40.9	36.9	62.0	32.6
		42.7	34.9	32.6	37.9	54.0	47.9	39.3	53.6	31.6	45.4	44.9	52.2	20.8	35.5
		26.1	29.9	40.0	28.2	37.0	44.9	38.9	15.1	28.4		12.8			22.9
		24.6	22.8	15.0	23.7			7.3	2.1		7.3	1.4	10.9	17.3	9.0
Grove Green Pre 1978: Central		9.3	12.3	7.6	8.0	8.2	10.7	14.1	9.3	26.8	40.9	38.0	30.8	57.4	20.8
		48.6	46.2	42.4	39.0	47.9	55.1	48.1	51.6	41.0	51.7	60.4	68.0	40.3	56.5
		25.1	33.2	35.8	39.1	32.3	26.0	29.3	38.2	32.3					21.2
		17.1	8.3	14.2	13.9	11.6	8.2	8.5	0.8			7.4	1.6	1.2	2.3
Hale End & Highams Park Pre 2002: Hale End		32.8	39.1	37.9	46.6	37.2	37.3	55.0	51.7	55.9	62.9	56.5	58.5	74.0	43.4
		30.1	25.5	10.7	16.8	26.1	24.7	23.1	26.1	15.2	26.0	29.4	41.5	18.0	26.8
		8.0	35.4	41.4	36.6	31.9	30.6	10.7	19.8	27.3	5.8	14.1		7.0	11.7
		29.1		10.1		4.8	7.4	11.2	2.4	1.6	5.4			1.0	18.1
Hatch Lane		32.7	49.4	47.2	55.2	43.7	48.4	53.9	48.9	54.9	60.7				
		20.5	20.6	14.7	26.4	37.1	28.9	26.0	31.2	16.5	31.3				
		6.4	19.1	11.1	10.4	11.8	22.7	11.6	17.9	25.5					
		40.5	10.9	26.9	8.0	7.4		8.5	2.0	3.1	8.0				
High Street		6.4	9.4	7.2	7.3	9.4	15.5	29.3	18.7	54.9	30.0	16.7	19.3	43.0	22.2
		52.7	40.5	34.5	42.0	47.7	54.0	47.0	42.7	16.5	56.0	53.5	64.2	35.1	73.1
		16.2	35.7	36.6	36.0	42.9	30.5	21.7	34.9	25.5	5.4	8.0			4.0
		24.7	14.3	21.7	14.7			2.0	3.7	3.1	8.6	21.8	16.5	21.9	0.7
Higham Hill		7.4	11.4	9.4	9.7	8.5	8.1	15.7	27.8	27.5	37.7	22.2	22.2	43.3	19.3
		60.5	39.4	33.4	41.9	35.2	25.1	25.9	50.0	40.0	49.3	65.5	73.1	39.7	64.2
		14.3	34.4	45.3	48.4	44.7	66.8	58.3	22.2	29.2	5.4	12.3	4.0	16.9	
		17.8	14.8	11.8		11.6				3.3	7.6		0.7		
Hoe Street		9.9	13.7	14.8	20.3	17.1	20.3	26.0	24.6	31.9	33.0	25.2	26.9	58.5	26.9
		63.8	42.6	39.6	42.7	51.3	52.5	49.2	53.8	43.5	53.4	52.8	61.9	33.1	61.9
		5.2	25.6	22.1	15.5	14.3	15.3	9.6	13.7	20.6	5.6	11.4	6.2	8.3	6.2
		21.0	18.1	23.6	21.5	17.3	11.9	15.2	8.0	4.0	8.1	10.6	5.0		5.0
Larkwood		39.7	56.4	54.3	63.1	51.7	51.3	59.7	53.4	58.1	62.0				
		25.5	26.8	15.7	22.4	33.3	28.3	20.7	27.9	16.7	26.2				
		4.7	16.8	11.1	14.5	15.0	20.4	10.7	16.7	23.9	7.4				
		30.1		19.0				8.8	2.0	1.3	4.3				
Lea Bridge		9.5	11.6	14.4	20.8	17.0	18.5	29.1	26.1	35.8	40.7	26.1	31.9	63.1	25.5
		56.3	49.6	50.2	53.2	54.6	62.8	53.2	57.9	39.4	50.4	49.4	66.7	36.9	57.7
		9.5	22.6	19.1	20.4	28.3	15.5	13.7	14.4	24.8		9.6			16.8
		24.6	16.3	16.4	5.6		3.2	4.0	1.6		8.9	14.9	1.3		
Leyton		5.8	6.6	5.9	6.0	3.0		7.5	8.6	15.4	32.1	27.2	21.7	46.2	17.5
		50.8	39.0	41.2	33.1	39.6	47.4	44.6	44.0	34.0	59.0	70.5	76.9	51.1	71.8
		29.3	42.1	44.9	60.8	49.6	52.6	46.4	44.9	49.0					9.4
		14.0	12.2	8.0		7.8		1.5	2.4	1.7	8.9	2.3	1.4	2.7	1.3
Leytonstone		11.1	15.2	10.5	7.2	8.1	13.6	22.2	23.8	32.1	43.2	34.5	30.5	46.6	30.5
		50.6	43.4	39.0	38.1	47.5	51.5	54.0	59.5	42.4	49.7	46.6	56.0	33.4	56.0
		15.8	27.9	22.3	33.9	29.1	24.8	9.9	16.0	24.5					
		22.5	13.4	28.2	20.9	15.2	10.0	13.8	0.7	1.1	7.1	18.9	13.4	19.9	13.4
Markhouse Pre 2002: St James's Street		11.6	11.6	11.2	21.5	22.9	18.8	26.0	26.1	30.6	35.0	17.0	19.3	44.6	19.3
		51.9	45.3	35.8	38.6	41.2	40.6	45.5	50.7	48.9	51.8	53.6	69.5	33.9	69.5
		7.7	29.8	21.0	16.4	37.1	45.6	10.0	18.2	18.7	4.8	16.1	1.1		1.1
		28.8	13.3	33.0	23.6	10.5		18.5	5.0	1.8	8.4	13.3	10.0	21.6	10.0
Valley Pre 1978: Chingford South		34.3	50.4	60.8	55.8	45.5	43.0	63.2	53.4	53.8	54.9	46.5	35.3	46.5	
		29.3	32.6	19.0	32.9	41.6	28.2	24.2	30.2	17.9	33.1	33.5	38.8	15.5	32.3
		5.6	17.0	20.2	11.3	12.9	21.3	12.6	15.9	28.3	6.0	20.0	5.4	8.8	22.9
		30.6					7.4		0.5		6.0		20.4	29.2	44.9
William Morris Pre 2002: Lloyd Park		6.3	10.3	9.2	14.3	19.3	19.4	34.7	30.6	33.7	32.4				
		58.0	43.6	40.2	52.3	58.4	49.8	42.0	51.0	43.6	54.4				
		5.8	28.9	35.9	23.1	22.3	19.8	11.7	15.2	22.6	5.6				
		29.7	17.2	14.7	10.4		10.9	11.6	3.1		7.6				
Wood Street		18.1	19.0	27.4	14.2	11.2	13.8	32.3	21.4	41.4	43.9	32.9	34.2	63.1	34.2
		49.6	46.9	39.4	41.9	41.2	40.6	38.3	38.3	36.7	46.3	49.8	58.1	35.6	58.1
		3.9	23.6	17.3	33.2	37.1	45.6	29.4	38.4	21.9	3.7	8.8	2.8		2.8
		28.4	10.6	15.9	10.7	10.5			1.9		6.1	8.5	4.9	1.3	4.9

WANDSWORTH		2014	2010	2006	2002	1998	1994	1990	1986	1982	1978	1974	1971	1968	1964
Balham		47.1	50.0	55.3	59.5	54.8	53.9	54.1	49.9	49.9	57.2	41.2	45.2	69.0	46.7
		23.3	21.7	16.7	25.1	31.9	38.1	35.7	37.2	35.5	40.6	43.6	54.8	31.0	46.4
		9.0	18.5	11.9	8.9	6.9	8.0	10.2	13.0	14.6	2.2	15.2			
		20.7	9.7	16.1	6.6	6.4									6.9
Bedford		37.7	42.2	44.1	38.9	48.0	44.7	45.0	43.5	43.8	53.9	41.7	50.2	74.5	48.6
		37.3	31.3	25.0	32.1	38.5	40.4	38.0	46.6	40.4	45.1	46.6	49.8	25.5	44.6
		6.3	18.2	11.4	13.5	6.0	6.2	4.2	9.9	15.8		10.6			6.8
		18.7	8.3	19.5	15.4	7.5	8.8	12.7				1.1			
Earlsfield		38.7	46.8	62.1	48.8	54.6	51.6	50.5	36.2	29.2	36.8	34.9	39.6	64.5	33.6
		34.2	25.8	21.4	36.0	35.9	40.5	40.0	36.3	37.0	36.9	50.3	60.4	35.5	56.2
		6.5	17.0		7.4	4.6	5.2	3.8	27.4	33.8	23.0	14.8			6.6
		20.6	10.4	16.5	7.8	4.9	2.7	5.7			3.3				3.6
East Putney <i>Pre 2002: Putney</i>		48.0	53.2	62.9	63.4	61.9	58.8	62.7	57.5	59.3	69.9	57.0	57.6	66.8	53.6
		20.7	19.8	13.2	24.5	27.3	31.3	25.9	30.0	20.5	22.7	28.8	40.6	22.0	33.4
		9.3	18.2	8.4	12.2	10.8	9.9	5.5	10.5	20.1	7.4	13.0		9.6	10.1
		21.9	8.7	15.5					5.8	2.0		1.3	1.7	1.6	2.8
Fairfield		43.7	49.5	54.7	53.3	63.7	54.5	52.5	43.9	40.2	45.7	35.8	31.0	47.8	33.6
		23.1	22.1	17.6	24.0	30.8	39.8	41.1	48.3	44.6	46.4	64.2	67.6	35.0	56.2
		8.4	16.3	11.3	12.1	5.6	5.7		7.8	14.3	3.8			16.3	6.6
		24.9	12.1	16.4	10.6			6.4		0.9	4.1		1.4	0.9	3.6
Furzedown		20.2	28.6	40.2	41.5	43.6	46.2	47.4	45.1	41.6	51.8	37.8	36.4	60.0	37.4
		56.6	50.5	41.3	41.9	45.6	44.4	42.9	44.6	39.2	45.7	57.3	62.8	38.6	54.0
		4.9	13.2	16.3	6.6	5.5	5.7	4.5	9.0	18.2	1.9	4.0			6.5
		18.3	12.1	16.4	10.0	5.3	3.7	5.2	1.3	0.9	0.7	0.9	0.8	1.4	2.0
Graveney		18.1	20.8	21.6	16.7	16.6	19.2	26.6	21.9	33.5	40.3	28.7	24.0	58.8	25.4
		54.8	41.2	34.2	41.8	45.9	48.2	39.9	53.8	48.6	56.2	65.8	74.3	41.2	64.2
		6.4	29.3	27.5	33.1	30.7	27.8	26.2	24.4	17.4	2.2	3.8			7.9
		20.6	8.7	16.6	8.4	6.8	4.8	7.3		0.6	1.2	1.7	1.7		2.4
Latchmere		28.1	31.4	41.2	33.8	44.1	41.8	40.8	23.2	18.6	30.8	8.9	11.0	27.1	12.1
		44.0	43.8	44.8	48.2	50.3	52.1	52.2	69.3	65.0	56.6	86.3	87.9	57.3	76.9
		5.2	14.3	10.5	8.1	5.5	6.1		6.0	12.6		4.8		14.0	4.1
		23.6		14.0	9.9			7.0	1.5	3.7	12.6		1.0	1.6	6.8
Nightingale		51.8	46.6	50.2	48.5	51.1	53.7	52.7	51.2	50.0	65.3	53.0	56.7	76.8	59.5
		28.4	23.4	16.4	25.8	36.8	36.9	29.7	37.6	30.9	33.6	37.3	43.3	23.2	40.5
		8.7	18.1	13.7	12.8	6.1	9.4	6.5	9.5	19.1	1.1	9.7			
		20.6	11.8	19.7	12.9	6.0		11.1	1.8						
Northcote		51.3	57.5	57.1	60.4	61.8	56.6	63.4	55.8	51.4	59.0	41.3	41.6	66.9	35.7
		19.8	19.8	14.1	20.1	24.5	25.8	25.6	34.0	28.7	34.7	39.6	49.8	25.0	43.4
		9.0	15.1	11.7	9.2	7.9	7.9		8.8	19.0	6.3	19.1	6.2	8.1	20.8
		19.9	7.7	12.3	10.3	5.7	9.6	11.0	1.4	0.9			2.4		
Queenstown		40.2	43.4	43.6	49.3	57.3	54.2	52.5	40.3	36.8	34.4	14.4	15.9	39.3	16.1
		39.4	34.7	33.7	42.0	37.4	40.2	40.7	50.5	46.1	52.6	85.6	82.0	46.7	76.1
		4.5	13.9		8.8	5.3	5.6		7.4	15.2	3.7			6.8	
		15.8	8.0	22.7				6.9	1.8	1.8	9.2		2.2	7.2	7.8
Roehampton & Putney Heath <i>Pre 2010: Roehampton</i>		32.1	39.2	50.4	47.0	49.6	38.2	41.1	31.2	24.7	33.3	28.2	31.2	46.9	35.7
		45.7	36.6	34.0	38.8	42.2	50.6	50.6	61.1	52.2	58.4	62.2	68.8	51.1	58.8
		3.5	16.7	7.4	7.3	8.2	11.2	8.3	7.7	23.1	6.2	9.6			
		18.6	7.5	8.1	7.0						2.1			2.0	5.4
St Mary's Park		43.2	49.3	56.2	55.1	56.0	51.9	59.0	42.4	40.6	46.1	32.2	29.5	46.4	32.6
		26.2	25.9	19.5	24.3	32.3	36.2	41.0	49.6	44.1	46.3	60.9	65.5	47.5	54.3
		7.8	14.2	9.9	7.8	4.6	6.4		6.9	14.2		6.9	4.9	6.1	8.8
		23.0	10.5	14.4	12.8	7.1	5.5		1.1	1.1	7.6				4.3
Shaftesbury		45.7	53.1	55.1	51.3	54.1	56.7	53.1	38.9	37.2	43.9	27.5	32.9	50.3	25.7
		27.4	25.0	20.6	28.0	33.9	34.5	38.0	50.5	43.2	51.8	67.9	65.8	39.5	54.4
		9.6	15.2	9.9	9.3	5.6	8.8		8.6	19.3		4.6		8.9	16.9
		17.3	6.8	14.4	11.4	6.4		8.8	1.9	0.3	4.3		1.3	1.3	3.0
Southfields <i>Pre 2002: Southfield</i>		38.5	49.3	53.4	52.7	58.2	49.2	51.4	42.2	48.8	57.7	42.9	43.3	61.2	40.1
		22.6	23.0	15.5	24.3	33.3	33.6	34.2	38.9	32.9	34.9	46.3	56.7	25.7	47.0
		6.8	18.5	18.4	11.3	8.5	7.5	5.9	17.8	18.3	5.8	10.8		13.1	11.6
		32.1	9.3	12.7	11.8		9.7	8.6	1.1		1.6				1.4
Thamesfield		50.0	57.9	60.9	53.8	64.1	59.2	58.1	53.7	54.6	59.7	38.5	45.5	69.7	49.1
		17.5	16.8	14.3	19.6	24.5	28.8	25.4	29.3	24.8	33.6	42.3	54.5	30.3	47.9
		9.6	15.1	11.1	10.2	11.5	12.0	5.5	16.5	20.5	5.9	12.0			
		23.0	10.3	13.8	16.4			10.9	0.5		0.8	7.2			3.1
Tooting		27.8	30.9	38.7	30.4	28.8	32.8	36.4	29.9	35.4	44.9	35.2	33.1	64.8	33.0
		45.2	45.8	37.4	47.7	54.6	58.6	49.3	59.0	49.1	52.0	59.4	63.5	35.2	67.0
		6.0	14.1	9.0	10.6	8.7	8.6	5.3	9.4	14.2		3.7	3.4		
		21.0	9.1	15.0	11.3	7.9		9.0	1.7	1.3	3.0	1.7			
Wandsworth Common <i>Pre 2002: Springfield</i>		52.5	59.3	60.6	63.9	55.7	52.0	56.6	50.7	50.4	58.7	36.3	39.5	63.9	43.2
		19.4	17.7	12.8	17.5	33.8	35.0	31.8	38.8	31.8	38.0	52.6	60.5	29.3	47.1
		8.7	13.6	12.1	8.7	5.4	7.1	4.9	9.8	17.8	2.1	10.5		6.7	8.1
		19.4	9.4	14.5	9.9	5.1	6.0	6.8	0.7		1.2	0.6			1.6
West Hill <i>Pre 2002: Parkside Pre 1978: West Hill</i>		41.4	45.4	59.8	57.3	59.5	55.0	53.6	48.0	48.7	58.6	50.0	44.7	65.6	34.2
		29.1	25.9	17.7	33.8	32.6	35.6	36.2	44.6	34.2	35.4	45.5	55.3	34.4	40.0
		7.9	15.0	10.2	9.0	7.9	9.4	5.1	7.4	17.1	6.0	4.5			9.2
		21.6	13.6	12.4				5.2							16.7
West Putney		51.5	53.5	68.5	64.9	63.2	61.7	58.0	54.6	51.6	56.5				
		20.2	22.7	19.4	23.3	28.6	31.0	30.2	37.7	29.2	35.3				
		8.5	15.2	12.0	11.7	8.2	7.3	5.4	6.8	18.2	6.9				
		19.8	8.6					6.4	0.9	1.0	1.3				

CITY OF WESTMINSTER		2014	2010	2006	2002	1998	1994	1990	1986	1982	1978	1974	1971	1968	1964
Abbey Road Pre 2002: Hamilton Terrace Pre 1978: Lords		58.0	56.7	70.1	60.8	67.9	66.3	61.5	49.0	53.4	67.2	66.7	62.6	88.1	62.6
		19.6	19.0	14.8	15.5	19.3	14.4	9.6	11.3	11.0	18.3	21.9	26.7	11.9	26.7
		10.2	14.1	15.1	14.9	12.8	12.4	23.8	39.7	29.1		11.4	10.7		10.7
		12.2	10.2		8.8		6.9	5.1		6.5	14.5				
Bayswater Pre 1978: Lancaster Gate		39.5	45.8	51.9	52.5	49.6	50.3	48.3	38.5	42.8	53.2	54.1	61.1	71.1	68.9
		20.9	22.8	15.4	30.2	35.5	43.1	35.7	46.9	33.2	42.8	39.7	38.9	14.8	31.1
		21.9	31.3	32.6	17.3	8.7	6.6	6.5	14.6	22.5				14.1	
		17.7				6.2		9.4		1.5	4.0	6.2			
Bryanston & Dorset Square Pre 2002: Bryanston Pre 1978: Baker Street		51.7	51.2	58.4	68.5	68.3	71.6	74.0	70.0	64.5	76.4	63.0	72.5	90.3	72.5
		19.2	18.0	11.7	16.7	20.0	28.4	19.8	16.3	12.8	20.0	21.5	26.6	8.4	26.6
		11.9	18.5	13.2	14.8	11.7		6.2	13.7	22.7		13.3			
		17.2	12.3	16.7								3.7	2.2	0.9	1.3
Churchill		35.0	45.0	60.2	66.7	58.9	50.9	41.2	27.7	39.3	44.8	36.9	28.3	49.9	31.2
		39.7	29.6	27.3	23.2	32.2	38.9	29.9	39.4	38.2	47.5	56.5	52.6	40.3	67.4
		6.0	25.4	12.5	10.1	6.4	10.2	25.8	32.9	22.5		6.1	5.7	11.3	8.5
		19.2				2.6			3.1			1.6	0.9	7.7	1.3
Church Street		18.5	24.6	28.6	27.9	28.4	34.4	33.1	24.9	27.8	32.6	31.3	31.2	46.4	31.2
		67.1	45.3	39.9	59.2	60.8	53.2	66.9	65.1	57.1	65.7	58.6	67.4	50.4	67.4
			15.5	10.1	12.9	10.8	9.7		10.1	15.1		7.4			
		14.4	14.6				2.6					1.7	2.7	1.4	3.2
Harrow Road		15.7	18.6	28.5	17.4	22.9	26.5	31.9	18.3	19.7	27.9	26.5	26.1	55.0	24.8
		56.5	43.3	51.3	52.2	65.8	64.4	60.0	73.2	68.2	65.7	71.4	72.5	43.4	74.2
			20.8	20.2	14.9	11.4	9.1		8.5	12.1					
		28.8	17.3		15.5			8.0			6.4	2.1	1.4	1.7	1.1
Hyde Park		52.6	47.4	68.0	72.3	68.2	71.4	68.3	69.6	71.2	77.0	62.2	61.5	75.2	71.5
		24.5		15.2	15.6	15.2	17.1	16.8	17.8	10.3	19.1	37.8	33.8	12.8	28.5
			27.6	16.8	12.0	9.5	11.4	5.9	12.6	18.5			4.8	12.0	
		22.9	25.0			7.0		9.0			3.9				
Knightsbridge & Belgravia Pre 2002: Knightsbridge		74.8	73.6	85.4	78.0	72.6	69.0	61.4	69.4	77.2	86.6	89.6	90.2	96.1	89.9
		10.2		5.4	4.9	13.7	11.3	6.3	14.3	8.5	11.3	6.2	9.8	3.9	3.9
				9.2	9.4	13.8	19.7	2.7	16.3	14.3					6.2
		15.0	26.4		7.8			29.6			2.1	4.2			
Lancaster Gate		51.3	47.2	65.1	66.5	67.0	62.2	64.3	62.6	66.3	75.6				
		22.0	19.4	17.4	18.0	22.4	26.1	23.2	20.6	13.3	20.0				
		11.8	19.5	17.5	15.4	10.6	11.7		16.9	20.4					
		14.9	14.0					12.5			4.4				
Little Venice		47.7	47.1	64.5	66.0	61.3	53.9	53.7	36.2	43.9	45.2				
		29.9	26.3	20.7	21.7	30.5	38.5	40.5	39.5	36.4	48.9				
		7.2	15.7	14.8	12.3	8.1	7.6	5.8	24.3	19.6	3.5				
		15.2	10.8								2.4				
Maida Vale		39.6	41.1	64.3	52.7	56.9	48.9	48.7	30.8	38.1	50.9	43.3	43.2	71.6	49.1
		34.9	27.7	23.5	36.0	36.0	44.5	44.7	50.1	43.5	45.8	56.7	56.8	28.4	44.0
		10.7	16.9	12.2	11.3	7.1	6.6	6.6	19.1	18.4					6.9
		14.8	14.2								3.4				
Marylebone High Street Pre 2002: Baker Street Pre 1978: Cavendish		58.9	47.0	70.0	71.8	67.9	65.6	70.3	58.7	65.7	71.5		68.4	74.2	73.7
		16.0		14.7	14.2	19.4	20.2	23.0	17.6	13.7	20.8		30.0	25.8	26.3
		9.1	28.2	15.4	14.0	12.6	12.8	6.7	23.8	18.7	2.4				
		15.8	24.9			1.3			1.8	5.3			1.7		
Queen's Park		16.1	15.0	29.4	16.9	16.3	19.8	27.7	16.8	20.9	20.7	16.2	18.0	38.1	15.4
		67.4	47.9	53.2	61.4	51.8	44.2	64.4	69.5	66.2	77.1	83.8	82.0	61.9	77.9
			18.7	17.4	11.1	3.8	5.7	7.9	13.7	13.0					6.7
		16.5	18.2		10.6	28.0					2.1				
Regent's Park		47.7	55.0	67.3	60.4	67.9	68.1	68.3	61.3	63.4	68.3	58.1	60.7	81.5	60.7
		29.7	29.9	19.1	20.5	22.8	21.4	22.5	24.4	18.6	27.6	31.2	38.0	16.2	38.0
		9.1		13.6	10.5	9.3	9.0	9.2	13.5	16.1	2.6	9.7			
		13.5	15.2		8.7		1.6		0.8	1.9	1.5	1.0	1.3	2.3	1.3
St James's Pre 1978: Victoria Street		42.0	46.7	65.3	59.0	64.8	57.5	58.0	51.1	59.3	57.0	62.5	76.3	85.6	88.9
		22.5	19.5	18.0	19.7	35.2	33.3	37.2	37.6	27.6	28.5	27.4	23.7	14.4	5.0
		8.7	22.6	16.7	13.1		9.2	4.8	11.2	13.0	14.6	8.0			6.1
		26.7	11.2		8.2						2.1				
Tachbrook		46.5	57.6	65.0	62.7										
		22.6	20.4	20.5	25.0										
		8.0	22.0	14.5	12.3										
		23.0													
Vincent Square Pre 2002: Victoria No equivalent ward 1968-78 Pre 1968: Cathedral		42.1	55.0	66.1	67.7	64.3	64.2	64.7	49.0	60.8	66.9				68.3
		24.0	21.9	18.1	19.9	24.8	22.8	31.1	34.5	14.2	29.4				22.3
			23.1	15.8	12.4	10.9	12.0	4.3	16.5	24.9					9.4
		33.9					1.0				3.7				
Warwick Pre 2002: St George's Pre 1978: Warwick		52.5	62.0	72.7	70.0	69.6	65.2	73.3	66.4	68.3	81.7	66.0	69.8	84.9	70.2
		18.6	16.7	13.1	15.0	20.2	20.6	19.7	15.9	11.6	18.3	21.1	23.1	15.1	25.4
		7.0	21.3	14.2	15.0	10.1	12.7	7.0	17.7	20.1		12.9	7.1		4.4
		21.8					1.5								
West End Pre 1978: Regent Street		43.2	44.7	51.3	64.7	40.7	59.8	57.1	44.5	47.7	43.7	60.6	71.1	89.4	79.9
		19.7	21.0	16.9	22.2	13.4	16.9	13.6	9.0	7.8	7.5	16.8	14.6	10.6	20.1
		6.8	18.6	13.6	13.2	11.1	23.3					11.4	14.3		
		30.3	15.6	18.2		34.8		29.3	46.4	44.5	48.8	11.2			
Westbourne		15.3	21.0	29.1	24.4	26.7	31.4	33.4	25.0	25.5	33.4	28.1	27.6	50.7	30.4
		59.9	48.4	42.8	62.5	55.2	57.1	56.1	62.1	57.1	63.7	68.3	72.4	40.6	63.0
			16.8	17.4	13.1	11.6	11.6	10.5	12.9	17.3				7.4	5.2
		24.9	13.8	10.8		6.5					3.0	3.6		1.3	1.4

Index of candidates

Candidates are listed alphabetically by surname, followed by their party or description, the ward/s they stood in and an abbreviation for the council that ward is in.

Key **B&D** Barking & Dagenham, **BAR** Barnet, **BEX** Bexley, **BRE** Brent, **BRO** Bromley, **CAM** Camden, **CRO** Croydon, **EAL** Ealing, **ENF** Enfield, **GRE** Greenwich, **HAC** Hackney, **H&F** Hammersmith & Fulham, **HAR** Haringey, **HRW** Harrow, **HAV** Havering, **HIL** Hillingdon, **HOU** Hounslow, **ISL** Islington, **K&C** Kensington & Chelsea, **KUT** Kingston Upon Thames, **LAM** Lambeth, **LEW** Lewisham, **MER** Merton, **NEW** Newham, **RED** Redbridge, **RUT** Richmond Upon Thames, **SOU** Southwark, **SUT** Sutton, **THS** Tower Hamlets, **WAF** Waltham Forest, **WAN** Wandsworth, **COW** City of Westminster

A

Aakhiro, Cabdi (Con) Cockfosters, ENF
Aaron, Mark (UKIP) Hainault, RED
Abbas, Helal U. (Lab) Spitalfields, THS
Abbas, Qazal (Con) North Greenford, EAL
Abbit, Gareth W. (Lab) Bromley Common, BRO
Abbott, Paul T. (Con) Vassall, LAM
Abdey, Olive J. (LD) Kenley, CRO
Abdul-Motalib, Human (LD) Yiewsley, HIL
Abdullah, Abul (Con) Canning Town South, NEW
Abdullah, Mushtak (Con) Mile End, THS
Abdullahi, Abdul (Lab) Edmonton Green, ENF
Abdulmuhit, Hanif (Lab) Green Street West, NEW
Abellan, Manuel (LD) Beddington South, SUT
Abeles, Aliza M. (LD) Edgware, BAR
Abeles, Elias P. (LD) Edgware, BAR
Above, None of The (Ind) Chingford Green, WAF
Abraham, Sushila (LD) Berrylands, KUT
Abrahams, Michael (CPA) Plaistow South, NEW
Abraham, Arfan (LD) Forest, WAF
Abse, Toby (LPBP) Brockley, LEW
Acciari, Louisa (Green) Bayswater, COW
Acheampong, Richard (Con) Bruce Grove, HAR
Achillea, George (LD) Bush Hill Park, ENF
Acton, Charles (Green) Lee Green, LEW
Acton, Geoff (LD) North Twickenham, RUT
Acton, Heather (Con) Hyde Park, COW
Acty, Ryan M.J. (UKIP) Eltham West, GRE
Adam, Michael F. (Con) Munster, H&F
Adam, Robert (Green) Tottenham Hale, HAR
Adamou, Gina (Lab) Harringay, HAR
Adams, Chris (LD) Addiscombe, CRO
Adams, Clifford B. (BNP) Coldharbour, GRE
Adams, Emma J. (Lab) Havering Wood, HAV
Adams, Ian (Con) Little Venice, COW
Adams, Jeremy R. (Lab) Chelsfield, BRO
Adams, Kam (Lab) Hoxton East, HAC
Adams, Kelly (UKIP) Isleworth, HOU
Adams, Melinda (APP) Rushey Green, LEW
Adams, Norman R. (Lab) Kidbrooke, GRE
Adams, Raymond (UKIP) Middle Park, GRE
Adams, Reginald W. (LD) Clock House, BRO
Adams, Steve (Con) Gospel Oak, CAM
Adamson, Kevin (UKIP) Waddon, CRO
Adan, Bee (Ind) Woodside, HAR
Addenbrooke, Sarah (Con) Dalgarno, K&C
Ade-Blaize, Tony A. (CPA) East Ham South, NEW
Adefiranye, Jimi (Lab) Brockley, LEW
Adegboyega, Adeyini (Lab) Dundonald, MER
Adejare, Soraya (Lab) Dalston, HAC
Aden, Abdi (Lab) Sudbury, BRE
Adeolu-David, Kofo (Lab) Cazenove, HAC
Ades, Rose (Green) Faraday, SOU
Adetola, Abiodun O. (LD) Sidcup, BEX
Adewale, Terry (APP) Camberwell Green, SOU
Adeyeye, Michael A. (Lab) Brondesbury Park, BRE
Adilypour, Danial (Lab) Streatham South, LAM
Adje, Charles O. (Lab) White Hart Lane, HAR
Adjepong, Nana O. (LD) St Pancras, CAM
Adlard, St John (Lab) Brompton, K&C
Adotevi, Sabine (LD) Munster, H&F
Adshead, Mary (Green) Hillrise, ISL
Adwani, Rajan (UKIP) Fortis Green, HAR
Afiari, Julie (CPA) Stratford, NEW
Afzal-Toor, Hohammed (ILG) Harrow Weald, HRW
Aghdomar, Michelle (Lab) Herne Hill, LAM
Agha, Amer (Lab) Welsh Harp, BRE
Agius, Anthony (Green) Hounslow South, HOU

Agnew, Rachael (Lab) Hampstead Town, CAM
Agrawal, Alok (Con) Lower Edmonton, ENF
Agunbiade, Michael A. (Lab) Mawneys, HAV
Ahad, Abdul (Con) Queen's Park, COW
Ahammad, Syed (Lab) Longbridge, B&D
Aherne, Tim (Con) Campden, K&C
Aherne, Colin (Lab) Wormholt & White City, H&F
Ahmad, Asrar (ILG) Wealdstone, HRW
Ahmad, Dushka (ILG) Headstone South, HRW
Ahmad, Marina M. (Lab) Cray Valley East, BRO
Ahmad, Masood (Lab) Lea Bridge, WAF
Ahmad, Mojgan (LD) Dormers Wells, EAL
Ahmad, Nawaz (Lab) Beddington North, SUT
Ahmad, Noshaba (ILG) Harrow Weald, HRW
Ahmad, Saad J. (Con) Hounslow West, HOU
Ahmad, Shakil W. (Lab) Loxford, RED
Ahmed, Anna M.L. (LD) Southfields, WAN
Ahmed, Ashfaq (Con) Green Street East, NEW
Ahmed, Azi (Con) Hammersmith Broadway, H&F
Ahmed, Farhan (Lab) Belmont, HRW
Ahmed, Faruque M. (Lab) Whitechapel, THS
Ahmed, Hussain (Lab) Bayswater, COW
Ahmed, Jahangir (Con) Clementswood, RED
Ahmed, Jamal K. (ILG) Harrow on the Hill, HRW
Ahmed, Jueh (Con) Whalebone, B&D
Ahmed, Kabir (THF) Weavers, THS and Blackwall & Cubitt Town, THS
Ahmed, Khales U. (Lab) Bromley North, THS
Ahmed, Mahboob R. (Con) Forest Gate South, NEW
Ahmed, Mashuk (THF) Limehouse, THS
Ahmed, Mohammad (Lab) Loxford, RED
Ahmed, Mohammed F. (Con) Wembley Central, BRE
Ahmed, Munir (Lab) Perivale, EAL
Ahmed, Mushtaq (Lab) Cranbrook, RED
Ahmed, Nadhim (Lab) Kenton, BRE
Ahmed, Nazir (LD) Streatham South, LAM
Ahmed, Ohid (THS) Lansbury, THS
Ahmed, Parvez (Lab) Dollis Hill, BRE
Ahmed, Rajib (Lab) Lansbury, THS
Ahmed, Rofique (THF) St Dunstan's, THS
Ahmed, Samira S. (LD) Alperton, BRE
Ahmed, Shahan (Con) Green Street East, NEW
Ahmed, Shahin (Con) Regent's Park, CAM
Ahmed-Shaikh, Natasha (Lab) Northolt Mandeville, EAL
Ahmed, Shakil (Con) Hanworth, HOU
Ahmed, Suluk (THF) Spitalfields, THS
Ahmed, Suleman N. (LD) Leytonstone, WAF
Ahmed Khan, Anwar (Ind) Bow West, THS
Ahmedali, Samer (Con) Mapesbury, BRE
Ahmet, Peray (Lab) Noel Park, HAR
Aighoul, Mohammed (Con) Welsh Harp, BRE
Aiken, Nickie (Con) Warwick, COW
Ainslie, Scott (Green) St Leonard's, LAM
Ainsworth, Richard (Green) Upper Edmonton, ENF
Aitken, Alan (Lab) Parson's Green, H&F
Aitken, Roger L. (Green) East Barnet, BAR
Aitken-Davies, Richad (Con) Lavender Fields, MER
Ajakaiye, Ade (Lab) Childs Hill, BAR
Akan, David R. (Green) Ravenscourt Park, H&F
Akbiyik, Altan R. (LD) Garden Suburb, BAR
Akhavan, Mehdi (No desc) Coppetts, BAR
Akhoon, Dawood E. (LD) Cazenove, HAC
Akhtar, Sabina (Lab) Stepney Green, THS
Akinoye, Michelle O. (Con) Chessington South, KUT
Akiwowo, Seyi (Lab) Forest Gate North, NEW
Akoto, Evelyn (Lab) Livesey, SOU
Akram, Ajaz (LD) Clementswood, RED
Akram, Khalid (Green) Tokyngton, BRE
Akram, Yusuf (Green) Alperton, BRE

Aktaruzzaman, Mohammed (THF) Blackwall, THS
Akthar, Shuily (THF) Lansbury, THS
Akwaeze, Nneka (Con) Colindale, BAR
Akwas-Ayisi, Eugene (Lab) West Green, HAR
Akyiyina, Agatha M. (Lab) Figge's Marsh, MER
Al Ameen, Remi (Lab) Roehampton, WAN
Al Jawad, Mahmoud (Con) Willesden Green, BRE
Al Sameraj, Anood (LD) Riverside, SOU
Alabi, Bidemi (Ind) Burnt Oak, BAR
Alac, Loreta E. (LD) Lady Margaret, EAL
Alagaratnam, Rathy (UKIP) Abbey, MER
Alam, Mahbub (THF) St Dunstan's, THS
Alam, Nurul (Con) Woodhouse, BAR
Alam, Shah (THF) Mile End, THS
Alam, Syed (Lab) Kenton, BRE
Alambritis, Stephen (Lab) Ravensbury, MER
Alarice, Aleen (Lab) Plaistow South, NEW
Alasia, Sanchia (Lab) Alibon, B&D
Alavi, Abdul W. (Con) Wood Street, WAF
Alawiye, Abdul (Con) Queens Park, BRE
Albakeri, Jawharah Q. (LD) Cray Meadows, BEX
Alberti, Wojciech (Con) Northolt West End, EAL
Albrecht, Helene G. (Green) Askew, H&F
Albright, Zara S. (Con) Pinkwell, HIL
Alden-Falconer, Ben (Lab) Springfield, HAC
Aldridge, Steph (Green) Mortlake, RUT
Alel, Abdi (Ind) North Greenford, EAL
Alen, Geoffrey (Green) Pery & Cator, BRO
Alexander, Isabelle (Res) Squirrel's Heath, HAV
Alexander, Jeanne (Lab) Eastbury, B&D
Alexander, Jose (Lab) Green Street East, NEW
Alexander, June (Res) Cranham, HAV
Alexander, Karen J. (LD) Harringay, HAR
Alexander, Rupert A. (LD) Cann Hall, WAF
Alfakier, Maha (LD) Tudor, KUT
Alford, Adronie E. (Con) Munster, H&F
Alkaff, Tina (Lab) Abingdon, K&C
Ali, Ahmad (LD) Streatham South, LAM
Ali, Amina (Lab) Bow East, THS
Ali, Ghazanfar (Lab) Greenhill, HRW
Ali, Hamida (Lab) Woodside, CRO
Ali, Hifzur (LD) Hainault, RED
Ali, Jasmine (Lab) The Lane, SOU
Ali, Kobir (THF) Bromley South, THS
Ali, Liaquat (Lab) High Street, WAF
Ali, Mobarock (Con) Valence, B&D
Ali, Modoris (Con) Abbey, B&D
Ali, Mohammed S. (THF) Mile End, THS
Ali, Nadeem (Lab) William Morris, WAF
Ali, Nash (Lab) Regent's Park, CAM
Ali, Omar (LD) Kentish Town, CAM
Ali, Pat (LD) Beddington North, SUT
Ali, Shahed (THF) Whitechapel, THS
Ali, Shamshia (Lab) Clayhall, RED
Ali, Shahrar (Green) Willesden Green, BRE
Ali, Syed M. (LD) Hounslow South, HOU
Ali, Wahid (Con) Canning Town North, NEW
Ali, Zahanara (Con) Parsloes, B&D
Alimoradian, Bahram (LD) Little Venice, COW
Allain, Ryan A. (Green) Walpole, EAL
Allam, David R. (Lab) Northwood Hills, HIL
Allan, George E. (LD) Toillington, ISL
Allan, Kirsty (LD) Woodside, HAR
Allen, Catherine S.L. (Con) Crofton Park, LEW
Allen, Caroline (Green) St Mary's, ISL
Allen, David A. (Con) West Green, HAR
Allen, Eric J. (Con) Nonsuch, SUT
Allen, Graham (Green) Kenton, BRE
Allen, Jeremy R. (LD) Holborn, CAM

Allen, Kathy (Lab) Sutton Central, SUT
 Allen, Keima (Con) Lenes Abbey, BEX
 Allen, Lynne (Lab) Townfield, HIL
 Allen, Martin (LPBP) Whitefoot, LEW
 Allen, Piers R. (LD) West Twickenham, RUT
 Allen, Roderick (Con) Fortis Green, HAR
 Allen, Vanessa (Lab) Clock House, BRO
 Allie, James (Lab) Alperton, BRE
 Allie, James B. (ILG) Headstone South, HRW
 Allin-Khan, Rosena C. (Lab) Bedford, WAN
 Allison, Christine J. (Con) Grove Park, LEW
 Allison, Eve (Con) St Helen's, K&C
 Allison, Mark (Lab) Lavender Fields, MER
 Allman, Trevor W. (Green) Blackheath, GRE
 Allon, Kerry M. (Con) Lenes Abbey, BEX
 Allwright, Donald A. (LD) Greenford Broadway, EAL
 Alma, Ramazan (LD) West Green, HAR
 Almond, Richard J. (Con) Pinner South, HRW
 Alt, David A. (Con) Leytonstone, WAF
 Amadi, Chika (Lab) Edgware, HRW
 Amaning, Esther (Lab) Lesnes Abbey, BEX
 Ambache, Jeremy (LD) Roehampton, WAN
 Ambrose, Gerard (Ind) Lee Green, LEW
 Ambrose, Mickey (THF) Bow East, THS
 Amer, Adrian (Con) Grove, KUT
 Amin, Kaushika (Lab) Northumberland Park, HAR
 Amin, Viomini (Con) Kenton East, HRW
 Aminu, Adedamola (Lab) Tulse Hill, LAM
 Amoah, Juliet (Con) Eastbury, B&D
 Amos, David (Lab) Prince's, LAM
 Ampomah, Amasiampong (Con) Abbey, B&D
 Amrani, Skip (Lab) Catford South, LEW
 Amutharasan, Marshel (LD) Roxbourne, HRW
 Anand, Inderjit (Con) Southall Green, EAL
 Anand, Jasbir K (Lab) Southall Green, EAL
 Anand, Paramjit S. (Con) Northolt Mandeville, EAL
 Ansell, Carina L. (Green) Emerson Park, HAV
 Anderson, Alan C. (Green) Hobbayne, EAL
 Anderson, Don (UKIP) Lavender Fields, MER
 Anderson, Elizabeth M. (Con) Lenes Abbey, BEX
 Anderson, Fleur (Lab) Bedford, WAN
 Anderson, Ida (Con) North Greenford, EAL
 Anderson, Jeff (Lab) Rayners Lane, HRW
 Anderson, John (UKIP) Canbury , KUT
 Anderson, John (Con) Surrey Docks, SOU
 Anderson, Justin (Con) Perivale, EAL
 Anderson, Keir (Lab) Headstone North, HRW
 Anderson, Keith A. (Lab) Bedfont, HOU
 Anderson, Maisie (Lab) Newington, SOU
 Anderson, Paul M. (Green) Addiscombe, CRO
 Anderson, Robert (Lab) Ealing Broadway, EAL
 Anderson, Stan (Lab) Lower Morden, MER
 Anderson, Sue (Lab) Greenhill, HRW
 Anderson, Sylvia (LD) Clissold, HAC
 Anderson, Ted (UKIP) West Finchley, BAR
 Andrews, Caroline J. (CP) Syon, HOU
 Andrews, Katy (LD) Lea Bridge, WAF
 Andrews, Philip (CP) Isleworth, HOU
 Andrews, Raphael (Lab) Clerkenwell, ISL
 Angas, Elizabeth M. (Green) Woolwich Riverside, GRE
 Anstee, Mark (Green) Stroud Green, HAR
 Anthony, Dominic (CPA) East Ham Central, NEW
 Anthony Oluwayemisi (CPA) Little Ilford, NEW
 Anthony, Peter (Con) Roehampton, WAN
 Anthony, Simon R. (Green) Northfield, EAL
 Antoniadis, Nik (LPBP) Crofton Park, LEW
 Antwi, Mary (Con) West Ham, NEW
 Anwar, Mohammad (LD) Dollis Hill, BRE
 Anwar, Raja (Lab) High Street, WAF
 Anyanwu, Donatus (Lab) Coldharbour, LAM
 Aouane, Fenella (Con) Earl's Court, K&C
 Ap Seisyllt, Petroc (Green) Sydenham, LEW
 Apak, Meric (Lab) Kentish Town, CAM
 Appleby, Benjamin P.H. (Con) Lewisham Central, LEW
 Appleton, Steve (TUSC) Sutton South, SUT
 Arbour, Tony (Con) Hampton Wick, RUT
 Archer, Ross K. (Con) Grove Park, LEW
 Argar, Edward J.C. (Con) Warwick, COW
 Ariwa, Ezendu (Con) Fortis Green, HAR
 Ariyo, Tola (LD) St Ann's, HAR
 Armer, David (KOSHHP) Raynes Park, MER
 Armour, Sophie (Green) East Dulwich, SOU
 Armstrong, Bob (Lab) Plaistow & Sundridge, BRO
 Armstrong, Elizabeth (LD) Tachbrook, COW
 Armstrong, Judy (Lab) Plaistow & Sundridge, BRO
 Armstrong, Kirsty S. (LD) Waddon, CRO
 Armstrong, Michael E. (UKIP) West Ham, NEW
 Arnold, Lesley-Anne (Lab) Courtfield, K&C
 Arnold, Simon (Con) Heathrow Villages, HIL
 Arora, Roy (Con) Coombe Vale, KUT
 Arram, Joyce M, (LD) East Finchley, BAR

Arrowsmith, Doug (Green) Norbury, CRO
 Arrowsmith, Kim (Lab) Elm Park, HAV
 Arslan, Atila (Con) Bowes, ENF
 Arthur, Graham L. (Con) Hayes & Coney Hall, BRO
 Arthur, Jason J. (Lab) Crouch End, HAR
 Arthur, Nat (Lab) Cray Valley East, BRO
 Aruliah, Thuranie (LD) Tottenham Hale, HAR
 Arzymanow, Barbara J. (Con) Little Venice, COW
 Asad, Abul (THF) Whitechapel, THS
 Asante, Nana (ILG) Edgware, HRW
 Asghar, Mohammad (Lab) Lea Bridge, WAF
 Asghar, Naheed (Lab) Cathall, WAF
 Ash, David L.J. (KOSHHP) Raynes Park, MER and
 Cheam, SUT
 Ash, Sandra (KOSHHP) Wimbledon Park, MER
 Ashby-Adams, Susan (LD) Ashburton, CRO
 Asher, Jay (Lab) Bridge, RED
 Ashraf, Asif (LD) Lower Morden, MER
 Ashraf, Mosheraf (Con) Seven Kings, RED
 Ashraf, Saima (Lab) Gascoigne, B&D
 Ashley, April J. (TUSC) Colliers Wood, MER
 Ashmole, Roy F. (Con) Christchurch, BEX
 Ashton, David (Con) Wealdstone, HRW
 Ashton, Marilyn (Con) Stanmore Park, HRW
 Ashwell, Corin (Green) Lewisham Central, LEW
 Ashwood, Tom (Lab) Ealing Common, EAL
 Ashworth, Jacqueline L. (Green) West Green, HAR
 Asif, Mohammed (Con) Goodmayes, RED
 Asif, Yasir (Con) Boleyn, NEW
 Asif, Zahra S. (TUSC) Uxbridge North, HIL
 Asiwaju-Dada, Florence (CPA) Stratford, NEW
 Aslam, Mohammad (Lab) Norwood Green, EAL
 Aspis, Simone (Green) Dudden Hill, BRE
 Asquith, Jeremy E.C. (LD) Northwood, HIL
 Assad, Peymana (Lab) Harrow Weald, HRW
 Assoul, Mounira (Con) Perivale, EAL
 Astaire, Daniel P. (Con) Regent's Park, COW
 Aston, Craig (Con) Limehouse, THS
 Aston, David (UKIP) Ashburton, CRO
 Astor, Sarah (Green) Kilburn, CAM
 Ata, Ayar (Lab) Mortlake, RUT
 Atako, Juliet (APP) Faraday, SOU
 Athwal, Gurbachan S. (Con) Feltham North, HOU
 Atkins, Elizabeth A. (Lab) Streatham Hill, LAM
 Atkins, Mary (Lab) Tulse Hill, LAM
 Atkins, Madeleine C. (Green) Greenhill, HRW
 Atkinson, Isabel G. (Lab) Royal Hospital, K&C
 Atkinson, Kath (Con) Hanworth Park, HOU
 Atlay, Anne-Marie (LD) Shortlands, BRO
 Atroshi, Laween (Lab) Brunel, HIL
 Attfield, Caroline L. (Con) Blackheath, LEW
 Attard, Chris (UKIP) Lenes Abbey, BEX
 Attawar, Laxmi (Lab) Colliers Wood, MER
 Atterton, Candice A. (Lab) Hanworth, HOU
 Atwal Hear, Harleen (Lab) Heston Central, HOU
 Atwell, Elkin G. (Green) Tulse Hill, LAM
 Audsley, Adrian J. (Green) Thornton, LAM
 Audsley, Jamie (Lab) Bensham Manor, CRO
 Auld, Ash (Green) Totteridge, BAR
 Auld, Douglas M. (Con) Petts Wood & Knoll, BRO
 Aussenberg, Bella (Con) Brownswood, HAC
 Aussenberg, Bernard (Con) Stamford Hill West, HAC
 Aussenberg, Glenda (Con) Clissold, HAC
 Aussenberg, Mark J. (Con) Shacklewile, HAC
 Aussenberg, Rochelle (Con) Dalston, HAC
 Austen, Donald J. (Lab) Glyndon, GRE
 Austin, Anthony P. (LD) Shooters Hill, GRE
 Austin, Caroline M.G. (Green) Shaftesbury, WAN
 Austin, Geoff (Con) Canbury , KUT
 Austin, Lois (TUSC) Green Street East, NEW
 Austin, Paul F. (UKIP) Botwell, HIL
 Auvache, Nicholas R. (TUSC) Stroud Green, HAR
 Avcil, Ibrahim (TUSC) Northumberland Park, HAR
 Aveybury, Lindsay J. (LD) Vassall, LAM
 Averley, Della (Con) Charlton, GRE
 Avis, Jane (Lab) South Norwood, CRO
 Aviss, Timothy P. (TUSC) Brunel, HIL
 Avlonitis, George (LD) Kilburn, BRE
 Avon, Paul M. (Con) Mortlake, RUT
 Awogta, Boniface C. (Ind) Coldharbour, LAM
 Ayles, John (LD) Surbiton Hill, KUT
 Aylward, Alan D. (Lab) Cheam, SUT
 Ayres, Diana (LD) Kilburn
 Ayres, Finna J. (Lab) West Putney, WAN
 Ayres, Margaret (LD) Orpington, BRO
 Ayres, Steven J. (Con) Wallington South, SUT
 Ayub, Eram (Lab) Maida Vale, COW
 Azam, S.M. Safiul (Con) Bow West, THS
 Azhariddin, Mohammed (Con) East Ham Central, NEW
 Azim, Jahanara (LD) Hoe Street, WAF
 Aziz, Abdul (Lab) Gascoigne, B&D

Azu, Godson (APP) Brentford, HOU
 B
 Babatola, Olu (Lab) Thamesmead Moorings, GRE
 Babis, Daniel W. (Con) Seven Sisters, HAR
 Babu, Chandra (Lab) Selsdon & Ballards, CRO
 Bacon, Cheryl (Con) Cray Meadows, BEX
 Bacon, Christine (Green) Springfield, HAC
 Bacon, Gareth A. (Con) Longlands, BEX
 Badenoch, Hamish A. (Con) Village, MER
 Badger, Phillip (DRP) Crofton Park, LEW
 Badruddin, Pervez (Lab) South Hornchurch, HAV
 Bagley, Janet C. (Lab) Finchley Church End, BAR
 Bagshaw, Elaine (LD) Blackwall & Cubitt Town, THS
 Bailey, Jon (UKIP) Waddon, CRO
 Bagha, Tej R. (Lab) Dormers Wells, EAL
 Bagnell, Paola K. (Lab) Purley, CRO
 Bagshaw, Elaine (LD) Blackwall, THS
 Baig, Hammad (LD) Bloomsbury, CAM
 Baig, Sherry (No desc) Longbridge, B&D
 Baikie, Andrew (Lab) Little Ilford, NEW
 Bailey, Elaine T. (Con) Streatham Hill, LAM
 Bailey, Giles K. (LD) Dunderdale, MER
 Bailey, John (UKIP) Selsdon & Ballards, CRO
 Bailey, John D. (UKIP) Bromley Common, BRO
 Bailey, Linda J. (Con) Danson Park, BEX
 Bailey, Nicholas J. (Con) Thornton Heath, CRO
 Bailey, Oliver (LD) Earlsfield, WAN
 Bailey, Simon (LD) Ravenscourt Park, H&F
 Bailey, Thomas (Green) Hoxton East, HAC
 Baillie, Siobhan (Con) Frogna & Fitzjohns, CAM
 Bain, Sheila (Lab) Winstead, RED
 Bainbridge, Lisa (TUSC) Brixton Hill, LAM
 Baines, Malcolm I. (LD) Prince's, LAM
 Baines, Vivienne J. (LD) Prince's, LAM
 Bains, Jeet (Con) Coulsdon West, CRO
 Baird, Nicola (Green) Finsbury Park, ISL
 Bajwa, Shoaib (LD) Grove, KUT
 Baker, Carolyn (LD) Bruce Grove, HAR
 Baker, Claire M. (Con) Herne Hill, LAM
 Baker, Harriet (Con) Graveney, WAN
 Baker, Jeremy J. (LD) Thurlow Park, LAM
 Baker, Margorzata M. (LD) Thurlow Park, LAM
 Baker, Michael J.P. (Con) Crofton Park, LEW
 Baker, Patrick M. (TUSC) Edmonton Green, ENF
 Baker, Roger C.L. (Green) Brixton Hill, LAM
 Baker, Theresa M. (Con) Dudden Hill, BRE
 Bakhai, Nigel (LD) Elthorne, EAL
 Bakharia, Cassim (Lab) East Dulwich, SOU
 Bakhtiar, Mohammed (Lab) St Helen's, K&C
 Bakir, Ali (Lab) Upper Edmonton, ENF
 Bakshi, Dipti (Con) East Ham Central, NEW
 Balcomb, Mark C. (Con) Loxford, RED
 Baljit, Panesar K. (Lab) Fullwell, RED
 Balkan, Ismet (Con) Wood Street, WAF
 Balkan, Millie E. (Con) Larkwood, WAF
 Ball, Dennis J. (Lab) Falconwood & Welling, BEX
 Ball, John (UKIP) Hanworth Park, HOU
 Ball, Jon T.A. (LD) Ealing Common, EAL
 Ball, Jonathan R. (TUSC) Catford South, LEW
 Ball, Pat (Lab) Danson Park, BEX
 Ball, Robert (UKIP) Ashburton, CRO
 Ball, Sophie A. (Green) Noel Park, HAR
 Ball, Teresa (Con) Cray Valley East, BRO
 Bamber, Michael D. (Con) High Street, WAF
 Bamford, David S J (LD) Old Malden, KUT
 Bamford, Patricia (LD) Chessington South, KUT
 Banaji, Penelope J. (Lab) North Twickenham, RUT
 Bance, Kathy (Lab) Penge & Cator, BRO
 Bandler, Naomi (Con) Bellingham, LEW
 Bangham, Michael J. (Green) Hampton Wick, RUT
 Banks, Ann F. (Ind) West Drayton, HIL
 Banks, Ronnie (Lab) East Wickham, BEX
 Banks, Tony (Lab) Tolworth & Hook Rise, KUT
 Bansal, Sati (Con) Heston East, HOU
 Barbe, Steve (Green) Nunhead, SOU
 Barber, Alan (Lab) Whitton, RUT
 Barber, Craig J.F. (Con) Bunhill, ISL
 Barber, James (LD) East Dulwich, SOU
 Barber, Lewis (Con) Holborn, CAM
 Barber, Stephen D. (LD) Garden Suburb, BAR
 Barchuk, Viod (Con) Acton Central, EAL
 Bardsley, Marie C. (Lab) Kelsey & Eden Park, BRO
 Bargery, Paul A. (LD) Northumberland Heath, BEX
 Baring, Sue (LD) Lancaster Gate, COW
 Barker, Christopher J. (Green) Muswell Hill, HAR
 Barker, Claire L. (Con) Prince's, LAM
 Barker, Eileen V. (LD) Preston, BRE
 Barker, Elizabeth J. (LD) Lavender Fields, MER
 Barker, Rachel (Lab) Oakleigh, BAR

Barks, David J. (LD) Headstone South, HRW
 Barley, Emily J. (Con) South Camberwell, SOU
 Barlow, David G. (Lab) Chelsfield, BRO
 Barlow, Hannah R.R. (Lab) Avonmore, H&F
 Barlow, Ross S. (LD) Harrow Weald, HRW
 Barlow, Victoria E. (Lab) Stonecot, SUT
 Barnard, Joe (Lab) Roding, RED
 Barnbrook, Michael J. (Ind) Blackfen & Lamorbey, BEX
 Barnes, Brian G. (Green) Queenstown, WAN
 Barnes, Clive G. (UKIP) Heston Central, HOU
 Barnes, Dawn (LD) Hornsey, HAR
 Barnes, Gillian (LD) North End, H&F
 Barnes, Pater (UKIP) West Wickham, BRO
 Barnes, Richard M. (Ind) Harefield, HIL
 Barnes, Teji (Con) Cavendish, HIL
 Barnes, Timothy (Con) Bloomsbury, CAM
 Barnett, Kate (Green) Hoxton West, HAC
 Barnett, Peter J. (Lab) Wood Street, WAF
 Barnett, Nick (Green) Broad Green, CRO
 Barnham, Chris (Lab) Crofton Park, LEW
 Barr, Alistair G. (LD) Marylebone High Street, COW
 Barr, Chas (LD) Bickley, BRO
 Barr, Patrick J. (Con) Southfield, EAL
 Barr, Sarah (Con) Stockwell, LAM
 Barr, Stuart D. (Con) Vassall, LAM
 Barrabel, Charles (Green) West Barnes, MER
 Barrabel, John C. (Green) South Ruislip, HIL
 Barrand, Susan M. (LD) Cavendish, HIL
 Barrat, Rachel S. (Green) Lea Bridge, WAF
 Barratt, Christine A. (LD) Barnhill, BRE
 Barrett, Clarence C. (Res) Cranham, HAV
 Barrett, Craig (Con) Stockwell, LAM
 Barron-Woolford, Ray (LPBP) New Cross, LEW
 Barron-Woolford, Wayne (LPBP) Downham, LEW
 Barros, Carlos (TUSC) West Drayton, HIL
 Barry, Deirdre T. (Lab) The Wrythe, SUT
 Barry, Dinah (Lab) Winchmore Hill, ENF
 Barry, Gerard P. (UKIP) Harefield, HIL
 Barry, Pauline M. (LD) Abbey, MER
 Barshall, Andrew M. (Ind) Stanley, K&C
 Bartle, Scott (Green) Mapesbury, BRE
 Bartlett, Doreen (Con) Kentish Town, CAM
 Bartlett, Melanie (Lab) Whalebone, B&D
 Bartley, Jonathan (Green) St Leonard's, LAM
 Bartolucci, David (LD) Sutton Central, SUT
 Barton, James (Con) Underhill, BAR
 Barton, Paul (Con) Kentish Town, CAM
 Barwick, Barbara E. (Lab) Woolwich Riverside, GRE
 Barwood, Felicity (Con) Chiswick Riverside, HOU
 Basaran, Shule A. (LD) St Mary's, BEX
 Basevi, Luke (UKIP) Dalston, HAC
 Basey, Phil (UKIP) West Ruislip, HIL
 Bashford, Sara J. (Con) Selsdon & Ballards, CRO
 Baskin, John J. (UKIP) Underhill, BAR and Colindale, BAR
 Bass, Rowena (Con) Coombe Hill, KUT
 Bassford, Dan (LD) Palace Riverside, H&F
 Bastin, Colin (Lab) Southfield, EAL
 Basu, Dhiren (Lab) Seven Sisters, HAR
 Basu, Suneil (Green) Elthorne, EAL
 Bates, Danny (Green) Stoke Newington, HAC
 Bates, Jacqueline L. (Green) Sidcup, BEX
 Batey, Stephen J. (Lab) Whitton, RUT
 Bath, Camilla M.A. (Con) Stanmore Park, HRW
 Bath, Lily (Lab) Heston West, HOU
 Bath, Rajinder S. (Lab) Heston West, HOU
 Battershall, Ralph L. (UKIP) Mawneys, HAV
 Bauer, Sandra E. (Lab) Coldharbour, GRE
 Baulch, Clive W. (LPBP) New Cross, LEW
 Bavage, Kat (LD) Hoxton East, HAC
 Baxter, Chris (Con) Headstone North, HRW
 Baxter, John P. (Con) Roxeth, HRW
 Baxter, June R. (Con) Harrow on the Hill, HRW
 Bayne, Craig (Green) Stamford Hill West, HAC
 Bays, Tony (Con) Sydenham, LEW
 Beacham, David M. (LD) Alexandra, HAR
 Beadle, Andy (TUSC) Lewisham Central, LEW
 Beales, Danny (Lab) Canteloves, CAM
 Beall, David T. (Green) West Thornton, CRO
 Bean, Angie (Lab) Wood Street, WAF
 Bearchell, Andy (UKIP) Shirley, CRO
 Beard, Philip (Con) Lavender Fields, MER
 Beardsworth, Vanessa (Lab) Southfield, EAL
 Bearryman, Caitriona (Lab) Town, ENF
 Beaton, Tom (Green) Hounslow Central, HOU
 Beattie, Douglas (Lab) Kilburn, CAM
 Beavan, Jake M. (LD) Northcote, WAN
 Beaumont, David J. (LD) Middle Park, GRE
 Beazley, Chris (UKIP) St Michael's, BEX
 Bebington, Andy (Green) Shirley, CRO
 Bebington, Liz (Green) Shirley, CRO
 Becher, Daniela (Con) Shepherds Bush Green, H&F
 Beck, Pauline (LD) Lee Green, LEW
 Beckett, Nichola J. (LD) West Wickham, BRO
 Beckett, Stephen J. (THF) Lansbury, THS
 Beckles, James (Lab) Plaistow North, NEW
 Beckley, Daniel (LD) East Walworth, SOU
 Beckwith, Aileen M. (Con) Sidcup, BEX
 Beckwith, Brian G. (Con) Blackfen & Lamorbey, BEX
 Beddoe, Richard M. (Con) Bryanston, COW
 Bedford, Paul A. (Con) Beverley, KUT
 Bedi, Rachpaul (Green) Chiswick Riverside, HOU
 Bednell, Christine A. (Con) Stanmore Park, HRW
 Bedwell, Bert (UKIP) Whalebone, B&D
 Bee, Kathy (Lab) South Norwood, CRO
 Beeks, Linda (LD) Bellingham, LEW
 Beere, David (Lab) Hendon, BAR
 Beesley, David J. (Green) Hacton, HAV
 Beeson, Alec W.J. (Con) Sutton North, SUT
 Beeton, Sandra J. (LD) Brunswick Park, BAR
 Beg, Aktar (Lab) Valley, WAF
 Begho, Derry (Lab) Thamesmead East, BEX
 Begum, Asma (Lab) Bow West, THS
 Begum, Monowara (LD) Shadwell, THS
 Begum, Reba (Con) Thames, B&D
 Begum, Rita (Lab) Maida Vale, COW
 Begum, Rumi (Con) Victoria, HAC
 Begum, Sufia (Con) Mayesbrook, B&D
 Beishon, Judith (TUSC) Hoxton East, HAC
 Beishon, Suzanne L. (TUSC) Leyton, WAF
 Belazka, Nas (Green) Kilburn, BRE
 Belgrove, Carl R. (Con) Coldharbour, LAM
 Belgrove, Julia (Con) Knight's Hill, LAM
 Bell, Aidan R. (Lab) Northwood, HIL
 Bell, Brian (Lab) Brownswood, HAC
 Bell, Julian G. (Lab) Greenford Broadway, EAL
 Bell, Paul (Lab) Telegraph Hill, LEW
 Bell, Paul A. (TUSC) Hoe Street, WAF
 Bell, Tony (Lab) Hale End, WAF
 Bellamy, Karen (Lab) Higham Hill, WAF
 Bellamy, Vic (UKIP) Chessington North, KUT
 Bellis, James H. (Con) Prince's, LAM
 Bellwood, Stuart (Lab) Seven Kings, RED
 Belton, Anthony J. (Lab) Latchmere, WAN
 Ben-Nathan, Shao-Ying (LD) South Acton, EAL
 Bendon, Clive (LD) Earl's Court, K&C
 Benham, Robert M.J. (Con) Brooklands, HAV
 Benington, Julian W. (Con) Biggin Hill, BRO
 Benjamin, Mark J. (TUSC) Elthorne, EAL
 Benmax, Peter (UKIP) Vincent Square, COW
 Benn, Emily (Lab) West Thornton, CRO
 Bennett, Andy (LD) Heathfield, CRO
 Bennett, Gerard J. (Green) Peckham Rye, SOU
 Bennett, Joan M. (LD) Hanworth, HOU
 Bennett, Mark (LD) Lee Green, LEW
 Bennett, Mark (UKIP) Tooting, WAN
 Bennett, Matthew (Lab) Gypsy Hill, LAM
 Bennett, Nathan (Lab) Bayswater, COW
 Bennett, Nicholas J. (Con) West Wickham, BRO
 Bennett, Rebecca L. (Con) Elm Park, HAV
 Bennett, Ruth E.M.J. (Con) Bromley Common, BRO
 Bennett, Sue (Con) Shirley, CRO
 Bennett, William R. (Lab) Old Malden, KUT
 Bennett-Goodman, Tim (Lab) Higham Hill, WAF
 Bennie, David (Green) Seven Sisters, HAR
 Benoit, Hesketh (TUSC) West Green, HAR
 Benoy, Gopinathan (LD) Wall End, NEW
 Benzler, Meike M. (Green) Selhurst, CRO
 Berberi, Kastiot (Lab) Forest, WAF
 Beresford, Tracey E. (Green) Camberwell Green, SOU
 Berg, Christopher P. (Con) Lea Bridge, WAF
 Berg, Kathy (Con) Higham Hill, WAF
 Berg, Roy J. (Con) Endlebury, WAF
 Bergman, Nick (UKIP) Eastcote & East Ruislip, HIL
 Berman, Jack (LD) Canons, HRW
 Bernard, Jennifer Y. (LD) Raynes Park, MER
 Bernards, Peter K. (Lab) Forest Hill, LEW
 Berridge, Michael J. (LD) Bromley Town, BRO
 Berrill-Cox, Adrian L. (Con) Chelsea Riverside, K&C
 Berry, Dawn M. M. (LD) Bromley, Common, BRO
 Bertero, Federico (LD) Trinity, MER
 Bertram, Pam (LD) Cathall, WAF
 Berulis-Fernandes, Jonathan J. (LD) Queens Park, BRE
 Berry, Sian (Green) Highgate, CAM
 Berryman, Patrick (Lab) Fortis Green, HAR
 Bessong, Daniel A. (LD) Wembley Central, BRE
 Best, Chris (Lab) Sydenham, LEW
 Best, Emma (Con) Church End, RED
 Best, Judith (LD) Streatham Wells, LAM
 Best, Ray (Con) Havering Wood, HAV
 Beswick, Jack (TUSC) St Mark's, KUT
 Betteridge, Alexander J. (TUSC) Larkhall, LAM
 Betts, Nigel (Con) Falconwood & Welling, BEX
 Bevan, John E. (Lab) Northumberland Park, HAR
 Bewley, Thomas (Green) Knightsbridge, COW
 Beyad, Fatemeh (Green) London Fields, HAC
 Beynon, Rosemarie L. (LD) Headstone South, HRW
 Beyzade, Mutlu K.M. (Con) Edmonton Green, ENF
 Bhadresa, Arvind (Con) Goodmayes, RED
 Bhalla, Riddhi (Con) Junction, ISL
 Bhamra, Gurdial (Lab) Clayhall, RED
 Bhana, Natoo (LD) Canons, HRW
 Bharadia, Manish (ILG) Kenton West, HRW
 Bhardwaj, Jessica (Con) Sudbury, BRE
 Bhatlal, Chamkaur S. (Con) Lady Margaret, EAL
 Bhattacharjee, Sanjib (Lab) Clayhall, RED
 Bhatia, Param S. (Con) Greenford Broadway, EAL
 Bhattacharya, Anindya (TUSC) Waddon, CRO
 Bhatti, Arfan (LD) Coulsdon East, CRO
 Bhatti, Rasheed (Lab) Chiswick Riverside, HOU
 Bhinder, Darshan S. (Ind) Southall Broadway, EAL
 Bhogal, Amandeep S. (Con) Belvedere, BEX
 Bhudia, Vijya P. (LD) Tokyngton, BRE
 Bhuiyan, Md Golam K. (Lab) Orpington, BRO
 Bianco, Jonathan P.S. (Con) Northwood Hills, HIL
 Bibi-Sarwar, Jamila (Con) Greenford Green, EAL
 Bick, Christopher (UKIP) Sands End, H&F
 Bickerstaff, Christine M. (Lab) Dundonald, MER
 Bielby, James (Lab) Fortis Green, HAR
 Bielecka, Agnieszka (Con) Tottenham Green, HAR
 Biggins, Callum J. (LD) Kensal Green, BRE
 Bigham, Alex (Lab) Stockwell, LAM
 Bignell, Mike (LD) Cray Valley West, BRO
 Bignell, Pat (LD) Cray Valley West, BRO
 Billerness, Mark (LD) Hounslow Heath, HOU
 Billerness, Sally A. (LD) Hounslow Heath, HOU
 Biloum, Adlen (Green) Queensbury, BRE
 Bin Aziz, Tariq (LD) Goodmayes, RED
 Bindman, Diane (Green) Sanderstead, CRO
 Binion, Bob (Con) Heaton, HAV
 Binion, Sandra (UKIP) Havering Wood, HAV
 Birah, Mohinder S. (Lab) Yeading, HIL
 Birch, Trina (UKIP) Pettits, UKIP
 Bird, Brendan J. (Lab) Sands End, H&F
 Bird, Linda (Lab) Eltham North, GRE
 Bird, Margaret (Con) Coulsdon East, CRO
 Birksted-Breen, Noah J. (Green) Springfield, HAC
 Birley, Anna (Lab) Thurlow Park, LAM
 Bishop, Brian J. (Con) Colyers, BEX
 Bishop, Christine F. (Con) Crayford, BEX
 Bishop, David A. (NHCC) Northwood Hills, HIL
 Bishop, Derek (TUSC) Seven Sisters, HAR
 Bishop, Joel A.M. (LD) Earl's Court, K&C
 Bishop, Michael T.A. (LD) Croham, CRO
 Blaber, Sarah (Con) Roding, RED
 Black, Dominic J.D. (LD) Fullwell, RED
 Black, Stephen R. (Lab) Coulsdon West, CRO
 Blackburn, Sheila M. (LD) Bromley Common, BRO
 Blackburn, Mark D.H. (LD) Bayswater, COW
 Blacker, Josh (Lab) South Acton, EAL
 Blacker, Liberty A. (Lab) Ealing Broadway, EAL
 Blackman, Nicola (Con) Wealdstone, HRW
 Blackman, Paul (Green) Chaucer, SOU
 Blackwell, Theo (Lab) Gospel Oak, CAM
 Blair, Will (Con) Highgate, CAM
 Blake, Barbara J. (Lab) St Ann's, HAR
 Blake, Jennifer (APP) Brunswick Park, SOU
 Blake, Junior (LD) Camden Town, CAM
 Blake, Mark A. (Lab) Muswell Hill, HAR
 Blake, Rachel (Lab) Bow East, THS
 Blakemore, Lisa C. (Con) North Richmond, RUT
 Blakeney, Mike (Lab) Trinity, MER
 Blanchard, Anne B. (LD) Ravensbury, MER
 Blango, Columba M. (LD) South Camberwell, SOU
 Blango, Frances C. (LD) Nunhead, SOU
 Blay, Jeffrey G. (LD) Chingford Green, WAF
 Bleach, Martin J. (Green) Bedfont, HOU
 Blears, Gale A.L. (Lab) Belmont, SUT
 Blears, Stephen (Lab) Belmont, SUT
 Bleasdale, Rose-Anna (Green) Perivale, EAL
 Blenkinsop, Joseph A. (Lab) Knightsbridge, COW
 Bliss, Lindsay (Lab) Yiewsley, HIL
 Bliss, Nigel G. (LD) Southall Broadway, EAL
 Blumberg, Saul (Green) Fortis Green, HAR
 Bluston, Howard (Lab) Canons, HRW
 Boait, Fran (Green) Finsbury Park, ISL
 Boateng, Margaret (Con) Canning Town North, NEW
 Boethe, Nahid (LD) Greenhill, HRW
 Bogert, Ross (Con) Acton Central, EAL
 Bokhari, Harris A. (Green) Woodside, CRO
 Bola, Varinder S. (Lab) Cranbrook, RED
 Boardman, Jack (Lab) Frogby & Fitzjohns, CAM
 Boateng, Edward (Lab) Erith, BEX

Boater, Ann (Green) Toillington, ISL
Boff, Andrew (Con) Thames, B&D
Bokaei, Golnar (Con) Colindale, BAR
Bokh, Rachel M. (LD) Havestock, CAM
Bonavia, Kevin A.M. (Lab) Blackheath, LEW
Bond, Chris (Lab) Southbury, ENF
Bond, Ian G. (LD) Roding, RED
Bond, James A. (Ind) Headstone North, HRW
Bond, John (Lab) West Drayton, HIL
Bond, Meena (Con) Kew, RUT
Bond, Oliver R. (Soc) Clapham Town, LAM
Bonner, Carole (Lab) Fieldway, CRO
Bonham-Carter, Virginia L. (LD) Queens Park, BRE
Boo, Enrique, M. (LD) Coppetts, BAR
Booker, Maureen D. (Lab) Southfields, WAN
Booth, David J. (Green) Stonecot, SUT
Boothroyd, David (Lab) Westbourne, COW
Borio, Michael (Lab) Pinner South, HRW
Boss, Sreedharan (Con) Manor Park, NEW
Bott, Iain J. (Con) Marylebone High Street, COW
Boughton, Rosemary A. (Lab) Fortis Green, HAR
Bourgoin-Heskia, Tiffany (Con) Colville, K&C
Bourke, Joseph G. (LD) Brentford, HOU
Bourke, Sean Y. (LD) Brentford, HOU
Bourn, Richard D. (Green) Kilburn, CAM
Borella, Stef (Lab) North End, BEX
Borland, Jackie (Con) Hammersmith Broadway, H&F
Borris, Mischa (Green) Cazenove, HAC
Borwick, Victoria L.P. (Con) Abingdon, K&C
Bosman, Reinier J.C. (Con) Hoxton West, HAC
Bossard, Eric (Con) Chislehurst, BRO
Boston, Dave (Con) Enfield Highway, ENF
Boston, Janet (Lab) Highgate, HAR
Botterill, Colin J. (UKIP) Feltham West, HOU
Botterill, Dean R.L. (UKIP) Hanworth, HOU
Botterill, Nick (Con) Parson's Green, H&F
Botting, Kim D. (Con) Orpington, BRO
Bottomley, Simon P. (Lab) Hale End, WAF
Bottrall, Anthony F. (LD) Stockwell, LAM
Bottrill, Bill (Lab) Village, MER
Bouchier, David I. (LD) Frogna! & Fitzjohns, CAM
Boufas, Rachid (Con) Church Street, COW
Boughey, Katy (Con) Chislehurst, BRO
Boulter, Tilly (LD) Abbey Road, COW
Boulton, Jane (Con) West Twickenham, RUT
Bourke, Sheena Y. (LD) Isleworth, HOU
Bourne, Andre M. (Lab) Downham, LEW
Bourne, Freda A. (Lab) West Ham, NEW
Bourne, Samantha J. (LD) Nonsuch, SUT
Bowatte, Visuddha (LD) College Park, H&F
Bowcott, John M. (Con) Village, MER
Bowerman, Roger (Lab) Norland, K&C
Bowker, Tom (Green) Bunhill, ISL
Bowness, Marianne (UKIP) Selhurst, CRO
Boxall, Ryan (Con) Chessington South, KUT
Boyle, Henry A. (Lib) Valley, WAF
Boyle, Marcus (Green) Sydenham, LEW
Boyle, Mark A.V. (Con) Fulwell & Hampton Hill, RUT
Boyle, Pauline M. (Con) Rotherhithe, SOU
Boyd-Jones, Caitlin (Con) Botwell, HIL
Boyle, David C. (LD) Upper Norwood, CRO
Boyle, John (TUSC) Harlesden, BRE
Braby, Patricia J. (LD) Heston West, HOU
Brace, Jeff (Con) St Andrew's, HAV
Bracegirdle, David (UKIP) Higham Hill, WAF
Brack, Duncan M.R. (LD) Thornton, LAM
Brackley, Frances P. (TUSC) Sydenham, LEW
Bradbury David S. (Con) Village, SOU
Bradbury, Pamela (Lab) Oakleigh, BAR
Bradley, Erin (BNP) Blendon & Penhill, BEX
Bradley, Isobel (Con) Church Street, COW
Bradley, John W. (Green) Brentford, HOU
Bradley, Margaret A. (Con) White Hart Lane, HAR
Bradley, Matthew (Lab) Preston, BRE
Bradley, Roger E. (Con) White Hart Lane, HAR
Bradley, Susan P. (Green) Nightingale, WAN
Braham, Laurie (Con) Forest, WAF
Braham, Paul R. (Con) Hale End, WAF
Brain, Nikki (Green) Holborn, CAM
Brain, Stephen A. (Lab) Peninsula, GRE
Braithwaite, Diana E. (LD) Bishop's, LAM
Braithwaite, Paul N. (LD) Canteloves, CAM
Bramble, Anntoinette (Lab) London Fields, HAC
Bramley, Barbara E. (Lab) St Andrew's, HAV
Bramley, Graham J. (Lab) Emerson Park, HAV
Branch, Gaye (LD) West Harrow, HRW
Branch, John S.W. (LD) West Harrow, HRW
Brand, Christopher (LD) Peninsula, GRE
Brand, Phil (Comm) Tooting, WAN
Brand, Roger P. (Green) Middle Park, GRE
Brar, Jagjit K. (Lab) Brunel, HIL
Brassington, David A. (LPBP) Perry Vale, LEW
Brathwaite, Jennifer (Lab) Gipsy Hill, LAM
Braun, Maureen (Con) Hendon, BAR
Braund, Harry (LD) Fulham Broadway, H&F
Braverman, Rachel J. (Green) Streatham Wells, LAM
Bray, Linda (Lab) Clapham Town, LAM
Bray, Richard L. (Green) Lower Edmonton, ENF
Brayshaw, Peter (Lab) St Pancras, CAM
Brayshaw, Stephen (Lab) Royal Docks, NEW
Brenner, Simon J. (Lab) Goresbrook, B&D
Brennan, Kathryn T.A. (Lab) Sutton South, SUT
Brereton, John A. (UKIP) Ravensbury, MER
Breslin, Anthony (Green) Mortlake, RUT
Brett, Will (Lab) Victoria, HAC
Brett, Yasemin (Lab) Bowes, ENF
Brew, Smon (Con) Purley, CRO
Brewer, Beverley L. (Lab) Church End, RED
Brewington, Susan R. (LD) Hacton, HAV
Briant, Donna (Lab) St Mary's, BEX
Brice-Thompson, Wendy (Con) Romford Town, HAV
Bridges, Kelly-Marie (Con) Pinkwell, HIL
Bridges, Wayne P. (Con) Hillingdon East, HIL
Brierly, Margaret (Con) Graveney, MER
Brierly, William P. (Con) Figge's Marsh, MER
Briggs, Mike (Con) Tolworth & Hook Rise, KUT
Briggs, Richard (Lab) Chelsea Riverside, K&C
Briggs, Timothy P. (Con) Clapham Common, LAM
Bright, Sade (Lab) Chadwell Heath, B&D
Brightbart, Samuel T. (Green) Bishop's, LAM
Brightman, Nicola (Con) Townfield, HIL
Brighty, Geoff (Con) Blackheath, GRE
Brindley, Florence B. (Lab) Squirrel's Heath, HAV
Brindley, Neil W. (Lab) Romford Town, HAV
Brinkhurst, Graham K. (Con) Abbey Wood, GRE
Brinkhurst, Mandy (Con) Coldharbour, GRE
Brinson, David (Con) Thamesmead Moorings, GRE
Briody, Gerard P. (Green) Abbey Wood, GRE
Brisbane, Bill (LD) Norbiton, KUT
Brister, Stephen (LD) Grove, KUT
Britton, Andria (Green) Evelyn, LEW
Britton, David S. (Lab) Downham, LEW
Broad, David (UKIP) Hammersmith Broadway, H&F
Broadbent, Richard F. (LD) Nonsuch, SUT
Brock, Robert (UKIP) Hale End, WAF
Brockbank, Louie (Con) Kilburn, BRE
Brocklebank-Fowler, Victoria (Con) Fulham Broadway, H&F
Brockman, Rlph (UKIP) Balham, WAN
Brolly, Owen G.M. (UKIP) Clock House, BRO
Bromley, David (Con) Fullwell, RED
Bromley, Ron (UKIP) Forest, WAF
Brooks, Ben (LD) Ladywell, LEW
Brooks, Cameron D.M. (LD) Hanger Hill, EAL
Brooks, Dorothy A. (LD) Ealing Broadway, EAL
Brooks, Duwayne (LD) Downham, LEW
Brooks, John (BNP) Cray Meadows, BEX
Brooks, Kathy (Lab) Penge & Cator, BRO
Brooks, Peter J. (Lab) Glyndon, GRE
Broomhead, Alan (Con) East Dulwich, SOU
Brothers, Emile A.M. (Lab) Sutton Central, SUT
Broughton, Joe (Con) Fulwell & Hampton Hill, RUT
Brown, Andrew R. (Con) Town, H&F
Brown, Barry (LD) Queen's Gate, K&C
Brown, Bill (Lab) Ladywell, LEW
Brown, Cameron L. (Con) De Beauvoir, HAC
Brown, Craig (LD) Woodside, HAR
Brown, Daniel E. (LD) Alperton, BRE
Brown, Daryl (Lab) North End, H&F
Brown, Hugh P. (LD) Southfields, WAN
Brown, Ishbel (LD) Oval, LAM
Brown, Joan F. (LD) Syon, HOU
Brown, Karen M.C. (LD) Barnhill, BRE
Brown, Malcolm (Con) Stonecot, SUT
Brown, Malvin (UKIP) Upminster, HAV
Brown, Megan M.K. (Con) Peckham Rye, SOU
Brown, Pat (Lab) South Hornchurch, HAV
Brown, Pat (TUSC) Forest, WAF
Brown, Robert J. (LD) South Norwood, CRO
Brown, Ron (Lab) Barnehurst, BEX
Brown, Ruth (Lab) Garden Suburb, BAR
Brown, Sheila I. (CPA) West Ham, NEW
Brown, Simon (Lab) Headstone South, HRW
Brown, Stuart C.T. (UKIP) Cranford, HOU
Brown, Valerie L. (LD) Queensbury, BRE
Browne, Nichola (LD) Bryanston, COW
Browning, John (Lab) Danson Park, BEX
Browning, Neil R. (Lab) West Twickenham, RUT
Browning, Robert (LD) Perivale, EAL
Brownsword, Graham S. (Green) Yiewsley, HIL
Bruce, Tom (Lab) Hounslow South, HOU
Bruck, David R. (LD) Snaresbrook, RED
Brummitt, India K. (Con) Furzedown, WAN
Brundle, Madeleine T. (Con) Selhurst, CRO
Brundle, Richard F. (Con) Selhurst, CRO
Bryan, Derek A. (UKIP) Bromley Town, BRO
Bryan, Martin (UKIP) St Dunstan's, THS
Bryant, David (Green) Streatham Hill, LAM
Bryant, Elwyn J. (Ind) Blackfen & Lamorbey, BEX
Bryant, John W. (LD) West Hampstead, CAM
Bryant, Rob (UKIP) Copers Cope, BRO
Bryant, Mark (BNP) St Mary's, BEX
Bryant, Matthew (LD) Clapham Common, LAM
Bryceland, Mark (LD) Abbey Wood, GRE
Buchanan-Barrow, Eithne (LD) Sands End, H&F
Buchanan-Barrow, Paul (LD) Parson's Green, H&F
Buck, Jason Z. (TUSC) Botwell, HIL
Buck, Samuel R. (Green) Uxbridge South, HIL
Buck, Shawn V. (Lab) Nonsuch, SUT
Buckingham, John (Lab) Ickenham, HIL
Buckland, Derek J. (Lab) Bryanston, COW
Buckland, Roasalyn L.D. (Lab) Knightsbridge, COW
Bucknall, Jonny (Con) Belsize, CAM
Buckwell, Chris (Con) Royal Docks, NEW
Buckwell, Peter E. (Con) South Richmond, RUT
Budden, Peter D. (LD) Greenhill, HRW
Budge, Peter (Green) Hornsey, HAR
Buhayer, Constantine (Green) Gospel Oak, CAM
Buick, Adam J.L. (Soc) Larkhall, LAM
Buitekant, Barry (Lab) Haggerston, HAC
Bukenya, Michael J. (Lab) Surrey Docks, SOU
Bukola, Michael A. (LD) South Bermondsey, SOU
Bull, Clare (Lab) Bounds Green, HAR
Bull, Gideon A. (Lab) White Hart Lane, HAR
Bull, Michael M. (Con) Dundonald, MER
Bullen, David L. (LD) Coppetts, BAR
Bullimore, Ernest J. (Green) Coulsdon East, CRO
Bullman, Ron (Green) Blackheath, LEW
Bullock, Doreen (Con) Haggerston, HAC
Bunce-Linsell, Jacqueline A. (LD) Preston, BRE
Bunt, Laura (Lab) De Beauvoir, HAC
Bunting, Edward (Green) Coppetts, BAR
Bunting, Rebecca (Green) Coppetts, BAR
Bunting, Sara H. (Green) West Hendon, BAR
Burbage, Marilyne B. (Lab) Carshalton South, SUT
Burbridge, Susie (Con) Lancaster Gate, COW
Burch, Duncan J. (LD) Merton Park, MER
Burden, Janet (LD) Addison, H&F
Burden, Jon (LD) King's Cross, CAM and Avonmore, H&F
Burdett, Esther (Con) Noel Park, HAR
Burford, J-F (LD) Kew, RUT
Burgess, Janet (Lab) Junction, ISL
Burgess, Mo (Con) Shooters Hill, GRE
Burgess, Paul (Green) St Peter's, THS
Burgess, Radha E. (Lab) Brunswick Park, SOU
Burghart, Alex (Con) Highbury West, ISL
Burke, Jon (Lab) Woodberry Down, HAC
Burke, Kevin M. (LD) Sutton West, SUT
Burke, Michael (Lab) St Leonard's, LAM
Burland, Patrick (TUSC) Harringay, HAR
Burles, Tony (Lab) Uxbridge South, HIL
Burley, Thomas A. (Con) Rushey Green, LEW
Burmingham, Susan M. (Con) Twickenham Riv'side, RUT
Burn, Matthew (Lab) Cazenove, HAC
Burnell, Colin R. (UKIP) Sidcup, BEX
Burnham, Paul (TUSC) Northumberland Park, HAR
Burns, David H. (Green) Woodhouse, BAR
Burridge, Ashley (LD) Coulsdon East, CRO
Burridge, David (LD) Wormholt & White Clty, H&F
Burrows, Keith E. (Con) Uxbridge South, HIL
Burstein, Diane (Green) Woodhouse, BAR
Burstow, Mary (LD) Cheam, SUT
Burton, Amanda J. (Green) Palace Riverside, H&F
Burton, Elliott (Con) Chapel End, WAF
Burton, Maria L. (Lab) Petts Wood & Knoll, BRO
Burton, Peter J. (UKIP) Raynes Park, MER
Bury, Dennis R. (Green) Stroud Green, HAR
Bury, Fran (Green) Canteloves, CAM
Busbridge, Wayne A. (Lab) Dundonald, MER
Busby, Dave (LD) Wimbledon Park, MER
Bush, Adam (Con) Raynes Park, MER
Bush, Ruth (Lab) Harrow Road, COW
Bushell, Emma (Green) Evelyn, LEW
Bussey, Carl (BNP) Lesnes Abbey, BEX
Bustin, Nicholas J. (Con) Merton Park, MER
Busuttill, Gary (LD) Southfield, EAL
Butcher, Matthew (Green) Hoxton West, HAC
Buter, Margaret (Con) North Richmond, RUT
Butler, Alan D. (Con) Heathfield, RUT
Butler, Alison J. (Lab) Bensham Manor, CRO
Butler, Chris (LD) Swiss Cottage, CAM
Butler, Ciaran J. (Green) Earlsfield, WAN
Butler, Lucilla I. (Green) Earl's Court, K&C

Butler, Paul S. (UKIP) Eltham North, GRE
Butler, Sam (Green) Brownswood, HAC
Butlin, Michael (LD) South Twickenham, RUT
Butt, Laila (Lab) Abbey, B&D
Butt, Moira J. (Con) Carshalton South, SUT
Butt, Mohammed A. (Lab) Tokyngton, BRE
Butt, Richard J. (Con) Sutton West, SUT
Butt, Saima (Ind Lox) Loxford, RED
Butt, Zahid (LD) Clementswood, RED
Buttar, Harry (UKIP) Barnehurst, BEX
Buttar, Manjit S. (Lab) Heston Central, HOU
Butters, Jane (Lab) Hampton North, RUT
Buttidge, Barry P. (Green) West Thornton, CRO
Buttinger, Janice A. (Con) Kenley, CRO
Buttinger, Lydia H. (Con) Chelsfield, BRO
Buttivant, Paul J. (Ind) West Drayton, HIL
Buxton, Brenda J. (Lab) Bryanston, COW
Byers, Omar (Con) Cannon Hill, MER
Byers, Tobin (Con) Cannon Hill, MER
Byrne, Danny (TUSC) Hale End, WAF
Byrne, Theresa M. (Lab) North Greenford, EAL
Byron, Naomi R. (TUSC) Poplar, THS

C

Cadbury, Ruth (Lab) Brentford, HOU
Caddy, Kim (Con) Southfields, WAN
Cadogan, Amanda C. (Con) South Acton, EAL
Cafferky, Neil (TUSC) Canary Wharf, THS
Cain, Ruth C. (LPBP) Forest Hill, LEW
Caine, Ben (Con) Roding, RED
Cakirgoz, Erol K. (Con) Cathall, WAF
Caldecott, Edmund (Green) Village, SOU
Calder, James M. (Con) Brixton Hill, LAM
Callaghan, Martin, J. (LD) Northfield, EAL
Callaghan, Pat (Lab) Camden Town, CAM
Callaghan, Patrick (LD) Greenford Broadway, EAL
Callen, Charles S. (LD) Livesey, SOU
Calton, Elizabeth A. (LD) Knight's Hill, LAM
Caluori, Joe (Lab) Mildmay, ISL
Cam, Beatrice E. (LD) Fryent, BRE
Cam, Costel (LD) Dudden Hill, BRE
Camadoo, Brindanand D. (Con) Harlesden, BRE
Camadoo, Joanna D. (Lab) Elthorne, EAL
Cameron, Barry N. (UKIP) Queensbury, BRE
Cameron, Marcia (Lab) Tulse Hill, LAM
Cameron, Robert (Lab) Chelsea Riverside, K&C
Cameron, Sophie (Lab) Clissold, HAC
Camilleri, Ruth (Con) Rainham, UKIP
Camilleri, Warren S. (Con) South Hornchurch, HAV
Campbell, Anne Marie (Lab) Redcliffe, K&C
Campbell, Barbara (Con) Pembridge, K&C
Campbell, Elizabeth JK. (Con) Royal Hospital, K&C
Campbell, John (Lab) Hillingdon East, HIL
Campion, David G. (Con) Pembridge, K&C
Campion-Awaad, Oliver B (LD) Holland, K&C
Camsey, Sybil M. (Con) Brampton, BEX
Canal, Paul (Con) Bridge, RED
Cannicott, Sam (LD) Regent's Park, CAM
Canning, Robert W. (Lab) Waddon, CRO
Cantwell, Jenny (Con) Lea Bridge, WAF
Cantwell, Robert L. (Con) Higham Hill, WAF
Canty, Jonathan (Con) Hoe Street, WAF
Caplan, Melvyn (Con) Little Venice, COW
Capstick, Denise M. (LD) South Camberwell, SOU
Carder, Joan M. (LD) Chingford Green, WAF
Cardy, Gavin (BNP) South Ruislip, HIL
Cardy, Jonathan M. (LD) Fulwell & Hampton Hill, RUT
Carey, Bob (Lib) Larkwood, WAF
Carey, Peter F. dV (Con) Osterley, HOU
Carey, Roy (TUSC) Hammersmith Broadway, H&F
Carey-Fuller, Andrea (Green) Ladywell, LEW
Cargin, Peter C.J. (LD) Figge's Marsh, MER
Carlebach, Joe (Con) Avonmore, H&F
Carlo, Jan (UKIP) Chislehurst, BRO
Carlton, Angela (Con) Bromley North, THS
Carpenter, Griffin (Green) Clissold, HAC
Carpenter, James J. (Lab) South Twickenham, RUT
Carpenter, Peter J. (Lab) Roehampton, WAN
Carpenter, Steve (UKIP) Cheam, SUT
Carr, Georgina M. (Lab) St Andrew's, HAV
Carr, Graham (Lab) Elm Park, HAV
Carr, Jon (UKIP) Ealing Broadway, EAL
Carr, Robert (Lab) Coldharbour, GRE
Carr, Stephen L. (Con) Bromley Common, BRO
Carrington, Lucy (Ind) East Walworth, SOU
Carroll, Stewart (Con) Newington, SOU
Carroll, Vincent (Lab) Tottenham Hale, HAR
Carruthers, Amy (No desc) South Camberwell, SOU
Carruthers, Robert (LD) Hampstead Town, CAM
Carson, James (TUSC) Harefield, HIL

Carter, Bruce E.K. (LD) Upminster, HAV
Carter, Clive D. (LD) Highgate, HAR
Carter, Guy (Con) Muswell Hill, HAR
Carter, Helen M. (LD) Trinity, MER
Carter, Kay (Con) Highgate, HAR
Carter, Pamela D. (Lab) St Mary's, BEX
Carter, Richard F. (Green) Thamesfield, WAN
Carter, Stuart P. (Green) St Mary's, BEX
Cartwright, David (Con) Mottingham, BRO
Cartwright, Lavinia A. (Con) Tulse Hill, LAM
Cartwright, Mike (Lab) Hammersmith Broadway, H&F
Caruana, Carol (LD) Colville, K&C
Carver, Paul (BNP) Northumberland Heath, BEX
Casey, Alice (Green) Crofton Park, LEW
Casey, Maggie (UKIP) Westbourne, COW
Caspell, James J. (Green) Streamtham Hill, LAM
Cassidy, Iain G. (Lab) Fulham Reach, H&F
Castle, Michael (Con) Fieldway, CRO
Caton, Peter (Green) Cranham, HAV
Catterall, Christine (Con) East Wickham, BEX
Catto, Angela M. (LD) Kenley, CRO
Caesar, Nicolas J.A. (Green) Hale, BAR
Catchpole, Timothy M. (LD) East Sheen, RUT
Catling, Sam D. (UKIP) Noel Park, HAR
Caton, Brian L. (Lab) South Richmond, RUT
Cavalla, Madge (Lab) Marylebone High Street, COW
Cavalla, Peter (Lab) Marylebone High Street, COW
Cave, Margaret L.M. (LD) Hounslow Central, HOU
Cawley, Joe (Con) Addison, H&F
Cawley, Michael J. (Lab) Carshalton Central, SUT
Cazimoglu, Alev (Lab) Jubilee, ENF
Celaschi, Dario P. (Green) Queensbury, HRW
Celebi, Erin (Con) Bush Hill Park, ENF
Ceolhu, Nazim (Con) Jubilee, ENF
Cetin, Nelia M. (LD) High Street, WAF
Chaffey, Mark (TUSC) Rotherhithe, SOU
Chalk, Patrick W. (Lab) Cranham, HAV
Chalkley, Danny J. (Con) Vincent Square, COW
Challice, Rebecca (Lab) East Barnet, BAR
Chaise, Sophie N. (Green) North End, BEX
Chalk, Martin D. (LD) Eastcote & East Ruislip, HIL
Challis, Dianne (LD) Eastbury, B&D
Challouma, Chris (Con) St Helier, MER
Chamberlain, Lee (Con) Bush Hill Park, ENF
Chalmers, John A. (LD) West Finchley, BAR
Chamberlain, Jamie (LD) Shackwell, HAC
Chamberlain, Lynne C. (TUSC) Glyndon, GRE
Chamberlain, Veronica M. (LD) Pinner, HRW
Chambers, Toby J. (Ind) Sudbury, BRE
Chamdal, Roy (Con) Brunel, HIL
Chan, Gerald (Con) Nunhead, SOU
Chan, Jenni (Green) Holloway, ISL
Chan, Sim (Con) Valentines, RED
Chan, Stephanie W. (Con) Bow East, THS
Chana, Kam (Con) Pinner South, HRW
Chance, Rachel M. (Green) Shortlands, BRO and Hoxton East, HAC
Chance, Tom H.J. (Green) Crystal Palace, BRO and The Lane, SOU
Chand, Avtar (Con) Southall Green, EAL
Chand, Peter (Lab) River, B&D
Channer, Josie (Lab) Thames, B&D
Chaplin, Marcus A.R. (Con) Edgware, HRW
Chaplin, Paul (Green) East Dulwich, SOU
Chapman, Alan J. (Con) Hillingdon East, HIL
Chapman, Ann (Con) Walpole, EAL
Chapman, Christopher J. (Con) Blackwall, THS
Chapman, Joshua M. (Con) Romford Town, HAV
Chapman, Mark L.R. (Pirate) Vassall, LAM
Chapman, Nicholas A. (Green) Northfield, EAL
Chapman, Paul M. (LD) Charlton, GRE
Chapman, Robert A. (Lab) Homerton, HAC
Chappell, Susan M. (Con) Twickenham Riverside, RUT
Charalambous, Bambos (Lab) Palmers Green, ENF
Charalambous, Jason (Con) Cockfosters, ENF
Chard, James H. (LD) Hampton Wick, RUT
Charlesworth, Beth (Con) Highgate, CAM
Chase, Alexis (Lab) Crayford, BEX
Chase, Clive (LD) Chessington North, KUT
Chatfield, Carol O. (Con) Cathall, WAF
Chatli, Harry (Con) Nunhead, SOU
Chathli, Lindsay (Con) College, SOU
Chatt, John W. (Lab) Feltham North, HOU
Chatterjee, Partha (Con) Addiscombe, CRO
Chatterjee, Richard R. (Con) Shirley, CRO
Chaudhry, Adnan A. (Con) Loxford, RED
Chaudhary, Mahboob (Con) Cranbrook, RED
Chaudhary, Samia (Lab) Hanworth, HOU
Chaudri, Unsa K. (Lab) Osterley, HOU
Chauhan, Max (Con) Golborne, K&C
Chauhan, Ramji (Con) Harrow Weald, HRW

Cheese, Barry J. (LD) Brondesbury Park, BRE
Cheetham, Jack (Con) St Mark's, KUT
Chenot, Sakina (LD) Bounds Green, HAR
Chesterman, Jack (LD) Berrylands, KUT
Chesterton, Dave (Lab) Blackwall, THS
Chetinkaya, Levent (LD) Snaresbrook, RED
Cheung, Steven D. (LD) St James's, COW
Chibah, Katherine E. (Lab) Turkey Street, ENF
Chikka, Roja (CPA) East Ham Central, NEW
Child, Adrian J. (Green) Brixton Hill, LAM
Child, David (BNP) St James, KUT
Childs, Maureen (Green) Weavers, THS
Chippis, Brian (Con) Lee Green, LEW
Chipungu, Augustine (Con) Stratford, NEW
Chirico, Charlie A. (Con) Trinity, MER
Chisholm-Benli, Judith (UKIP) Chapel End, WAF
Choda, Josephine E. (Lab) Falconwood & Welling, BEX
Chopra, Bandna (Lab) Hounslow West, HOU
Chohan, Bhagwanji H. (Lab) Alperton, BRE
Chopra, Sunil (Lab) Nunhead, SOU
Choubedar, Farhad (Con) Charville, HIL
Choudhary, Shafique (Lab) Barnhill, BRE
Choudhury, Abdul M. (Peace) St Dunstan's, THS
Choudhury, Alibor (THF) Stepney Green, THS
Choudhury, Asif (Con) Forest Gate South, NEW
Choudhury, Aziz A. (Lab) Chadwell, RED
Choudhury, Faruk (Lab) Becontree, B&D
Choudhury, Hafiz (Ind) Mile End, THS
Choudhury, Kibria (THF) Poplar, THS
Choudhury, Koyes U. (LD) St Dunstan's, THS
Choudhury, Mrinal (Lab) Kenton West, HRW
Choudhury, Pushpa (Con) Eastbury, B&D
Choudhury, Saiful (Con) Green Street West, NEW
Choudhury, Sohridul (Lab) Harrow Weald, HRW
Choudhury, Syeda (THS) Bromley South, THS
Choudry, Aslam (Lab) Dudden Hill, BRE
Chowdhry, Wilson (Green) Clementswood, RED
Chowdhury, Ahia A. (Con) Valence, B&D
Chowdhury, Ayesha (Lab) Beckton, NEW
Chowdhury, Babu (THF) Bethnal Green, THS
Chowdhury, Emran (Con) Abbey, B&D
Chowdhury, Jainal (THF) Bow West, THS
Chowdhury, Jilani (Lab) Barnsby, ISL
Chowdhury, Kahar (Lab) Poplar, THS
Chowdhury, Khayer (Lab) Valentines, RED
Chowdhury, Numaun I. (Con) Parsloes, B&D
Chowdhury, Rezina A. (Lab) Streatham Hill, LAM
Chowdhury, Shahin (Con) Willesden Green, BRE
Chowdhury, Shamim A. (Con) Alperton, BRE
Chowdhury, Sherwan (Lab) Norbury, CRO
Chowdhury, Tahmid R. (LD) Clerkenwell, ISL
Chris, Lloyd (Lab) Peninsula, GRE
Christensen, Clive (UKIP) New Addington, CRO
Christie, Andrew D.W. (UKIP) Heathfield, RUT
Christie, David (Lab) Beckton, NEW
Christie, Samantha E. (Lab) Bedfont, HOU
Christie, Simon J. (Lab) Eltham South, GRE
Christie, Stewart C. (LD) Shooters Hill, GRE
Christien, Dawny (LD) South Twickenham, RUT
Christmas, David J. (LD) Barnsby, ISL
Christodoulou, Daisy R. (LD) Prince's, LAM
Christophides, Joanna (Lab) Bounds Green, HAR
Chukwurah, Barbara (CPA) Boleyn, NEW
Chung, David A. (Lab) Longthornton, MER
Chung, Irina L.M. (Lab) West Barnes, MER
Church, Paul J. (Con) West End, COW
Churchill, Jennifer (LD) Teddington, RUT
Chute, Richard D. (Lab) Royal Hospital, K&C
Chuter, Jonathan J. (Green) Tulse Hill, LAM
Chumney, Elaine N (Lab) College Park, H&F
Chung, Linda (LD) Hampstead Town, CAM
Church, Claire A. (LD) Larkhall, LAM
Chuter, Michael D. (LD) Eltham South, GRE
Cinpolat, Oktay (TUSC) Haggerston, HAC
Clancy, Luke S. (Con) Coulsdon West, CRO
Clapham, Shane A.D. (Con) High Street, WAF
Clapham, Ted (LD) Graveney, WAN
Clare, Matt (Con) Eltham South, GRE
Clare, Richard B. (LD) Wanstead, RED
Clark, Andrew (LD) Harefield, HIL
Clark, Bruce J. (UKIP) Harrow on the Hill, HRW
Clark, Christopher R. (Lab) Croham, CRO
Clark, Fred (Green) Southgate Green, ENF
Clark, Julian L.V. (UKIP) St Andrew's, HAV
Clark, Ken (Lab) Little Ilford, NEW
Clark, Kevin (Green) Homerton, HAC
Clark, Malcolm (Lab) Streatham Wells, LAM
Clark, Martin J. (LD) Hillingdon East, HIL
Clark, Mary J. (Con) Old Malden, KUT
Clark, Pat (Con) South Hornchurch, HAV
Clark, Poddy (LD) Chaucer, SOU

Clark, Ruth (Con) Aldborough, RED
 Clark, Val (Con) Falconwood & Welling, BEX
 Clarke, Charles W.M. (Con) St Dunstan's, THS
 Clarke, David R. (BNP) Fieldway, CRO
 Clarke, Frances (Lab) Wall End, NEW
 Clarke, Hilary (Green) Stepney Green, THS
 Clarke, John H. (BNP) Fieldway, CRO
 Clarke, Malcolm F. (UKIP) Danson Park, BEX
 Clarke, Peter (Lab) Highgate, HAR
 Clarke, Rachael (LD) Woolwich Riverside, GRE
 Clarke, Robert J. (Con) Nunhead, SOU
 Clarke, Stephen (LD) Bromley South, THS
 Clarke, Suzannah (Lab) Grove Park, LEW
 Clary, Colin P. (Lab) West Wickham, BRO
 Clay, Claire (Con) Wandsworth Common, WAN
 Clayton, Martyn (UKIP) Plaistow & Sundridge, BRO
 Clayton, Philip (LU) Oakleigh, BAR
 Clayton, Rolf (Ind) Mill Hill, BAR
 Cleary, Anthony (Lab) Winchmore Hill, ENF
 Cleaver, Hugh R. (LD) Church End, RED
 Cleverley, Mike (TUSC) Higham Hill, WAF
 Clement, Megan (Con) Eritth, BEX
 Cleverly, Susannah J.T. (Con) Rushey Green, LEW
 Clifton, Michael A. (LD) Graveney, WAN
 Clifton, Richard F. (LD) Sutton South, SUT
 Clinch, John (LD) Hoxton East, HAC
 Clode, Richard (Con) Westbourne, COW
 Cloke, David T. (LD) Catford South, LEW
 Clouder, Pat (Lab) Thornton Heath, CRO
 Clough, Christopher G. (Lab) Bickley, BRO
 Clough, Greg (UKIP) Highbury East, ISL
 Clugston, Jim (Green) Kenley, CRO
 Clyne, Jeremy S. (LD) Streatham Hill, LAM
 Coakley-Webb, Pauline (Lab) Coppetts, BAR
 Coates, Anthony (Con) Courtfield, K&C
 Coates, Penny (LD) Askew, H&F
 Coban, Mete (Lab) Stoke Newington, HAC
 Cobb, Nicholas A. (Lab) Town, H&F
 Cobb, Rosy (LD) Heathfield, RUT
 Cobbett, Tim (Green) Grove, KUT
 Cobham, Joe (LD) Downham, LEW
 Cockell, Merrick R. (Con) Stanley, K&C
 Cockling, Jean M. (Con) Whalebone, B&D
 Coelho, Avril P. (LD) Hampton North, RUT
 Coffey, Topsy (LD) Woodberry Down, HAC
 Coffey, Michael (Green) St Peter's, ISL
 Cogan, Patrick (Lab) North Greenford, EAL
 Coghill, Clare (Lab) High Street, WAF
 Cohen, Dean S.B. (Con) Golders Green, BAR
 Cohen, Ian (Con) Fortune Green, CAM
 Cohen, Jack B. (LD) Childs Hill, BAR
 Cohen, Melvin (Con) Golders Green, BAR
 Cohen, Ruth (LD) Golders Green, BAR
 Cohen, Philip (Lab) East Barnet, BAR
 Coker, Douglas F. (Green) Bush Hill Park, ENF
 Colacicco, Lia (Lab) Mapesbury, BRE
 Colas, Alex (IVW) Willesden Green, BRE
 Colbert, John B. (Lab) Trinity, MER
 Colburn, Elliot H.G. (Con) Wallington North, SUT
 Coldrick, Matthew F. (LD) Tulse Hill, LAM
 Cole, Celia E.L. (Green) Vassall, LAM
 Cole, Chris (Lab) Chase, ENF
 Cole, Donald (APP) Peckham, SOU
 Cole, Michael M. (LD) Totteridge, BAR
 Cole, Robert (Con) Clayhall, RED
 Cole, Vanessa (Con) Aldborough, RED
 Coleman, Ben (Lab) Fulham Broadway, H&F
 Coleman, Brian J. (No desc) Totteridge, BAR
 Coleman, Connor A. (Con) Highbury East, ISL
 Coleman, Derek A. (Green) The Wrythe, SUT
 Coleman, Flora N.J.P. (Con) Bunhill, ISL
 Coleman, Jennifer A. (Lab) Orpington, BRO
 Coleridge, Timothy R. (Con) Brompton, K&C
 Coles, Geoffrey J. (LD) St Andrew's, HAV
 Coles, Jonathan W.A. (LD) Harold Wood, HAV
 Coles, Pamela A. (LD) Rainham, UKIP
 Coley, Ryan (Green) Canbury, KUT
 Collard, Michael J. (BNP) Heathfield, CRO
 Colley, Fiona (Lab) Nunhead, SOU
 Collier, Bernard J.F. (Lab) Willesden Green, BRE
 Collier, Bryan (Lab) Canning Town South, NEW
 Collins, Alan J.C. (Con) Kelsey & Eden Park, BRO
 Collins, Angela (Lab) Heathfield, CRO
 Collins, Charlotte S. (Green) Haverstock, CAM
 Collins, Graham (Con) Lansbury, THS
 Collins, Laura A. (Con) Cathedrals, SOU
 Collins, Liam J. (Green) Wimbledon Park, MER
 Collins, Melanie J. (Green) Upminster, HAV
 Collins, Melvin B. (Lab) Brentford, HOU
 Collins, Michael (Con) Junction, ISL
 Collins, Neville J. (LD) Tottenham Green, HAR
 Collins, Stuart (Lab) Broad Green, CRO
 Collins, Tara L. (UKIP) Hyde Park, COW
 Collins, Timothy M. (Con) Knight's Hill, LAM
 Collinson, Deborah A. (Con) Holland, K&C
 Collis, Nicholas (UKIP) Old Malden, KUT
 Collis, Linda M. (UKIP) Beverley, KUT
 Collis, Tina (UKIP) Coombe Hill, KUT
 Colson, Jack A. (Con) Hackney Wick, HAC
 Colwill, Reg (Con) Kenton, BRE
 Coman, Diana (LD) Dunderdonald, MER
 Comer, Alex (UKIP) Hampton, RUT
 Comfort, Nicholas A.F. (Lab) Shortlands, BRO
 Comley, Rob (UKIP) East Wickham, BEX
 Compson, Henry (LD) Thamesfield, WAN
 Comrie, Nick (LD) Cray Valley West, BRO
 Comson, Lynda (CPA) Custom House, NEW
 Concepcion, Charlene (Green) Golders Green, BAR and
 Cathedrals, SOU
 Condon-Simmonds, Maighread (Con) Chelsea Riv'side, K&C
 Conduit, Gillian M. (LD) Northwick Park, BRE
 Congreve, Priscilla A. (LD) Campden, K&C
 Conlan, Paul N.J. (Lab) Walpole, EAL
 Conn, Frances M. (Con) Coulsdon West, CRO
 Connelly, Neil S. (UKIP) Brooklands, HAV
 Conti, Fabio (Con) Elthorne, EAL
 Convery, Paul (Lab) Caledonian, ISL
 Conway, Maggie (Lab) Selsdon & Ballards, CRO
 Conneely, Rita L. (Lab) Kilburn, BRE
 Connell, Adam (Lab) Addison, H&F
 Connell, Brian (Con) Bayswater, COW
 Connelly, Sue (Con) Eastbrook, B&D
 Connolly, Eamon P. (UKIP) Shirley, CRO
 Connolly, John J. (Con) Burnt Oak, B&D
 Connolly, Philip J. (Green) Peninsula, GRE
 Connolly, Theresa P. (LD) College, SOU
 Connor, Pippa (LD) Muswell Hill, HAR
 Connor, Yvette (Lab) Chislehurst, BRO
 Constant, Hugh D.P. (Lab) Wimbledon Park, MER
 Constantides, Andreas (Lab) Southgate, ENF
 Constantinou, Lorraine (LD) Hillrise, ISL
 Conteh, Gibrill (APP) Faraday, SOU
 Conway, Dean (UKIP) South Bermondsey, SOU
 Cook, Alison (Con) Clissold, HAC
 Cook, Andy (Lab) Sutton West, SUT
 Cook, Jamie L. (LD) William Morris, WAF
 Cook, Jonathan (Con) Shaftesbury, WAN
 Cook, Katherine E. (Lab) West End, COW
 Cook, Patrick (TUSC) Tottenham Green, HAR
 Cooke, Christopher (UKIP) Haverstock, CAM
 Cooke, Ed (LD) Highbury West, ISL
 Cooke, Geof (Lab) Woodhouse, BAR
 Cooke, Mary (Con) Shortlands, BRO
 Cooke, Ted (LD) Endlebury, WAF
 Coomb, Helen M. (Lab) Clementswood, RED
 Coombs, John W.G. (LD) Heathfield, RUT
 Coombs, Martin (Con) Bellingham, LEW
 Coombs, Sandra L. (Lab) St Mark's, KUT
 Coomer, Raymond C. (Res) Squirrel's Heath, HAV
 Cooper, Alan C. (Green) Forest Gate North, NEW
 Cooper, David K.J. (Lab) Surbiton Hill, KUT
 Cooper, Frank A. (Lab) Barnes, RUT
 Cooper, George E. (Con) Uxbridge North, HIL
 Cooper, Jane (Con) West Putney, WAN
 Cooper, Judith V. (Con) Uxbridge South, HIL
 Cooper, Leonie A. (Lab) Furzedown, WAN
 Cooper, Martin (LD) Bromley Town, BRO
 Cooper-Marbiah, Caroline (Lab) Colliers Wood, MER
 Cope, Andrew J. (LD) Cannon Hill, MER
 Cope, John (Con) Brockley, LEW
 Cope, Jonny (Con) South Norwood, CRO
 Cope, Steve (TUSC) Cray Valley East, BRO
 Coppack, Lee (LD) Blackheath, GRE
 Corbett, Anne (Lab) Abingdon, K&C
 Corbett, Ian K. (Lab) East Ham Central, NEW
 Corbett, Jo (Lab) Manor Park, NEW
 Corbin, Joanna C. (LD) Selhurst, CRO
 Corby, Gideon (Green) Haggerston, HAC
 Cordle, Sid (CPA) Belvedere, BEX
 Cormaish, Richard A. (Lab) Bromley Town, BRO
 Corneliush, Alison (Con) Totteridge, BAR
 Cornelius, Richard (Con) Totteridge, BAR
 Cornell, Tessa L. (Lab) Stonecot, SUT
 Corney, Victor P.E. (LD) Colindale, BAR
 Cornford, Frances E. (KOSHPP) Sutton West, SUT
 Cornforth, Angela J. (Lab) Plumstead, GRE
 Cornish, Janet M. (LD) Wanstead, RED
 Cornwell, Charles P. (Con) Sutton Central, SUT
 Correia-Sefzick, Fernanda D J. (LD) Stockwell, LAM
 Corry, Marilyn F. (Lab) Alexandra, KUT
 Corstorphine, Andrew (Con) Greenwich West, GRE
 Cort, Dominic O. (Green) Dalston, HAC
 Corthorne, Philip N. (Con) West Ruislip, HIL
 Costello, Betty (Lab) Cockfosters, ENF
 Costello, Colm (Con) Hobbayne, EAL
 Costide, Iolanda (LD) Caledonian, ISL
 Cotter, Michael (TUSC) Stoke Newington, HAC
 Cotterill, David R. (Con) Merton Park, MER
 Cottingham, Linsey (Lab) Norbiton, KUT
 Cottis, Eileen (LD) West Putney, WAN
 Cottis, Stuart (Con) Caledonian, ISL
 Cottle, Coral (UKIP) Chessington South, KUT
 Cotton, Richard (Lab) Camden Town, CAM
 Cottrell, Tony (Lab) Canbury, KUT
 Couchman, Paul D. (TUSC) St James, KUT
 Coughlin, John (Green) Brockley, LEW
 Counihan-Sanchez, Izzie (TUSC) Kilburn
 Couper, Barbara A. (Con) Abbey Wood, GRE
 Couper, David A. (Con) Woolwich Riverside, GRE
 Court, James (Lab) Clerkenwell, ISL
 Court, Margaret P. (LD) Wandle Valley, SUT
 Courtneidge, John L. (Lab) Copers Cope, BRO
 Courtenay, Geoff (UKIP) Brunel, HIL
 Cousins, James (Con) Shaftesbury, WAN
 Cousins, Martin A. (Green) New Addington, CRO
 Coventry, Barbara (LD) St Peter's, ISL
 Cowan, Dorothy (Con) Bounds Green, HAR
 Cowan, Geraldine A. (Green) Kelsey & Eden Park, BRO
 Cowan, Phil (Ind) Camden Town, CAM
 Cowan, Stephen (Lab) Hammersmith Broadway, H&F
 Cowan-Bates, Vincent J. (Green) West Ruislip, HIL
 Coward, Dwain L. (Ind) Thornton Heath, CRO
 Cowbury, Robbie (LD) Tottenham Green, HAR
 Cowdrill, Jonathan (Green) Hoxton East, HAC
 Cowell, Frederick (Lab) Thurlow Park, LAM
 Cowing, John (Con) Walpole, EAL
 Cowley, Judith C. (Lab) Tudor, KUT
 Cox, Antonia (Con) Hyde Park, COW
 Cox, David (Green) St Peter's, THS
 Cox, Fiona J.M. (LD) Uxbridge South, HIL
 Cocon, Ann Y. (LD) Pembridge, K&C
 Cowley, Howard W. (UKIP) Nonsuch, SUT
 Cowper, Pauline (Lab) Cannon Hill, MER
 Coyle, Neil (Lab) Newington, SOU
 Coyle, Tom (UKIP) Hornsey, HAR
 Coyte, Jane (LD) Mottingham, BRO
 Cox, Albert T. (LD) Manor, HIL
 Cox, Alex (LD) Canonbury, ISL
 Cox, Bob (UKIP) Wood Street, WAF
 Cox, David J. (CP) Brentford, HOU
 Cox, Eileen J. (LD) Eltham South, GRE
 Cox, Laurence J. (LD) Queensbury, HRW
 Cox, Martin (Green) Grove Park, LEW
 Cox, Mike (LD) Hillingdon East, HIL
 Cox, Oenone J. (LD) Kenton West, HRW
 Cox, Robert A. (UKIP) Bedford, WAN
 Cracknell, David L. (LD) Monkham, RED
 Cracknell, Joyce P. (UKIP) Thames, B&D
 Cracknell, Mavis A. (Con) Tolworth & Hook Rise, KUT
 Craig, Andrea (Con) Canbury, KUT
 Craig, Kevin (Lab) Bishop's, LAM
 Craig, Lucy (Green) Alexandra, HAR
 Crane, George E. (Lab) Fryant, BRE
 Cranfield, Ingrid (Lab) Southgate, ENF
 Craske, Peter H. (Con) Blackfen & Lamorbey, BEX
 Craven, Bonnie E. (Lab) Wandle Valley, SUT
 Craven, Michael R. (Lab) Wandle Valley, SUT
 Crawford, Daniel S. (Lab) Acton Central, EAL
 Crawford, Kate (Lab) East Acton, EAL
 Crawford, Richard J. (Lab) Stratford, NEW
 Crawley, Lorraine (UKIP) Stonecot, SUT
 Cray, John (THF) Canary Wharf, THS
 Creatura, Mario (Con) Coulsdon West, CRO
 Cregan, Andrew (Lab) Island Gardens, THS
 Creighton, James M. (LD) Hale, BAR
 Cresswell, Liane B. (Lab) Fairfield, WAN
 Crichton, Vanessa (UKIP) Shepherds Bush Green, H&F
 Crichton-Stuart, Marietta F. (LD) Gipsy Hill, LAM
 Cridge, Mark J. (Green) Hyde Park, COW
 Critchard, Annamaria M. (Lab) Tooting, WAN
 Crivelli, George (Con) East Putney, WAN
 Crockett, Thomas (Con) Maida Vale, COW
 Croft, Clive M. (Green) Bishop's, LAM
 Croft, Dave (LD) Chadwell Heath, B&D
 Crofts, Tom (Con) North End, H&F
 Cronin, Colin (Con) Snaresbrook, RED
 Cronin, Kevin D. (UKIP) Hounslow South, HOU
 Cronin, Muriel B. (LD) Balham, WAN
 Crook, Aidan (Con) Hornsey, HAR
 Crook, Anne M. (LD) Monkham, RED
 Crook, Nicole R.C. (Green) Northwood Hills, HIL
 Crook, Peter L. (Green) Manor, HIL
 Crookshook-Hilton, Robin A. (LD) Village, SOU

Croos, Mary-Romoline (Lab) Kenley, CRO
 Crosbie, Maggie (Green) Whitechapel, THS
 Crossby, Jean E. (LD) St Helier, SUT
 Crossman, Herbert W. (UKIP) Rayners Lane, HRW
 Crouch, Graham J. (Ind Res) Elm Park, HAV
 Crouch, Roger M. (LD) Twickenham Riverside, RUT
 Crowder, John (Con) Havering Wood, HAV
 Crowder, Philippa (Con) Pettits, UKIP
 Crowe, Brian C. (Con) West Ruislip, HIL
 Crowe, Stephen (Con) Raynes Park, MER
 Crowley, Lottie (Con) St Helier, SUT
 Crowley, Tim (Con) Carshalton South, SUT
 Crowshaw, Adrian W. (Con) Haselbury, ENF
 Crozier, George (LD) Forest Hill, LEW
 Crozier, Jonathan P.B. (Con) Blackheath, LEW
 Cruickshank, Peggy J. (LD) Queensbury, BRE
 Crush, Jay (Con) Pollards Hill, MER
 Cryan, Stephanie (Lab) Rotherhithe, SOU
 Crymble, Adam (Con) Colliers Wood, MER
 Csontos, Kolos (Green) Wembley Central, BRE
 Cuff, Nick (Con) West Hill, WAN
 Cuffaro, Louise H. (TUSC) Higham Hill, WAF
 Culhane, John (Lab) Ealing Broadway, EAL
 Culhane, Larry B. (Lab) North End, H&F
 Cullen, Stuart (Con) Barnsbury, ISL
 Culligan, Rob (Con) St Pancras, CAM
 Culnane, Tess (Ind) Downham, LEW
 Cummins, Mark (LD) Brondesbury Park, BRE
 Cummings, Jason (Con) Heathfield, CRO
 Cummings, Patsy (Lab) Croham, CRO
 Cummins, Chris (Con) Snarbrook, RED
 Cunliffe, Alexander M. (LD) Harefield, HIL
 Cunningham, David (Con) Tudor, KUT
 Cunningham, Kieran (Lab) Wandsworth Common, WAN
 Cunningham, Mark (Green) Grove Park, LEW
 Cunningham, Richard (LD) Acton Central, EAL
 Cunningham, Jeremy (LD) Tottenham Hale, HAR
 Curati, Maggie (Green) Burnt Oak, BAR and Colindale, BAR
 Curling, Peter A. (Lab) Townfield, HIL
 Curran, Liam (Lab) Sydenham, LEW
 Curran, Patrick J. (UKIP) Grange, SOU
 Curran, Steve (Lab) Syon, HOU
 Curran-Stockley, Gemma L.A.M. (Con) Mortlake, RUT
 Currie, Bob (Lab) Roxbourne, HRW
 Currie, Tom (Con) Hampstead Town, CAM
 Curry, Martin A. (LD) Cray Valley East, BRO
 Curtin, Andrew S. (Ind) Romford Town, HAV
 Curtin, Mary (Lab) Lower Morden, MER
 Curtis, Frank W. (TUSC) Bowes, ENF
 Curtis, Kay (Con) Muswell Hill, HAR
 Curtis, Ron (UKIP) Chadwell Heath, B&D
 Curtis, Terence D. (LD) Tulse Hill, LAM
 Cusworth, Patrick (Con) Hounslow Heath, HOU
 Cuthbert, Matthew J. (Green) Harringay, HAR
 Cuthbertson, Peter M. (Con) Tachbrook, COW
 Cutler, Hannah (Green) Clapham Common, LAM
 Cutting, Richard G. (Green) Oakleigh, BAR

D

D'Amiral, Graham M. (Con) Blendon & Penhill, BEX
 Da Cruz, Joseph (Con) Lower Edmonton, ENF
 Dabrowska, Joanna K. (Con) Ealing Common, EAL
 Daby, Janet J. (Lab) Whitefoot, LEW
 Dacres, Brenda V. (Lab) New Cross, LEW
 Daintry, Paul (Lab) Church End, RED
 Dakshy, Ana (Lab) Longlands, BEX
 Dalal, Rusi K. (LD) Lady Margaret, EAL
 Dale, Catherine (Lab) South Bermondsey, SOU
 Daley, James G.D. (Lab) Tooting, WAN
 Dalgleish, Gus (UKIP) Cheam, SUT
 Dalton, David R. (Lab) Blackfen & Lamorbey, BEX
 Dalton, Jeffrey (Green) Larkhall, LAM
 Dalton, John D. (LD) Merton Park, MER
 Dalton, Philip (BNP) Mottingham, BRO
 Dalton, Sarah J. (Con) Penge & Cator, BRO
 Daly, Elizabeth (LD) Town, H&F
 Daly, Mary (Lab) Sudbury, BRE
 Danciger, Simon L. (Ind) Mortlake, RUT
 Daniell, Steven W. (LD) Hayes & Coney Hall, BRO
 Daniels, Denis A. (Lab) East Wickham, BEX
 Daniels, Gonul (Con) Haselbury, ENF
 Dann, Billy (LD) Avonmore, H&F
 Dann, Catherine S. (Con) Eastcote & East Ruislip, HIL
 Dargue, Helen M. (Con) Tottenham Hale, HAR
 Darke, Stephen (UKIP) Ickenham, HIL
 Darko, Emily (Green) St Ann's, HAR
 Darrall, Joe (Lab) Tachbrook, COW
 Darrer, Diana D. (LD) Finchley Church End, BAR
 Darvill, Julia (Lab) Upminster, HAV

Darvill, Kate L. (Lab) Upminster, HAV
 Darvill, Keith E. (Lab) Heaton, HAV
 Darwazeh, Rachel (Green) Clerkenwell, ISL
 Dattani, Dimpi (Con) Bowes, ENF
 Dattani, Naren (LD) Chadwell, RED
 Dattani, Niraj (Lab) Kenton East, HRW
 Daughton, Steven (Con) Haverstsock, CAM
 Davenport, Laura (Green) Haselbury, ENF
 Davey, Adrian C.D. (LD) Stonecot, SUT
 Davey, Edward (Lab) Riverside, SOU
 Davey, John (Con) Crayford, BEX
 Davey, Mary J. (Green) Waddon, CRO
 Davey, Tom (Con) Hale, BAR
 Davidson, Graham N. (Lib) St Andrew's, HAV
 Davidson, Joel (Con) Brondesbury Park, BRE
 Davidson, Michael (Con) Woolwich Riverside, GRE
 Davidson, Nathan (Con) HAVERSTOCK, CAM
 Davidson, Tom (Green) Alexandra, HAR
 Davie, Edward T. (Lab) Thornton, LAM
 Davies, Alexander D.J. (LD) Streatham Wells, LAM
 Davies, Benjamin R. (Con) Mildmay, ISL
 Davies, Darryl J. (Con) Kentish Town, CAM
 Davies, Eric (Lab) Christchurch, BEX
 Davies, Huw P.T. (Green) William Morris, WAF
 Davies, Jonathan M. (LD) Childs Hill, BAR
 Davies, Jeremy E. (LD) Mill Hill, BAR
 Davies, Lin (Con) Hounslow South, HOU
 Davies, Mark (Con) Hampton, RUT
 Davies, Matt (Ind) Fortis Green, HAR
 Davies, Roger W. (LD) Perivale, EAL
 Davies, Samantha T. (Con) Turnham Green, HOU
 Davies, Stanley (Con) Streatham Wells, LAM
 Davies, Wynn (Lab) Eltham North, GRE
 Davine, Margaret (Lab) Roxeth, HRW
 Davis, Charles (Con) Eltham West, GRE
 Davis, David (Con) Downham, LEW
 Davis, David G. (Lab) Carshalton South, SUT
 Davis, Jemima L.K. (Con) Norbiton, KUT
 Davis, Kevin J. (Con) Old Malden, KUT
 Davis, Lois E. (Green) St Mary's Park, WAN
 Davis, Malcolm B. (LD) East Finchley, BAR
 Davis, Matt (Con) Chingford Green, WAF
 Davis, Meg (Con) Havering Wood, HAV
 Davis, Peter R. (Con) Yiewsley, HIL
 Davis, Richard A. (LD) Latchmere, WAN
 Davis, Robert J. (Con) Lancaster Gate, COW
 Davison, Graham (Con) South Camberwell, SOU
 Dawes, Mark S. (Green) Leytonstone, WAF
 Dawkins, Coral D. (Con) Marlborough, HRW
 Dawson, David R.A. (Lab) Havering Wood, HAV
 Dawson, Elizabeth (LD) Brunswick Park, SOU
 Dawson, Peter (Con) Northcote, WAN
 Day, Andrew (Con) Chessington North, KUT
 Day, Ashley C. (LD) Earlsfield, WAN
 Day, Ellen (LD) Hampton North, RUT
 Day, Michael L. (Green) Furzedown, WAN
 Day, Rosie (LD) St Mary's, ISL
 Day-Smith, Gary (UKIP) Fairlop, RED
 Dayanamby, Yogalingam (Lab) Canons, HRW
 De Andrade, Sandra (TUSC) Dudden Hill, BRE
 De Armas Estevez, Hugo (Green) Knight's Hill, LAM
 De'Ath, Alan (Lab) Fulham Broadway, H&F
 De Beer, Maureen (LD) West Harrow, HRW
 De Beristain, Humphrey A.D. (Green) West End, COW
 De-Chavez, Tony (LD) Plaistow South, NEW
 De Cordova, Marsha (Lab) Larkhall, LAM
 De Cruz, David L. (LD) Becontree, B&D
 De Deney, Simon (LD) Clissold, HAC
 De Gouveia, Guilherme G.R. (Con) Cann Hall, WAF
 De La Motte, Bruni (Green) Northfield, EAL
 De Leon, Christine (Green) Bruce Grove, HAR
 De Malet, Aimery (LD) Bloomsbury, CAM
 De Maynard, Vernon A. (Con) Thornton, LAM
 De Ryk, Amanda (Lab) Blackheath, LEW
 De Santis, Giuseppe (BNP) Mayesbrook, B&D
 De Souza, Romola (Green) Garden Suburb, BAR
 De Wulverton, Ian (UKIP) Heaton, HAV
 Deacon, Christopher (Lab) Highlands, ENF
 Deadman, Alan (Lab) North End, BEX
 Deadman, Cathy (Lab) St Michael's, BEX
 Deakins, Gwyneth E. (LD) Roding, RED
 Dean, David T. (Con) Dundonald, MER
 Dean, Kathryn (Green) Woodside, HAR
 Dean, Peter L. (Con) Kelsey & Eden Park, BRO
 Dearden, Stephanie (LD) Graveney, WAN
 Debono, Theresa (Lab) Highbury West, ISL
 Deckers Dowber, Max (Lab) Thurlow Park, LAM
 Deedat, Omar (LD) Willesden Green, BRE
 Deeks, John F. (LD) Romford Town, HAV
 Deen, Jeffrey H. (UKIP) Preston, BRE
 Degen, Heidi (LD) Ladywell, LEW

Dehaney, John (Lab) Graveney, MER
 Del Canto, Mark (UKIP) Camberwell Green, SOU
 Deike, Ashleena (LD) Bounds Green, HAR
 Deller, Steven J. (LD) Cockfosters, ENF
 Delman, Don (Con) Highlands, ENF
 Demerci, Feryal (Lab) Hoxton East, HAC
 Demirci, Ali (Lab) Bounds Green, HAR
 Dempster, John A. (Lab) Copers Cope, BRO
 Denley, Mark (TUSC) Grange, SOU
 Denman, Moya (LD) Brompton, K&C
 Dennen, Timothy S. (Ind) Canbury, KUT
 Dennis, Helen (Lab) Cathedrals, SOU
 Dennison, Theo C. (Lab) Syon, HOU
 Denniston, John (LD) St Katharine's, THS
 Denselow, James (Lab) Queens Park, BRE
 Densley, Simon N. (Con) Worcester Park, SUT
 Dent, Jacqueline (Green) Regent's Park, COW
 Dent-Coad, Emma (Lab) Golborne, K&C
 Denton, Peter (Lab) Abbey Road, COW
 Denyer, Peter (Lab) Highgate, HAR
 Denys, Nick (Con) Eastcote & East Ruislip, HIL
 Deon-Burton, Michael (Ind Res) South Hornchurch, HAV
 Depala, Mukesh H. (Con) Woodhouse, BAR
 Derrick-Reeve, Sylvia G. (LD) Plumstead, GRE
 Derrington, Giles (LD) Tooting, WAN
 Dervish, Osman A. (Con) Pettits, UKIP
 Desai, Jimmy (Con) Tokyngton, BRE
 Desai, Unmesh (Lab) East Ham Central, NEW
 Desbruslais, Louis E. (TUSC) Chessington South, KUT
 Desorgher, Simon J. (Green) Purley, CRO
 Detre, John T.J. (Con) Northwick Park, BRE
 Devaney, John (Green) Homerton, HAC
 Devani, Kishan (Con) Northwick Park, BRE
 Devas, Magda (Green) Streatham Wells, LAM
 Devenish, Tony (Con) Knightsbridge, COW
 Deville, Alan (Con) Heathrow Villages, HIL
 Devlin, Ben (LD) Croham, CRO
 Devlin, Christopher (Green) Bromley North, THS
 Devons, Catherine (LD) West Hill, WAN
 Dewan, Shahi (Con) Victoria, HAC
 Dewhurst, Charlie (Con) Ravenscourt Park, H&F
 Dewhurst, Damian (Lab) West End, COW
 Dewsbury, Magnus (TUSC) East Walworth, SOU
 Dhalla, Akil (Con) Edgware, HRW
 Dhami, Tejinder S. (Lab) Dormers Wells, EAL
 Dharmarajah, Mano (ILG) Roxbourne, HRW
 Dharmasingham, Ash (Lab) Pinner South, HRW
 Dhedi, Shabana (Lab) Forest, WAF
 Dheer, Harbhajan K. (Lab) Greenford Broadway, EAL
 Dheer, Karwal (Lab) Barnhill, HIL
 Dheer, Ranjit (Lab) Dormers Wells, EAL
 Dhillon, Amarjit S. (Con) Heston Central, HOU
 Dhillon, Aymer S. (No desc) Hounslow West, HOU
 Dhillon, Jazz (Lab) Pinkwell, HIL
 Dhillon, Mashan S. (Lab) Northwood, HIL
 Dhindsa, Kamaljit S. (Lab) Southall Green, EAL
 Diakides, Isidoros (Lab) Tottenham Green, HAR
 Diallo, Aboulaye (Con) Woolwich Riverside, GRE
 Diamond, Anne D. (LD) Belmont, HRW
 Diamond, Christine (UKIP) Farnborough & Crofton, BRO
 Diamond, Darren S. (LD) Harrow Weald, HRW
 Diamond, Sebastian J. (Green) Lady Margaret, EAL
 Dias, Benedict (Con) Twickenham Riverside, RUT
 Dias, Shaun (Con) West Finchley, BAR
 Dickenson, Ashley (CPA) Carshalton Central, SUT
 Dickenson, Pete (TUSC) Lansbury, THS
 Dickson, James (Lab) Herne Hill, LAM
 Didier-Garnham, Suzie A. (Con) Chaucer, SOU
 Diggins, Craig A.J. (TUSC) Bowes, ENF
 Dignan, Danny (LD) Whitefoot, LEW
 Dilke, Fisher W.W. (Con) Riverside, SOU
 Dillon, Arti (TUSC) Grange, SOU
 Dillnott-Cooper, Will (Con) Highgate, CAM
 Dimambro, Massimo J. (UKIP) Downham, LEW
 Diment, Robert J. (TUSC) Pinkwell, HIL
 Diminieux, Cynthia (LD) De Beauvoir, HAC
 Dimoldenberg, Paul (Lab) Queen's Park, COW
 Diner, Alexander (Lab) Canonbury, ISL
 Dines, Nick (Con) Chase, ENF
 Dingemans, Michael (LD) Mortlake, RUT
 Diniz, Sal (Green) Peckham, SOU
 Diogo, Pedro (Lab) Cleveland, EAL
 Dix, Sophie E.C. (Green) Hampstead Town, CAM
 Dixon, Zoe J. (LD) Grove Park, LEW
 Dixon, Sharon L. (TUSC) Acton Central, EAL
 Dixey, Judy (LD) Kentish Town, CAM
 Dixon, Cliff (UKIP) Charville, HIL
 Dixon, Ian E. (Green) Kenley, CRO
 Dixon, John (Green) Tottenham Green, HAR
 Dixon, Josh (LD) Hillingdon East, HIL
 Dixon, Liz (Lab) Dollis Hill, BRE

Dixon, Stephen R. (Con) Roxbourne, HRW
 Dixon-Fyle, Dora (Lab) Camberwell Green, SOU
 Dixon-King, Annika (Green) Kenley, CRO
 Dockerill, Julia L. (Con) St Katharine's, THS
 Dobson, Jimmy (BNP) Falconwood & Welling, BEX
 Dodd, Jane (Con) Northcote, WAN
 Dadds, John (UKIP) Prince's, LAM
 Dodhia, Nilesh (NHCC) Northwood Hills, HIL
 Dodin, Nic (Res) Hacton, HAV
 Dodkin, David (Con) London Fields, HAC
 Dowdell, John (Lab) Chessington South, KUT
 Dogan, Guney (Lab) Lower Edmonton, ENF
 Dokal, Gurmail S. (No desc) Southall Broadway, EAL
 Doku, Michael L. (Con) Kensal Green, BRE
 Dolan, John P.J. (TUSC) Southbury, ENF
 Dolezal, Nick (Lab) The Lane, SOU
 Dollimore, Peter J. (LD) South Ruislip, HIL
 Dollin, Daniel (Green) Fulwell & Hampton Hill, RUT
 Domb, Debbie (Lab) Palace Riverside, H&F
 Dombey, Rurh C. (LD) Sutton North, SUT
 Donald, Alexandert M. (Res) Harold Wood, HAV
 Donaldson, Cherie A. (CPA) Green Street East, NEW
 Donaldson, Lynn D. (CPA) Forest Gate North, NEW
 Donkin, Martin P. (LD) Stepany Green, THS
 Donnelly, Stephen O. (Lab) Southfield, EAL
 Donovan, Alice (Lab) Clerkenwell, ISL
 Donovan, Belinda (Con) Addison, H&F
 Donovan, Dennis (LD) Springfield, HAC
 Donovan, Gavin (Con) College Park, H&F
 Donovan, Ned D. (Con) Dalgaro, K&C
 Doolan, Gary (Lab) St Peter's, ISL
 Dooley, Jo (Lab) Roxbourne, HRW
 Doran, Edward W. (LD) Wimbledon Park, MER
 Doran, Patricia J. (CP) Isleworth, HOU
 Dore, Martin J. (Lab) Chingford Green, WAF
 Dore, Sheila M.T. (Lab) Endlebury, WAF
 Doron, Natan (Lab) Crouch End, HAR
 Doudeskos, Michael (Con) London Fields, HAC
 Dougherty, Brian D. (Green) Carshalton South, SUT
 Doughty, Trevor U.C. (Green) Bowes, ENF
 Douglas, David (Con) Alexandra, HAR
 Douglas, Elizabeth R. (Green) Turkey Street, ENF
 Douglas, Eve (UKIP) Becontree, B&D
 Douglas, Kenneth S. (TUSC) William Morris, WAF
 Douglas, Paul L. (Lab) Chapel End, WAF
 Douglas, Rob (UKIP) Becontree, B&D
 Douglas, Tony (UKIP) Cockfosters, ENF
 Dourmouh, Andy (Con) Longlands, BEX
 Dowling, Nicholas J. (Ind) Blackfen & Lamorbey, BEX
 Downer, Jonathan P. (Con) Wandle Valley, SUT
 Downer, Sharon (UKIP) Enfield Lock, MER
 Downing, Alan (Con) St Mary's, BEX
 Downing, Ross (Con) Cray Meadows, BEX
 Doyle, Christina (CPA) Forest Gate North, NEW
 Doyle, Danielle (Lab) Abbey, B&D
 Doyle, Phil (Con) Grove, KUT
 Doyle, Sarah E. (Lab) Bush Hill Park, ENF
 Drab, Sylvia M. (Con) Welsh Harp, BRE
 Dragadze, Tamara (LD) Palace Riverside, H&F
 Drage, Simon D.H. (LD) Clapham Common, LAM
 Drake, John (LD) Chelsea Riverside, K&C
 Draper, Anthony A. (Lab) Merton Park, MER
 Draper, Joshua (Green) East Walworth, SOU
 Draper, Nick (Lab) Colliers Wood, MER
 Drayton, Sally (Green) Bellingham, LEW
 Dristas, George (Con) Tottenham Green, HAR
 Driver, James C. (LD) Dalston, HAC
 Driver, Sandra (LD) London Fields, HAC
 Dromey, Joe (Lab) New Cross, LEW
 Drury, Elizabeth (Con) Middle Park, GRE
 Drury, Spencer (Con) Eltham North, GRE
 Du Plessis, Graham A. (Lab) Cray Valley West, BRO
 Duce, Tom (Green) Southbury, ENF
 Duckworth, James (Green) Cathedrals, SOU
 Duducu, Jem (Con) South Ruislip, HIL
 Duff, Dennis (UKIP) Southfield, EAL
 Duffett, Helen A. (LD) Bridge, RED
 Duffin, Jack (UKIP) Uxbridge South, HIL
 Duffy, Jim (Green) Wallington North, SUT
 Duffy, John F. (Lab) Kilburn, BRE
 Dugdale, Joanna L. (LD) Elthorne, EAL
 Dugmore, Keith R. (LD) Warwick, COW
 Duke, Peter W.R. (Green) Maida Vale, COW
 Duke, Thomas R.M. (Con) St Mary's, ISL
 Dumbleton, Pam (UKIP) Thames, B&D
 Dumigan, Michael C. (Lab) West End, COW
 Duncan, Janet S.M. (Lab) West Drayton, HIL
 Dunford, John (UKIP) Brampton, BEX
 Dunkwu, Chike (CPA) Beckton, NEW
 Dunmall, Giovanna (Green) Barnhill, BEX
 Dunn, Antonia (Con) Bedford, WAN

Dunn, Ian (Lab) Clock House, BRO
 Dunn, Michelle (Con) Wanstead, RED
 Dunn, Margot J. (LD) Holloway, ISL
 Dunne, Katherine S. (Lab) Syon, HOU
 Dunne, Mark (TUSC) Green Street West, NEW
 Dunning, Alexander (Green) Peckham Rye, SOU
 Durant, David W. (Ind Res) Rainham, UKIP
 Durham, Anthony C.H. (LD) Peninsula, GRE
 During, Christina (Lab) Edmonton Green, ENF
 During, Sefton (Con) Enfield Highway, ENF
 Duschinsky, Val (Con) Mill Hill, BAR
 Dutta, Bijan (Con) Thames, B&D
 Dwesart, Samir (Con) West Thornton, CRO
 Dyer, Hong Ling (LD) Mortlake, RUT
 Dyer, Jacqueline (Lab) Vassall, LAM
 Dykes, Nicky (Con) Bromley Town, BRO
 Dysart, Iain D. S-C. (LD) West Barnes, MER
 Dziedzian, Alex (LD) Weavers, THS

E

Eades, Tony (Lab) Kew, RUT
 Eagling, Brian E. (Res) Harold Wood, HAV
 Eagling, Bunny (Res) Emerson Park, HAV
 Eardley, Michael J. (Green) Upper Norwood, CRO
 Earl, Douglas (Green) Lea Bridge, HAC
 Earl, Judith A.G. (LD) Coulsdon West, CRO
 Earley, Martin F. (Lab) Rainham, UKIP
 Earley, Sinead (Lab) Hacton, HAV
 Early, Patrick (LD) Eltham North, GRE
 East, Beulah M. (Lab) Charville, HIL
 Easter, Ann R. (Lab) Canning Town North, NEW
 Eastham, Karl D. (Lab) Chaucer, SOU
 Eastoe, Bill (UKIP) Fieldway, CRO
 Eatwell, Eddie (LD) Golders Green, BAR
 Ebbutt, Tom (Lab) Hoxton East, HAC
 Ebdon, Nick (UKIP) Longlands, BEX
 Eckersley, Toby (Con) Faraday, SOU
 Edbrooke, Angela J. (Lab) Oval, LAM
 Eden, John (Comm) Selhurst, CRO
 Eden, Ted (UKIP) Pettits, UKIP
 Edes, Ruth (Con) Hacton, HAV
 Edgar, David (Lab) Mile End, THS
 Edge, Jeremy O.C. (Con) Golborne, K&C
 Edgerton, David T. (Con) New Cross, LEW
 Edgeworth, Paul J. (LD) Mapesbury, BRE
 Edmonds, Richard (Ind) Worcester Park, SUT
 Edward, Ian (NF) Harefield, HIL
 Edwards, Alan D. (LD) Headstone North, HRW
 Edwards, Barry (UKIP) Twickenham Riverside, RUT
 Edwards, Eddie (UKIP) Dundonald, MER
 Edwards, Gavin (Lab) Peckham Rye, SOU
 Edwards, Ian (Con) Yiewsley, HIL
 Edwards, Jacob (Lab) Leyton, WAF
 Edwards, James P. (Con) Leyton, WAF
 Edwards, Joe (LD) Winchmore Hill, ENF
 Edwards, Lyndon (Lab) Cheam, SUT
 Edward, Mary A. (Con) Sutton West, SUT
 Edwards, Mathew (LD) Rayners Lane, HRW
 Edwards, Nicholas (Green) Herne Hill, LAM
 Edwards, Patrick (Lab) Cann Hall, WAF
 Edwards, Paul (Lab) Underhill, BAR
 Edwards, Peter (Con) Greenford Broadway, EAL
 Edwards, Robert P. (TUSC) Latchmere, WAN
 Edwards, Ryan (LD) Abbey, B&D
 Edwards, Tracy (TUSC) Faraday, SOU
 Edwin, Dorothy (Lab) Regent's Park, COW
 Ega, Damien J. (Lab) Lewisham Central, LEW
 Egan, Patrick A. (Lab) Woodside, HAR
 Egin, Melike (Con) White Hart Lane, HAR
 Eginton, Tony (Lab) Barnhill, HIL
 Eglin, Gregor J. (Lab) Snaresbrook, RED
 Eglin, Sophia C. (Lab) Snaresbrook, RED
 Ehirim, Emmanuel N. (UKIP) Thornton Heath, CRO
 Ehmman, Alexander C. (LD) North Twickenham, RUT
 Ejiofor, Joseph (Lab) Bruce Grove, HAR
 Ekechi, Pat (Lab) Upper Edmonton, ENF
 Ekholm, Roberto (LD) Little Venice, COW
 Eldridge, Alexandra C. (Con) Mildmay, ISL
 Eldridge, Joseph (Con) Barnsbury, ISL
 Elengorn, Martin D. (LD) Teddington, RUT
 Eliades, Natalie (Con) West Hampstead, CAM
 Elis, Dafydd (Lab) Lancaster Gate, COW
 Elkoca, Kemal (Con) Seven Sisters, HAR
 Ellar, Colin (Lab) Hounslow Heath, HOU
 Ellerbeck, Des (Con) Shadwell, THS
 Elliott, Adam F. (Res) Gooshays, HAV
 Elliott, Colin M. (Lab) Grove Park, LEW
 Elliott, Gareth (Con) Whitton, RUT
 Elliott, John C. (LD) White Hart Lane, HAR
 Elliott, Mark S. (Con) Eltham South, GRE

Elliott, Natasha (Green) Rushey Green, LEW
 Elliott, Rob (Lab) Heathfield, CRO
 Elliott, Sarah (LD) Crouch End, HAR
 Ellis, Alexander (Con) London Fields, HAC
 Ellis, Andy (Green) South Norwood, CRO
 Ellis, James (TUSC) Camberwell Green, SOU
 Ellis, Judith E. (Con) Cray Valley West, BRO
 Ellis, Paul (Con) Balham, WAN
 Ellis, Pravina (Green) Broad Green, CRO
 Ellis, Tony (Lab) Rainham, UKIP
 Elloy, Jerry (LD) Fulwell & Hampton Hill, RUT
 Elmaz, Shengul (Con) West Green, HAR
 Elnaghi, Marwan (Lab) Royal Hospital, K&C
 Elston, Andy (UKIP) North End, H&F
 Elston, Leigh (Green) Bunhill, ISL
 Emerson, Merlene (LD) Barnes, RUT
 Emery, James H. (LD) West Hendon, BAR
 Emery, Pearl E. (LD) West Hendon, BAR
 Emirali, Leon V. (Con) Beddington North, SUT
 Emmanuel, Fabion (Con) Broad Green, CRO
 Emmerson, Jane E. (Con) Spitalfields, THS
 Emmerson, Nick (LD) Stonecot, SUT
 Emmerson, Stuart (Lab) William Morris, WAF
 Emmett, Roy (Lab) Hainault, RED
 Enebe, Andrew (Green) Woodside, CRO
 Enfo, Marta H. (Green) Church Street, COW
 Engert, Gail (LD) Muswell Hill, HAR
 Engineer, Soonu (Lab) Queen's Gate, K&C
 England, Colin P. (LD) Bromley Town, BRO
 England, James A. (Con) Wandle Valley, SUT
 Eniola, Aisha (Lab) Harlesden, BRE
 Ephson, Sally-Ann (Lab) Queenstown, WAN
 Erbil, Nesimi (Lab) Lower Edmonton, ENF
 Erdogan, Aysegul (Lab) Highbury East, ISL
 Erics, Caroline L. (Con) Endlebury, WAF
 Erlam, Andy (RF) Bow East, THS
 Ernst, Friedrich (Green) White Hart Lane, HAR
 Erskine, May (Green) Preston, BRE
 Erskine, Simon (Green) Harlesden, BRE
 Esen, Omer (TUSC) Mildmay, ISL
 Esendagu, Turgut (Lab) Enfield Highway, ENF
 Eslamdoust, Maryam (Lab) Kilburn, CAM
 Espley, Paul (Lab) Manor, HIL
 Estermann, Daniel (LD) Colindale, BAR
 Etesami, Pantea (LD) Northolt West End, EAL
 Etkind, Lianna R. (Green) Knight's Hill, LAM
 Etti, Sade (Lab) Clissold, HAC
 Evangeli, Barry (Con) East Barnet, BAR
 Evans, David (Green) Camberwell Green, SOU
 Evans, Ellie (TUSC) Norbiton, KUT
 Evans, Florence M. (Con) West Thornton, CRO
 Evans, Frank J. (Lab) Darwin, BRO
 Evans, Gareth J. (Con) Hampton Wick, RUT
 Evans, Guy M. C. (Green) Northcote, WAN
 Evans, Jeff (UKIP) Highlands, ENF
 Evans, John R. (UKIP) Eltham South, GRE
 Evans, Keith W. (Con) Gooshays, HAV
 Evans, Lee D. (Ind) Newington, SOU
 Evans, Nick (Con) Tachbrook, COW
 Evans, Rhonda (Lab) Heathfield, RUT
 Evans, Robert J. (Con) Farnborough & Crofton, BRO
 Evans, Robert N. (Lab) Bickley, BRO
 Evans, Suzanne (UKIP) Hillside, MER
 Evans, Vincent (BNP) Yiewsley, HIL
 Eveleigh, Tim (Green) Fairfield, CRO
 Eveley, Anna (Green) White Hart Lane, HAR
 Everett, Charles R. (Con) Bruce Grove, HAR
 Everett, Own (Green) Vassall, LAM
 Evers, Jason H. (Green) Grange, SOU
 Evers, John K. (Lab) Worcester Park, SUT
 Ewen, David C.C. (LD) Churchill, COW
 Ezeajughi, Ernest N. (Lab) Stonebridge, BRE
 Ezel, Eren (Con) Rotherhithe, SOU
 Ezenwata, Endy (Lab) Thamesmead East, BEX

F

Fabode, Moriam (CPA) Canning Town North, NEW
 Fabricant, Ruth (Green) Copers Cope, BRO
 Fadaka, Michael (Con) Enfield Lock, ENF
 Fagan, Bernard J. (UKIP) Townfield, HIL
 Fahn, David S. (UKIP) Church End, RED
 Fahy, John (Lab) Woolwich Riverside, GRE
 Fairclough, Anthony J. (LD) Dundonald, MER
 Fairley-Churchill, John (Con) Bridge, RED
 Faiz, Faiz (LD) Leytonstone, WAF
 Fajana-Thomas, Susan (Lab) Stoke Newington, HAC
 Falana, John O. (CPA) Stratford, NEW
 Falchikov, Dan (LD) Canbury, KUT
 Falkner, Robert (LD) North End, H&F
 Fallart, Peter (Con) Chase, ENF

Farah, Harbi (Lab) Welsh Harp, BRE
 Farhat, Fadi (Con) Isleworth, HOU
 Farley, Susanna J. (TUSC) New Cross, LEW
 Farmer, Yaseen (Con) Boleyn, NEW
 Farnham, Ray (LD) Chislehurst, BRO
 Farndon, Lucy (Green) Coulsdon East, CRO
 Farooq, Ummer (UKIP) William Morris, WAF
 Farquhar, Stuart R. (Con) Rainham, UKIP
 Farquhar, Tammey K. (Con) South Hornchurch, HAV
 Farrell, Sean F. (Green) Cray Valley West, BRO
 FARRIER, Claire (Lab) Burnt Oak, BAR
 Farrow, Matthew P. (Green) Thurlow Park, LAM
 Faulkner, Graham (Green) Catford South, LEW
 Faulkner, Molly (Lab) Chelsea Riverside, K&C
 Faulks, Catherine (Con) Campden, K&C
 Fawcett, Chris (Lab) Ham, RUT
 Fawthrop, Simon H. (Con) Petts Wood & Knoll, BRO
 Feakes, Alex (LD) Forest Hill, LEW
 Fearnley, James R. (LD) Rotherhithe, SOU
 Feilding-Mellen, Rock (Con) Holland, K&C
 Fell, David N. (Con) Spitalfields, THS
 Femi-Adeday, Tosin (Con) Erith, BEX
 Fennelly, John P. (UKIP) East Wickham, BEX
 Fennimore, Sue (Lab) Addison, H&F
 Fenton, Mark (Green) Grange, ENF
 Fenwick, Toby (LD) Roehampton, WAN
 Fergus, Edna (Lab) Eastbrook, B&D
 Ferguson, Chris (Con) Forest Hill, LEW
 Ferguson, Robert M. (Con) Grange, SOU
 Ferguson-Jones, Martyn (UKIP) Nth Twickenham, RUT
 Fernandez, Andrew (Green) Haggerston, HAC
 Ferreira, Joe (Lab) Erith, BEX
 Ferris, John (Green) Isleworth, HOU
 Ferro, Mike (UKIP) Barnehurst, BEX
 Ferry, Keith (Lab) Greenhill, HRW
 Fessehazion, Mike (Con) Haselbury, ENF
 Feszczur, Henryk P. (LD) Hendon, BAR
 Fevrier, Reuben (Con) West Twickenham, RUT
 Fewkes, Gordon (Con) Barnhill, HIL
 Ffiske, Caroline (Con) Avonmore, H&F
 Fiaz, Rokshana (Lab) Custom House, NEW
 Fiberesima, Charity (Lab) Boleyn, NEW
 Fidgett, Alexis (Green) Brunswick Park, SOU
 Field, Christopher L. (UKIP) Peckham, SOU
 Field, Richard (Con) Nightingale, WAN
 Fields, Owen (Lab) Rayners Lane, HRW
 Filson, Dan (Lab) Kensal Green, BRE
 Figgis, Nicholas O. (Green) Lancaster Gate, COW
 Finch, Nicola (BNP) East Wickham, BEX
 Finch, Peter R. (BNP) Colyers, BEX
 Findell, Lee J. (Lab) Coulsdon East, CRO
 Fink, Deborah N. (Green) Snaresbrook, RED
 Finlay, Heather (Green) Haggerston, HAC
 Finlay, Ronald A. (LD) West Finchley, BAR
 Finlayson, Jon (LD) Oakleigh, BAR
 Finlayson, Rod (Comm) East Ham North, NEW
 Finn, Anthony H. (Con) Hendon, BAR
 Firat, Fero (TUSC) London Fields, HAC
 Firdous, Farhana (Con) West Ham, NEW
 Firkins, Tony (Green) Syon, HOU
 Firman, Fiona A. (Green) Cantelowes, CAM
 Firmstone, Richard D. (Con) Cranbrook, RED
 Fish, Lara L. (Con) New Addington, CRO
 Fish, Simon J.O. (Con) St Peter's, THS
 Fisher, Brad (Con) Hounslow South, HOU
 Fisher, Michael D. (Con) Shirley, CRO
 Fisher, Michael F. (LD) Cavendish, HIL
 Fisher, Pam (Con) Hounslow South, HOU
 Fisher, Paul A. (CP) Isleworth, HOU
 Fisher, Shirley L. (CP) Syon, HOU
 Fisher, Tim (Lab) Cray Valley East, BRO
 Fitzgerald, Gerard E. (LD) Oakleigh, BAR
 Fitzgerald, Marion J. (Con) Hatch Lane, WAF
 Fitzpatrick, Pamela (Lab) Headstone South, HRW
 Fitzsimons, Sean (Lab) Addiscombe, CRO
 Fivey, Trish (LD) Sutton South, SUT
 Flanagan, Eileen A. (Lab) East Putney, WAN
 Fleming, Geoff (UKIP) Lewisham Central, LEW
 Fleming, Pamela A. (Con) South Richmond, RUT
 Fleming, Paul W. (Lab) Faraday, SOU
 Flemming, Alisa (Lab) Upper Norwood, CRO
 Fletcher, Benedict I. (LD) Graveney, MER
 Fletcher, Jack M. (LD) Finsbury Park, ISL
 Fletcher, Julia (LD) Downham, LEW
 Fletcher, Kat (Lab) St George's, ISL
 Fletcher, Mark P. (Con) Bromley North, THS
 Fletcher, Nigel (Con) Eltham North, GRE
 Fletcher, Phil (Green) High Barnet, BAR
 Flight, Christabel (Con) Warwick, COW
 Flint, David C. (Green) Highlands, ENF
 Flint, Robert M. (Con) Wormholt & White City, H&F

Flintoff, Crispin (Lab) Chiswick Homefields, HOU
 Flood, Christopher (TUSC) Telegraph Hill, LEW
 Flook, Ben (Con) Norbury, CRO
 Floru, JP (Con) Hyde Park, COW
 Flowers, Richard (LD) Blackwall, THS
 Flux, Toby (Lab) Berrylands, KUT
 Flynn, Duncan T. (Con) Northwood Hills, HIL
 Flynn, Melanie (UKIP) Isleworth, HOU
 Flynn, Tom (Lab) Camberwell Green, SOU
 Flynn, Victoria (LD) Bromley North, THS
 Foley, Edward (Res) Merton Park, MER
 Fonyonga, Krystle (Lab) Enfield Lock, ENF
 Fookes, Peter (Lab) Penge & Cator, BRO
 Foong, Poh Cheong (Con) Upminster, HAV
 Foote, Kelvin B. (TUSC) Alexandra, KUT
 Foote, Richard W. (Lab) Hanworth, HOU
 Forbes, Jayne (Green) Hillrise, ISL
 Ford, Duncan (Green) Hornsey, HAR
 Ford, Gillian (Res) Cranham, HAV
 Ford, Rachel (Con) Fulham Broadway, H&F
 Fordham, Derek C. (Con) Livesey, SOU
 Fordham, Margaret E. (Con) Livesey, SOU
 Foreman, Patsy (LD) Evelyn, LEW
 Foreman, Rebecca M. (Con) The Lane, SOU
 Forrest, Daphne (Con) Muswell Hill, HAR
 Forrest, Peter (Con) Fortis Green, HAR
 Forster, Keith W. (UKIP) Erith, BEX
 Forsyth, Charles (Con) Addison, H&F
 Forth, Andrew J. (LD) Greenford Green, EAL
 Fortune, Peter T. (Con) Hayes & Coney Hall, BRO
 Forzani, Rona A. (Con) Nonsuch, SUT
 Fosdike, Peter M. (LD) Carshalton South, SUT
 Foster, Alan J. (UKIP) South Ruislip, HIL
 Foster, Elizabeth (Con) Teddington, RUT
 Foster, John S. (LD) Tulse Hill, LAM
 Foster, Julien A.S. (Con) Forest, WAF
 Foster, Rebecca A. (LD) Lewisham Central, LEW
 Foster, Samuel D. (LD) Catford South, LEW
 Foster, Sharon R. (APP) Peckham, SOU
 Fothergill, Maxine P. (Con) Colyers, BEX
 Fowler, Carmel A. (LD) Hillside, MER
 Fowler, Paul E. (LD) Harlesden, BRE
 Fox, Antony (Green) Wormholt & White City, H&F
 Fox, Damian G. (Con) South Camberwell, SOU
 Fox, Kevin F. (Lab) Ickenham, HIL
 Fox, Simon J. (Con) Surrey Docks, SOU
 Francescone, Orson (Con) Bunhill, ISL
 Francis, Ashley (Con) Plaistow South, NEW
 Francis, Daniel (Lab) Belvedere, BEX
 Francis, John B. (UKIP) Bickley, BRO
 Francis, Luke R. (Lab) Stanley, K&C
 Francis, Marc (Lab) Bow East, THS
 Francis, Martin (Green) Willesden Green, BRE
 Francis, Niranjana (Lab) Gipsy Hill, LAM
 Francis, Sabrina (Lab) Bloomsbury, CAM
 Francisco, Valdir (LD) Kentish Town, CAM
 Fracombe, Colin (Lab) Mill Hill, BAR
 Franklin, Tom (Green) Swiss Cottage, CAM
 Frascchini, Giuseppe (Con) Colliers Wood, MER
 Fraser, Brenda L. (Lab) Longthornton, MER
 Fraser, Clive (Lab) Fairfield, CRO
 Fraser, David (Con) Old Malden, KUT
 Fraser, Jill (LD) Haverstock, CAM
 Freeborn, Irma L.M. (Lab) Goresbrook, B&D
 Freed, Alex (Green) Queens Park, BRE
 Freedman, Marian (Lab) Beverley, KUT
 Freedman, Max (Lab) Chessington North, KUT
 Freedman, Mike (Lab) East Sheen, RUT
 Freeman, Bill (Lab) Eltham West, GRE
 Freeman, Christopher L. (Lab) South Hornchurch, HAV
 Freeman, Peter (Con) Abbey Road, COW
 Freeman, Rebecca (LD) De Beauvoir, HAC
 Freeman, Robert J. (Con) Campden, K&C
 Freeman, Roger (Con) Swiss Cottage, CAM
 Freeman, Sheila (Green) Streatham Wells, LAM
 Freer, Pamela A. (Con) Cranham, HAV
 French, Louie T. (Con) Falconwood & Welling, BEX
 Friel, Rosemary P. (Green) Camberwell Green, SOU
 Friend, Peter (LD) Hoxton East, HAC
 Frieze, Andrew M. (Green) Ham, RUT
 Frimpong, Mary B. (CPA) Plaistow North, NEW
 Fripp, Nic (TUSC) Grove Green, WAF
 Frith, Alexander (LD) New Cross, LEW
 Frith, Emily (LD) Brockley, LEW
 Frost, Alison (Con) Holborn, CAM
 Frost, David A. (Con) Bishop's, LAM
 Frost, Jason D. (Con) Mawneys, HAV
 Frost, Penelope E. (LD) Ham, RUT
 Frost, Sheila J. (Con) Plumstead, GRE
 Frost, Stephen (Green) Seven Sisters, HAR
 Fruzza, Eva S. (LD) Greenford Broadway, EAL

Fruzza, Francesco D.D. (LD) Greenford Green, EAL
 Fruzza, Francesco R.A. (LD) Cleveland, EAL
 Fullbrook, Julian (Lab) Holborn, CAM
 Fuller, John P. (Con) Christchurch, BEX
 Fuller, Les (Green) Blackheath, LEW
 Fullilove, Danny L. (UKIP) Coulsdon West, CRO
 Furness, Clive W. (Lab) Canning Town North, NEW
 Furness, David (BNP) Northolt West End, EAL
 Furniss, Peter (LD) Plaistow & Sundridge, BRO
 Furze, David C. (Con) Faraday, SOU
 Fyfe, Neil (Con) Charville, HIL
 Fynaut, John L. (LD) Alexandra, HAR

G

Gadsby, Paul (Lab) Vassall, LAM
 Gadzama, Fidelis (Lab) Cannon Hill, MER
 Gage, Samuel W. (Green) Bloomsbury, CAM
 Gajari, Joseph (Con) Hobbayne, EAL
 Gale, Eileen D. (Green) Fieldway, CRO
 Gallagher, Bela (Con) Hounslow Heath, HOU
 Gallagher, Chris (Con) Kilburn, BRE
 Gallagher, Stephen J. (Lab) West Hill, WAN
 Gallagher, Timothy (Lab) Stroud Green, HAR
 Gallagher, Troy (Lab) Bunhill, ISL
 Gallant, Jeff (Lab) Pinner, HRW
 Gallant, Julian D. (Con) South Acton, EAL
 Galligan, Vincent (LD) Sutton Central, SUT
 Gallop, Anne-Marie (Lab) Vassall, LAM
 Galloway, John D. (Lab) Eltham South, GRE
 Galloway, Tamara E. (Green) Darwin, BRO
 Gallup, Bill (Ind) Hounslow West, HOU
 Galpin, Georgina V. (Con) St Andrew's, HAV
 Galvin, Kelly K. (Lab) Bickley, BRO
 Gamba, Giorgia (LD) Junction, ISL
 Gambell, Derek (LD) New Cross, LEW
 Gamester, Nathan A. (Con) Peckham Rye, SOU
 Gammon, Max (UKIP) South Bermondsey, SOU
 Gander, Hilary (LD) Surbiton Hill, KUT
 Ganderton, George H. (UKIP) Bounds Green, HAR
 Ganly, Jody (Res) Hylands, HAV
 Gantly, Osh (Lab) Highbury East, ISL
 Garden, Adrian (Lab) Brixton Hill, LAM
 Gardiner, Simon J. (LD) Headstone South, HRW
 Gardiner, Thomas (Lab) Kilburn, CAM
 Gardner, Anne-Michelle (UKIP) Thornton Heath, CRO
 Gardner, Brigid C. (LD) College, SOU
 Gardner, David L. (Lab) Woolwich Common, GRE
 Gardner, Janet E. (Lab) Botwell, HIL
 Gardner, Joanna M. (Con) Abingdon, K&C
 Gardner, Peter (UKIP) Hylands, HAV
 Gardner, Robyn (Con) Cantelowes, CAM
 Garen, Edgar A. (LD) West Ham, NEW
 Garfield, Barry (Con) Stroud Green, HAR
 Garfield, Dan (Lab) Faraday, SOU
 Garg, Naridner K. (Lab) Yeading, HIL
 Garner, Kathleen (UKIP) Croham, CRO
 Garnett, Jeff (UKIP) Hacton, HAV
 Garrard, Laurance R. (Res) Emerson Park, HAV
 Garrard, Michael (LD) Telegraph Hill, LEW
 Garratt, Neil R. (Con) Beddington South, SUT
 Garrett, Ann C. (Green) Cray Valley East, BRO
 Garrett, Anne (Lab) Larkwood, WAF
 Garrett, Stephen R. (Lab) Hatch Lane, WAF
 Garrigan, Dan (Lab) St Mary's Park, WAN
 Garrod, Elaine (Green) Shirley, CRO
 Garrod, Ross (Lab) Lavender Fields, MER
 Garside, Mair E. (Lab) Bryanston, COW
 Garside, Owain R. (Lab) Marylebone High Street, COW
 Gascoigne, Brian (Green) King's Cross, CAM
 Gaskin, Ian F. (LD) Victoria, HAC
 Gasparic, Matej (Con) West Ham, NEW
 Gass, Matt (Con) Stratford, NEW
 Gassanly, Murad (Lab) Churchill, COW
 Gatland, Maria R. (Con) Croham, CRO
 Gauss, John H. (LD) North Greenford, EAL
 Gautami, Jack (TUSC) Woodside, HAR
 Gavan, Kieron M. (Lab) East Acton, EAL
 Gavriel, Angelos (BNP) Palmers Green, ENF
 Gawn, David M. (Ind) Harrow on the Hill, HRW
 Gay, Jon (UKIP) Eastbrook, B&D
 Geary, Nuala (Con) Eltham South, GRE
 Geddes, Cameron (Lab) Thames, B&D
 Gee, Chris (LD) Hampton Wick, RUT
 Geffert, Anna V. (Green) Oval, LAM
 Geissendorfer, Lilli (Green) Canonbury, ISL
 Gentry, Bernard A.P. (Con) Clapham Common, LAM
 Gentry, Paul G. (LD) Coldharbour, GRE
 George, Bill (LD) Whalebone, B&D
 George, Charlott C.L. (Green) Clissold, HAC
 George, Ian (Con) Alexandra, KUT

George, Jill S. (LD) Purley, CRO
 George, Kenneth R. (LD) Coulsdon West, CRO
 Georgiou, Achilles (Lab) Bowes, ENF
 Georgiou, Alessandro (Con) Southgate Green, ENF
 Georgiou, Anton (LD) Dudden Hill, BRE
 Georgiou, Costas M. (Ind) Palmers Green, ENF
 Germanis, Alexandros (Green) West Putney, WAN
 Gerrard, Ian J. (LD) Charlton, GRE
 Gerrey, David C. (Con) Syon, HOU
 Gething, Joshua J. (Con) Vassall, LAM
 Gettleston, Mike (LD) Northfield, EAL
 Gewanter, William A.B. (LD) Turnham Green, HOU
 Gezici, Ozkan F. (Con) Lower Edmonton, ENF
 Ghani, Syed F. (Lab) Valence, B&D
 Ghertan, Mihai (LD) St Ann's, HAR
 Ghobadi, Mona (Green) Coombe Vale, KUT
 Giannisis, Nicholas (Green) Knight's Hill, LAM
 Gibbons, Andy (Lab) Graveney, WAN
 Gibbons, Joe (Lab) East Putney, WAN
 Gibbons, Sean (Green) Turnham Green, HOU
 Gibbons, Steve (Lab) Thamesfield, WAN
 Gibbs, Amy W. (Lab) Bethnal Green, THS
 Gibbs, Andrew (Green) Charville, HIL
 Gibbs, Carlo (Lab) St Peter's, THS
 Gibson, Donna M. (Con) Upminster, HAV
 Gibson, Jane I G. (LD) High Barnet, BAR
 Gibson, Mike (Con) Chessington North, KUT
 Gibson, Pauline (Ind) Noel Park, HAR
 Giess, Roger J. (LD) St Leonard's, LAM
 Gilbert, Alexander L. (LD) Underhill, BAR
 Gilbert, John (LD) Highbury East, ISL
 Gilbert, Peter (Con) Stroud Green, HAR
 Giles, Gabriella S.G. (Con) Brentford, HOU
 Giles, Robert (Con) Pollards Hill, MER
 Giles, Tam (LD) The Lane, SOU
 Gilham, Dominic (Con) West Drayton, HIL
 Gill, Andrew R. (UKIP) North Greenford, EAL
 Gill, Baljeet S. (Lab) Northumberland Heath, BEX
 Gill, James (Lab) Shirley, CRO
 Gill, John E. (UKIP) Woolwich Riverside, GRE
 Gill, Ranjit (Con) Syon, HOU
 Gill, Rocky (Lab) Longbridge, B&D
 Gill, Sarbjit S. (Con) Cranford, HOU
 Gill, Satnam (Lab) St George's, ISL
 Gillard, Patricia (Con) Greenwich West, GRE
 Gillespie, Edward R.M. (Green) Ferndale, LAM
 Gilligan, Dean (Lab) Belmont, HRW
 Gillman, Dan (TUSC) Markhouse, WAF
 Ginn, Jay (Green) Coulsdon East, CRO
 Ginn, Marcus W.P. (Con) Palace Riverside, H&F
 Ginnett, Hannah E. (Con) Clapham Town, LAM
 Giltinane, Joe A. (LD) East Barnet, BAR
 Gimson, Sally (Lab) Highgate, CAM
 Giwa, Omoniyi (Con) Wallington North, SUT
 Gjeta, Anton (Con) Ravensbury, MER
 Gladstone, Adam (Lab) Twickenham Riverside, RUT
 Glancy, Leslie A. (LD) Dormers Wells, EAL
 Glanville, John (UKIP) Emerson Park, HAV
 Glanville, Philip (Lab) Hoxton West, HAC
 Glanz, Jonathan (Con) West End, COW
 Glasspool, David (Con) Canbury, KUT
 Glavardanov, Mirjana (TUSC) Southbury, ENF
 Glenister, Michael E. (UKIP) Abbey Wood, GRE
 Glossop, Tish (Con) Fulham Reach, H&F
 Glover, Dinah (Con) Whitechapel, THS
 Glover, Eileen W. (Ind) Eltham South, GRE
 Glynn, Edward F. (LD) Selsdon & Ballards, CRO
 Godfrey, Timothy (Lab) Selhurst, CRO
 Godwin, David (Res) Squirrell's Heath, HAV
 Goddemir, Ilkin (LD) Seven Sisters, HAR
 Gold, Emmanuel (Con) Kidbrooke, GRE
 Goldberg, Bernice C. (Green) Ashburton, CRO
 Goldberg, Joe (Lab) Seven Sisters, HAR
 Goldberg, Nick (Lab) Garden Suburb, BAR
 Golds, Peter (Con) Island Gardens, THS
 Goldsmith, Daniel C. (Green) Chiswick Riverside, HOU
 Goldstein, Efrayim (Con) Woodberry Down, HAC
 Gonde, Christopher (Lab) South Camberwell, SOU
 Gonzalez, Martin (LD) St Helier, SUT
 Good, Jeremy A. (LD) Abingdon, K&C
 Gooding, Tessa (Green) New Cross, LEW
 Goodman, Alexander (Green) Stoke Newington, HAC
 Goodman, James N. (LD) Chapel End, WAF
 Goodman, Michael R. (LD) Hales, BAR
 Goodman, Robert N. (Green) College, SOU
 Goodlad, Grace (LD) Cray Valley East, BRO
 Goodrich, Mark B. (LD) Hampton Wick, RUT
 Goodwin, Timothy (Lab) Clapham Common, LAM
 Goodyer, Rod (Green) Ponders End, ENF
 Gopinath, Biju (Con) East Ham North, NEW
 Gordon, Alex (Green) Caledonian, ISL

Gordon, Brian C. (Con) Edgware, BAR
 Gordon, Margaret (Lab) Lea Bridge, HAC
 Gordon, Michelle H. (Lab) Hillside, MER
 Gordon, Natalie (Green) Ravensbury, MER
 Gordon, Sunita (LD) Wallington North, SUT
 Gordon, Yoel (Lab) Elthorne, EAL
 Gorissen, Bart (Green) Bishop's, LAM
 Gorman, Pauline F. (TUSC) Sutton Central, SUT
 Gosain, Ajoy (Con) Osterley, HOU
 Goss, David (Con) Middle Park, GRE
 Gostt, Geoff (LD) Biggin Hill, BRO
 Gottsche, Sheila (LD) Totteridge, BAR
 Gough, Steve (Green) Hanworth, HOU
 Gould, Georgia (Lab) Kentish Town, CAM
 Gould, Issy (UKIP) Bridge, RED
 Gould, Joshua (Green) Harefield, HIL
 Gould, Samuel (Lab) Brooklands, HAV
 Govindia, Ravi (Con) East Putney, WAN
 Goztas, Mehmet (TUSC) Haselbury, ENF
 Graca, Fernando A.M. (UKIP) Riverside, SOU
 Graham, Alan S. (LD) Eastcote & East Ruislip, HIL
 Graham, George W. (Green) Hackney Central, HAC
 Graham, Peter (Con) Fulham Reach, H&F
 Graham, Raymond C. (Con) Uxbridge North, HIL
 Grahame, Barbara (Lab) Church Street, COW
 Grahame, Bob (UKIP) Pollards Hill, MER
 Grainger, Julian P.G. (UKIP) Chelsfield, BRO
 Grant, Marie J. (Con) Sutton Central, SUT
 Grant-Peterkin, Hugh D. (Green) Shacklewell, HAC
 Grauberg, Janet (LD) Kilburn, CAM
 Gravett, Jodie L. (UKIP) Woodside, HAR
 Gray, Anna M. (Green) Bruce Grove, HAR
 Gray, Hannah (Con) West Wickham, BRO
 Gray, Jenny (Lab) Leytonstone, WAF
 Gray, John (Lab) West Ham, NEW
 Gray, Russell (No desc) South Camberwell, SOU
 Gray, Sally (Green) Fulwell & Hampton Hill, RUT
 Graystone, David P. (Lab) Barnes, RUT
 Greek, Paul (Con) Wealdstone, HRW
 Greek, Stephen (Con) Harrow Weald, HRW
 Green, Christine A. (LD) Northcote, WAN
 Green, Elizabeth S. (LD) St Mark's, KUT
 Green, Grazyna (Con) Harrow Road, COW
 Green, James M. (Ind Res) Elm Park, HAV
 Green, Jeremy (Green) Muswell Hill, HAR
 Green, Lawrence R. (Lab) Berrylands, KUT
 Green, Lorna (Con) Coppetts, BAR
 Green, Lucas (Lab) Grange, SOU
 Green, Lynn (Lab) Isleworth, HOU
 Green, Mary C. (LD) Middle Park, GRE
 Green, Matthew (Con) Queen's Park, COW
 Green, Matthew G. (LD) Balham, WAN
 Green, Miriam R. (Green) West Hendon, BAR
 Green, Mitzi (Lab) Kenton East, HRW
 Green, Rosie (Green) Toillington, ISL
 Green, Scott P. (Con) St Ann's, HAR
 Green, Sylvia (Green) New Cross, LEW
 Green, Victoria (Green) Canteloves, CAM
 Greenfield, Harry A. (Green) High Street, WAF
 Greenhough, Mick (UKIP) Cray Valley East, BRO
 Greenidge, Patrick A.R. (UKIP) Chelsfield, BRO
 Greening, David (Green) Enfield Lock, ENF
 Greening, Richard (Lab) Highbury West, ISL
 Greenspan, Eva (Con) Finchley Church End, BAR
 Greenwell, Pat (Con) Shooters Hill, GRE
 Gregg, Philip J. (Lab) Tudor, KUT
 Gregory, Julian T. (LD) St George's, ISL
 Gregory, Michelle (Lab) Shacklewell, HAC
 Gregory, Paul A. (UKIP) Brixton Hill, LAM
 Grender, Iris (LD) Coombe Hill, KUT
 Grender, Roaslind M. (LD) Clapham Town, LAM
 Grewal, Ajmer (Lab) Hounslow Central, HOU
 Grewal, Pritam S. (Lab) Hounslow Central, HOU
 Grewal, Puneet (Lab) Hounslow West, HOU
 Grice, Christine (Lab) Kidbrooke, GRE
 Grierson, Nick (Con) West Hampstead, CAM
 Griesenbeck, Sven (LD) Lee Green, LEW
 Griffin, David M. (Lab) Chessington South, KUT
 Griffin, Ted (UKIP) Hainault, RED
 Griffin-Beale, Lucy J. (LD) Southfields, WAN
 Griffith, Eddie (Lab) West Green, HAR
 Griffiths, Alan (Lab) Canning Town South, NEW
 Griffiths, John D.M. (LD) Whitechapel, THS
 Griffiths, Arran J. (Lab) South Ruislip, HIL
 Griffiths, David W. (No desc) Isleworth, HOU
 Griffiths, Damian (LPBP) Rushey Green, LEW
 Griffiths, Leonard J. (Lab) Mortlake, RUT
 Griffiths, Richard N. (Green) West Hampstead, CAM
 Griffiths, Tudor (LD) Hayes & Coney Hall, BRO
 Grigg, John (Lab) Town, H&F
 Grimshaw, Janet (Lab) Thamesfield, WAN

Grimston, Malcolm C. (Con) West Hill, WAN
 Grocott, Suzanne E. (Con) Dundonald, MER
 Grogan, Jake (UKIP) Sutton Central, SUT
 Grossman, Stanley (LD) Bloomsbury, CAM
 Grove-White, Ruth (Green) King's Park, HAC
 Grover, Rohit R. (Con) Childs Hill, BAR
 Groves, Jack (Green) Fieldway, CRO
 Groves, Maurice (Con) Lower Morden, MER
 Gubbins, Mike (Green) Wealdstone, HRW
 Guichard, Stephen J. (Lab) South Twickenham, RUT
 Guilleim, Georgina (UKIP) Purley, CRO
 Guinness, Jonathan H.M. (Con) Streatham South, LAM
 Guiste, Cea (TUSC) Forest, WAF
 Gulaid, Abdirashid (Lab) Bethnal Green, THS
 Gulaid, Abdullah (Lab) Acton Central, EAL
 Gulamussen, Zuber (Lab) East Ham North, NEW
 Gunes, Makbule (Lab) Tottenham Green, HAR
 Gungor, Tugba (Con) Ponders End, ENF
 Gunter, Tiren H. (Con) Norbury, CRO
 Gunung, Bishnu (Lab) Hanworth Park, HOU
 Gunstock, Ashley (Green) Wanstead, RED
 Gupta, Anshul (Con) East Finchley, BAR
 Gupta, Sachin (Lab) Bedfont, HOU
 Gurling, James C. (LD) Village, SOU
 Gurney, Christabel B. (Lab) Courtfield, K&C
 Guttman, Katy (Green) Shadwell, THS and Blackwall, THS
 Guttman Hancocks, Tatanya (Green) Bow East, THS
 Gurung, Lachhya (Con) Burnt Oak, BAR
 Gutin, Said (Con) Gipsy Hill, LAM
 Guvercin, Ali (LD) White Hart Lane, HAR
 Guy, Gillian (Lab) Tachbrook, COW
 Gwizdala, Peter (LD) Woolwich Common, GRE
 Gwynn, Sarah A. (Lab) Beddington North, SUT
 Gyi, Henry (LD) Northolt West End, EAL

H

H. Paul (Ind) Whitton, RUT
 Ha, Jason (LD) St James, KUT
 Habermann, Anna R.M. (LD) Finsbury Park, ISL
 Hackett, Danny (Lab) Lesnes Abbey, BEX
 Haddad, Aceil (Con) Seven Kings, RED
 Haddon, Anne-Marie B. (LD) Tudor, KUT
 Hagan, Liam A. (Lab) Ickenham, HIL
 Haggard, Becky (Con) Eastcote & East Ruislip, HIL
 Hague, Joe (Green) Addiscombe, CRO
 Hague, Tracey J. (Green) Corham, CRO
 Hai, Abdul (Lab) King's Cross, CAM
 Hai, Ali (Con) Seven Kings, RED
 Haines, Gerry (Green) Elm Park, HAV
 Haines, Julie A. (LD) Coombe Vale, KUT
 Haines, Mandy (Green) Romford Town, HAV
 Haines, William S.H. (UKIP) Northwood, HIL
 Halai, Sima (Con) Edgware, HRW
 Halai-Carter, Yasmin (Green) Heathfield, CRO
 Halasz Erika (Con) Cazenove, HAC
 Haldane, Amy B. (LD) Carshalton South, SUT
 Haldon, Simon (Green) Tottenham Hale, HAR
 Hale, Lynne C. (Con) Sanderstead, CRO
 Hale, Raymond (Lab) Edgware, BAR
 Hale, Toni (Con) Kidbrooke, GRE
 Halebi, Nick (Con) Chingford Green, WAF
 Haley, Brian (LD) Crouch End, HAR
 Hall, Lindsey (Con) Abbey Road, COW
 Halfyard, Adrian (Green) Village, SOU
 Hall, Adrian C.R. (LD) Bunhill, ISL
 Hall, Alan (Lab) Bellingham, LEW
 Hall, Colin C. (LD) Wallington South, SUT
 Hall, David J. (LD) Christchurch, BEX
 Hall, Julian (Green) Clapham Town, LAM
 Hall, Martin (Green) Norbiton, KUT
 Hall, Michael J. (LD) Orpington, BRO
 Hall, Natalie (Green) Rushey Green, LEW
 Hall, Neil A. (UKIP) Hylands, HAV
 Hall, Philip (Lab) Brompton, H&C
 Hall, Richard (UKIP) Parsloes, B&D
 Hall, Simon (Lab) Fieldway, CRO
 Hall, Steven F. (Con) Blendon & Penhill, BEX
 Hall, Susan M. (Con) Hatch End, HRW
 Hall, Zoe (Green) Victoria, HAC
 Hallam, George (LPBP) Evelyn, LEW
 Hallett, Andy (LD) Mile End, THS
 Halsall, Elenor A. (Green) Prince's, LAM
 Halsall, Philip (Lab) Harefield, HIL
 Halstead, Stuart (Con) Wanstead, RED
 Halvorsen, Richard (Green) Canonbury, ISL
 Hambridge, Annie (Con) Heathfield, RUT
 Hamdache, Benali (Green) St George's, ISL
 Hamid, Ahmed (Lab) Regent's Park, COW
 Hamilton, Christine A. (Lab) Enfield Highway, ENF

Hamilton, David (LPBP) Catford South, LEW
Hamilton, David A.R. (Green) Hoe Street, WAF
Hamilton, Ian W. (Lab) Town, ENF
Hamilton, Joanne (Lab) Highlands, ENF
Hamilton, John N. (LPBP) Telegraph Hill, LEW
Hamilton, Neil (UKIP) St Mary's Park, WAN
Hamilton, Steve (Con) Sands End, H&F
Hamitouche, Mouna (Lab) Barnsbury, ISL
Hamlyn, Susan (LD) Cranbrook, RED
Hammond, Alice (Con) Graveney, MER
Hammond, Sally (Con) Graveney, MER
Hampton, Melanie (Con) St Mary's Park, WAN
Hamvas, Renata (Lab) Peckham Rye, SOU
Hancocks, Ben (Green) Bromley South, THS
Handley, Carl R. (Lab) Ladywell, LEW
Handley, Deborah J. (Lab) Mill Hill, BAR
Hankinson, Lauren (Con) Church Street, COW
Hann, Colin W.A. (Con) Camberwell Green, SOU
Hanna, Jeff (Lab) Pollards Hill, MER
Hannan, Zane (Green) West Hampstead, CAM
Hanney, Matthew T. (LD) Bishop's, LAM
Hanson, Katie (Lab) Victoria, HAC
Hanson, Marie (Con) Queenstown, WAN
Hans, Meena (Green) Ealing Broadway, EAL
Hans-Barker, Rosalie C. (Green) Greenford Green, EAL
Haque, Badrul (Con) Sudbury, BRE
Haque, Shafiqul (THF) Bethnal Green, THS
Haran, Jeevah D. (Con) Fullwell, RED
Harbord, Gary L. (TUSC) Uxbridge South, HIL
Harbron, Stephen K. (LD) Pollards Hill, MER
Harcourt, Wesley S. (Lab) College Park, H&F
Harding, Phil (Lab) High Barnet, BAR
Hardinge, Tom (Con) Pinkwell, HIL
Hardware, Robert (LD) Knight's Hill, LAM
Hardy, Karen (Green) St Mark's, KUT
Hardy, Peter A. (LD) Graveney, MER
Hare, Bob (LD) Highgate, HAR
Hare, David J. (LD) Gipsy Hill, LAM
Hargreaves, Gerard N. (Con) Chelsea Riverside, K&C
Hargreaves, Ian L. (Con) St Helen's, K&C
Hargrove, Barrie J. (Lab) Peckham, SOU
Harley, David (Lab) Twickenham Riverside, RUT
Harling, Pamela J. (Green) Crouch end, HAR
Harlow, Martin (Green) Catford South, LEW
Harmer, Eleanor (Con) Plaistow & Sundridge, BRO
Harmer, Will (Con) Bromley Town, BRO
Harmes, David L. (Con) Addiscombe, CRO
Harms, Tony (LD) Clissold, HAC
Harmsworth, Paul K. (Lab) Uxbridge North, HIL
Harper, James M. (LD) East Walworth, SOU
Harnett, Connor (UKIP) Heath, B&D
Harflett, Melissa (LD) Homerton, HAC
Harman, Simon L. (UKIP) Streatham Wells, LAM
Harmson, John (UKIP) Earlsfield, WAN
Haroon, Kashif (Lab) Mayesbrooke, B&D
Haroutunian, Susan (Green) Thamesmead Moorings, GRE
Harper, Indijana (LD) Alexandra, HAR
Harradine, Martin B. (UKIP) Blendon & Penhill, BEX
Harrall, Lizzy (Con) Chessington North, KUT
Harris, Adrian O.M. (UKIP) Haselbury, ENF
Harris, Charles H. (Green) Frognaal & Fitzjohns, CAM
Harris, Charlie (LD) Homerton, HAC
Harris, Eileen V. (Con) Northolt Mandeville, EAL
Harris, Helen C. (Con) Catford South, LEW
Harris, Ian (LD) Ravenscourt Park, H&F
Harris, Janet D. (Con) Northumberland Park, HAR
Harris, Joanne F. (TUSC) Town, H&F
Harris, Kriss (Ind0) Streatham Hill, LAM
Harris, Lorraine (UKIP) River, B&D
Harrison, Mary (LD) Chelsea Riverside, K&C
Harris, Peter (UKIP) Village, B&D
Harris, Ron (LD) Shirley, CRO
Harris, Stephen (Green) Sanderstead, CRO
Harris, Susan K. (Lab) West Wickham, BRO
Harris, Tony (Con) Waddon, CRO
Harris, Vicki (LD) Tolworth & Hook Rise, KUT
Harrison, Adam D.K. (Lab) Bloomsbury, CAM
Harrison, Chris (Con) North Twickenham, RUT
Harrison, Edward J. (Con) Bishop's, LAM
Harrison, Jane (Ind) Kew, RUT
Harrison, Katherine L. (Green) Vincent Square, COW
Harrison, Patricia (Lab) Preston, BRE
Harrison, Clare (Lab) St Peter's, THS
Harrod, Bryan J. (Lab) Longlands, BEX
Hart, Danuta (Green) St Andrew's, HAV
Hart, Glen J. (TUSC) Thornton Heath, CRO
Hart, Helena D. (Con) Edgware, BAR
Hart, Ian (Con) Nightingale, WAN
Hart, John R. (Con) Mill Hill, BAR
Hart, Nicola (Green) Camden Town, CAM
Hart, Stephen P. (Green) Wandle Valley, SUT
Harte, Patrick D. (LD) Crouch End, HAR
Hartfield, Frederick B. (Green) Beddington North, SUT
Hartfield, Joan M. (Green) Beddington North, SUT
Hartley, John (LD) College, SOU
Hartley, Marr (Con) Coldharbour, GRE
Hartness, Barry M. (Con) West Drayton, HIL
Hartwell, Herbert R.R. (LD) Regent's Park, COW
Hartwell, Nichola D. (Lab) Clapham Common, LAM
Harvey, Angela A. (Con) Tachbrook, COW
Harvey, Charles (Lab) Golders Green, BAR
Harvey, David J. (Con) Vincent Square, COW
Harvey-Agyei, Jerome (LD) Leyton, WAF
Hasan, Ahmet (Lab) Enfield Highway, ENF
Hasan, Mohammed (LD) Hillside, MER
Hasani, Naim (LD) Tokyngton, BRE
Haselden, Nigel (Lab) Clapham Town, LAM
Haselden, Ali (Lab) North End, H&F
Hashemzadeh, Ailar (Lab) Cray Meadows, BEX
Hashmi, Tahir A. (ILG) Harrow Weald, HRW
Haslam, Brian (BNP) Belvedere, BEX
Haslam-Jones, Andrew (LD) Swiss Cottage, CAM
Hassan, Bilal (Con) Stratford, NEW
Hassan, Jafar (Green) Welsh Harp, BRE
Hassell, Danny (Lab) Bromley South, THS
Hastings, Robert G. (LD) Lea Bridge, HAC
Hateley, Cherith C. (Con) Whitefoot, LEW
Hatfull, Ross J. (Lab) Valentines, RED
Hatton, Peter (LD) Hoe Street, WAF
Hatton, Thomas B. (Con) Ferndale, LAM
Haven, Elenor (TUSC) Selhurst, CRO
Havery, Andrew J. (Con) Churchill, COW
Haves, Emily (Green) Rotherhithe, SOU
Hawkins, Linda F. (LD) Grove Park, LEW
Hawkins, Matt (Green) Brockley, LEW
Hawksbee, Lee (TUSC) Wood Street, WAF
Hawthorn, Linda R. (Res) Upminster, HAV
Hay, Martin C (LD) Highgate, CAM
Hay, Martin I.H. (TUSC) High Street, WAF
Hay-Justice, Patricia (Lab) Addiscombe, CAM
Hayat-Khan, Ruhi (LD) Clapham Common, LAM
Hayes, Andrew R. (UKIP) Bishop's, LAM
Hayes, Chris (Con) Alexandra, KUT
Hayes, Daniel (TUSC) South Ruislip, HIL
Hayes, Helen E. (Lab) College, SOU
Hayes, Maddie (TUSC) Townfield, HIL
Hayes, Mick (Lab) Eltham West, GRE
Hayes, Nick (Con) Fullwell, RED
Hayes, Noel A.P. (Lab) Larkwood, WAF
Hayhurst, Ben (Lab) Hackney Central, HAC
Hayles, Arthur L. (Green) Kidbrooke, GRE
Haylett, Marianne (Lab) High Barnet, BAR
Hayman, Sheila (Green) Kilburn, CAM
Hayward, Elaine F. (Con) Winchmore Hill, ENF
Hayward, Richard (Con) Longthornton, MER
Hayward, Geoffrey E. (UKIP) Darwin, BRO
Hayward, Robert A. (Con) Camberwell Green, SOU
Hayward, Robert G. (Con) Southgate, ENF
Hayward, Sarah (Lab) King' Scross, CAM
Head, Clare O. (Con) South Twickenham, RUT
Head, Kate (Lab) Hayes & Coney Hall, BRO
Head, Mike (Con) Berrylands, KUT
Head, Paul (LD) White Hart Lane, HAR
Headlam-Wells, Jenny (Lab) Kentish Town, CAM
Headon, Tom (LD) Abbey Wood, GRE
Healy, Gina R. (UKIP) Chessington South, KUT
Healy, Grant (Con) Whitton, RUT
Healy, Pat (Lab) Dalgarno, K&C
Healy, Suzanne (Con) North Twickenham, RUT
Heap, Peter W. (Con) Vincent Square, COW
Heap, Jo (LD) Glyndon, GRE
Heap, Lesley A. (LD) Beverley, KUT
Heap, Trevor J.T. (LD) Beverley, KUT
Hearn, Kirsten (Lab) Stroud Green, HAR
Hearn, Sam (Con) Chiswick Riverside, HOU
Hearn, Simon A. (UKIP) Bridge, RED
Hearnden, Glen (Lab) Harrow on the Hill, HRW
Heaster, Maurice (Con) Wandsworth Common, WAN
Heath, Harvey J. (Lab) Northcote, WAN
Heather, Gary (Lab) Finsbury Park, ISL
Heather, Julian P. (LD) Knight's Hill, LAM
Heaton, Christopher (Green) King's Park, HAC
Heaton, Dan (UKIP) Fairfield, CRO
Hebditch, Richard F. (LD) Lewisham Central, LEW
Hector, Claudia (Lab) Kensal Green, BRE
Hedley, John (LD) College, SOU
Hedley, Steve (TUSC) East Ham South, NEW
Heemskerck, Clive (TUSC) Bethnal Green, THS
Heer, Sarwan S. (Con) Barnhill, HIL
Hegarty, Simon C. (Green) East Sheen, RUT
Hehir, Joe (Lab) Hainault, RED
Heinink, Colin (LD) Noel Park, HAR
Heinrich, Richard J.H. (LD) Abbey, MER
Hellings, John (UKIP) Surrey Docks, SOU
Helmsley, Simon J.D. (Con) Thornton, LAM
Helyar-Cardwell, Victoria (LD) Peckham Rye, SOU
Hemingway, Ross (Green) Carshalton South, SUT
Hemsted, Andy (Con) Chingford Green, WAF
Hemsted, Gillian J. (Con) William Morris, WAF
Hemsted, Gemma L. (Con) Valley, WAF
Hemsted, Roger W. (Con) Hoe Street, WAF
Henderson, Chris (Green) Tottenham Green, HAR
Henderson, Ian B. (Ind) Stanley, K&C
Hendry, Kim (TUSC) Furzedown, WAN
Heneghan, Deborah (Lab) Totteridge, BAR
Hennessy, Serena A. (LD) South Richmond, RUT
Henry, Charlotte A. (LD) Childs Hill, BAR
Henry, Joan (Lab) Pollards Hill, MER
Hensley, John K.E. (Con) Ickenham, HIL
Henson, David C. (UKIP) Tolworth & Hook Rise, KUT
Henson, Graham (Lab) Roxbourne, HRW
Henson, Joseph T.J. (LD) Clock House, BRO
Henson, Maddie (Lab) Ashburton, CRO
Henwood, Phillip W. (Con) Streatham Hill, LAM
Henwood, William G. (UKIP) Town, ENF
Hercock, Ned (Lab) Clissold, HAC
Herford, George O. (LD) Royal Hospital, K&C
Herga, Joel (Con) Church End, RED
Herlinger, Peter M. (LD) Coombe Vale, KUT
Heron, Marlene S. (LD) Sutton North, SUT
Heron, William J.F. (LD) Forest Gate South, NEW
Herridge, Laura K. (Lab) Cheam, SUT
Herrington, Peter V. (Con) Endlebury, WAF
Heseltine, Richard M.H. (LD) St Mary's, ISL
Hesketh, Ev (No desc) Royal Hospital, K&C
Hesmondhalgh, Thomas (LD) Sanderstead, CRO
Hester, Simon (TUSC) St Ann's, HAR
Hettiarachchi, Saira (Con) West Hendon, BAR
Heys, Richard D. (Lab) Surbiton Hill, KUT
Heys, Tom (Lab) Cathedrals, SOU
Heywood, Rachel (Lab) Coldharbour, LAM
Hickey, Ben (Green) Bunhill, ISL
Hicks, David A. (Con) Belmont, SUT
Hicks, Harry (Green) Barnsbury, ISL
Hicks, Jeremy (Green) Whitefoot, LEW
Hickson, Gill (LD) Coulsdon East, CRO
Higgins, Henry (Con) Harefield, HIL
Higgins, Mark E. (Lab) Woodhouse, BAR
Higgs, Simon J. (Con) Carshalton Central, SUT
Highfield, S.K.A. (Lab) Cathall, WAF
Higton, Mark (Con) Askew, H&F
Hildyard, Luke (Green) Herne Hill, LAM
Hiles, Ceri R. (Lab) Farnborough & Crofton, BRO
Hill, Alasdair (LD) Mill Hill, BAR
Hill, Helen R. (Con) Twickenham Riverside, RUT
Hill, Katie (Lab) Tolworth & Hook Rise, KUT
Hill, Robert (Lab) St Leonard's, LAM
Hill, Matthew D. (Lab) Sanderstead, CRO
Hill, Michael J. (Con) Downham, LEW
Hill, Thomas S.J. (Green) West Wickham, BRO
Hillier-Smith, Bradley (LD) Belsize, CAM
Hillman, Paul (UKIP) Hatch Lane, WAF
Hills, John (Con) Coldharbour, GRE
Hills, Patricia A. (Con) Woolwich Common, GRE
Hilton, Maja (Lab) Forest Hill, LEW
Hilton, Richard A. (UKIP) Lower Morden, MER
Hinchcliffe, Justin D. (Con) Seven Sisters, HAR
Hinds, Paul (LD) Hammersmith Broadway, H&F
Hinkley, John S.H. (Con) Hatch End, HRW
Hinkson, Emma (Green) Streatham South, LAM
Hirani, Chunilal K. (LD) Tokyngton, BRE
Hira, Mukal (LD) Camden Town, CAM
Hirani, Krupesh J. (Lab) Dudden Hill, BRE
Hirsch, Joel A. (TUSC) Markhouse, WAF
Hisbani, Ambreen (Lab) Woolwich Common, GRE
Hitchcock, Chrissie (LD) Grove, KUT
Hitchin, Lisa J. (Lab) Cranham, HAV
Hitchin, Michael P. (Lab) Harold Wood, HAV
Hoad, Terry (Lab) Brondesbury Park, BRE
Hoar, Simon J. (Con) Waddon, CRO
Hockey, Len (TUSC) Leytonstone, WAF
Hocking, Nancy (Green) Fortis Green, HAR
Hoda-Benn, Aisha S. (Lab) Sudbury, BRE
Hodge, Leonie G. (LD) Oakleigh, BAR
Hodges, Anthony W. (UKIP) West Putney, WAN
Hodgetts, Lewis (Lab) Kenton, BRE
Hodgins, Paul C. (Con) Barnes, RUT
Hoffman, Marian B. (Green) Queenstown, WAN
Hogan, Mary B. (Green) Hornsey, HAR
Hogg, Simon A. (Lab) Latchmere, WAN
Hokam-Dahd, Imraan (Lab) Snaresbrook, RED
Holborn, Jack (Lab) Herne Hill, LAM
Holden, Daniel S. (Con) Hillside, MER

Holden, Richard J. (Con) Whitechapel, THS
 Holder, Ashburn O. (LD) Clayhall, RED
 Holder, Sharon (Lab) Fulham Broadway, H&F
 Holder, Tom (LD) The Lane, SOU
 Holding, Fiona C. (Green) Northwood, HIL
 Holland, Claire K. (Lab) Oval, LAM
 Holland, David B. (Con) Shortlands, BRO
 Holland, Eileen (LD) Yiewsley, HIL
 Holland, Julie (LD) Bellingham, LEW
 Holland, Patricia M. (Lab) Custom House, NEW
 Holland, Peter J.W. (UKIP) Sydenham, LEW
 Holland, Simon R. (Green) Upper Norwood, CRO
 Hollands, Steven L.V. (Con) Kenley, CRO
 Holligan, Linda W. (UKIP) St James, KUT
 Hollingsworth, Andrew (Con) Cricket Green, MER
 Hollis, Alex (Green) Valence, B&D
 Hollis, Dabbie (Con) Fulwell & Hampton Hill, RUT
 Hollis, Jenni (LD) Ealing Common, EAL
 Hollis, Jon (Con) Teddington, RUT
 Hollow, Nathan (LD) Colliers Wood, MER
 Holloway, Mick (Green) Junction, ISL
 Holloway, Richard (Con) Bayswater, COW
 Holman, Jonathan (Lab) Sidcup, BEX
 Holmes, James (Con) Trinity, MER
 Holroyde, Jack (LD) Kilburn, CAM
 Holyday, William D.C. (Green) Uxbridge North, HIL
 Homan, Lisa (Lab) Askew, H&F
 Honey, Simon (Green) Sutton Central, SUT
 Honeygold, Derek J. (LD) Northwood Hills, HIL
 Honor, Alison F. (Lab) Raynes Park, MER
 Hooberman, Ben (Lab) Holland, K&C
 Hooberman, Simon (Con) Herne Hill, LAM
 Hood, Alison (Green) Grove, KUT
 Hook, Jeff (LD) Rotherhithe, SOU
 Hooker, Sally R. (LD) Woolwich Riverside, GRE
 Hooker, Sean (LD) High Barnet, BAR
 Hooks, Simon T. (Lab) Lee Green, LEW
 Hookway, Arthur T. (LD) Worcester Park, SUT
 Hope, Marc (Con) Whitton, RUT
 Hooper, David (UKIP) Kenley, CRO
 Hopkins, Alison F. (LD) Dollis Hill, BRE
 Hopkins, Jack W. (Lab) Oval, LAM
 Hopley, Yvette (Con) Sanderstead, CRO
 Horah, Peter N. (Lab) Purley, CRO
 Horn, Graham (Con) Yeading, HIL
 Horne, David J. (Lab) Charville, HIL
 Horne, Mark (BNP) North End, BEX
 Horne, Peter J. (Con) Gospel Oak, CAM
 Horne, Stephen (Green) Toilington, ISL
 Horner, Monica A. (Con) Kew, RUT
 Hornsby, Myall A. (LD) Woodberry Down, HAC
 Horowitz, Joseph (LD) Hoxton West, HAC
 Horowitz, Susan J. (LD) Homerton, HAC
 Horigan, Ian (Lab) Plaistow & Sundridge, BRO
 Horrocks, Matthew D. (Lab) South Richmond, RUT
 Horrox, Matthew J.B. (LD) Woolwich Riverside, GRE
 Horten, Julie (LD) Highbury East, ISL
 Horwich, Margaret J. (LD) Perivale, EAL
 Horwich, Zoe A. (LD) Hobbayne, EAL
 Hosain, Mohammed B. (Con) Becontree, B&D
 Hosking, David N. (Lab) Worcester Park, SUT
 Hosking, Hilary C. (Lab) Worcester Park, SUT
 Hoskyns, Katharine (Lab) Abbey Road, COW
 Hossain, Jean (Lab) Preston, BRE
 Hough, David (UKIP) Crystal Palace, BRO
 Houghton, Daniel (LD) Bruce Grove, HAR
 Houghton, George (Green) Kentish Town, CAM
 Houghton, John P. (LD) Mottingham, BRO
 Houghton, Marion (UKIP) Wallington South, SUT
 Hougoboo, William (LD) Chaucer, SOU
 Houston, Neil (LD) Alexandra, KUT
 Houston, Ross S. (Lab) West Finchley, BAR
 Howard, Charlotte G. (UKIP) Riverside, SOU
 Howard, John (Ind) Prince's, LAM
 Howard, John P. (Lab) Aldborough, RED
 Howard, John W. (Con) Hoxton West, HAC
 Howard, Lisa (Green) West Twickenham, RUT
 Howard, Lucy (Green) Old Malden, KUT
 Howard, Robert D. (BNP) Erith, BEX
 Howard-Jones, Tomas (LD) Addiscombe, CAM
 Howard, Anne (LD) Selsdon & Ballards, CRO
 Howard, Janice (Con) Wimbledon Park, MER
 Howard, John C. (LD) Cathall, WAF
 Howard, Kate (Con) Hampton North, RUT
 Howard-Lloyd, Colm (Con) Newington, SOU
 Howe, Chris (UKIP) The Wrythe, SUT
 Howe, Jacqueline E. (Con) Grove Green, WAF
 Howe, Tina (Lab) Hanworth Park, HOU
 Howell, Heather R. (Con) Sutton South, SUT
 Howell, John A.R. (LD) Barnes, RUT
 Howes, James F. (Con) Valentines, RED

Howes, Sue (LD) Twickenham Riverside, RUT
 Howie, Pat (Green) Cann Hall, WAF
 Howlston, Robina M. (LD) Hounslow West, HOU
 Hoyle, Sarah (LD) Camden Town, CAM
 Hoyle, Sarah J. (LD) Finchley Church End, BAR
 Hubber, David C. (LD) Surrey Docks, SOU
 Huber, Jurgen (Green) College Park, H&F and Queen's Park, COW
 Hudson, Daniel (Green) Junction, ISL
 Hudson, Lester T. (Lab) Wall End, NEW
 Hudson, Richard (Con) Alexandra, KUT
 Hudson, Susan (Con) Norbiton, KUT
 Hug, Adam (Lab) Westbourne, COW
 Huggett, Linda (Con) Monkams, RED
 Hughes, Alan T. (UKIP) Cranbrook, RED
 Hughes, Andrea (Green) Lee Green, LEW
 Hughes, Anna (Green) Woodberry Down, HAC
 Hughes, Christopher W. (Lab) Alibon, B&D
 Hughes, David L. (Green) Southgate Green, ENF
 Hughes, David M. (Lab) Feltham West, HOU
 Hughes, Elizabeth P. (Lab) Feltham West, HOU
 Hughes, Jason R. (Con) Sutton South, SUT
 Hughes, Jon (TUSC) Hoxton West, HAC
 Hughes, Margaret R. (Lab) Beddington North, SUT
 Hughes, Michael (Green) Squirrel's Heath, HAV
 Hughes, Nicholas (Green) Hackney Wick, HAC
 Hughes, Robert D. (Con) Tooting, WAN
 Hughes, Roger (LD) Gospel Oak, CAM
 Hughes, Terence T. (Lab) Emerson Park, HAV
 Hughes, Tim (Con) Wormholt & White City, H&F
 Hull, Andy (Lab) Highbury West, ISL
 Hulme, Paul (BNP) Barnehurst, BEX
 Humphrey, Eric D. (Con) Coombe Hill, KUT
 Humphreys, Graham P. (Green) Roehampton, WAN
 Humphreys, James (Green) Clerkenwell, ISL
 Humphreys, Stephen R. (Con) Oval, LAM
 Humphries, Guy (Con) Southfields, WAN
 Humphries, Herbert (UKIP) Brooklands, HAV
 Huneke, Alison M. (Con) St Helier, SUT
 Hunt, Claire F. (LD) Fairlop, RED
 Hunt, Dee (UKIP) Mayesbrook, B&D
 Hunt, Doug (LD) St Helier, SUT
 Hunt, Jonathan (LD) South Camberwell, SOU
 Hunt, James, Con) East Wickham, BEX
 Hunte, Colin A. (APP) South Camberwell, SOU
 Hunte, Rachel A. (UKIP) Norbury, CRO
 Hunter, Connie A. (Green) Southfields, WAN
 Hunter, Frances Y. (LD) Kidbrooke, GRE
 Hunter, Hamish (Con) Regent's Park, CAM
 Hunter-Tilney, Ludovic J.G. (Green) Westbourne, COW
 Huntington-Thresher, Samaris (Con) Chelsfield, BRO
 Huntington-Thresher, William (Con) Orpington, BRO
 Hurer, Ertan (Con) Winchmore Hill, ENF
 Hurman, Iana (Lab) Haselbury, ENF
 Hurren, Paul W. (LD) Blackfen & Lamorbey, BEX
 Hurst, Janet (LD) Whitefoot, LEW
 Hurt, David R. (Con) Barnehurst, BEX
 Husband, James A. (Con) Abingdon, K&C
 Husband, John (Lab) Lesnes Abbey, BEX
 Hussain, Afsor (Con) Newbury, RED
 Hussain, Altaf (LD) Bow West, THS
 Hussain, Amran (Lab) Hanger Hill, EAL
 Hussain, Anjuna (Con) Goresbrook, B&D
 Hussain, Farah K. (Lab) Valentines, RED
 Hussain, Forhad (Lab) Plaistow North, NEW
 Hussain, Jakir (Con) Alibon, B&D
 Hussain, Kamal (Con) East Ham South, NEW
 Hussain, Mahmood A. (LD) High Street, WAF
 Hussain, Maqsood A. (LD) Wood Street, WAF
 Hussain, Shubo (Lab) Canary Wharf, THS
 Hussain, Syed I. (UKIP) Welsh Harp, BRE
 Hussain, Zulfiqar (Lab) Clementswood, RED
 Hussein, Mel (Con) Upper Edmonton, ENF
 Hutchings, Alan (MIP) Cricket Green, MER
 Hutchinson, Laurence (TUSC) Prince's, LAM
 Hutchinson, Oriol S. (Con) St Peter's, ISL
 Hutchison, Gill (UKIP) Feltham North, HOU
 Hutton, Anne C. (Lab) Woodhouse, BAR
 Hyams, Louise R. (Con) St James's, COW
 Hyde, Philip (UKIP) Heaton, HAV
 Hyett, Nicholas C. (Con) Leyton, WAF
 Hyland, Caroline C. (Lab) Balham, WAN
 Hyland, David (UKIP) Limehouse, THS
 Hyland, Denise C. (Lab) Abbey Wood, GRE
 Hylton, Orleen (Lab) Tokyngton, BRE
 Hynes, Steve (Lab) Northolt Mandeville, EAL

I

Ibitson, Ami (Lab) Bellingham, LEW
 Ibbotson, Sally (Green) Kensal Green, BRE

Ibelgauptas, Slava (Con) North End, BEX
 Ibrahim, Emine (Lab) Harringay, HAR
 Ibrahim, Idris (Lab) Green Street West, NEW
 Ibrahim, Sara (Lab) Town, H&F
 Ibrahim, Tahsin (Lab) Southgate, ENF
 Idris, Ahmed (LD) Hackney Wick, HAC
 Igunnubole, Oluwagbemiro (Con) Homerton, HAC
 Ihenachor, Whitney (Lab) Leyton, WAF
 Ikeazor, Nathaniel N. (Con) Hampton, RUT
 Ilies, Andrei M. (LD) Grove Green, WAF
 Iltott, Luke A. (Green) Mill Hill, BAR
 Ince, John R. (Con) Cray Valley West, BRO
 Ingham, Paul W.E. (Con) Lansbury, THS
 Ingleby, Mark (Lab) Whitefoot, LEW
 Innes, Johnny (TUSC) Bruce Grove, HAR
 Ion, Mary E. (Green) Bromley Town, BRO
 Ioannidis, Andreas (Lab) Brunswick Park, BAR
 Iqbal, Asif (Ind) Marlborough, HRW
 Iqbal, Javid (Con) Cranford, HOU
 Iqbal, Mick (Con) Fryent, BRE
 Iqbal, Qaisar (LD) William Morris, WAF
 Iredale, Andrew (Green) New Cross, LEW
 Ireland, Angela (Lab) West Hill, WAN
 Iriajen, Samson A. (LD) Abbey Wood, GRE
 Irwin, Jon (LD) Tooting, WAN
 Isingoma, Rita C. (CPA) Royal Docks, NEW
 Islam, Farrukh J. (LD) Valentines, RED
 Islam, Jewel (Con) Mile End, THS
 Islam, Nurul (Lab) Warwick, COW
 Islam, Sirajul (Lab) Cathedrals, SOU
 Islam, Sirajul (Lab) Bethnal Green, THS
 Ismail, Ali (Con) Alexandra, HAR
 Ismail, Nizam A. (ILG) Queensbury, HRW
 Ismail, Rakhia (Lab) Holloway, ISL
 Ismail, Tracy A. (LD) St George's, ISL
 Ive, David (LD) West Hendon, BAR
 Ivens, James R.S. (TUSC) Ferndale, LAM
 Ivimy, Lucy (Con) Ravenscourt Park, H&F
 Ivison, Greg (Green) Feltham North, HOU
 Ivory, Philip (LD) Perry Vale, LEW
 Iwi, Diana (LD) Burnt Oak, BAR

J

Jabbar, Paul (Con) Hanworth Park, HOU
 Jack, Helen (Green) Swiss Cottage, CAM
 Jackson, Barry (Ind) West Harrow, HRW
 Jackson, Henrietta A. (Lab) Larkswood, WAF
 Jackson, Judith E. (Lab) Blackfen & Lamorbey, BEX
 Jackson, Patricia M. (Con) Hillingdon East, HIL
 Jackson, Paul (TUSC) Cavendish, HIL
 Jackson, Tamara (Con) North End, H&F
 Jackson-Roberts, Margaret (LD) Canteloves, CAM
 Jacob, Alex (Con) Bedford, WAN
 Jacobs, Geoffrey A. (LD) Hale, BAR and Northwood, HIL
 Jacobson, Abraham (LD) Cazenove, HAC
 Jacobson, Charles J. (LD) London Fields, HAC
 Jacobson, Gita (LD) Lea Bridge, HAC
 Jacobson, Theodore (LD) Victoria, HAC
 Jacques, Michael R. (LD) Longlands, BEX
 Jaeger, Liz (LD) Whitton, RUT
 Jaffer, Saleha-Begum (Lab) St Leonard's, LAM
 Jafferli, Sumner (Con) Stonebridge, BRE
 Jahangir, Ibrahim (LD) Willenden Green, BRE
 Jahedi, Walye (UKIP) Plaistow North, NEW
 Jaimongal, Anthony J. (Lab) North Richmond, RUT
 Jakeman, Simon (Green) Chessington North, KUT
 James, Abraham (ILG) Belmont, HRW
 James, Doreen M. (LD) East Acton, EAL
 James, Gareth K. (Lab) Kew, RUT
 James, Heather L. (LD) Victoria, HAC
 James, Heather M. (LD) Kensal Green, BRE
 James, Ian (Lab) Elm Park, HAV
 James, John C.U. (LD) Osterley, HOU
 James, Krishna (ILG) Kenton East, HRW
 James, Mark L. (UKIP) Southgate Green, ENF
 James, Mark S. (Lab) Middle Park, GRE
 James, Roger K. (UKIP) Winchmore Hill, ENF
 James, Simon A. (LD) Beverley, KUT
 James, Sizwe (Lab) Thamesmead Moorings, GRE
 James, Stephen A. (BNP) Crayford, BEX
 James, Tim R. (Con) Hatch Lane, WAF
 James, Trevor I. (ILG) Queensbury, HRW
 James, Virginia P.S. (ILG) Marlborough, HRW
 Jameson, Cecilia (CPA) East Ham Central, NEW
 Jamu, Amardeep S. (Lab) River, B&D
 Janiszewska, Barbara M. (LPBP) Evelyn, LEW
 Jaques, Stephen K. (Lab) Romford Town, HAV
 Jarche, Mohamad A. (Con) Isleworth, HOU

Jarche, Nada (Lab) Chiswick Homefields, HOU
 Jarches, Sana (Con) Isleworth, HOU
 Jarjussey, Phoday S. (Lab) Botwell, HIL
 Jarrett, Charles H. (Con) St Leonard's, LAM
 Jarvis, Graham A. (Con) Stonecot, SUT
 Javed, Muhammed (Lab) Clementswood, RED
 Javelot, Miguel (LD) Stonecot, SUT
 Javes, Howard T.C. (Green) Brunswick Park, BAR
 Jay, Haurachchige A. (Con) West Harrow, HRW
 Jayasundera, Niranjan R.A. (Lab) Alexandra, KUT
 Jeal, David M. (UKIP) Enfield Highway, ENF
 Jeanes, Mary-Jane (LD) West Barnes, MER
 Jeanmaire, Pierre (Lab) Hale, BAR
 Jeapes, Clare (Lab) Canonbury, ISL
 Jeffers, Elcena (Ind) Barnhill, BRE
 Jegorovas, Ernestas (Green) Highbury West, ISL
 Jeffery, Jack (TUSC) Seven Sisters, HAR
 Jefferys, David B. (Con) Shortlands, BRO
 Jeffrey, Marilyn (UKIP) Upper Norwood, CRO
 Jeffrey, Stella J. (Lab) Lewisham Central, LEW
 Jeffreys, David P. (ED) Wallington South, SUT
 Jefkins, Heather (LD) Woodside, CRO
 Jefkins, John M. (LD) Croham, CRO
 Jemal, Jansev (Lab) Southbury, ENF
 Jenner, Emmett (UKIP) Biggin Hill, BRO
 Jenkins, Ruth (Green) Lea Bridge, HAC
 Jenkinson, Cara (LD) Muswell Hill, HAR
 Jenkinson, Chris (LD) Bounds Green, HAR
 Jennings, David (Green) Village, SOU
 Jennings, Madeleine (Lab) Belsize, CAM
 Jewell, Rick J. (Ind) Turkey Street, ENF
 Jewitt, Karen A. (Lab) Thornton Heath, CRO
 Jeyaranjan, Thavathuray (Lab) Newbury, RED
 Jhooti, Jin (LD) Bedfont, HOU
 Jiagge, Doris A.M. (Lab) Upper Edmonton, ENF
 Jimenez, Juan (Green) Fortune Green, CAM
 Jirira, Nancy (LD) Fortune Green, CAM
 Joachim, Margaret J. (LD) Acton Central, EAL
 Jobanputra, Nilesh (ILG) Roxbourne, HRW
 Jobson, Paul M. (CPA) Plaistow North, NEW
 Joel, Charles (Con) Farnborough & Crofton, BRO
 Jogee, Adam (Lab) Hornsey, HAR
 Jogia, Ameet (Con) Canons, HRW
 John, Peter (Lab) South Camberwell, SOU
 John, Sian B. (Lab) Mill Hill, BAR
 John-Richards, Susan (LD) Wandsworth Common, WAN
 Johnson, Andrew (Con) Fulham Reach, H&F
 Johnson, Andy (Con) Berrylands, KUT
 Johnson, Ben (LD) Grange, SOU
 Johnson, Ben (Lab) Tooting, WAN
 Johnson, Chris (UKIP) New Addington, CRO
 Johnson, David (UKIP) Gooshays, HAV
 Johnson, David C. (LD) Preston, BRE
 Johnson, Donald M. (Con) Palace Riverside, H&F
 Johnson, Faith (CPA) Canning Town South, NEW
 Johnson, Geoffrey (Lab) Edgware, BAR
 Johnson, Heather (Lab) Regents Park, CAM
 Johnson, Helen B.F. (Con) Leytonstone, WAF
 Johnson, Mark P.A. (Con) Waddon, CRO
 Johnson, Martin A. (Lab) St Mark's, KUT
 Johnson, Martin D. (Con) Northcote, WAN
 Johnson, Paul H. (UKIP) Penge & Cator, BRO
 Johnson, Peter (LD) Thamesfield, WAN
 Johnson, Pippa (LD) Tachbrook, COW
 Johnson, Ronie D. (UKIP) Plumstead, GRE
 Johnson, Tim (LD) Caledonian, ISL
 Johnson, Yvonne (Lab) South Acton, EAL
 Johnson-Paul, Nathan (Con) St Mark's, KUT
 Johnston, Matthew (Green) Highgate, CAM
 Johnston, Peter (Green) Noel Park, HAR
 Johnston-Franklin, Liz (Lab) Ladywell, LEW
 Johnstone, Jacqueline (UKIP) Fairfield, WAN
 Jonas, Katalin (Con) Upper Norwood, CRO
 Jones, Abigail (Lab) Abbey, MER
 Jones, Alan T. (UKIP) Walpole, EAL
 Jones, Andrew M. (Lab) Shepherds Bush Green, H&F
 Jones, Bert (Lab) Goodmayes, RED
 Jones, Brian P. (TUSC) Manor, HIL
 Jones, Candida A.R. (Lab) Furzedown, WAN
 Jones, Daniel J. (Green) Regents Park, CAM
 Jones, Denise (Lab) St Katharine's, THS
 Jones, Elizabeth (UKIP) Ferndale, LAM
 Jones, George A. (UKIP) Mill Hill, BAR
 Jones, Gerry (Lab) St James, KUT
 Jones, Graham R.G. (Green) South Norwood, CRO
 Jones, Howard (Con) St James, KUT
 Jones, Jane E. (Lab) Valence, B&D
 Jones, Jennifer F. (Con) Woolwich Common, GRE
 Jones, Lesley A. (Lab) Willesden Green, BRE
 Jones, Marc H. (LD) Hatch Lane, WAF
 Jones, Matt (Con) Kilburn, BRE

Jones, Michael (BNP) East Wickham, BEX
 Jones, Michael (Lab) Springfield, HAC
 Jones, Mike (UKIP) Dalgarno, K&C
 Jones, Penny (Lab) Hobbayne, EAL
 Jones, Peter (Green) King's Park, HAC
 Jones, Peter (Green) Forest Hill, LEW
 Jones, Phil (Lab) Canteloves, CAM
 Jones, Philip (Lab) Ravensbury, MER
 Jones, Sam (Green) Bensham Manor, CRO
 Jones, Tim (LD) Colville, K&C
 Jordan, Joe (LD) Haggerston, HAC
 Jorgensen, John (Green) West Green, HAR
 Joseph, Barry N. (Con) The Lane, SOU
 Joseph, Bertha J. (Con) Mapesbury, BRE
 Joseph, Mags (Con) St Mary's, ISL
 Jovic, Mladen (Con) William Morris, WAF
 Jovic, Pamela (Con) Hoe Street, WAF
 Joyce, Ed (LD) Beddington South, SUT
 Joyce, Seamus (Con) Ham, RUT
 Juan Alcocer, Enrique (Green) Abingdon, K&C
 Juby, Richard W. (TUSC) Colyers, BEX
 Judge, Andrew (Lab) Abbey, MER
 Judge, Tony (UKIP) East Acton, EAL
 Jupp, Matthew (Con) Larkhall, LAM
 Jukes, Eric (Con) Grange, ENF
 Juriansz, Alan M. (LD) Whitton, RUT
 Justham, Bernard C. (Lab) St Mary's, BEX
 Juthani, Smair (Lab) Hatch End, HRW

K

Kabir, Humayun (Lab) Bensham Manor, CRO
 Kabir, Sandra (Lab) Queensbury, BRE
 Kacmaz, Zeynap (Green) St Ann's, HAR
 Kaczynska-Nay, Eliza (LD) Tottenham Hale, HAR
 Kadhum, Muhammad J. (LD) Northolt Mandeville, EAL
 Kadir, Kamuran M. (Con) Ponders End, ENF
 Kailasapillai, Haran (LD) Alexandra, KUT
 Kaira, Gurinderjit S. (Con) North Greenford, EAL
 Kaiserimam, Mohammad (Con) Roxeth, HRW
 Kakumanu, Amaj R. (CPA) Wall End, NEW
 Kakamanu, Sashir R. (CPA) Wall End, NEW
 Kalaam, Muhammad (Lab) Highbury East, ISL
 Kalar, Amo (Con) Canonbury, ISL
 Kaleem, Ashfaq (ILG) Wealdstone, HRW
 Kali, Imran (Con) Pollards Hill, MER
 Kalinowski, Jarek (Con) Feltham North, HOU
 Kaltman, Mimi (Green) Northwick Park, BRE
 Kamali, Sabia (THF) Bow East, THS
 Kanal, Shalu C. (Lab) Northcote, WAN
 Kandinsky, Gary M.A. (TUSC) Riverside, SOU
 Kane, Deborah A. (BNP) Cray Valley East, BRO
 Kane, James N. (Con) Hackney Wick, HAC
 Kane, Tony (Lab) Hillside, MER
 Kang, Swam S. (Lab) Southall Green, EAL
 Kangethe, Elizabeth (Lab) Parsloes, B&D
 Kankima, Umar F.Y. (Lab) Pettits, UKIP
 Kannan, Durai (Con) East Ham North, NEW
 Kansagra, Suresh L. (Con) Kenton, BRE
 Kanumansa, Alhaji (APP) Faraday, SOU
 Kaplan, David (TUSC) Harringay, HAR
 Kaplan, Mathilde (Con) Marlborough, HRW
 Kapoor, Anita (Con) Elthorne, EAL
 Kapoor, Ashok K. (Con) Walpole, EAL
 Kapoor, Neena (Con) Norwood Green, EAL
 Kar, Krishnan K. (Con) Gascoigne, B&D
 Kara, Manjibhai (Con) Belmont, HRW
 Kara-Isitt, Fawzia Z. (NHCC) Northwood Hills, HIL
 Karashani, Ruth (CPA) Canning Town North, NEW
 Kareem, Khafi (Lab) Addison, H&F
 Karia, Sanjay (ILG) Queensbury, HRW
 Karmel, Alex (Con) Munster, H&F
 Karnani, Richa (Con) Burnt Oak, BAR
 Karwal, Radhesham (Con) Heston Central, HOU
 Kasab, Sara M.C. (TUSC) Glyndon, GRE
 Kasanga, Geeta M. (Con) Blackwall, THS
 Kaseki, Jean R. (Lab) Toillington, ISL
 Kasprzyk, Stefan A. (LD) Junction, ISL
 Kassam, Sara (Green) Church End, RED
 Kassapis, Chris (Con) Camden Town, CAM
 Kataria, Dhiraj (LD) Wembley Central, BRE
 Kauffman, Allan G. (Con) South Ruislip, HIL
 Kaufman, Victor (LD) Hillrise, ISL
 Kaur, Asha (LD) Harringay, HAR
 Kaur, Kamaljit (Lab) Heston East, HOU
 Kaur, Parminder (Lab) Yiewsley, HIL
 Kaur-Thiara, Debbie (Lab) Aldborough, RED
 Kawalec, Lidia (Con) Bruce Grove, HAR
 Kay, Devra (Lab) West Hendon, BAR
 Kay, Jenny (Lab) Mildmay, ISL
 Kay-Kreizman, Rodney (TUSC) Graveney, MER

Kay-Lambert, Lauren (Lab) Bayswater, COW
 Kaya, Ertugrul (Lab) Pinner, HRW
 Kayani, Azhar M. (LD) Lea Bridge, WAF
 Kayani, Muhammad I. (LD) William Morris, WAF
 Kaye, Jon (Con) Southgate Green, ENF
 Kaye, Victor (UKIP) Oakleigh, BAR
 Kayikiran, Ali (Con) Gipsy Hill, LAM
 Kazantzis, John (Lab) Streatham South, LAM
 Kear, David (Lab) Earl's Court, K&C
 Kearney, Steve (Lab) Chessington North, KUT
 Kearns, Jacqueline E. (Green) Surrey Docks, SOU
 Keating, Christopher J. (LD) Brixton Hill, LAM
 Keazor, Nneka C. (Lab) Enfield Lock, ENF
 Keeling, Bill (LD) Holland, K&C
 Keen, Jennifer E. (LD) Herne Hill, LAM
 Keen, Sandra G. (Lab) Ham, RUT
 Keenan, Gerard J. (Green) Clapham Town, LAM
 Keep, Andrew (Con) Bloomsbury, CAM
 Keever, Lourdes M. (Lab) Crouch End, HAR
 Keidan, John (Green) Rushey Green, LEW
 Keith, Lauren (LD) Mapesbury, BRE
 Kelcher, Matt (Lab) Kensal Green, BRE
 Kellaway, Alec J. (Lab) Beckton, NEW
 Keller, Eileen (Lab) River, B&D
 Kellett, Adam (Con) Ashburton, CRO
 Kellett, Ian (Lab) Old Malden, KUT
 Kelk, Peter (Con) Surbiton Hill, KUT
 Kellman, Jim (UKIP) Fullwell, RED
 Kelly, Alison (Lab) Haverstock, CAM
 Kelly, Anthony J. (Lab) Greenford Green, EAL
 Kelly, David J. (LD) Holloway, ISL
 Kelly, Judy A. (Con) South Ruislip, HIL
 Kelly, Lesley S. (Con) Harold Wood, HAV
 Kelly, Linda (Con) Lea Bridge, HAC
 Kelly, Peter (Green) Clapham Common, LAM
 Kelly, Robin P. (LD) Danson Park, BEX
 Kelly, Richard (UKIP) Eastbrook, B&D
 Kelly, Steven J. (Con) Emerson Park, HAV
 Kelsey, Tonya (Lab) Sidcup, BEX
 Kembal-Cook, Geoff (Green) Bowes, ENF
 Kemp, Philip H. (Con) East Walworth, SOU
 Kender, Barry (Lab) Edgware, HRW
 Kendrick, Dominic (Green) King's Cross, CAM
 Kendrick, Susan M. (LD) Northfield, EAL
 Kennedy, Alexandra (LD) Parson's Green, H&F
 Kennedy, Alicia P. (Lab) Brockley, LEW
 Kennedy, Chris (Lab) Hackney Wick, HAC
 Kennedy, Kathy (LD) Munster, H&F
 Kennedy, Kenneth R. (Lab) Endlebury, WAF
 Kennedy, Laura (LD) Fulham Broadway, H&F
 Kennedy, Paul (LD) Town, H&F
 Kennedy, Roy F. (Lab) Crofton Park, LEW
 Kennedy, Wally (TUSC) Northwood Hills, HIL
 Kennedy, Winston D. (No desc) Norbury, CRO
 Kennet, Thoby (LD) Lancaster Gate, COW
 Kenny, Sally (Lab) Lower Morden, MER
 Kenny-Green, Les (Green) Upper Norwood, CRO
 Kenny-Green, Rachel E. (Green) Thornton Heath, CRO
 Kenrick, Joel (LD) Sands End, H&F
 Kent, Amanda (Lab) Hanger Hill, EAL
 Kent, Nicholas H. (Con) Downham, LEW
 Kenton, Michael J. (Con) Heston East, HOU
 Kenyon Peers, Ellen (TUSC) Bethnal Green, THS and Blackwall, THS
 Keogh, Clare (Green) St Mark's, KUT
 Keogh, Jason P. (BNP) Enfield Lock, ENF
 Keogh, Mike (Green) Ladywell, LEW
 Kepez, Adeline (Lab) Lower Edmonton, ENF
 Kerr, James G. (TUSC) Telegraph Hill, LEW
 Kershaw, Hannah L. (Green) Thornton, LAM
 Kershaw, Paul J. (TUSC) Ponders End, ENF
 Kerslake, Eleanor A. (Lab) Newington, SOU
 Key, Daniel (Green) Dalston, HAC
 Keynes, Toby W. (LD) Sanderstead, CRO
 Keys, John (Lab) St Helier, SUT
 Kha'Lique, Taz (Con) Bethnal Green, THS
 Khafun, Mazida (Lab) Frogna & Fitzjohns, CAM
 Khakhira, Ragesh (TUSC) Broad Green, CRO
 Khalid, Saifullah (ILG) Rayners Lane, HRW
 Khalid, Zarina (ILG) Roxeth, HRW
 Khalil, Sarosh (Con) Lady Margaret, EAL
 Khan, Ahsan (Lab) Hoe Street, WAF
 Khan, Ajab (Con) Little Ilford, NEW
 Khan, Aminur (THF) Whitechapel, THS
 Khan, Ayub (Lab) Barkingside, RED
 Khan, Azizur R. (LD) St Peter's, THS
 Khan, Basheer A-H. (Lab) West Hill, WAN
 Khan, Bernadette (Lab) West Thornton, CRO
 Khan, Faruk (THF) Blackwall, THS
 Khan, Habibullah (Lab) Village, MER
 Khan, Hanif A. (Lab) Hanworth Park, HOU

Khan, Jawad (Con) Wall End, NEW
Khan, Johar (Lab) Markhouse, WAF
Khan, Junaed (Lab) Earl's Court, K&C
Khan, Karl (UKIP) Woodhouse, BAR
Khan, Khalid (UKIP) Colindale, BAR
Khan, Koisor (Con) Hanworth, HOU
Khan, Megan (Green) Selhurst, CRO
Khan, Nasim A. (LD) Uxbridge North, HIL
Khan, Obaid (Lab) Boleyn, NEW
Khan, Pervaiz A. (Con) Grove Green, WAF
Khan, Rabina (THF) Shadwell, THS
Khan, Robert (Lab) Bunhill, ISL
Khan, Sabina (Lab) Stonebridge, BRE
Khan, Sarfraz A. (Lab) Southall Broadway, EAL
Khan, Shaeb (Con) Forest Gate North, NEW
Khan, Shafi (Lab) Norbury, CRO
Khan, Shasha (Green) Croham, CRO
Khan, Sophie (Con) Broad Green, CRO
Khan, Tarik (Lab) Spitalfields, THS
Khan, Yousuf (THF) Weavers, THS
Khanum, Rehana (LG) Marlborough, HRW
Khatra, Manjit K. (Lab) Heathrow Villages, HIL
Khatiri, Sury (Con) Mill Hill, BAR
Khattoon, Samata (Lab) St Pancras, CAM
Khatun, Monwara (Con) Gascoigne, B&D
Khatun, Nasima (Con) East Ham South, NEW
Khatun, Nadia (Con) Goresbrook, B&D
Khatun, Rahima (Con) Manor Park, NEW
Khatun, Shiria (Lab) Lansbury, THS
Khoker, Sajid N. (ILG) Roxbourne, HRW
Khosha, Ben (LD) North Twickenham, RUT
Khursheed, Imran (Lab) Uxbridge South, HIL
Khursheed, Mo (Lab) Botwell, HIL
Kiff, Alan (UKIP) Goresbrook, B&D
Kilby, Chris (Green) St Dunstan's, THS
Kilby, Gillian (LD) Hornsey, HAR
Kilduff, Frank (Con) Greenford Green, EAL
Kilduff, Lisa A. (Con) Greenford Broadway, EAL
Kilinc, Ergun (LD) Bruce Grove, HAR
Kim, Mi Soon (LD) Old Malden, KUT
Kimm, Anthony M. (Con) Knight's Hill, LAM
Kimm, Irene A. (Con) Thurlow Park, LAM
Kinchen, Jill (Lab) Northwood Hills, HIL
Kinchen, Oliver C. (Lab) Eastcote & East Ruislip, HIL
Kind, Benjamin (Lab) Bishop's, LAM
Kind, Tessa (Lab) Grove, KUT
King, Andrew (LD) Canbury, KUT
King, Charlie (Lab) Coulsdon West, CRO
King, Clarence G. (Con) Haggerston, HAC
King, James (LD) Kilburn, CAM
King, Jan E. (Green) Peninsula, GRE
King, Josh (Lab) Clock House, BRO
King, Maisie (Green) Hampstead Town, CAM
King, Marjorie M. (UKIP) West Thornton, CRO
King, Michael J. (UKIP) Village, SOU
King, Neil A. (Con) St Katharine's, THS
King, Richard (UKIP) Harrow Road, WAF
King, Robert (UKIP) Ashburton, CRO
King, Sarah (Lab) South Camberwell, SOU
King, Stuart T. (Lab) West Thornton, CRO
Kinrade, Robin J. (Green) Ickenham, HIL
Kinsler, Hazel M. (Lab) Grange, ENF
Kirby, Anne G. (Lab) Village, SOU
Kirby, Christopher C.A. (Lab) Shooters Hill, GRE
Kirby, Linda C. (Lab) Graveney, MER
Kirby, Peter T. (UKIP) Broad Green, CRO
Kiss, Charlie (Green) Highbury East, ISL
Kissin, Ashley (Con) Barkingside, RED
Kisubi, Michael (Con) Enfield Lock, ENF
Kitching, Russ (UKIP) Harrow Road, COW
Kitkovska, Natalie (Green) Abbey, B&D
Kitson, Clyde (LD) Cathall, WAF
Kitson, Julie (Con) Brockley, LEW
Kiyingi, Yahaya D. (LD) Burnt Oak, BAR
Klein, Alan H. (LD) Northwood Hills, HIL
Klier, Helen (Lab) Rushey Green, LEW
Klute, Martin (Lab) St Peter's, ISL
Knight, Cedric (Green) Stamford Hill West, HAC
Knight, Emily (Con) Custom House, NEW
Knight, Gareth (Con) Canning Town South, NEW
Knight, Helen L. (UKIP) Yeading, HIL
Knight, James P. (LD) Kenley, CRO
Knight, John W. (LD) Roxbourne, HRW
Knight, Patricia F.L. (LD) West Thornton, CRO
Knight, Stephen (UKIP) Pinkwell, HIL
Knight, Stephen J. (LD) Teddington, RUT
Knowles, Adrian (Con) Earlsfield, WAN
Knowles, Bob (Lab) East Putney, WAN
Kowalczyk, James (UKIP) Pinner, HRW
Kober, Claire (Lab) Seven Sisters, HAR
Kohli, Sanja (Lab) Southall Broadway, EAL

Koller, Melinda (Con) St Ann's, HAR
Konate, Lamine (APP) The Lane, SOU
Konechni, Sasha (LD) Fairfield, CRO
Koranteng, Janet L. (LD) Heath, B&D
Koshy, Biju (Con) Wall End, NEW
Kosta, Peter (LD) Colville, K&C
Kotecha, Janu (Con) Barnhill, BRE
Kothari, Daviyani R. (LD) Regents Park, CAM
Kothia, Sadiq Y. (LD) Seven Kings, RED
Kouadio, Denis K. (LD) Wimbledon Park, MER
Kousouloum Garry A. (Ind) Southbury, ENF
Kowalska, Helena M. (UKIP) Knight's Hill, LAM
Krajewski, Andrzej (Con) Dalston, HAC
Krakowiak, Peter (Green) Southgate, ENF
Kruzycka, Karen H. (LD) Brooklands, HAV
Kuha-Kumarar, Kanagasabaarathy (Con)
West Harrow, HRW
Kular, Gurpal S. (LD) Southall Broadway, EAL
Kumar, Ashok (Con) Cranbrook, RED
Kumar, Sara (Con) South Acton, EAL
Kumar, Seema (Con) Ealing Broadway, EAL
Kumar, Vedantha (Green) Finchley Church End, BAR
Kumpeson, Lucky (Con) Tolworth & Hook Rise, KUT
Kurtaran, Alper (Con) Jubilee, ENF
Kwasnik, Marzena I. (Con) Cazenove, HAC
Kyeremeh, Matthew Y.A. (Lab) Thornton Heath, CRO
Kyriacou, Paul A. (LD) South Bermondsey, SOU

L

Laban, Joanne L. (Con) Town, ENF
Labrom, Joan M. (LD) Catford South, LEW
Ladipo, Jelil (LD) Faraday, SOU
Laguda, Joy H. (Lab) Plaistow North, NEW
Laing, Myrtle V. (CPA) West Ham, NEW
Lal, Gurmail S. (Lab) Heston East, HOU
Landon, Michael S. (Green) Southfield, EAL
Lacey, Richard A. (Con) Welsh Harp, BRE
Lacey, Steven (Con) Bedfont, HOU
Lafford, George H. (Con) Norwood Green, EAL
Lago, Pat (UKIP) Rotherhithe, SOU
Lailey, Richard G. (UKIP) West Twickenham, MUT
Laing, Charles B. (CPA) Green Street East, NEW
Lake, Adam H. (Con) Catford South, LEW
Lake, Martin (Green) Berrylands, KUT
Lake, Matt (LD) Markhouse, WAF
Lake, Susan (LD) Stonebridge, BRE
Laker-Mansfield, Claire (TUSC) Cann Hall, WAF
Lakhmana, Kuldeep K. (Lab) Pinkwell, HIL
Lakhani, Amit (Con) Fryent, BRE
Lalli, Del (Con) Cranford, HOU
Lamb, Octavia M. (Lab) Grange, SOU
Lambert, Brian (Con) Fairlop, RED
Lalobo, Caesar (Con) West Green, HAR
Lamb, Simon (Con) Teddington, RUT
Lambe, Sunny (Lab) South Bermondsey, SOU
Lambert, Daniel P. (Soc) Ferndale, LAM
Lambert, Emily (Green) Northumberland Park, HAR
Lambert, Robin A.D. (UKIP) Thurlow Park, LAM
Lambert, Stephen W. (Green) Hoe Street, WAF
Lammiman, Jean (Con) Hatch End, HRW
Lampitt, Andrew A. (UKIP) St Helier, MER
Lancucki, Kay (Con) Tottenham Hale, HAR
Lander, Carole D.L. (UKIP) Wallington North, SUT
Landeryou, Rita I. (LD) West Finchley, BAR
Lane, Deborah (Lab) Twickenham Riverside, RUT
Lane, Sandra (Green) Newington, SOU
Lang, Bill (Lab) Stonecot, SUT
Lang, Helena (LD) East Sheen, RUT
Lang, Peter (Green) Brownswood, HAC
Langleben, Adam (Lab) West Hendon, BAR
Langley, Rowan (Green) Rayners Lane, HRW
Langstead, Brenda M. (Lab) North End, BEX
Lankester, Charles (Green) Thornton, LAM
Lannon, Haude (LD) Marylebone High Street, COW
Lansana, Eric (Con) Peckham, SOU
Laporte, Frederique (LD) Selsdon & Ballards, CRO
Lappage, Bernie (Lab) Jubilee, ENF
Larby, Amanda (Green) Selsdon & Ballards, CRO
Largan, Robert (Con) Sands End, H&F
Larkin, David (Lab) Springfield, HAC
Larmouth, Dawn (Con) Southall Broadway, EAL
Larner, Lorraine C. (Con) Becontree, B&D
Latham, Peter (Comm) Broad Green, CRO
Latif, Abdul (Con) Trinity, MER
Latif, Amir (UKIP) Finchley Church End, BAR
Latif, Najeeb (Con) Village, MER
Latif, Sunny M.J. (LD) East Ham North, NEW
Latim, Alex O. (CPA) East Ham South, NEW
Latimer, Robin (Green) Finsbury Park, ISL
Lattimore, Eric F. (Con) Northumberland Park, HAR

Lauder, Lorraine (Lab) Faraday, SOU
Loughton, Dawn (Green) Underhill, BAR
Laurence, Rachel (Green) St Leonard's, LAM
Lavender, Michael D. (Con) Cockfosters, ENF
Lavery, Anne D.M. (Green) Stroud Green, HAR
Lavery, Eddie (Con) Cavendish, HIL
Laville, Jayne K. (Con) Fieldway, CRO
Lavin, William B. (Green) Riverside, SOU
Law, Bob (TUSC) Rotherhithe, SOU
Law, Douglas P. (LD) New Cross, LEW
Law, Jane V. (Con) Sands End, H&F
Lawbuary, Jo (Green) Plumstead, GRE
Lawlor, Wayne (Lab) South Norwood, CRO
Lawrence, Robert A. (Con) Merton Park, MER
Lawrence, Tom (LD) Ladywell, LEW
Lawrenson, Alexander G. (Green) Highgate, HAR
Lawson, Valerie (Green) High Barnet, BAR
Lawson, Yvonne (Con) Turkey Street, ENF
Layzell, Kevin H. (BNP) Heaton, HAV
Le Marchant, Silvia (UKIP) St James's, COW
Le May, Clifford J. (BNP) New Addington, CRO
Leach, Valerie (Lab) Highgate, CAM
Leaf, David (Con) Longlands, BEX
Leaman, Sydney (Green) St Mary's, ISL
Leaver, Timothy (Lab) Cockfosters, ENF
Leavers, Barry (UKIP) Gospel Oak, CAM
Lee, Adrian H. (Con) Turnham Green, HOU
Lee, Andrew J. (Con) Grove Park, LEW
Lee, Audrey (LD) Leyton, WAF
Lee, Daniel (Green) Pinkwell, HIL
Lee, Gillian (Con) Glyndon, GRE
Lee, Graham J. (Green) Cavendish, HIL
Lee, Nicholas (Green) De Beauvoir, HAC
Lee, Penny (LD) Camberwell Green, SOU
Lee, Tony (Con) Perry Vale, LEW
Lee-Parsons, Helen (LD) West Twickenham, RUT
Leech, Jess (TUSC) Evelyn, LEW
Leeming, Simon D. (LD) Penge & Cator, BRO
Lees, Michael J. (LD) Mill Hill, BAR
Leigh, Dominic (LD) Brownswood, HAC
Leighter, Hilary F. (Green) West Ruislip, HIL
Leighton, Rachel A. (Lab) Munster, H&F
Leitch, Rob (Con) Sidcup, BEX
Lekau, Averil A. (Lab) Thamesmead Moorings, GRE
Lello, Peter J. (UKIP) Grove Park, LEW
Lemanowicz, Paul (Con) Tottenham Hale, HAR
Lemonides, Dino (Lab) Turkey Street, ENF
Lennon, Dawn (Con) Forest Gate North, NEW
Lenon, Hugh (Con) St Helier, MER
Leon, Robert A. (UKIP) South Richmond, RUT
Leonard, Julia A. (TUSC) Charville, HIL
Leonard, Mark (Con) Enfield Lock, ENF
Leonida, Leonidas (LD) Northumberland Park, HAR
Leons-Marder, Pamela (Lab) Kew, RUT
Leport, Jerry E.H. (Con) Cathall, WAF
Leport, Joseph (Con) Cann Hall, WAF
Leppert, Julian P. (BDP) Hainault, RED
Lescott, Charles (Con) Earlsfield, WAN
Leslie, Isabel (Lab) Shortlands, BRO
Less, Aicha (Lab) Little Venice, COW
Lester, Adam (Con) King's Cross, CAM
Lester, Rachel (LD) Coldharbour, LAM
Letchford, Brenda M. (UKIP) Lower Edmonton, ENF
Letchford, Graham W. (UKIP) Grange, ENF
Letts, Toni (Lab) Selhurst, CRO
Lever, Dawn R. (Lab) Sutton North, SUT
Levin, Martin (UKIP) Chingford Green, WAF
Levine, Kathy (Lab) Brunswick Park, BAR
Levine, Paul (Lab) High Barnet, BAR
Levitas, Ben (Green) Tottenham Hale, HAR
Levy, Derek (Lab) Southbury, ENF
Levy, Michael (Con) Springfield, HAC
Lewer, Ian (Con) West Putney, WAN
Lewis, Audrey R. (Con) Bryanston, COW
Lewin, Andrew A. (Lab) Turnham Green, HOU
Lewington, Irene M. (Con) Stoke Newington, HAC
Lewinson, Lesline P. (Con) Rayners Lane, HRW
Lewis, Kristina (LD) Barnsbury, ISL
Lewis, Claire (Green) White Hart Lane, HAR
Lewis, Emma L. (LD) Coldharbour, GRE
Lewis, Glyn (Con) Longbridge, B&D
Lewis, John D. (LD) Queensbury, BRE
Lewis, Michael J. (LD) Coldharbour, GRE
Lewis, Oliver (Lab) Highgate, CAM
Lewis, Oliver (Lab) New Addington, CRO
Lewis, Richard A. (Con) Northwood, HIL
Lewis, Roger O. (Con) Brockley, LEW
Lewis-Lavender, Brian (Con) West Barnes, MER
Lewis-Lavender, Gilli (Con) West Barnes, MER
Lewry, Stanley D. (Con) Hackney Wick, HAC
Ley, Brain J. (ILG) Hatch End, HRW

Leyland, Claire-Louise (Con) Belsize, CAM
 Liell, Lisabeth J. (Con) Streatham Wells, LAM
 Light, Pam (Con) Harold Wood, HAV
 Lightfoot, Warwick M. (Con) Holland, K&C
 Lilly, Janet B. (Con) Southall Broadway, EAL
 Lim, Mark (Con) Clerkenwell, ISL
 Lim, Victoria A. (Con) St Mary's, ISL
 Limbajee, Khevyn (Lab) Grove Green, WAF
 Linacre, Emma K. (TUSC) Chaucer, SOU
 Linden, Sophie (Lab) Hackney Central, HAC
 Lindsay, Andrew (Green) Carshalton Central, SUT
 Lindsay, David C. (Con) Norland, K&C
 Lindsay, Fern C. (Green) Prince's, LAM
 Linforth-Hall, Maria R. (LD) Cathedrals, SOU
 Ling, Philip (LD) West Barnes, MER
 Linnette, David R. (Con) Kew, RUT
 Linskey, George S. (No desc) Totteridge, BAR
 Linton, Martin (Lab) Shaftesbury, WAN
 Linton, William A. (Green) Winchmore Hill, ENF
 and Townfield, HIL
 Lipka, Agnieszka (Con) Feltham West, HOU
 Lipscomb, Helen (Green) Bounds Green, HAR
 Lister, David (Lab) Brondesbury Park, BRE
 Lithgow, Jane A. (Green) Forest Gate North, NEW
 Little, Bob (UKIP) South Acton, EAL
 Littlechild, Graham V. (Lib) St Andrew's, HAV
 Littlejohn, Sally (Lab) Cann Hall, WAF
 Littler, Harrison (Lab) Colville, K&C
 Littlewood, Bob (Lab) Seven Kings, RED
 Litwin, Craig J. (UKIP) Elm Park, HAV
 Livett, David G. (UKIP) Cray Valley West, BRO
 Livett, Mark D. (UKIP) Petts Wood & Knoll, BRO
 Livingstone, Richard (Lab) Livesey, SOU
 Llewellyn-Rothschild, Marcus C. (Con) Gooshays, HAV
 Lloyd, Jonathan (Lab) Hale End, WAF
 Lloyd, Matthew (Lab) Hatch End, HRW
 Lloyd, Susan H. (LD) South Richmond, RUT
 Lloyd, Tony (LD) Telegraph Hill, LEW
 Loake, Grace A. (Lab) Bush Hill Park, ENF
 Loakes, Clyde (Lab) Leytonstone, WAF
 Lobidel, Denis (Con) Tottenham Green, HAR
 Lobo, Carsten (Con) Lea Bridge, WAF
 Lochner, Diana (UKIP) Blackwall, THS
 Lochner, Wayne (UKIP) Island Gardens, THS
 Lock, Abigail M.E. (LD) Cheam, SUT
 Lock, Max (Green) Sands End, H&F
 Locke, Chris (Lab) Thamesfield, WAN
 Locke, Diana (Green) South Twickenham, RUT
 Locker, John (Con) Bedford, WAN
 Lockie, Jim (Lab) Harrow Weald, HRW
 Lockington, Betty M. (LD) Falconwood & Welling, BEX
 Lockwood, Alisa N. (Con) Riverside, SOU
 Lockyer, Roger W. (LD) Bryanston, COW
 Lodge, John M. (UKIP) Fulham Reach, H&F
 Loewenstein, Caroline A. (Lab) Hampton Wick, RUT
 Lofur, Nund (LD) Markhouse, WAF
 Logan, Mark (Ind Res) South Hornchurch, HAV
 Lohendran, Logie (Con) Cannon Hill, MER
 Lomas, Andrew P. (Lab) Colville, K&C
 Lomas, Mark (Green) Blackwall, THS
 Lomas, Matt (LD) Limehouse, THS
 London, Terry (LD) Alibon, B&D
 Long, Janice E. (Lab) Dudden Hill, BRE
 Longe, Simbi (Lab) Purley, CRO
 Longfield, Myles (Con) West Finchley, BAR
 Longstaff, David (Con) High Barnet, BAR
 Longworth, Christine (LD) Fulham Reach, H&F
 Loosemore, John (LD) Petts Wood & Knoll, BRO
 Loosemore-Reppen, Gerda C. (LD) Chelsfield, BRO
 Lopez, Jenny (Green) Cazenove, HAC
 Lopez-Calvo, Virginia (Green) Homerton, HAC
 Lopez-Turner, Andre (Green) Haverstock, CAM
 Lorber, Paul (LD) Sudbury, BRE
 Lord, Peter (Con) Colliers Wood, MER
 Lothian, Kirsty A. (Green) College, SOU
 Lott, Jac (LD) Tudor, KUT
 Louki, Tony (Lab) Osterley, HOU
 Louvros, Annabelle (Lab) Queen's Gate, K&C
 Loveday, Mark A. (Con) Parson's Green, H&F
 Loveland, Jean (Con) Ham, RUT
 Lovesey, Helen A. (Lab) Coulsdon East, CRO
 Lovesey, Thomas S.F. (Lab) Sanderstead, CRO
 Low, Sampson E.D. (Lab) Whitton, RUT
 Low, Samuel E. (Green) Stockwell, LAM
 Lowe, Karen S. (Con) Crofton Park, LEW
 Lowe, Maire (Con) Acton Central, EAL
 Lowe, Sebastian M. (Con) Clapham Town, LAM
 Lowe, Victoria E.M. (Con) Larkhall, LAM
 Loxton, Lewis (UKIP) Acton Central, EAL
 Lucas, Charles (Lab) Raynes Park, MER
 Lucia-Hennis, Geraldene A. (Con) Crayford, BEX

Lucking, Conor C. (Con) Colyers, BEX
 Luder, Nicholas (Lab) Regent's Park, COW
 Lufkin, Richard (Lab) Shacklewell, HAC
 Lukasik, Marian (Ind) Ponders End, ENF
 Lukey, Frank (Lab) Munster, H&F
 Lukey, Vivienne J. (Lab) Fulham Reach, H&F
 Lumb, Sally (Con) Stroud Green, HAR
 Lumby, David K. (Lab) St James's, COW
 Lumsden, Ashley G. (LD) Streatham Hill, LAM
 Lunat, Imtyaz (LD) Stoke Newington, HAC
 Lury, Rebecca (Lab) East Walworth, SOU
 Lusher, Peter A. (LD) Garden Suburb, BAR
 Luthra, Vijay (Lab) Chaucer, SOU
 Luxton, Sue (Green) Lewisham Central, LEW
 Lyken, Herman A. (UKIP) Broad Green, CRO
 Lyle, Julie D. (Green) St James's, COW
 Lymer, Kate (Con) Bickley, BRO
 Lynch, Angelina (Lab) Kenton West, HRW
 Lynch, Noel T. (Green) East Finchley, BAR and
 Highgate, HAR
 Lynch, Paul K.J. (Con) Chiswick Riverside, HOU
 Lyne, Ciaran (LD) Newington, SOU
 Lyon, Michael G. (UKIP) St Helier, SUT
 Lyons, Eleanor J.Q. (Con) Cathedrals, SOU
 Lyons, Gerry (Lab) Forest, WAF
 Lyons, Jane B. (Con) Village, SOU
 Lyons, Kitty (Lab) Hale, BAR
 Lyons, Roger (Lab) Hale, BAR
 Lyon, Laura S. (UKIP) Elthorne, EAL
 Lyons, James (LD) Hackney Central, HAC
 Lyons, Joseph A. (Con) East Dulwich, SOU
 Lyven, Donald (Lab) Totteridge, BAR

M

M'Barki, Hayat S. (UKIP) Eastbury, B&D
 M'Bogga, Richard (LD) Charlton, GRE
 Mabbutt, Simon F. (UKIP) Chiswick Riverside, HOU
 Maby, Deborah (Green) St George's, ISL
 Macadangang, Eva (LD) Plaistow North, NEW
 MacArthur, Donald N. (LD) Stonebridge, BRE
 Macauley, Edith (Lab) Lavender Fields, MER
 Macbean, Nicola C. (LD) East Sheen, RUT
 MacCarthy, Allan J.H.D. (Lab) Charlton, GRE
 MacDaid, James (Con) King's Park, HAC
 MacDonald, Alaina (Lab) Graveney, WAN
 MacDonald, David J. (LD) Larkhall, LAM
 MacDonald, Duncan C. (LD) High Barnet, BAR
 MacDonald, Gillian L. (Lab) Belvedere, BEX
 MacDonald, Sylvia (Con) Ashburton, CRO
 Mace, Colin A. (Con) Higham Hill, WAF
 Mace, Dolly (LD) Nunhead, SOU
 Machado, Pedro M. (Green) Peckham, SOU
 Machan, Bruce A. (UKIP) Thornton, LAM
 Mackay, Maxine (UKIP) Perry Vale, LEW
 Mackay, Stewart M. (Con) Worcester Park, SUT
 Macken, Sarah (Con) Bloomsbury, CAM
 MacKenzie, Bruce W.D. (Green) Nightingale, WAN
 Mackie, George P. (Green) West Green, HAR and
 Churchill, COW
 Mackie, Michael J. (UKIP) Hampton North, RUT
 Macklin, John R. (Ind) High Street, WAF
 Maclaren, Jane S. (Con) Peckham, SOU
 Mackover, Sam (Con) Queen's Gate, K&C
 Macleod-Cullinane, Barry (Con) Harrow on the Hill, HRW
 MacManus, Harry (Con) Townfield, HIL
 MacMillan, Richard (LD) Poplar, THS
 MacMillan, Sue (Lab) Wormholt & White City, H&F
 MacNair, Rebecca S. (LD) Thornton, LAM
 Macri, Sarah J. (Lab) Vincent Square, COW
 MacVeigh, Joseph E. (Lab) Squirrel's Heath, HAV
 MacVeigh, Vivian R. (LD) Cannon Hill, MER
 Maddan, Jim (Con) Thamesfield, WAN
 Madewell, Stuart (THF) St Katharine's, THS
 Madiani, Rishi (Lab) Bloomsbury, CAM
 Maffei, Elizabeth A. (LD) Brixton Hill, LAM
 Magrath, Ian M. (LD) Chislehurst, BRO
 Magudia, Mihir (LD) Canonbury, ISL
 Magudia, Rosie (Green) Barnsbury, ISL
 Maguire, Mary (Lab) Palmers Green, ENF
 Mahfouz, Bassam (Lab) Northolt West End, EAL
 Mahmood, Asim (Lab) Markhouse, WAF
 Mahmood, Imran K. (LD) Grove Green, WAF
 Mahmood, Naila (LD) Wood Street, WAF
 Mahmood, Tariq (Lab) Perivale, EAL
 Mahmoodi, Jahan (Con) Barnhill, BRE
 Mahmud, Saima (Lab) Hoe Street, WAF
 Mahon, Eamonn (Lab) Brooklands, HAV
 Main-Ian, Bill (UKIP) Beddington South, SUT
 Maines, Chris (LD) Blackheath, LEW
 Majainah, Rustam G. (Green) Whitton, RUT

Majid, Husneara (Con) River, B&D
 Major, John (Lab) Cavendish, HIL
 Major, Lesley (Lab) Cavendish, HIL
 Mak, Alan (Con) Bethnal Green, THS
 Makarau Schwartz, Kaya (Lab) Junction, ISL
 Makepeace, Donald (Lab) Hampton, RUT
 Makin, Russell (Lab) Cricket Green, MER
 Makwana, Heena (Con) Heathrow Villages, HIL
 Makwana, Neil (LD) Purley, CRO
 Malcolm, Gary (LD) Southfield, EAL
 Malet, Henrietta (Con) Avonmore, H&F
 Malham, Mary (LD) Rushey Green, LEW
 Malhotra, Mukesh (Lab) Hounslow Heath, HOU
 Malik, Cosette (LD) Cannon Hill, MER
 Malik, Shahnaz (LD) Valley, WAF
 Malik, Karamat A. (Con) Heston Central, HOU
 Malik, Khulique A. (Lab) Feltham North, HOU
 Malik, Nazir A. (LD) Merton Park, MER
 Malik, Nisar A. (Lab) Hounslow Central, HOU
 Malik, Raheela B. (Lab) Hillingdon East, HIL
 Malin, Andrea (Green) Town, ENF
 Malins, Richard W. (LD) Camberwell Green, SOU
 Malinski, Patryk (Con) Feltham West, HOU
 Mallet, Toni (Lab) West Green, HAR
 Mallick, Saghaer A. (LD) Uxbridge South, HIL
 Mallick, Ulla I.E. (LD) Northwood Hills, HIL
 Mallory, Jim (Lab) Lee Green, LEW
 Malone, Anna (LD) St Peter's, ISL
 Malone, Brendan J. (LD) Palmers Green, ENF
 Maloney, Michael J. (UKIP) Hampton North, RUT
 Malt, Sylvia (Lab) East Wickham, BEX
 Mama, Steve (Lab) Grove, KUT
 Mambuliya, Joseph (TUSC) Thames, B&D
 Mammatt, Liz (Con) Bedfont, HOU
 Manalo, Maria C. (LD) Underhill, BAR
 Manasseh, Philippa J. (LD) Queen's Gate, K&C
 Mangera, Elyas (Con) Lea Bridge, HAC
 Manley, Rory (Con) Camden Town, CAM
 Mann, Amrit (Lab) Heston East, HOU
 Mann, Brian (Con) West Hendon, BAR
 Mann, Eliza P. (LD) Riverside, SOU
 Mann, Gabby (LD) Highbury West, ISL
 Mann, Gurmit K. (Lab) Norwood Green, EAL
 Mann, Hugo C. (Con) Stepney Green, THS
 Mann, Jennifer M. (LD) Hornsey, HAR
 Mann, Maya (Con) Peninsula, GRE
 Mann, Stephen J. (Lab) Ashburton, CRO
 Mann, Susan (LD) Newbury, RED
 Mannan, Charles (Lab) Hyde Park, COW
 Manners, Nick (LD) St Mary's, ISL
 Manro, Shital V.P. (Lab) North Greenford, EAL
 Mansell, Charlie (Lab) Sutton Central, SUT
 Mansell, Maggie (Lab) Norbury, CRO
 Mansfield, Barbara J. (Con) Cricket Green, MER
 Mansfield, John C. (MIP) Cricket Green, MER
 Manton, Paul (UKIP) Kenton, CRO
 Maples, David T. (TUSC) Tooting, WAN
 Maples, Laurence A. (TUSC) Graveney, WAN
 Marah, Maxwell L. (Con) Canning Town North, NEW
 Marasco, Francesco E. (Green) Childs Hill, BAR and
 Colindale, BAR
 Maravala, Filly (Ind Lox) Loxford, RED
 Marcel, Brian A. (Con) East Sheen, RUT
 Marchant, Daphne K. (LD) Streatham Wells, LAM
 Marcus, Simon (Con) Hampstead Town, CAM
 Marder, Barnaby J.L. (Lab) North Richmond, RUT
 Mardner, Clive B. (Lab) Abbey Wood, GRE
 Margolies, Eleanor (Green) South Camberwell, SOU
 Margolis, Catherine A. (Green) Edgware, BAR
 Marikar, Sareema (Lab) West Harrow, HRW
 Marius-Alexandru, Ostafe (Euro) Abbey, B&D
 Mark, Roger (Lab) Headstone North, HRW
 Markham, Michael J. (Con) Manor, HIL
 Marks, Melvyn (Con) Hainault, RED
 Marks, Sarah (Green) Caledonian, ISL
 Marlow, David J. (Con) South Twickenham, RUT
 Marotta, Gino M. (Con) Worcester Park, SUT
 Marquis, Sarah-Louise L. (Lab) Barnhill, BRE
 Marriner, Howard C. (Con) Barnehurst, BEX
 Marriott, Julianne (Lab) East Ham Central, NEW
 Marriott, Michael H. (Green) Orpington, BRO
 Marriott, Sean D. (UKIP) Larkhall, LAM
 Mars, Leila (Green) Fortune Green, CAM
 Marsden, Alasdair (Ind) Chelsea Riverside, K&C
 Marsden, Liz (Green) Purley, CRO
 Marsden, Madelaine J. (Lib) St Andrew's, HAV
 Marsdon, Derek J. (TUSC) Hillingdon East, HIL
 Marsh, Chris (Lab) Prince's, LAM
 Marsh, John (Con) Queenstown, WAN
 Marshall, Alison C. (LD) Cavendish, HIL
 Marshall, Denise (Lab) Noel Park, HAR

Marshall, Andrew (Con) Swiss Cottage, CAM
 Marshall, James R. (Green) Gospel Oak, CAM
 Marshall, John L. (Con) Garden Suburb, BAR
 Marshall, Quentin N.J. (Con) Courtfield, K&C
 Marshall, Susanne (Green) Roding, RED
 Marshall, William (Con) Shepherds Bush Green, H&F
 Marston, Richard G.P. (LD) Worcester Park, SUT
 Martin, Ben (Green) Brunel, HIL
 Martin, Bill (Soc) Junction, ISL
 Martin, Dee (Lab) Northolt West End, EAL
 Martin, Linda (TUSC) Yiewsley, HIL
 Martin, Liz (Lab) Southfields, WAN
 Martin, Maxi (Lab) St Helier, MER
 Martin, Phil (UKIP) South Hornchurch, HAV
 Martin, Richard R. (Con) Mortlake, RUT
 Martin, Simon T. (LD) Hanworth Park, HOU
 Martin, Ted (UKIP) Havering Wood, HAV
 Martin, Thomas J. (Con) Gipsy Hill, LAM
 Martin, Tony L. (Ind) Croham, CRO
 Maru, Ajay (Lab) Kenton West, HRW
 Mascall, Ben (Con) St Dunstan's, THS
 Mashari, Roxanne (Lab) Welsh Harp, BRE
 Masih, Sahar (LD) Wood Street, WAF
 Masih, Shakila (LD) Wall End, NEW
 Maslin, Paul J. (Lab) New Cross, LEW
 Mason, Angela (Lab) Canteloves, CAM
 Mason, Emily J. (LD) Northwood, HIL
 Mason, Pat (Lab) Golborne, K&C
 Mason, Pete (TUSC) Gascoigne, B&D
 Mason, Peter (Green) Latchmere, WAN
 Mason, Peter E.J. (Lab) Elthorne, EAL
 Mason, Ruth G. (TUSC) Gascoigne, B&D
 Masood, Naser (LD) Grove Green, WAF
 Massey, Donald (Con) Cray Meadows, BEX
 Massey, Jane (Lab) Pinner South, HRW
 Massey, Sharon M. (Con) Danson Park, BEX
 Massow, Ivan J. (Con) King's Cross, CAM
 Masters, Adam R.E. (LD) Uxbridge North, HIL
 Masters, Alan B.R. (LD) Yiewsley, HIL
 Masters, Mary (Lab) St James, KUT
 Masters, Susan R. (Lab) East Ham South, NEW
 Masters-Kelly, Conor (Green) Brunswick Park, SOU
 Mathen, Kim M. (LD) Ickenham, HIL
 Mathewson, Alen J. (Lab) Vincent Square, COW
 Mathias, Lawrence (Green) Marlborough, HRW
 Mathias, Richard (LD) Aldborough, RED
 Mathis, Ben (LD) Hackney Wick, HAC
 Mathur, Shashi (Lab) Manor, HIL
 Mathys, Wendy G.L. (LD) Sutton West, SUT
 Matin Talukdar, Abdul (Con) Bensham Manor, CRO
 Mathias, Tania W. (Con) Hampton Wick, RUT
 Matthey, Cherry M. (LD) Belmont, SUT
 Matthey, Nick (LD) Beddington North, SUT
 Matthews, Barbara (Res) Hacton, HAV
 Matthews, Heather J.F. (LD) Norwood Green, EAL
 Matthews, Liz (Green) Trinity, MER
 Mattsson, Paul (TUSC) Hoxton East, HAC
 Matusevics, Allan (TUSC) Carshalton Central, SUT
 Maugham, Claire (Lab) Chaucer, SOU
 Maund, Alan R. (Con) East Finchley, BAR
 Maurice, Michael (Con) Peston, BRE
 Maurice-Jones, Leon (Green) Streatham Hill, LAM
 Mawdsley, Paul M. (Con) Ferndale, LAM
 Mawji, Ben (Con) Middle Park, GRE
 May, Christine E. (Lab) Middle Park, GRE
 May, Paul R. (Lab) Alexandra, KUT
 Maybin, Lee N. (TUSC) Southgate Green, ENF
 Maycock, John B. (LD) Cleveland, EAL
 Maydon, Benjamin C. (Green) Jubilee, ENF
 Mayers, Josephine F. (LD) Dalgarno, K&C
 Mayers, Marcus (LD) Lewisham Central, LEW
 Mayers, Patrick G. (LD) St Helen's, K&C
 Mayne, Ed (Lab) Isleworth, HOU
 Maze, Brian (Con) Forest Gate North, NEW
 Mazhar, Diba (ILG) Headstone North, HRW
 Mazumdar, Rakesh (Con) Graveney, WAN
 Mazumdar, Sarbani (Con) Earlsfield, WAN
 Mbach, Anna (Lab) Forest, WAF
 Mbe, Alain (Con) Royal Docks, NEW
 McAleer, Mark T. (UKIP) Wimbledon Park, MER
 McAllister, Patricia (Lab) Queen's Park, COW
 McAlmont, Anthony (Lab) Royal Docks, NEW
 McArthur, Hamish A. (Con) Ladywell, LEW
 McAskie, Pete (Green) Bounds Green, HAR
 McAuley, Conor M. (Lab) Custom House, NEW
 McCabe, Peter (Lab) Ravensbury, MER
 McCabe, Peter (Lab) West Twickenham, RUT
 McCallum, Hamish (LD) Riverside, SOU
 McCarthy, Claire (Green) Frynt, BRE
 McCarthy, Mick (Lab) Eastbrook, B&D
 McCartney, Mick (Lab) Blackfen & Lamorbey, BEX

McCartan, Ciaran (Lab) Hobbayne, EAL
 McCarthy, Michael L. (LD) Pettits, UKIP
 McCausland, Piers C. (Con) Fairfield, WAN
 McClinton, Michael G. (TUSC) William Morris, WAF
 McCole, John (Lab) Pettits, UKIP
 McCogan, Catherine B. (Con) Northolt West End, EAL
 McConnell, Matthew D. (LD) Stockwell, LAM
 McCormack, Maeva (Lab) Gospel Oak, CAM
 McCoy, Jaymie (BNP) East Wickham, BEX
 McCoy, Jayne L. (LD) Wallington South, SUT
 McCracken, Robert (Green) Highgate, CAM
 McDermott, Jim (Soc Lab) Eastbury, B&D
 McDermott, Natasha (Con) Palmers Green, ENF
 McDermott, Sarah (Con) Nightingale, WAN
 McDermott-Hill, James D. (Con) Wallington North, SUT
 McDonald, Alan J. (Lab) Balham, HOU
 McDonald, Margaret T. (Lab) West Ruislip, HIL
 McDonald, Strachan (UKIP) Nightingale, WAN
 McDonnell, Leslie (Con) East Putney, WAN
 McEntee, Paul S. (UKIP) Manor, HIL
 McEvoy, Stephen M. (Con) Osterley, HOU
 McEwen, Freda (Ind) Thamesmead Moorings, GRE
 McFarlane, Gary (TUSC) Tottenham Green, HAR
 McFarlane, George N. (LD) Peninsula, GRE
 McGann, Martin (Con) Roehampton, WAN
 McGannon, Mac (UKIP) Colyers, BEX
 McGarry, Gerry (LD) Hale End, WAF
 McGawn, Lees B. (Lab) South Twickenham, RUT
 McGeary, Christine (Lab) Gooshays, HAV
 McGeary, Paul S.L. (Lab) Heaton, HAV
 McGeary, Siobhan A. (Lab) Harold Wood, HAV
 McGeevor, Kate (Green) Chase, ENF
 McGill, Anthony M. (TUSC) Barnhill, HIL
 McGlone, Paul (Lab) Ferndale, LAM
 McGowan, Daniel (TUSC) Bromley North, THS
 McGowan, Don (Lab) Ponders End, ENF
 McGowan, James (Lab) Belsize, CAM
 McGowan, Mike (Green) Noel Park, HAR
 McGowan, William B. (Con) Mapesbury, BRE
 McGrane, Stephen (Lab) Wandle Valley, SUT
 McGrath, Simon (LD) Village, MER and Lansbury, THS
 McGregor, Gerald A. (Con) Chiswick Homefields, HOU
 McGregor, Kieran T. (PNP) Town, ENF
 McGuirk, Kath (Lab) West Finchley, BAR
 McGuirk, Mary (Lab) Finchley Church End, BAR
 McGuirk, Sheila (LD) Earl's Court, K&C
 McIveen, Rob (Con) Crystal Palace, BRO
 McIlwraith, Andrew (LD) Perry Vale, LEW
 McInerney, Amanda H. (Lab) Hylands, HAV
 McInerney, Peter J. (Lab) Havering Wood, HAV
 McIntosh, Barbara E. (LD) Belmont, SUT
 McIntyre, Elana (Lab) Eastcote & East Ruislip, HIL
 McKelvie, Allan (LD) Fulham Reach, H&F
 McKenzie, Clay (Lab) Hoxton West, HAC
 McKenzie, Kay (UKIP) Canning Town South, NEW
 McKenzie, Winston T. (UKIP) South Norwood, CRO
 McKeon, Christopher J. (Lab) Hillside, MER
 McKeown, Benedict C. (Green) Gipsy Hill, LAM
 McKeown, Paul J. (LD) Uxbridge South, HIL
 McKernan, John (Lab) Cranham, HAV
 McKie, Guthrie (Lab) Harrow Road, COW
 McKirdy, Cam (Con) Botwell, HIL
 McKinney, Sue (Lab) Roehampton, WAN
 McLaren, Matt J. (LD) Chase, ENF
 McLaren, Tom (Con) Church End, RED
 McLaughlin, Chris (Con) St Helier, MER
 McLean, Charlene (Lab) Stratford, NEW
 McLean, Nicholas M. (Con) Ravensbury, MER
 McLean, Seymour A. (Ind) Fairfield, WAN
 McLean-Wait, Louis (Con) Greenwich West, GRE
 McLennan, Margaret A. (Lab) Northwick Park, BRE
 McLeod, Cheryl (TUSC) Telegraph Hill, LEW
 McKay, Anthony (BNP) Eastbrook, B&D
 McKenzie, Jamie R. (UKIP) Custom House, NEW
 McKenzie, Steven W. (Lab) St Michael's BEX
 McKinnell, Pauline A. (LD) Woodhouse, BAR
 McKittrick, Jamie (Con) Hammersmith Broadway, H&F
 McLeish, Lloyd (Lab) Harlesden, BRE
 McLennan, Olivia (Lab) Northumberland Heath, BEX
 McLoughlin, David (Lab) Turnham Green, HOU
 McMillan, Paul M. (TUSC) Broad Green, CRO
 McMillan, Robert A. (Con) Stockwell, LAM
 McNally, Tim (LD) Chaucer, SOU
 McNamara, Stuart J. (Lab) Bruce Grove, HAR
 McNeillis, Andrew J. (UKIP) Whitechapel, THS
 McNulty-Howard, Anton C.P. (LD) Mortlake, RUT
 McQueen, Nicholas (UKIP) Stepney Green, THS
 McQueen, Pauline (UKIP) Weavers, THS
 McShane, Jonathan (Lab) Haggerston, HAC
 McShane, Liz (Lab) Alexandra, HAR
 McTasney, Kathy (THF) Island Gardens, THS

Meaby, Charles (Con) East Ham South, NEW
 Mead, Dudley S. (Con) Selsdon & Ballards, CRO
 Mead, Margaret V. (Con) Heathfield, CRO
 Meagher, Sarah J. (UKIP) Twickenham Riverside, RUT
 Mears, David (UKIP) Canning Town North, NEW
 Measure, Bill (Green) Grove Green, WAF
 Measure, Maureen C. (Green) Grove Green, WAF
 Medina, Montse (LD) St James, KUT
 Medway, John R. (LD) Ferndale, LAM
 Meehan, George (Lab) Woodside, HAR
 Meerabeau, Liz (Lab) Beverley, KUT
 Mehmet, Ibbly (Lab) Colyers, BEX
 Mehmet, Oliver O. (TUSC) Bowes, ENF
 Mehmood, Arshad (Lab) Dollis Hill BRE
 Mehmood, Rbee (Con) Dollis Hill, BRE
 Mehrban, Shaida (Lab) Hounslow South, HOU
 Mehri, Betiel (Green) Brixton Hill, LAM
 Mehta, Raj (Green) Norbury, CRO
 Mehta, Snehal (Con) Queensbury, BRE
 Meiklejohn, Christina L. (Green) Acton Central, EAL
 Meiszner, Sean (LD) Chapel End, WAF
 Meldrum, Jackie (Lab) Knight's Hill, LAM
 Melia, Alex L. (LD) Dollis Hill, BRE
 Melia, Nigel M. (Green) Streatham South, LAM
 Melican, Joyce H. (LD) Wallington North, SUT
 Mellor, Pat (LD) Southall Green, EAL
 Mellor, Russell L. (Con) Copers Cope, BRO
 Mellows, David H. (Green) East Finchley, BAR
 Melly, Paul T. (LD) Nunhead, SOU
 Melvin, Carol (Con) Northwood, HIL
 Melvin, Dean (TUSC) Eastcote & East Ruislip, HIL
 Mema, Petro (Con) Edmonton Green, ENF
 Membership, York (LD) South Twickenham, RUT
 Mendes, Peter (Con) Queensbury, HRW
 Mendoza, Lawrence (UKIP) Wanstead, RED
 Menezes, Maria L. (LD) Thornton, Heath, CRO
 Mennear, Andrew (Con) Frogna & Fitzjohns, CAM
 Mercer, David (Green) Lea Bridge, HAC
 Mercer, Helen J. (LPBP) Ladywell, LEW
 Mercer, Toby (UKIP) Kelsey & Eden Park, BRO
 Mercer, Zoe N. (Green) Mottingham, BRO
 Merison, Julia S. (Con) West Harrow, HRW
 Merrill, Darren (Lab) East Walworth, SOU
 Merrill, Sarah J. (Lab) Shooters Hill, GRE
 Merrin, Ricgard J. (Con) Camden Town, CAM
 Merry, Paul J. (Lab) Wanstead, RED
 Meskill, Dan (Ind) South Acton, EAL
 Metcalf, Richard J. (Lab) Wandsworth Common, WAN
 Metcalfe, John (Lab) Ealing Common, EAL
 Methley, Harry (Con) Peninsula, GRE
 Mettle, Joe (CPA) West Ham, NEW
 Miah, Abjol (THF) St Peter's, THS
 Miah, Ahad (THF) St Katharine's, THS
 Miah, Arzoo (TUSC) Mile End, THS
 Miah, Ayas (Lab) St Dunstan's, THS
 Miah, Gasuddin (Lab) Abbey, B&D
 Miah, Goyas (Con) Parsloes, B&D
 Miah, Harun (THF) Shadwell, THS
 Miah, Istor (Con) Valence, B&D
 Miah, Jamil (Con) Chadwell Heath, B&D
 Miah, Maium (THF) Canary Wharf, THS
 Miah, Mohammed (Con) Heath, B&D
 Miah, Mohammed M. (THF) Bromley North, THS
 Miah, Rois (Con) Plaistow South, NEW
 Miah, Sanu (Lab) St Peter's, THS
 Miah, Shuruj (Ind) Homerton, HAC
 Michael, Alex C.A. (Con) Bromley Common, BRO
 Michael, David (Lab) Evelyn, LEW
 Middleton, Philip D. (LD) Highbury West, ISL
 Midha, Mohinder K. (Lab) Lady Margaret, EAL
 Mignano, Annamaria (UKIP) Poplar, THS
 Milch, Gerald (LD) Sands End, H&F
 Miles, Dave (Lab) Heath, B&D
 Miles, David (Lab) East Sheen, RUT
 Miles, Jerry (Lab) Roxeth, HRW
 Miles, Paul G. (LD) Peckham Rye, SOU
 Milford, Edward (Green) Highgate, HAR
 Mill, Bernadette C. (Con) Larkwood, WAF
 Millbank, Joan (Lab) Telegraph Hill, LEW
 Miller, Alan B. (LD) Northolt Mandeville, EAL
 Miller, Ben (Lab) Tolworth & Hook Rise, KUT
 Miller, Brian (Green) Farnborough & Crofton, BRO
 Miller, Brian P. (LD) Ham, RUT
 Miller, Catherine (Green) Downham, LEW
 Miller, Elliot (Con) St Pancras, CAM
 Miller, Simon (Lab) Leyton, WAF
 Miller, Suzanne J. (LD) Greenwich West, GRE
 Miller, Thomas D. (LD) Ravenscourt Park, H&F
 Miller, Tom (Lab) Willesden Green, BRE
 Miller, Tony (LD) Hanger Hill, EAL
 Millican, David (Con) Northfield, EAL

Milligan, Alec S. (Lab) The Wrythe, SUT
 Milligan, Joanne (Lab) Coulsdon East, CRO
 Mills, Alistair (LD) Larkhall, LAM
 Mills, Andrew T. (UKIP) Cannon Hill, MER
 Mills, Douglas S. (Con) Manor, HIL
 Mills, Grenville (UKIP) St Katharine's, THS
 Mills, Julie A. (Con) Norland, K&C
 Mills, Katherine S. (CPA) Catford South, LEW
 Mills, Margaret M.T. (Lab) Hampton, RUT
 Mills, Richard J. (Con) Brunel, HIL
 Mills, Victoria (Lab) Peckham Rye, SOU
 Millson, Stuart R.L. (Con) College, SOU
 Millward, Rick (UKIP) Christchurch, BEX
 Milne, Andy (Con) Grange, ENF
 Milne, Jamie (Lab) Evelyn, LEW
 Milner, Nick (Con) Clock House, BRO
 Milton, Catherine (Lab) Copers Cope, BRO
 Mingay, Bob (Lab) Queen's Gate, K&C
 Mir, Hina (Lab) Feltham North, HOU
 Mir, Ibrar A. (Con) Wall End, NEW
 Mirhashem, Ali (LD) Sutton Central, SUT
 Mirza, Kamal (LG) Greenhill, HRW
 Mirza, Sadia (LD) Leytonstone, WAF
 Mirza, Shiraz (LD) Chessington South, KUT
 Misir, Robby (Con) Pettits, UKIP
 Mistri, Bharat (Con) Queensbury, HRW
 Mistry, Kanta (Con) Queensbury, BRE
 Mistry, Ramila (Con) Alperton, BRE
 Mitchell, Alan (Lab) Feltham West, HOU
 Mitchell, Alex (Lab) Uxbridge North, HIL
 Mitchell, Beth (Con) Longthornton, MER
 Mitchell, John W. (LD) Walpole, EAL
 Mitchell, Jonathan S. (LD) East Dulwich, SOU
 Mitchell, Louise C. (Lab) Chapel End, WAF
 Mitchell, Michael (Con) Village, SOU
 Mitchell, Murle (LD) Forest, WAF
 Mitchell, Paula J. (TUSC) William Morris, WAF
 Mitchell, Timothy J. (Con) St James's, COW
 Mitchell, Tom (Ind) Greenford Broadway, EAL
 Mitchell Murray, Joshua A. (Lab) Northwick Park, BRE
 Mitchell Murray, Wilhelmina (Lab) Wembley Central BRE
 Mitford, Matty (Green) St Pancras, CAM
 Mithani, Vina V. (Con) Kenton West, HRW
 Mittra, Arjun K. (Lab) East Finchley, BAR
 Miucci-Casale, Fernanda (LD) East Putney, WAN
 Moass, Dominic (UKIP) Trinity, MER
 Mogilner, Catrin (LD) Kew, RUT
 Monger, Helen (LD) Oval, LAM
 Mohammed, Jamille (Lab) The Lane, SOU
 Moini, Betty (Lab) Little Venice, COW
 Moros-Noujaim, Jeannine (Green) Hoxton West, HAC
 Moffitt, Keith (LD) West Hampstead, CAM
 Mohammed, Adnan (Con) Bryanston, COW
 Mohan, Karam (Lab) Lady Margaret, EAL
 Mohan, Vidhi (Con) Fairfield, CRO
 Mohanan, Bimal (Green) Broad Green, CRO
 Moher, Ruth E. (Lab) Fryent, BRE
 Mohindra, Gotz (Con) Regent's Park, COW
 Mohiuddin, Syed A. (LD) Broad Green, CRO
 Mohshin Kazi, Abul (Con) Plaistow North, NEW
 Mole, Christian R. (Lab) Chislehurst, BRO
 Moleman, Jason M. (LD) Hendon, BAR
 Moll, Rebekah J. (LD) Canbury, KUT
 Molloy, Simon (LD) Shacklewell, HAC
 Moloney, Columbus (Lab) Mapesbury, BRE
 Monaghan, Andy (Green) Hendon, BAR
 Money, Lucy A. (BNP) Sidcup, BEX
 Money, Peter (Lab) Heathrow Villages, HIL
 Montague, Dalton E. (TUSC) Vassall, LAM
 Montague, Ruth (Lab) Hendon, BAR
 Montgomerie-Anderson, Thee (Ind) Golborne, K&C
 Montgomery, Patrick W. (LD) Shaftesbury, WAN
 Moodie, Jamie A. (UKIP) West Twickenham, RUT
 Moon, Christian (LD) Forest Gate North, NEW
 Moore, Alison (Lab) East Finchley, BAR
 Moore, Hilary C. (Lab) Grove Park, LEW
 Moore, Norrette P. (Lab) Uxbridge North, HIL
 Moorhead, Sue (UKIP) Cathall, WAF
 Moran, Andrew (Lab) Campden, K&C
 Moran, Bryan (Lab) Longlands, BEX
 Moran, Derek J. (LD) St Mary's, BEX
 Moran, Elizabeth M. (LD) Sanderstead, CRO
 Moran, Karen (Con) Crystal Palace, BRO
 Moran, Mike (UKIP) Greenhill, HRW
 Morck, Virginia A. (LD) Redcliffe, K&C
 Morgan, Terry (Lab) Hillingdon East, HIL
 Moreno-Roberts, Natasha (Lab) Hacton, HAV
 Morfey, Karen A. (LD) Streatham South, LAM
 Morfey, Michael J. (LD) Coldharbour, LAM
 Morgan, Firase (Lab) Hyde Park, COW
 Morgan, Jan (LD) Stoke Newington, HAC

Morgan, Jane E. (LD) Hale End, WAF
 Morgan, John R. (Con) Northwood Hills, HIL
 Morgan, Peter L.W. (Con) Plaistow & Sundridge, BRO
 Morgan-Ash, Richard (LD) Stoke Newington, HAC
 Morgon, Ray (Res) Hacton, HAV
 Morgan, Terry (Lab) Hillingdon East, HIL
 Morley, Geoffrey (LD) Thornton Heath, CRO
 Morris, Adele (LD) Cathedrals, SOU
 Morris, Clare C. (Lab) Middle Park, GRE
 Morris, Diana M. (Lab) Thornton, LAM
 Morris, Elsbeth A. (TUSC) Bishop's, LAM
 Morris, Holly (Con) Norbiton, KUT
 Morris, Liz (LD) Highgate, HAR
 Morris, Luke W. (LD) Upper Norwood, CRO
 Morris, Norma F. (Lab) Courtfield, K&C
 Morris, Richard J. (Green) East Putney, WAN
 Morris, Sarah F. (LD) Bellingham, LEW
 Morris, Sean (Lab) Palace Riverside, H&F
 Morrissey, Honora (LD) Golders Green, BAR
 Morrissey, Joy R. (Con) Hanger Hill, EAL
 Morrissey, Paul R. (Lab) Blackheath, GRE
 Morrison, Ann (Lab) Sutton North, SUT
 Morrison, Clive W. (UKIP) Jubilee, ENF
 Morrison, Loanna (Con) Faraday, SOU
 Morrison, Pauline S. (Lab) Crofton Park, LEW
 Morrison, Stuart C. (MIP) Cricket Green, MER
 Morrow, Matthew (Lab) Plumstead, GRE
 Morse, John V. (Lab) Pinkwell, HIL
 Morshead, Katharine M. (Lab) East Dulwich, SOU
 Mortimer, Valerie (LD) Northumberland Park, HAR
 Morton, Callum N. (LD) The Wrythe, SUT
 Morton, Michael H. (Lab) St Mark's, KUT
 Morton, Peter J.M. (Lab) St Ann's, HAR
 Moseley, Jennifer (Lab) Bishop's, LAM
 Moshenson, Amir (Con) Canons, HRW
 Moss, John J.C. (Con) Larkwood, WAF
 Moss, Karen R.K. (Green) Woodberry Down, HAC
 Moss, Lorraine (Res) Hylands, HAV
 Mote, Charles C. (Con) Pinner South, HRW
 Mote, Alessandro K.H. (Con) Roxbourne, HRW
 Mote, Janet T. (Con) Headstone North, HRW
 Moth, Harold W. (Ind) Fullwell, RED
 Motin, Abdul (Con) East Ham Central, NEW
 Motion, Paul W. (UKIP) Syon, HOU
 Motley, William, M. (LD) Harlesden, BRE
 Mott, Stewart A. (LD) Mawneys, HAV
 Mougnot, Tim (LD) Tachbrook, COW
 Moulton, Henry P.W. (Con) Figge's Marsh, MER
 Moulton, Oonagh (Con) Wimbledon Park, MER
 Moulton, Thomas (Con) Lavender Fields, MER
 Mouncey, Penny (Green) Wallington North, SUT
 Mouncey, Phil (Green) Wallington North, SUT
 Moyes, Martin R.C. (Con) Mildmay, ISL
 Moylan, Danie M.G. (Con) Queen's Gate, K&C
 Moyo, Owen (CPA) Custom House, NEW
 Mrewa, Charles (CPA) Canning Town North, NEW
 Mudhar, Ruth S. (Ind) Wall End, NEW
 Mudhar, Narinder S. (Con) Greenhill, HRW
 Mudie, Kathleen G. (Lib) Chingford Green, WAF
 Mugglestone, Barry (Res) Elm Park, HAV
 Muhammed, Alan S. (LD) Clerkenwell, ISL
 Muir, Graham (LD) Town, H&F
 Mukasa, Isaac (Con) Gascoigne, B&D
 Mukerji, Nilavra (Lab) Harrow Road, COW
 Mukhal, Sukhi (ILG) Roxeth, HRW
 Mukit, Abdul C. (Lab) Weavers, THS
 Muldoon, John M. (Lab) Rushey Green, LEW
 Mulholland, Niall (TUSC) Forest Gate South, NEW
 Mullane, Margaret (Lab) Village, B&D
 Mullaney, Laura J. (Lab) Nonsuch, SUT
 Mullen, Eve (Green) Holborn, CAM
 Muller, Dirk (UKIP) Bensham Manor, CRO
 Mulley, Brian (Green) Surbiton Hill, KUT
 Mulliner, Madge V. (LD) Squirrel's Heath, HAV
 Mullins, Bill (TUSC) South Bermondsey, SOU
 Mullins, Theresa M. (Con) Northfield, EAL
 Mulready, Sally (Lab) Homerton, HAC
 Muminova, Ozoda (Green) Caledonian, ISL
 Muna, Suzanne (TUSC) Leytonstone, WAF
 Munday, Eric (UKIP) Squirrel's Heath, HAV
 Munday, Jonathan (UKIP) Warwick, COW
 Munday, Kenneth (UKIP) West Wickham, BRO
 Munn, Ann (Lab) Haggerston, HAC
 Munn, Ian (Lab) Cricket Green, MER
 Munro, Alick (Green) North Twickenham, RUT
 Munro, Greg (Con) Furzedown, WAN
 Munsami, Sheena (Con) Stonecot, SUT
 Munur, Cafer (Con) East Wickham, BEX
 Murday, Sophia J. (Lab) Wandsworth Common, WAN
 Murdoch, Cameron I.W. (UKIP) Clapham Town, LAM
 Murphy, Chris (Green) Tudor, KUT

Murphy, Christopher M. (Lab) Town, ENF
 Murphy, Dan (Lab) Sands End, H&F
 Murphy, Darren R. (Green) Belsize, CAM
 Murphy, Florence (Green) Catford South, LEW
 Murphy, Ian V. (LD) Woodhouse, BAR
 Murphy, Matthew J. (Lab) Barnehurst, BEX
 Murphy, Nicky (Ind) West Drayton, HIL
 Murphy, Oliver P. (LD) North Greenford, EAL
 Murphy, P.J. (Lab) Hammersmith Broadway, H&F
 Murphy, Patrick (Lab) Royal Docks, NEW
 Murphy, Paul (LD) Crofton Park, LEW
 Murphy, William (Lab) Hylands, HAV
 Murray, Andrew J. (Ind) West End, COW
 Murray, Andy (Ind) Chiswick Rlverside, HOU
 Murray, Anthony M. (Lab) Chessington South, KUT
 Murray, Brenda V. (LD) Brockley, LEW
 Murray, David N. (KOSSHP) Wallington South, SUT
 Murray, Frank A. (TUSC) White Hart Lane, HAR
 Murray, Graham M. (UKIP) Wandle Valley, SUT
 Murray, James (Lab) Barnsbury, ISL
 Murray, John (UKIP) Valley, WAF
 Murray, Lynne (Lab) Cleveland, EAL
 Murray, Pat (Lab) Gooshays, HAV
 Murray, Peter J. (UKIP) Cathedrals, SOU
 Murray, Stephen J. (Con) Markhouse, WAF
 Murray, Susan J. (Green) Cavendish, HIL
 Murray, Tony (UKIP) Headstone North, HRW
 Murray-Leonard, Adrian P. (UKIP) West Hendon, BAR
 Murry, Pete (Green) Dollis Hill, BRE
 Murtagh, Timothy J. (Lab) Greenford Broadway, EAL
 Mushiso, Ron (Con) Syon, HOU
 Musongela, Joel (Con) Marlborough, HRW
 Mussi, Aldo (Green) Cavendish, HIL
 Mustafa, Mid Robin (Con) Plaistow North, NEW
 Mustafa, Selim (Green) Downham, LEW
 Mustaqim, Muhammad A. (THF) St Peter's, THS
 Mustoe, Sarah (LD) Faraday, SOU
 Mustoo, Terence G. (Con) Hacton, HAV
 Muswell, Peter S. (UKIP) Bunhill, ISL
 Muthukumar, Ratneswar (ILG) Rayners Lane, HRW
 Myer, Andrew (Green) Highbury West, ISL
 Myers, Rupert E.F. (Con) Surrey Docks, SOU
 Mylod, John (Res) St Andrew's, HAV
 Myring, Ben (LD) Stroud Green, HAR

N

N'Sumbu, Viya (Con) Town, H&F
 Nabarro, David J.N. (UKIP) Northcote, WAN
 Nabudde, Jaja R. (Con) Canning Town South, NEW
 Nabukeera, Stella (Lab) Sanderstead, CRO
 Nabukeera-M'bogga, Eva (LD) Glyndon, GRE
 Nada, Donna (UKIP) Clayhall, RED
 Nadel, Jennifer (Green) Bryanston, COW
 Nagpal, Kamaljit K. (Lab) Southall Broadway, EAL
 Naheerathan, Kana (Lab) Queensbury, BRE
 Nahk, Sam (Con) Royal Docks, NEW
 Naidu, Vijay (LD) Whitefoot, LEW
 Najjar, Nabil (Con) North End, H&F
 Najman, Livvy (TUSC) Stonecot, SUT
 Nally, Steven P. (TUSC) Oval, LAM
 Namwanje (Prossy) (CPA) Little Ilford, NEW
 Nandhra, Dolly (LD) Hatch End, HRW
 Nandhra, Pash (LD) Rayners Lane, HRW
 Nankivill, Mark H. (LD) Wanstead, RED
 Napier, Patricia J. (Con) St Peter's, ISL
 Naqvi, Ammar (Lab) Burnt Oak, BAR
 Naqvi, Mona Z. (LD) Brentford, HOU#
 Nardelli, Nicola (Con) Queenstown, WAN
 Narenthira, Nagus (LD) Colindale, BAR
 Nargund, Praful (Lab) Raynes Park, MER
 Nash, Elizabeth J. (Green) South Richmond, RUT
 Nash, Paul D. (LD) Clock House, BRO
 Nassif, Aline (Con) Harrow Road, COW
 Natelson, Solomon O. (Green) Underhill, BAR
 Nathan, Adam (LD) Blackheath, LEW
 Nathan, Peter D. (Lab) Turnham Green, HOU
 Nathan, Terence P. (UKIP) Cray Valley West, BRO
 Nathanson, Louise R.D. (Con) Clapham Common, LAM
 Naylor, Edward W.J. (Lab) Coombe Hill, KUT
 Naylor, Scott (UKIP) Twickenham Riverside, RUT
 Naz, Sam (UKIP) Ham, RUT
 Nazeer, Farah (Lab) Little Ilford, NEW
 Neal, Michael A. (Con) Croham, CRO
 Neale, Graham J. (LD) South Bermondsey, SOU
 Neale, Russell P. (LD) Belmont, SUT
 Needham, Caroline (Lab) Askew, H&F
 Neep, Katy (Lab) Abbey, MER
 Nekiwala, Firoya A. (Lab) East Ham North, NEW
 Nell, Cassie (Green) Selsdon & Ballards, CRO
 Neil, Jerome W. (Lab) West Barnes, MER

Nelles, Henry (Con) Abbey, MER
Nelson, Alex (Green) St Mark's, KUT
Nelson, June (Lab) Heathrow Villages, HIL
Nelson, Wilma (LD) Rotherhithe, SOU
Nerva, Neil B. (Lab) Queens Park, BRE
Nesbitt, Daniel (Con) Holborn, CAM
Nestor, Frances M. (LD) Rushey Green, LEW
Neville Obe, Terry (Con) Grange, ENF
New, Douglas A. (Lab) Harefield, HIL
Newall, Felicity (Con) St Leonard's, LAM
Newall, Wendy (Con) St Leonard's, LAM
Newbrook, Jill (LD) Swiss Cottage, CAM
Newbery, Robert J. (Lab) Heathfield, RUT
Newby, Andrew J. (Green) Coppetts, BAR and Colindale, BAR
Newby, Chris (TUSC) De Beauvoir, HAC
Newby, Daniel A. (Green) Oakleigh, BAR
Newman, Sean B. (Lab) Belvedere, BEX
Newman, Tony (Lab) Woodside, CRO
Newman, Winky (CPA) Beckton, NEW
Newsome, James (LD) Hampstead Town, CAM
Newson, Georgina (Lab) Warwick, COW
Newton, Caroline (Con) St Michael's, BEX
Niazi, Harry (LD) Village, SOU
Nicholas, Marie (BNP) Southbury, ENF
Nicholls, Julian (Green) Coldharbour, LAM
Newton, Martin (LD) Fortis Green, HAR
Newton, Sarah E. (Green) North End, BEX
Ngongo, Michelline (Lab) Hillrise, ISL
Nicholls, David (Con) Redcliffe, K&C
Nicholls, Tim (Lab) Junction, ISL
Nicholls, Timothy J. (Lab) Northumberland Heath, BEX
Nicholls, Yvonne (LD) Eltham North, GRE
Nichols, Daniel A. (Lab) Mawneys, HAV
Nichols, John (Con) Eltham West, GRE
Nichols, Peter J.M. (Lab) St Ann's, HAR
Nicholson, Guy (Lab) Homerton, HAC
Nicholson, Heidi (Con) Herne Hill, LAM
Nicholson, Lawrence J. (LD) Belsiz, CAM
Nicholson, Suzette B. (LD) Hampton, RUT
Nicholson, William (Green) Livesey, SOU
Nicholson, William J. (Con) Colindale, BAR
Nickels, Jenny (Con) Roehampton, WAN
Nickolay, John (Con) Rayners Lane, HRW
Nickolay, Joyce (Con) Rayners Lane, HRW
Nicodemi, Marzia (Lab) Shirley, CRO
Nicolaidis, Andreas (Con) Coppetts, BAR
Nicolle, David J. (LD) St Mary's, BEX
Nielsen, Magnus (UKIP) West Hampstead, CAM
Nieora, Alex (Ind) Perivale, EAL
Nieper, Anthony R. (Lab) North Twickenham, RUT
Nijjar, Baldesh K. (Lab) Seven Kings, RED
Nijjar, Davider S. (Lab) Fairlop, RED
Nikivorovic, Blazo (CPA) Green Street West, NEW
Nixon, Graham R. (Lab) Fulwell & Hampton Hill, RUT
Nixon, Sheila D. (Lab) Hampton Wick, RUT
Nkafu, Julius A. (Lab) Wanstead, RED
Nnorom, Ace (UKIP) Woodside, CRO
Noakes, David (LD) Cathedrals, SOU
Noble, Adrian J. (UKIP) Belmont, SUT
Noble, Gareth J. (Lab) Northcote, WAN
Noble, David (Con) Woodside, HAR
Nocek, Marcin J. (LD) Lea Bridge, WAF
Noel, Laura F. (LD) Gospel Oak, CAM
Nolan, Suzanne (Con) Snarborough, RED
Noor, Ahmed (Lab) Plaistow South, NEW
Noor, Mohammed K. (Lab) Roding, RED
Noori, Zahida A. (No desc) Southall Broadway, EAL
Norbrook, Hamish T.E. (LD) Hillside, MER
Norfield, Marie (Green) Norbury, CRO
Norman, Claire (Green) Markhouse, WAF
Norman, Elaine (Lab) Newbury, RED
Norman, Michael (UKIP) Carshalton Central, SUT
Norman, Stephen P.H. (Green) East Finchley, BAR
North, Ferdie (LD) Spitalfields, THS
North, Lloyd L. (Con) Colville, K&C
North, Tiz (KOSHHP) Sutton South, SUT
Northcott, David A. (Green) South Acton, EAL
Norwood, David (Green) Crouch End, HAR
Nosegbe, Florence (Lab) Brixton Hill, LAM
Nott, Christopher J. (Con) Cann Hall, WAF
Nott, Jon (Green) Mildmay, ISL
Nowacki, Adam (Con) Beckton, NEW
Nowobilski, Alina Z. (Con) Homerton, HAC
Noyan, Metin (Con) Upper Edmonton, ENF
Noyce, Christopher D. (LD) Rayners Lane, HRW
Nundy, Simon J. (Con) Blackheath, LEW
Nunn, Ben (Lab) Swiss Cottage, CAM
Nunn, Robert (Lab) South Ruislip, HIL
Nunn, Stephanie (Res) Elm Park, HAV
Nurse, Angela D. (LD) St Mary's, BEX
Nusseibeh, Saker (Lab) Redcliffe, K&C
Nutt, Richard (Green) Bellingham, LEW
O
O'Macauley, Charlie (Lab) Burnt Oak, BAR
O'Brien, Damian S. (LD) Grange, SOU
O'Brien, Kevin J. (Green) Endlebury, WAF
O'Brien, Mary (LD) Springfield, HAC
O'Brien, Michael (Lab) Campden, K&C
O'Brien, Noel C. (LD) Stamford Hill West, HAC
O'Brien, Susan C. (Con) Manor, HIL
O'Broin, Rory (Con) St Mary's Park, WAN
O'Connell, Stephen J. (Con) Kenley, CRO
O'Connor, Gary J. (BNP) Enfield Highway, ENF
O'Connor, Mary (Con) Charville, HIL
O'Connor, Michael (LD) Acton Central, EAL
O'Connor, Paul (Con) Barnhill, HIL
O'Day, Deirdre K. (Lab) Norland, K&C
O'Dea, Jonathan (Lab) Valley, WAF
O'Dell, Phillip (Lab) Wealdstone, HRW
O'Donnell, Craig W. (LD) Ealing Common, EAL
O'Flynn, Denis R. (Lab) Heaton, HAV
O'Flynn, Matthew E. (Con) South Norwood, CRO
O'Gorman, Nicolas J. (UKIP) West Barnes, MER
O'Hare, Nick (Con) Blendon & Penhill, BEX
O'Halloran, Sue (Lab) Golders Green, BAR
O'Halloran, Una (Lab) Caledonian, ISL
O'Hanlon, Dean M. (TUSC) Southgate Green, ENF
O'Keefe, Michael J. (LD) Blackheath, GRE
O'Malley, Thomas K. (Con) South Richmond, RUT
O'Mant, Kieran (TUSC) Tulse Hill, LAM
O'Mara, Maureen (Lab) Greenwich West, GRE
O'Neill, Dez (Ind) Colville, K&C
O'Neill, Margaret A. (Lab) Brampton, BEX
O'Neill, Mark C. (UKIP) Cranham, HAV
O'Neill, Maurice (LD) Brondesbury Park, BRE
O'Neill, Michael (Lab) Brampton, BEX
O'Neill, Paul (Lab) Brampton, BEX
O'Neill, Teresa A.J. (Con) Brampton, BEX
O'Reilly, Sheila M. (Con) Osterley, HOU
O'Rourke, James M. (Ind) High Street, WAF
O'Shea, Anne (Lab) Manor, HIL
O'Shea, Jim (Con) Monkham, RED
O'Shea, John (UKIP) Endlebury, WAF
O'Shea, Neil (Con) Noel Park, HAR
O'Sullivan, Bernard A. (Green) Oval, LAM
O'Sullivan, Michael P. (Lab) Avonmore, H&F
O'Sullivan, Mick (Lab) Finsbury Park, ISL
Oakley, Paul (UKIP) Forest Hill, LEW
Oates, Jonathan (LD) Coombe Hill, KUT
Obasi, Emmanuel (Con) Beckton, NEW
Obaze, Victoria (Lab) Stepney Green, THS
Obikoya, Ola (Lab) Kelsey & Eden Park, BRO
Obiri-Darko, Esther (Green) Tooting, WAN
Obisesan, Tess (APP) East Walworth, SOU
Ocansey, Charles (Lab) Merton Park, MER
Oching, Christopher (CPA) Green Street West, NEW
Oddy, Barry J. (Con) Elm Park, HAV
Oddy, Bernadette A. (Con) Rainham, UKIP
Odiete, Ethel (CPA) Canning Town South, NEW
Odunton, Stephen K. (Con) Wallington South, SUT
Odze, Chaya (Con) Woodberry Down, HAC
Odze, Harvey (Con) Springfield, HAC
Odze, Lillian (Con) Stoke Newington, HAC
Oelman, Timothy (Lab) Pinner, HRW
Ofer, Tal (Lab) Fullwell, RED
Offer, Stephanie (LD) Fairfield, CRO
Offord, Peter (TUSC) Newington, SOU
Offord, Steve (Lab) Abbey Wood, GRE
Ogbogbo, Mendora (Lab) Chiswick Homefields, HOU
Ogden, Carita M. (LD) Streatham Hill, LAM
Ogden, Caroline (LD) Nightingale, WAN
Ogilvy, Catriona E. (Lab) Coulsdon West, CRO
Ogunbadewa, Olurotimi J. (Lab) Downham, LEW
Ogungbese, James O. (Lab) Becontree, B&D
Ogundayo, Mabel D. (Lab) Thamesmead East, BEX
Ogunyemi, Joel A. (CPA) Belvedere, BEX
Ogunyemi, Toyin (CPA) Belvedere, BEX
Oguzkanli, Deniz (Lab) Lea Bridge, HAC
Okorode, Ediri (APP) Peckham Rye, SOU
Okosun, James (LD) Surrey Docks, SOU
Okparaocha, Edith I. (Con) East Dulwich, SOU
Oktay, Savas (LD) West Green, HAR
Okuleye, Tosin (Lab) Colyers, BEX
Okuyucu, Abdullah (LD) Beddington South, SUT
Olad, Awale (Lab) Holborn, CAM
Oladapo, Tayo (Lab) Kilburn, BRE
Olaiya, Kunle (Con) Chadwell, RED
Olaiya, Alice (CPA) East Ham South, NEW
Olawale, Francis (CPA) Royal Docks, NEW
Old, Graham D. (Con) Finchley Church End, BAR
Oldfield, Lucy (Green) Fortune Green, CAM
Oliaji, Meher (LD) Shepherds Bush Green, H&F
Olisa-Ashar, Gerrard (Con) Southbury, ENF
Olive, Alexandra M. (Green) London Fields, HAC
Oliver, Alan H. (Con) St Helier, SUT
Oliver, Doug (LD) Island Gardens, THS
Oliver, Marcus S. (Lab) Bromley Town, BRO
Oliver, Sarah A. (Lab) Cavendish, HIL
Oliver, Therese M. (Con) Erit, BEX
Olivier, Jessica A. (Green) Surrey Docks, SOU
Ollier, Alexander T.M. (LD) Edgware, BAR
Olsen, Susan A. (Lab) Hacton, HAV
Olunwole, Ade (Lab) Mayesbrook, B&D
Olszewski, Richard (Lab) Fortune Green, CAM
Omar, Asad (ILG) Headstone South, HRW
Onians, Rosalind M. (Lab) Carshalton Central, SUT
Onikosi, Rachel (Lab) Sydenham, LEW
Onions, Grace (Green) Waddon, CRO
Onishile, Mary (CPA) Plaistow South, NEW
Onochie, Pearle E. (Con) Goresbrook, B&D
Onslow, Keith (Con) Chelsfield, BRO
Onuegbu, Crada N. (Lab) Evelyn, LEW
Opemiyi, Akorede (CPA) East Ham North, NEW
Opoku, Felicia (Lab) Bruce Grove, HAR
Oppong-Asare, Abena (Lab) Erit, BEX
Or-Bach, Alon (Lab) East Finchley, BAR
Orchard, Douglas (UKIP) Whitton, RUT
Orchard, Nigel (LD) Hammersmith Broadway, H&F
Orhan, Ayfer (Lab) Ponders End, ENF
Orlean, Simone (LD) Munster, H&F
Orr, Brian (Green) Stonebridge, BRE
Orr, Paula (Green) South Bermondsey, SOU
Orso, Georgina (LD) Camberwell Green, SOU
Osborn, Paul S. (Con) Pinner, HRW
Osborn, Rex A. (Lab) Graveney, WAN
Osborn, Tom (LD) London Fields, HAC
Osborne, Ciaran (Green) Larkhall, LAM
Osborne, Fred (UKIP) Brooklands, HAV
Osborne, Mark (UKIP) Cavendish, HIL
Osborne, Nick (Lab) Nightingale, WAN
Osho, Yemi (Lab) Lea Bridge, WAF
Oslan, David J. (Con) Thornton Heath, CRO
Osman, Helen (Ind) Winchmore Hill, ENF
Ostrowski, Ewa (Con) Noel Park, HAR
Oswell, John L. (Lab) Yiewsley, HIL
Oteh, Iheoma (Con) Westbourne, COW
Otmani, Said (Lab) Shirley, CRO
Otoyo, Eddie (UKIP) Gipsy Hill, LAM
Otten, Sakura G. (LD) Brunswick Park, BAR
Ottery, Edward (LD) Glyndon, GRE
Otoyo, Lucia (UKIP) Oval, LAM
Ould, Cheryl C. (Lab) Teddington, RUT
Oulds, Robert (Con) Chiswick Homefields, HOU
Ounsworth, Luke (Con) Weavers, THS
Overton, Catherine (Lab) Limehouse, THS
Owaineh, Alaa (Green) Kentish Town, CAM
Owen, Anthony M. (Con) Petts Wood & Knoll, BRO
Owen, Craig (Lab) Heathfield, RUT
Owen, Francis (LD) Golborne, K&C
Owen, Jan (UKIP) Coombe Vale, KUT
Owen, Jonathan R. (LD) Abingdon, K&C
Owen, Lewis (Con) Sudbury, BRE
Owen, Nina B. (Green) West Finchley, BAR
Ower, Ronald F.C. (Res) Upminster, HAV
Owusu-Addai, Cynthia (CPA) Manor Park, NEW
Oxford, David N. (LD) Seven Sisters, HAR
Oxford, Diana C. (LD) Village, MER
Oxley, Daniel C. (UKIP) Royal Docks, NEW
Oyewole, Emmanuel (Lab) Grange, SOU
Oyewunmi, Ola (LD) Peckham, SOU
Oykener, Ahmet (Lab) Palmers Green, ENF
Ozbek, Ali G. (Lab) St Ann's, HAR
Ozen, Turhan (LD) Mildmay, ISL
Ozsen, M'Can (Lab) London Fields, HAC
P
Pack, Michael (Con) Dormers Wells, EAL
Packer, Karen (Con) Barkingside, RED
Packer, Sam (Con) Rotherhithe, SOU
Packer, Tom (Con) Chaucer, SOU
Padda, Swaran S. (Lab) Lady Margaret, EAL
Padro, Joan E. (Con) Willesden Green, BRE
Page, Angela (Con) Cray Valley East, BRO
Page, Anne Marie (Green) Twickenham Riverside, RUT
Page, James (Green) Mortlake, RUT
Page, Kevin L. (Green) Goodmayes, RED
Paget-Brown, Nicholas (Con) Brompton, K&C
Pain, Garry L. (Con) Hylands, HAV
Painter, Krystal B. (UKIP) Tachbrook, COW

Pakpour Tabrizi, Laela (Con) Blackheath, GRE
Pallen, Eileen P. (Con) Barnehurst, BEX
Pallen, Sushil K. (Lab) Coombe Vale, KUT
Palmer, Brian J. (LD) St Leonard's, LAM
Palmer, Jane I. (Con) Harefield, HIL
Palmer, Matthew R. (Con) Queen's Gate, K&C
Palmer, Rita G.S. (Con) Barnes, RUT
Panayi, Adele J. (Con) Southbury, ENF
Panchal, Bhavisha (Con) Fryent, BRE
Panchal, Paresha (ILG) Wealdstone, HRW
Pandya, Raju (Con) Beverley, KUT
Pandya, Ronak (Con) Surbiton Hill, KUT
Panesar, Baljinder S. (Con) Heston West, HOU
Panto, Mark S. (Lab) Nightingale, WAN
Panwar, Savitri (ILG) Kenton East, HRW
Panzone, Melanie A. (Con) Golborne, K&C
Papadopoulos, Marcus S. (Lab) Nonsuch, SUT
Papier, Benzion (Con) Stamford Hill West, HAC
Papworth, Tom (LD) Crystal Palace, BRO
Papworth, Vicki (LD) Crystal Palace, BRO
Parekh, Nitin (Lab) Edgware, HRW
Parke, John A.C. (Lab) Hayes & Coney Hall, BRO
Parke-Blair, Jenefer C. (UKIP) Selhurst, CRO
Parker, Benjamin C. (Green) Golborne, K&C and Warwick, COW
Parker, Cherry (Lab) Blackheath, GRE
Parker, Gary (Lab) Charlton, GRE
Parker, Ian A. (Lab) Coombe Vale, KUT
Parker, Jack S. (Green) Kentish Town, CAM
Parker, Luke R. (Con) North Twickenham, RUT
Parker, Olly (Lab) Mildmay, ISL
Parker, Sophia E. (Lab) Bedford, WAN
Parkinson, Andrew J. (Con) Fortune Green, CAM
Parkinson, Richard H. (Green) Totteridge, BAR
Parkinson, Tom (LD) South Acton, EAL
Parmar, Bharat L. (Con) Chadwell, RED
Parmar, Manju (Con) Kenton East, HRW
Parmar, Mina (Con) Belmont, HRW
Parmar, Varsha (Lab) Marlborough, HRW
Parnell, Geoffrey D. (Lab) Coombe Vale, KUT
Parnell, Rebecca N. (Green) West Thornton, CRO
Parr, Matt (Lab) Coldharbour, LAM
Parritt, Simon W. (LD) St Helier, MER
Parry, Bryan A.J. (UKIP) Northolt Mandeville, EAL
Parsad, Nathan P. (Con) St Ann's, HAR
Parslow, Kevin (TUSC) Leyton, WAF
Parson, Dieutane J. (CPA) Forest Gate South, NEW
Parsons, Matt (Lab) Munster, H&F
Parsons, Matthew (Green) Barnsbury, ISL
Parsons, Sue (Green) Coulsdon West, CRO
Partridge, Neil R. (Green) Graveney, WAN
Pascall, William B. (Con) Stanley, K&C
Paschoud, Jacq (Lab) Bellingham, LEW
Paschoud, John (Lab) Perry Vale, LEW
Pascoe, Jack (Lab) Clapham Common, LAM
Pascoe, Jane E. (Con) Belmont, SUT
Pasley-Tyler, Robert (UKIP) Wandsworth Common, WAN
Passande, Martin (LD) Evelyn, LEW
Pasture, Veronica (Green) St Peter's, ISL
Pastides, Alice (Con) Hornsey, HAR
Patel, Anjana (Con) Kenton East, HRW
Patel, Arvind (LD) Fryent, BRE
Patel, Bhaval U. (Con) Glyndon, GRE
Patel, Bhiku M. (Con) Kenton, BRE
Patel, Dilip (Con) Mawneys, HAV
Patel, Sachin (Lab) South Richmond, RUT
Patel, Sanjeev K. (LD) Clementswood, RED
Patel, Shoaib (LD) Valentines, RED
Patel, Harihar (Con) Northwick Park, BRE
Patel, Harshadbhai (Con) Preston, BRE
Patel, Jayanti (Con) Queensbury, BRE
Patel, Jyotshna (LD) Wembley Central, BRE
Patel, Kan (TUSC) Harringay, HAR
Patel, Kavita (ILG) Kenton West, HRW
Patel, Manish (Green) Sudbury, BRE
Patel, Masihullah (Lab) Forest Gate South, NEW
Patel, Meera A. (Con) Bethnal Green, THS
Patel, Meghal (ILG) Edgware, HRW
Patel, Mili (Lab) Alperton, BRE
Patel, Monica (Con) Preston, BRE
Patel, Mukesh (Lab) Green Street East, NEW
Patel, Nali (LD) The Wrythe, SUT
Patel, Nila (Lab) Childs Hill, BAR
Patel, Nishit (Lab) Belmont, HRW
Patel, Primesh (Lab) Roxeth, HRW
Patel, Pritesh (Con) Harrow Weald, HRW
Patel, Priyen (Con) St James, KUT
Patel, Ramesh (Lab) Queensbury, BRE
Patel, Ravi (TUSC) East Acton, EAL
Patel, Reema (Lab) Coppetts, BAR
Patel, Rohit N. (Con) Stonebridge, BRE
Patel, Salim (Lab) Manor Park, NEW
Patel, Sanjay (Con) Dudden Hill, BRE
Patel, Shushita (Lab) Bridge, RED
Patel, Smita (ILG) Belmont, HRW
Patel, Su (Lab) Barnes, RUT
Patel, Trusha (LD) Alperton, BRE
Paterlini-Phillips, Maria J. (Green) Rainham, UKIP
Paterson, Andrew (Con) Ladywell, LEW
Paterson, Ian A. (LD) Valley, WAF
Paterson, Peter O.R. (LD) Southall Green, EAL
Pathmanathan, Nathan (Con) Clayhall, RED
Pathmanathan, Vaithilingam (ILG) Rayners Lane, HRW
Paton, George A. (TUSC) Bow East, THS
Paton, Terry (Con) Beverley, KUT
Patrick, Sharon (Lab) King's Park, HAC
Pattenden, Mark S. (LD) Eltham South, GRE
Patterson, David (LD) Furzedown, WAN
Patterson, James D. (Lab) Alexandra, HAR
Pattison, Helen (TUSC) East Ham Central, NEW
Pattison, Ian (TUSC) Larkwood, WAF
Patton, Eliane V. (LD) Longthornton, MER
Patton, Sheila (Green) Swiss Cottage, CAM
Paul, Brian (Lab) Village, MER
Paul, Mary P. (LPBP) Grove Park, LEW
Paul, Terry (Lab) Stratford, NEW
Paulino, Vic (Lab) Sutton Central, SUT
Pavey, Matt (UKIP) Whitefoot, LEW
Pavey, Michael J.C. (Lab) Barnhill, BRE
Pawley, Roger G. (Con) Bellingham, LEW
Payne, Geoffrey G.J. (LD) Haggerston, HAC
Payne, Ian F. (Con) Chislehurst, BRO
Payne, Matthew W. (LD) Trinity, MER
Payne, Richard (UKIP) Thamesfield, WAN
Payne, Roger M. (Green) Wood Street, WAF
Peacock, Lewis (TUSC) Edmonton Green, ENF
Peacock, Norma (LD) Courtfield, K&C
Peacock, Sheila (Lab) Northumberland Park, HAR
Peake, Philip (LD) Telegraph Hill, LEW
Pearce, Anne Marie (Con) Cockfosters, ENF
Pearce, Clayton J. (Lab) St Mary's Park, WAN
Pearce, Daniel (Con) Southgate, ENF
Pearce, David (TUSC) West Hampstead, CAM
Pearce, Elizabeth A. (Lab) Monkham, RED
Pearce, Dennis (Lab) St Helier, MER
Pearce, Laurence (Con) Woodside, HAR
Pearce, Pauline (LD) Dalston, HAC
Pearson, George E. (Lab) Old Malden, KUT
Pearson, Simon (Lab) Swiss Cottage, CAM
Pearson, Tony (Con) New Addington, CRO
Pease, Dora (LD) Norland, K&C
Peck, Lib (Lab) Thornton, LAM
Peck, Joshua (Lab) Bow West, THS
Peers, John (TUSC) Island Gardens, THS and Blackwall, THS
Peete, Thelma G. (BNP) Eltham South, GRE
Peirce, Simon W. (Lab) Eltham North, GRE
Pelling, Andrew J. (Lab) Waddon, CRO
Pemberton, Jeff (LD) King's Park, HAC
Pender, George (Con) Askew, H&F
Penneck, Stephen J. (LD) Sutton North, SUT
Penning, Colin D. (LD) Clapham Town, LAM
Pennington, Robert (Lab) South Ruislip, HIL
Pennington, Russell L. (TUSC) Forest, WAF
Penny, Barry J. (LD) Brunel, HIL
Penny, Cameron D.A. (Con) Bow East, THS
Pennycook, Matthew T. (Lab) Greenwich West, GRE
Pepe, James A. (UKIP) Fairlop, RED
Peppiatt, Quintin B. (Lab) East Ham South, NEW
Percik, David (LD) Livesey, SOU
Percival, Christine C. (Con) Barnes, RUT
Perez Shepherd, Natalia (Lab) Shepherds Bush Green, H&F
Perham, Anthony (UKIP) Alexandra, KUT
Perfect, Stephen E. (Lab) Falconwood & Welling, BEX
Perfect, Wendy J. (Lab) Crayford, BEX
Periklis, Mariana (Green) Coombe Vale, KUT
Perrin, Julie C. (LD) Askew, H&F
Perrin, Keith (Lab) Northwick Park, BRE
Perrin, Pamela M. (UKIP) Falconwood & Welling, BEX
Perrin, Raymond A. (UKIP) North Richmond, RUT
Perry, Alice (Lab) St Peter's, ISL
Perry, Bill (CPA) Royal Docks, NEW
Perry, Bob (Con) Harold Wood, HAV
Perry, Bridget (Con) High Barnet, BAR
Perry, Carol A. (Con) Hacton, HAV
Perry, David (Lab) Marlborough, HRW
Perry, David M.J. (UKIP) Graveney, WAN
Perry, Jason S. (Con) Croyham, CRO
Perry, Jennifer E. (Green) Larkhall, LAM
Perry, Mike (Green) Coombe Vale, KUT
Perry, Rupert (Lab) Caledonian, ISL
Perry, Yvonne (CPA) Green Street West, NEW
Persad, Robert (Lab) Totteridge, BAR
Persaud, Viddy (Con) Brooklands, HAV
Peterkin, Andrew E. (Con) West Hill, WAN
Peters, Gordon T. (Green) Alexandra, HAR
Peters, James (Lab) De Beauvoir, HAC
Petros, Katia (LD) Roehampton, WAN
Pettinger, Paul G.D. (LD) St James's, COW
Pevehill, Raymond V. (UKIP) West Drayton, HIL
Pheby, Ian P. (UKIP) Rotherhithe, SOU
Phipps, Harry (Con) Ravenscourt Park, H&F
Phillips, Alison C. (Green) Winchmore Hill, ENF
Phillips, Andrea (Green) Bounds Green, HAR
Phillips, Bill (Lab) Headstone North, HRW
Phillips, Chris (Con) Penge & Cator, BRO
Phillips, Liz (LD) Cann Hall, WAF
Phillips, Joe (Green) Cockfosters, ENF
Phillips, John (LD) Sutton South, SUT
Phillips, Kuan W. (Green) South Hornchurch, HAV
Phillips, Ron (Lab) Sutton South, SUT
Phillips, Sarah J. (Con) Clock House, BRO
Phillips, Stephen G.B. (Con) Brunswick Park, SOU
Philp, Brian J. (UKIP) Hayes & Coney Hall, BRO
Philpott, Thomas R. (Con) West Wickham, BRO
Phipps, Clare (Green) Ladywell, LEW
Phoenix, Paul (LPBP) Evelyn, LEW
Phoenix, Romyne (Green) Perry Vale, LEW
Pick, Alison (Green) Crofton Park, LEW
Pickard, Jane (Lab) Knight's Hill, LAM
Pickering, Julie (Con) Coombe Vale, KUT
Picknell, Angela (Lab) St Mary's, ISL
Picton, Laurence (BNP) St Michael's, BEX
Piddock, Angela (Lab) Lancaster Gate, COW
Pierce, Carl M. (LD) Feltham North, HOU
Pierce, Christopher D. (Con) Cray Valley East, BRO
Pierce, John (Lab) Weavers, THS
Pierre, Hugo (TUSC) Weavers, THS
Pierre-Traves, Alex (Con) Churchill, COW
Pietraglioli, Lazzaro (Lab) Camden Town, CAM
Pilkington, Andrew D. (LD) South Richmond, RUT
Pike, David C. (LD) Plaistow & Sundridge, BRO
Pike, Michelle M. (LD) Chislehurst, BRO
Pilgrem, Jasmine F.D. (Lab) Ravenscourt Park, H&F
Pillai, Karen (Green) Pinner, HRW
Pimlott, Adam A. (Con) Peckham Rye, SOU
Pindar, John (LD) Thornton, LAM
Pinder, Richard J. (Con) Caledonian, ISL
Pindoria, Kanta R. (Con) Barnhill, BRE
Piracha, Nighat N. (LD) Beddington North, SUT
Pirapaharan, Arunasalam (LD) Wall End, NEW
Pite, Vicki (Lab) Chase, ENF
Pittaway, George H. (Con) Uxbridge South, HIL
Pizey, Nicholas (LD) Cricket Green, MER
Plant, Alan R. (Con) Nonsuch, SUT
Platt, Mark A. (LD) Warwick, COW
Plodowski, Anna (Green) The Lane, SOU
Plouviez, Emma (Lab) London Fields, HAC
Plowden, Stephen (Green) Regent's Park, CAM
Plummer, Dave (Green) Evelyn, LEW
Plummer, Matthew (Con) Latchmere, WAN
Pluygers, Catherine (LD) Crofton Park, LEW
Pober, Angela (Lab) West Hampstead, CAM
Pocock, Frank L. (Con) Ravensbury, MER
Pocock, Ian (Green) Faraday, SOU
Pocock, Penny (LD) Royal Hospital, K&C
Poku, Josephine C. (Con) Kensal Green, BRE
Polenceusz, Janus (UKIP) Redcliffe, K&C
Pollak, Leo (Lab) South Bermondsey, SOU
Pollard, Amy L. (Con) Woodside, CRO
Pollard, Helen S. (Con) Fairfield, CRO
Pollard, Joe (Con) St Michael's, BEX
Pollard, Timohy S. (Con) Sanderstead, CRO
Pollen, Carmel M.J. (Lab) St Mary's Park, WAN
Pollesche, Lesley E. (LD) West Twickenham, RUT
Polling, Kate (LD) Sydenham, LEW
Polling, Ruth L. (LD) Toillington, ISL
Pollitt, Matthew (Green) St Ann's, HAR
Pollock, Hamish J. (LD) Carshalton Central, SUT
Pollock, Karen (Green) Blackheath, LEW
Polson, Alistair (Green) Bow West, THS
Pongo, Michel (No desc) Gascoigne, B&D
Ponsonby, Fred (Lab) Fairfield, WAN
Ponsonby, Melinda (Con) Hainault, RED
Pontey, Jason A. (UKIP) Yiewsley, HIL
Ponto, Maria T. (Lab) Sutton West, SUT
Poole, Christopher E. (Green) West Putney, WAN
Poole, David (Con) Hainault, RED
Poole, Gary (Lab) St Mary's, ISL
Poole, Stephen J. (TUSC) Wood Street, WAF
Poole-Wilson, Michael C. (Con) Prince's, LAM
Poorun, Storm (Green) Lewisham Central, LEW
Popalzi, Nuriyeh (LD) Hampton, RUT

Poppy, A.M. (Green) High Barnet, BAR
 Port, Gary R. (UKIP) Charlton, GRE
 Porter, David R. (Con) South Twickenham, RUT
 Porter, Jeremy W. (LD) St Mary's Park, WAN
 Porter, John C. (LD) Gooshays, HAV
 Porter, Katerina (LD) Redcliffe, K&C
 Post, Martyn (Green) Waddon, CRO
 Poter, Catherine (Green) Gipsy Hill, LAM
 Potter, Clare (Lab) Brownswood, HAC
 Potter, Graham R. (LD) Emerson Park, HAV
 Potter, Harry D. (LD) Eltham West, GRE
 Potts, Henry (LD) Highgate, CAM
 Potts, Ian M. (Con) Elthorne, EAL
 Pougin, Denis (APP) Livesey, SOU
 Poulton, Barry (Soc Lab) Thames, B&D
 Poustie, Fiona (Green) Seven Sisters, HAR
 Powell, Bevan (Lab) Golborne, K&C
 Powell, Malcolm (Green) Mildmay, ISL
 Powell, Toby P.J. (Lab) Balham, WAN
 Powers, Jennifer (Con) Queens Park, BRE
 Poyner, Claire (Green) Holloway, ISL
 Poyser, Dave (Lab) Hillrise, ISL
 Prager, Alison (LD) St Ann's, HAR
 Prajapati, Arthi (Con) Harlesden, BRE
 Prajapati, Suresh (Con) Dollis Hill, BRE
 Pready, Lynnet J. (Green) Little Venice, COW
 Prendergast, Jan (Con) Maida Vale, COW
 Prentice, Sally (Lab) Ferndale, LAM
 Prentice, Wendy (Con) High Barnet, BAR
 Prerna, Sian (Con) Roding, RED
 Prescott, Martin L. (Con) Bush Hill Park, ENF
 Prescott, Toby (UKIP) Surrey Docks, SOU
 Press, Monica A. (Lab) Colville, K&C
 Pressland, Kevin R. (Green) East Barnet, BAR
 Preston, Arthur (Con) Yeading, HIL
 Price, Andrew R. (UKIP) White Hart Lane, HAR
 Price, Bill (UKIP) Town, ENF
 Price, Christopher J. (Lab) Farnborough & Crofton, BRO
 Price, Evan D.L. (Con) Crouch End, HAR
 Price, Jonathan S. (LD) Herne Hill, LAM
 Price, Lawrence W. (LD) Herne Hill, LAM
 Price, Les (UKIP) Shooters Hill, GRE
 Price, Leslie (UKIP) Beddington North, SUT
 Price, Roger J. (Lab) Coombe Hill, KUT
 Price-Tomes, Patricia J.D. (Green) Thurlow Park, LAM
 Prideaux, Marion C. (Green) Clapham Town, LAM
 Prieg, Lydia (Green) Faraday, SOU
 Priest, Sheila (UKIP) Victoria, HAC
 Priest, Chris (Lab) Beverley, KUT
 Prikken, Ingrid (Green) Peckham, SOU
 Prince, Deborah J. (LD) Church End, RED
 Prince, Keith (Con) Barkingside, RED
 Prince, Kerri (Lab) Uxbridge South, HIL
 Prince, Joy (Lab) Waddon, CRO
 Prince, Patsy (Con) King's Cross, CAM
 Pringle, Margaret (Lab) Redcliffe, K&C
 Prior, Dave (Lab) Blendon & Penhill, BEX
 Pritchard, Adam J. (LD) Brixton Hill, LAM
 Pritchard, Jonathan D. (Con) Sutton West, SUT
 Proctor, Richard G. (LPBP) Lewisham Central, LEW
 Prospero, Joe (Ind) Norwood Green, EAL
 Proud, Ian P. (Con) Cleveland, EAL
 Pryor, Anne (Con) Leyton, WAF
 Pryor, Derek R. (Con) Forest, WAF
 Pudasaini, Raj (Lab) Harrow on the Hill, HRW
 Puddifoot, Raymond J. (Con) Ickenham, HIL
 Purchase, Chantal (Green) South Camberwell, SOU
 Purdom, John D. (Green) Barnhill, HIL
 Purewal, Naman (Con) West Drayton, HIL
 Purewal, Surinder S. (Lab) Heston Central, HOU
 Purohit, Hetal B. (LD) Brunel, HIL
 Purkiss, Gary W. (LD) Southall Green, EAL
 Purnell, Christopher W. (Lab) Emerson Park, HAV
 Pycock, Graham H. (Con) Thurlow Park, LAM
 Pye, Marie (Lab) Leytonstone, WAF
 Pyne, Richard H. (LD) North Richmond, RUT

Q

Qayyum, Zarah (Lab) Avonmore, H&F
 Qadir, Abdul (Lab) Haverstock, CAM
 Qadir, Badsha (Con) Purley, CRO
 Quadri, Moin A. (Lab) Goresbrook, B&D
 Quaterman, David R. (UKIP) Bickley, BRO
 Quddos, Zeb (Con) Newbury, RED
 Quick, Christine M. (Con) Hounslow Central, HOU
 Quigley Turner, Rowan (Con) Underhill, BAR
 Quilliam, Carl (LD) Hillrise, ISL
 Quinn, Anthony (Green) Holborn, CAM
 Quinn, Patrick J. (Lab) Squirrel's Heath, HAV
 Quinn, Paul J. (Lab) Holland, K&C

Qureshi, Farooq (LD) Forest, WAF
 Qureshi, Hamna (Con) Longthornton, MER
 Qureshi, Imran I. (ILG) Greenhill, HRW
 Qureshi, Kamran (Con) Green Street East, NEW
 Qureshi, Papya (Lab) Westbourne, COW

R

Rabadia, Kanti (Con) Kenton West, HRW
 Rabadia, Pritul (Con) Stonebridge, BRE
 Rabadia, Radha (Lab) Glyndon, GRE
 Rabadia, Vijaya K. (Con) Harlesden, BRE
 Rablen, Tony (Green) Mayesbrook, B&D
 Rackham, Sheree L. (Con) Hale End, WAF
 Radcliffe, Gillian (UKIP) Peninsula, GRE
 Radford, Marian (LD) Wallington North, SUT
 Radice, Louisa C. (Green) Golders Green, BAR
 Radoi, Denise-Oana (Euro) Elm Park, HAV
 Rafiz, Abdul (Con) Manor Park, NEW
 Ragnuth, Mity (Con) Bounds Green, HAR
 Rahilly, Tom (Lab) King's Park, HAC
 Rahman, Alin (Con) Eastbury, B&D
 Rahman, Anisur (Lab) Blackwall, THS
 Rahman, Attic (Con) Little Ilford, NEW
 Rahman, Jamalur (Lab) Whitechapel, THS
 Rahman, Mid F. (Con) Mayesbrook, B&D
 Rahman, Mohammed A. (Ind) Blackwall, THS
 Rahman, Motiur (Lab) Wimbledon Park, MER
 Rahman, Oliur (THF) Stepney Green, THS
 Rahman, Raju (Lab) Island Gardens, THS
 Rahman, Rohima (Lab) Green Street East, NEW
 Rahman, Sadiqur (Lab) Harrow on the Hill, HRW
 Rahman, Shah (Con) Longbridge, B&D
 Rahman, Shumon S. (Lab) Valley, WAF
 Rahman, Tahmina (Lab) Green Street West, NEW
 Rahman, Zenith (Lab) Bromley North, THS
 Rahuja, Suhail (Con) Bayswater, COW
 Rai, Anand K. (Con) Feltham West, HOU
 Rai, Binda (Lab) Walpole, EAL
 Rai, Hardial S. (Lab) Eastbury, B&D
 Rai, Kam (Lab) Goodmayes, RED
 Raingold, Freda (LD) Northwick Park, BRE
 Raja, Bhavesh (ILG) Kenton East, HRW
 Raja, Panna (Con) Queensbury, HRW
 Raja, Prakash C. (Con) Headstone South, HRW
 Raja, Tahir M. (LD) Higham Hill, WAF
 Raja, Tulat M. (LD) Chapel End, WAF
 Rajan, Lisa E. (LD) Surrey Docks, SOU
 Rajawat, Shantanu S. (Lab) Heston West, HOU
 Rajendran, Rosa (Green) Wallington South, SUT
 Rajgopal, Srikanth (Con) Bromley South, THS
 Rajput, Sachin (Con) Oakleigh, BAR
 Ralph, Thomas (Con) Thamesmead Moorings, GRE
 Raman, Maddy (Lab) Hampstead Town, CAM
 Ramchandani, Kiran (Lab) Queensbury, HRW
 Rampton, Carolyn M., (LD) Barnes, RUT
 Rampulla, Vincenzo (Lab) Church Street, COW
 Ramrayka, Peter (LD) Blackheath, LEW
 Rams, Robert (Con) East Barnet, BAR
 Ramsay, Tony (Lab) Eastbrook, B&D
 Ramsey, Holly A. (Con) Cheam, SUT
 Ramsey, Paul (BNP) Eltham West, GRE
 Ramsey, Roger E. (Con) Emerson Park, HAV
 Randall, Billi (Lab) Nightingale, WAN
 Randall, Jim (Con) East Acton, EAL
 Rao, Heidi (UKIP) Northwood Hills, HIL
 Rao, Mukesh (Con) Sutton North, SUT
 Rapaport, Meyer (LD) Haggerston, HAC
 Rashid, Harunur (Lab) Belsize, CAM
 Rashid, Mamun (Lab) Shadwell, THS
 Rashid, Taifur (Lab) Loxford, RED
 Rasool, Amina (Lab) Berrylands, KUT
 Rathbone, Douglas F. (LD) Orpington, BRO
 Rathbone, Ian (Lab) Lea Bridge, HAC
 Rathe, Austin G. (LD) Penge & Cator, BRO
 Ratnajara, Patrick (Con) West Thornton, CRO
 Ratnaseelan, Marijeria (TUSC) Cathall, WAF
 Ratnayake, Nanda K. (Con) Hanworth, HOU
 Ratnayake, Patricia (LD) Welsh Harp, BRE
 Raval, Anajili (Lab) Canons, HRW
 Raval, Dave (LD) King's Park, HAC
 Raven, Pat (Lab) Lee Green, LEW
 Ravenscroft, Alan W. (LD) West End, COW
 Rawlings, Barry (Lab) Coppetts, BAR
 Rawlings, Lindsay C. (Con) Chase, ENF
 Ray, Barbara V. (UKIP) Kidbrooke, GRE
 Rayfield, David F. (TUSC) Edmonton Green, ENF
 Raymond, Barbara (LPBP) New Cross, LEW
 Rayner, Keith (Lab) Cann Hall, WAF
 Rayner, Hugh R. (Con) Hale, BAR
 Raynor, James S. (Con) Tooting, WAN

Raza, Aysha (Lab) Greenford Green, EAL
 Raza, Joyce (Con) Fairlop, RED
 Raza, Saima (Green) Fairfield, CRO
 Rea, Flick (LD) Fortune Green, CAM
 Read, Barry (UKIP) Regent's Park, CAM
 Read, Jonathon P. (Con) Earl's Court, K&C
 Read, Martin L. (Con) Tulse Hill, LAM
 Read, Natalie (Con) Thamesmead East, BEX
 Read, Philip (Con) Northumberland Heath, BEX
 Reader, Irene P. (Con) Thamesmead East, BEX
 Reader, Peter R. M. (Con) Northumberland Heath, BEX
 Reader, Steve (UKIP) Cray Meadows, BEX
 Reason, Linda (Lab) Heath, B&D
 Rebbeck, James M. (LD) Brockley, LEW
 Redden, Richard H. (Lab) West Wickham, BRO
 Reddin, Neil R. (Green) Hayes & Coney Hall, BRO
 Redding, Mason (Green) Village, MER
 Redfarn, Peter (TUSC) Whitefoot, LEW
 Redman, Charlie (Green) Canbury, KUT
 Redwood, Rebecca (Green) Hale End, WAF
 Ree, Rowan M. (Lab) Ravenscourt Park, H&F
 Reece, Katherine M. (LD) Stroud Green, HAR
 Reece, Roz (Con) Ealing Common, EAL
 Reed, Barry R. (UKIP) Hounslow Central, HOU
 Reehill, Rose (Lab) Upminster, HAV
 Reen, Mark I. (Con) Northfield, EAL
 Rees, Charles (LD) Chiswick Homefields, HOU
 Rees, Lucy (Green) Bow East, THS
 Rees, Melvyn K. (LD) Coppetts, BAR
 Rees, Richard (Ind) Newington, SOU
 Reeves, Stephanie A. (Con) Telegraph Hill, LEW
 Regan, Jonathan D. (LD) South Norwood, CRO
 Regan, June D. (Con) Dormers Wells, EAL
 Registe, Anthony (UKIP) Blackwall, THS
 Rehman, Habib (Con) Clementswood, RED
 Reid, Andrew N. (TUSC) St Ann's, HAR
 Reid, Annette (UKIP) South Norwood, CRO
 Reid, Claudine (Lab) Croham, CRO
 Reid, Errol (LD) Hornsey, HAR
 Reid, Joani (Lab) Lewisham Central, LEW
 Reid, John (TUSC) Gospel Oak, CAM
 Reid, Kimberley E.S. (LD) South Norwood, CRO
 Reid, Matthew J. (Lab) Pettits, UKIP
 Reid, Rachel E. (LD) Chessington South, KUT
 Reid, Stuart T. (Lab) Chislehurst, BRO
 Reilly, Catherine (UKIP) Belvedere, BEX
 Reith, Lorna M. (Lab) Tottenham Hale, HAR
 Remon, Pamela C. (Green) Bromley Common, BRO
 Remy, Catherine (LD) Askew, H&F
 Remy, Valerie (Green) Nunhead, SOU
 Rendall, Alex (Green) Hillrise, ISL
 Rendle, Andrew J. (Lab) Ashburton, CRO
 Rennie, David (Green) Woodside, HAR
 Rennie, John B. (Con) West Harrow, HRW
 Rennison, Rebecca (Lab) King's Park, HAC
 Renwick, Jill (Green) Junction, ISL
 Retter, Andrew J. (Ind) Northwood Hills, HIL
 Revah, Lorraine (Lab) Gospel Oak, CAM
 Revill, Terry (ILG) Edgware, HRW
 Reynolds, David I. (Green) Bridge, RED
 Reynolds, Gretel (Lab) Swiss Cottage, CAM
 Reynolds, Jason A.P. (LD) Wandle Valley, SUT
 Reynolds, Martin S. (TUSC) Lea Bridge, WAF
 Reynolds, Richard A. (Con) Turkey Street, ENF
 Reynolds, Theresa M. (Green) Monkams, RED
 Rhule, Sandra (Lab) Nunhead, SOU
 Riaz, Adeel U. (ILG) Kenton West, HRW
 Riaz, Mohammed (Con) Lansbury, THS
 Rice, Andrew (Lab) Village, SOU
 Rice, Brian (Con) St Pancras, CAM
 Rice, Chris (Lab) Parsloes, B&D
 Rice, Chris (TUSC) Harold Wood, HAV
 Rice, Lynda (Lab) Longbridge, B&D
 Rice, Miriam (Lab) Ealing Common, EAL
 Rice, Pamela (Con) Kensal Green, BRE
 Rice, Reg (Lab) Tottenham Hale, HAR
 Richards, Marc (Green) Sanderstead, CRO
 Richards, Marcel A. (TUSC) Tulse Hill, LAM
 Richards, Trevor A.T. (Lab) Eastcote & East Ruislip, HIL
 Richardson, Alex (TUSC) Brixton Hill, LAM
 Richardson, Eliza (Con) Queen's Park, COW
 Richardson, Peter L. (LPBP) Lee Green, LEW
 Richardson, Sally (Lab) Coombe Hill, KUT
 Richardson, Stephen M. (Lab) Chelsfield, BRO
 Richins, Laurence (UKIP) Furzedown, WAN
 Richman, Rob (Ind) Southfields, WAN
 Richmond, Hatty (LD) Finsbury Park, ISL
 Ricketts, Carole (Con) Haverstock
 Ricketts, Robert A. (Con) Canteloves, CAM
 Riddle, Kathy (LD) Tottenham Green, HAR
 Rideout, Catherine E. (Con) Bickley, BRO

Rideout, Charles J. (Con) Mottingham, BRO
 Ridley, Matthew (Green) Barnes, RUT
 Ridzuan-Allen, Hannah (LD) Caledonian, ISL
 Rigby, Robert (Con) Regent's Park, COW
 Rigby, William J. (Green) Heathrow Villages, HIL
 Riley, John (Con) West Ruislip, HIL
 Riley, Martin S. (Con) Plumstead, GRE
 Riley, Tim (Green) West Finchley, BAR
 Rimensberger, Wilfried F. (Ind) Vincent Square, COW
 Rinker, Andrew (Con) Royal Hospital, K&C
 Risner, Pamela J. (Lab) North Richmond, RUT
 Risso-Gill, Gillian (LD) West Hampstead, CAM
 Ritchie, Bill (LD) Darwin, BRO
 Ritchie, Robert (Lab) Mawneys, HAV
 Ritman, Daniel (Green) Forest, WAF
 Ritson, Jennifer W. (LD) Brunswick Park, BAR
 Rivers, Sean (Con) Harringay, HAR
 Riviere, Lareo (Lab) Cray Meadows, BEX
 Rivlin, Lydia (Con) Harringay, HAR
 Rix, Graham (UKIP) Waddon, CRO
 Robathan, Rachael (Con) Knightsbridge, COW
 Robb, Janet P. (LD) Northwick Park, BRE
 Robbani, Gulam (THS) Spitalfields, THS
 Robbins, Gary A. (UKIP) Turkey Street, ENF
 Robbins, Chris (Lab) Grove Green, WAF
 Roberts, Carly (Con) Coombe Vale, KUT
 Roberts, Colin E. (Lab) Earlsfield, WAN
 Roberts, Deborah E. (LD) East Barnet, BAR
 Roberts, Dominic D. (Con) South Bermondsey, SOU
 Roberts, Elliot D. (Lab) Muswell Hill, HAR
 Roberts, Gareth D. (LD) Hampton, RUT
 Roberts, Glen P. (UKIP) Sutton West, SUT
 Roberts, Glenys M. (Con) West End, COW
 Roberts, Glyn L. (Green) Cathall, WAF
 Roberts, Helen F. (Green) Victoria, HAC
 Roberts, Howard D. (Lab) Hampton, RUT
 Roberts, Keith A. (Ind Res) Rainham, UKIP
 Roberts, Michael (Lab) Biggin Hill, BRO
 Roberts, Michael C. (LD) Burnt Oak, BAR
 Roberts, Sandra J. (Lab) Fulwell & Hampton Hill, RUT
 Roberts, Tim (Lab) Underhill, BAR
 Robertson, Ian (TUSC) Tolworth & Hook Rise, KUT
 Robertson, Roisin T.S. (Green) Bickley, BRO
 Robertson-Molloy, Jean (Green) Winchmore Hill, ENF
 Robinson, Ben (TUSC) Boleyn, NEW
 Robinson, Ellie (Lab) Forest Gate North, NEW
 Robinson, Gemma (Con) Plumstead, GRE
 Robinson, Geoffrey S. (Lab) Chase, ENF
 Robinson, James P. (Con) Poplar, THS
 Robinson, Lewis (Con) College, SOU
 Robinson, Linca C. (Ind) Stanmore Park, HRW
 Robinson, Margot (Lab) Golders Green, BAR
 Robinson, Robert (Lab) Whitechapel, THS
 Robinson, Roger (Lab) St Pancras, CAM
 Robinson, Wendy L. (Green) Victoria, HAC
 Robles, Roberto (LD) Noel Park, HAR
 Robson, Christine (Lab) Pembridge, K&C
 Roca, Tim (Lab) St James's, COW
 Rodgers, David (Lab) Cleveland, EAL
 Rodrigues-Hale, Miki (Con) Charlton, GRE
 Robson, Christine (Lab) West Harrow, HRW
 Robson, Lyndda N. (UKIP) Kenley, CRO
 Robson, Rosina J. (LD) North Richmond, RUT
 Rocher-Purchase, Solveig (Green) Newington, SOU
 Rochford, Paul N. (Con) Emerson Park, HAV
 Rodwell, Darren J. (Lab) Alibon, B&D
 Rodwell, Graydon M. (LD) West Ruislip, HIL
 Rodwell, Paul D. (UKIP) Hampton North, RUT
 Roe, Philippa M. (Con) Knightsbridge, COW
 Roedel, Tim (TUSC) Grove Green, WAF
 Rogerson, Sam (Con) Townfield, HIL
 Roland, Jonathan H.M. (Con) Riverside, SOU
 Roland, Peter (Lab) Grove, KUT
 Rolfe, Lorraine (LD) Tolworth & Hook Rise, KUT
 Rolkiewicz, Agnieszka (Con) Shacklewell, HAC
 Roll-Pickering, Tim (Con) Forest Gate South, NEW
 Rollin, Laura (Lab) Ham, RUT
 Rolph, Fred (UKIP) Southbury, ENF
 Rolph, Gwyneth W. (UKIP) Bush Hill Park, ENF
 Ronald, Candida (Lab) Blackwall, THS
 Rooke, James (Con) Highbury West, ISL
 Rooks, Jonathan S. (Green) St Mary's
 Roots, Gerrard E. (Lab) Hendon, BAR
 Roquette, Suzanne U. (LD) Upper Norwood, CRO
 Rosa, Guilherme (Lab) Stockwell, LAM
 Rosaman, Debbie A. (Green) Chadwell Heath, B&D
 Rose, Harvey B. (LD) East Acton, EAL
 Rosenbaum, Daniel L. (Green) Camden Town, CAM
 Rosenbaum, Nicola (Lab) St Helier, SUT
 Rosenbaum, Victoria H. (Lab) Wallington North, SUT
 Rosenberg, Phil (Lab) West Hampstead, CAM

Roskott, Helen M. (Con) Brentford, HOU
 Ross, Dudley (Green) Mildmay, ISL
 Ross, Edward S. (Green) Frognal & Fitzjohns, CAM
 Ross, Gordon H. (Green) Croham, CRO
 Ross, Vib (LD) Fortis Green, HAR
 Rosse, Shaun (Con) Queens Park, BRE
 Rosser, Joyce E. (Green) Muswell Hill, HAR
 Rosser, Michael L. (Green) Ealing Common, EAL
 Rossi, Marie-Therese A. (Con) Redcliffe, K&C
 Rossini, Massimo (Con) Harringay, HAR
 Rossiter, Alec (Green) Hackney Central, HAC
 Rotchell, Mark E. (LD) Greenwich West, GRE
 Rotherham, Lee S. (Con) Bishop's, LAM
 Round, Edward (LD) Kilburn, BRE
 Round, Stuart C. (LD) Springfield, HAC
 Rowe, James (Lab) Brunswick Park, BAR
 Rowland, Rebecca J. (Lab) Cray Valley West, BRO
 Rowlands, Leonard (TUSC) St Peter's, THS
 Rowley, Gillian L. (LD) Northolt Mandeville, EAL
 Rowley, Ian D. (Con) Marylebone High Street, COW
 Rowney, Mark W. (Lab) Queenstown, WAN
 Roy, Donald J. (Lab) West Putney, WAN
 Roy, Leila (Con) Belsize, CAM
 Roy, Purnendu (Green) Woolwich Common, GRE
 Royappa, Benjamin A. (UKIP) Lady Margaret, EAL
 Royce, Catherine M. (LD) Walpole, EAL
 Rozenberg, Gabriel S. (Con) Garden Suburb, BAR
 Rubens, Thomas A. (TUSC) Brownswood, HAC
 Rubin, Conrad G. (Green) Tachbrook, COW
 Rubin, Quintin A. (LD) Markhouse, WAF
 Ruhel, Rakib (Lab) Chiswick Riverside, HOU
 Rumble, Nigel (Ind) Belsize, CAM
 Rumble, Patricia A. (UKIP) Gooshays, HAV
 Rumney, Steve (TUSC) Lee Green, LEW
 Rush, Bob (UKIP) Green Street East, NEW
 Rusling, Mark S. (Lab) Hoe Street, WAF
 Russell, Caroline (Green) Highbury East, ISL
 Russell, Jane E. (LD) Perry Vale, LEW
 Russell, John F. (LD) Sydenham, LEW
 Russell, Lorna (Lab) Fortune Green, CAM
 Russell, Nicholas L. (Lab) Hatch Lane, WAF
 Russell, Sam (Lab) Mottingham, BRO
 Rustin, Barbara (Green) Mill Hill, BAR
 Rustin, Susanna (Green) Highbury East, ISL
 Rutherford, Elizabeth R.C.M.P. (Con) Courtfield, K&C
 Rutherford, Michael J. (Con) Bromley Town, BRO
 Rutter, Lisa (Con) Brunswick Park, BAR
 Ryan, Barry (UKIP) Hendon, BAR and Colindale BAR
 Ryan, Catherine (Green) De Beauvoir, HAC
 Ryan, Gerry (Lab) Selhurst, CRO
 Ryan, James A. (Lab) Harringay, HAR
 Ryan, Joyce (Con) Fairlop, RED
 Ryan, Pat (Lab) Upper Norwood, CRO
 Ryde, Shimon (Con) Childs Hill, BAR
 Ryder, Mike (Con) Thamesfield, WAN
 Ryder-Mills, David R. (LD) Norbiton, KUT
 Rye, Michael J. (Con) Town, ENF
 Ryerson, Peter M. (Lab) Brunel, HIL

S

Saharwal, Neil (Lab) Ferndale, LAM
 Sabiers, Mik (Lab) South Acton, EAL
 Sabin, Nick (Con) Southfield, EAL
 Sachdev, Gopal (Con) Dollis Hill, BRE
 Sachs, Anne M. (Lab) Chadwell, RED
 Sachs, Martin (Lab) Barkingside, RED
 Sachs-Eldridge, Sarah (TUSC) Endlebury, WAF
 Sackey, Albert (Con) Chadwell Heath, B&D
 Saccomanno, Geri (Green) Edmonton Green, ENF
 Saddler, Jamie (LD) West Putney, WAN
 Sadegh-Zadeh, Rasheed (Lab) Southgate Green, ENF
 Sadiq, Margaret O. (CPA) East Ham North, NEW
 Sadiq, Moriamo (CPA) East Ham North, NEW
 Sadiq, Muhammad I. (LD) Wallington South, SUT
 Sadruddin, Mufti S. (Con) Green Street West, NEW
 Saeed, Daanish (Lab) Cranford, HOU
 Saeed, Tariq (UKIP) Abbey, B&D
 Sahbaz, Oktay (TUSC) Seven Sisters, HAR
 Saher, Najma (CUP) Custom House, NEW
 Sahota, Gurdeep (Green) Valentines, RED
 Sahota, Harinder S. (Con) Heston West, HOU
 Sahota, Raj (Lab) Stroud Green, HAR
 Salam, Abdus (THF) Bow East, THS
 Saidoune, Sofiane S. (Lab) Brompton, K&C
 St Clair, Rowan (Green) Belsize, CAM
 St James, Rosina R.M. (Con) South Norwood, CRO
 St Luce, Nnenna (CPA) Plaistow North, NEW
 Sala, Abdul (Con) Plaistow South, NEW
 Salaman, Myer R. (LD) Dormers Wells, EAL
 Salaun, Patrick (LD) Ealing Broadway, EAL

Sale, Petra (Con) Hampton, RUT
 Salem, Caroline (Green) Hackney Wick, HAC
 Sales, Rosemary (Lab) Stamford Hill West, HAC
 Salice, Luca (Lab) Hampstead Town, CAM
 Salier, Clare D.W. (Con) Balham, WAN
 Salinger, Brian (Con) Oakleigh, BAR
 Salinger, Kate (Con) Coppets, BAR
 Salisbury, Diana F. (Con) Northolt Mandeville, EAL
 Salisbury, Emma C.G. (Con) East Walworth, SOU
 Salisbury, John R. (Con) Cleveland, EAL
 Salisbury, Laura H. (Green) Hackney Wick, HAC
 Salmon, Frank (Con) Abbey Wood, GRE
 Salmon, Jane (LD) East Walworth, SOU
 Salmon, Richard (Lab) Frognal & Fitzjohns, CAM
 Salter, Alan J. (LD) Carshalton Central, SUT
 Salter, Michael L.R. (Con) Livesey, SOU
 Salvani, Antonio (LD) Manor, HIL
 Samai, Jonathan (Lab) Riverside, SOU
 Sampson, Linda J. (Con) Newington, SOU
 Sampson, Sally (LD) Marylebone High Street, COW
 Sampson, Sue (Lab) Isleworth, HOU
 Sams, Ray (Con) St Michael's, BEX
 Samuel, Ben (Green) West Hampton, BAR
 Samuel, Geoffrey J. (Con) Hampton North, RUT
 Samuel, Mark R.L. (PCF) Croham, CRO
 Samuel, Victoria L. (Green) Bensham Manor, CRO
 Samuel-Leport, Molly I. (Con) Leytonstone, WAF
 Sanders, Humaira (LD) Cleveland, EAL
 Sanders, Julian (Green) Whitefoot, LEW
 Sanders, Lee D. (Con) Highlands, ENF
 Sanders, Mark K. (LD) Ealing Broadway, EAL
 Sanders, Matt (LD) Haverstock, CAM
 Sanders, Moira R. (LD) Roehampton, WAN
 Sanders-Barwick, Mark (Green) Teddington, RUT
 Sanderson, Alexandra (Lab) Ravenscourt Park, H&F
 Sanderson, Ian V. (LD) Harold Wood, HAV
 Sandford, Roc (Green) Harrow Road, COW
 Sandhu, Gursh (Con) Bedfont, HOU
 Sandhu, Jagir S. (Con) Hounslow West, HOU
 Sandhu-Nelson, Skye (Ind) Brooklands, HAV
 Sangha, Sohan S. (Lab) Cranford, HOU
 Sangster, Daniel T. (LD) Nonsuch, SUT
 Sanmartin, Julia (UKIP) Plaistow South, NEW
 Sans Ibars, Maria (LD) Hackney Wick, HAC
 Sansarpuri, Robin (Lab) Townfield, HIL
 Sant, David (LD) St Peter's, ISL
 Santos, Joana P.G.D. (TUSC) Stockwell, LAM
 Santos, Mark A. (Lab) Hainault, RED
 Sanyo, Adam (LD) Walpole, EAL
 Sapietis, Una (Green) Haverstock, CAM
 Sargeant, Gill (Lab) Colindale, BAR
 Sargeant, John (Res) Merton Park, MER
 Sargent, Kieran (Con) Chapel End, WAF
 Sathianesan, Paul D. (Lab) East Ham North, NEW
 Saunders, Judy (Lab) Cricket Green, MER
 Saunders, Monica J. (Green) Fulwell & Hampton Hill, RUT
 Saunders, Rachael (Lab) Mile End, THS
 Saunders, Winifred (Con) Victoria, HAC
 Savage, Colin F. (Lab) Biggin Hill, BRO
 Savastio, Italo M. (TUSC) Berrylands, KUT
 Savill, Ross (Lab) Merton Park, MER
 Savin, Myra (Lab) Brentford, HOU
 Savva, George A. (Lab) Haselbury, ENF
 Savva, Stephen A. (Con) Southbury, ENF
 Savvides, Antonis (Con) Brunswick Park, BAR
 Savvides, Victoria (LD) Junction, ISL
 Sawyer, Alex (Con) St Mary's, BEX
 Sayers, Jane (Con) Dudden Hill, BRE
 Saywell, Andrew (Con) West Hampstead, CAM
 Scanlon, Nick (BNP) Middle Park, GRE
 Scannell, Joan (Con) Edgware, BAR
 Scantlebury, Hugh D.M. (Con) Tudor, KUT
 Scaping, Paul H. (LD) Fairfield, WAN
 Scarborough, Karen T. (Con) Marylebone High St, COW
 Scargill, Paul J. (UKIP) Berrylands, KUT
 Schechtman, Ruth (UKIP) Bridge, RED
 Schmid, Max (Lab) Wormholt & White City, H&F
 Schmitz, David R. (LD) Harringay, HAR
 Schneiderman, Alan (Lab) Woodhouse, BAR
 Schofield, David L. (UKIP) Chase, ENF
 Schofield, Dominic J. (Con) Selhurst, CRO
 Schofield, Roy T.J. (UKIP) Northolt West End, EAL
 Schofield, Karl (Con) Turkey Street, ENF
 Schomburg, Antony C.W. (Con) Lewisham Central, LEW
 Schubert, Elliot (LD) Eltham West, GRE
 Schuman, Anne (LPBP) Bellingham, LEW
 Schumi, Heinz A. (Ind) Stanley, K&C
 Schwarz, Michael (Green) Wandsworth Common, WAN
 Sciberras, Christopher A. (Green) Ashburton, CRO
 Scoates, Richard W. (Con) Darwin, BRO
 Scoresby, Kay D. (Lab) Canning Town North, NEW

Scotland, Barrymore I. (Ind) Valentines, RED
Scott, Amy L. (TUSC) Herne Hill, LAM
Scott, Anne (Green) Crofton Park, LEW
Scott, Ben (BNP) Christchurch, BEX
Scott, David A.H. (Con) Ealing Common, EAL
Scott, Diane M. (Green) Chiswick Riverside, HOU
Scott, Malica (LD) Newington, SOU
Scott, Paul (LD) Harrow Weald, HRW
Scott, Paul W. (Lab) Woodside, CRO
Scott, Robert (Lab) St Katharine's, THS
Scott, Rod (UKIP) Village, MER
Scott, Stephen G.P. (Lab) Kelsey & Eden Park, BRO
Scott, Tracy (Con) Furzedown, WAN
Scott-McDonald, Denise (Lab) Peninsula, GRE
Scully, Benjamin M. (Con) The Wrythe, SUT
Scutt, Alan (Lab) Danson Park, BEX
Seal, Daniel (Con) Garden Suburb, BAR
Seaman-Digby, Scott M. (Con) Northwood, HIL
Sear, Dan (LD) Fulwell & Hampton Hill, RUT
Searle, Dee (Green) Bloomsbury, CAM
Seaton, Martin (Lab) East Walworth, SOU
Seaton-Brown, Jennifer (Con) Tokyngton, BRE
Secgin, Dilan (TUSC) Bruce Grove, HAR
Secrean, Tom (Green) Livesey, SOU
See, Ben (LD) Hoxton West, HAC
Seeborun, Vik (LD) Noel Park, HAR
Seedat, Mohammed (Lab) Streattham Wells, LAM
Seedher, Pravin K. (Con) Headstone South, HRW
Seeff, Geoffrey M. (LD) Church End, RED
Sefton, Kevin S. (LD) Gospel Oak, CAM
Segal, Bernard (Con) Greenhill, HRW
Sehmar, Rajinder (Lab) Plumstead, GRE
Seiffert, Rachel A. (Green) Peckham Rye, SOU
Sekhon, Jagir K. (Lab) Eltham South, GRE
Sekhon, Ray (LD) Cranford, HOU
Selander, Kerstin E. (Green) Clapham Common, LAM
Selby, Ernie (Lab) Stanmore Park, HRW
Selby, Stephen A. (Con) Homerton, HAC
Self, Malcolm (LD) Surbiton Hill, KUT
Selman, Caroline (Lab) Woodberry Down, HAC
Sellwood, Lynn A. (Lab) Farnborough & Crofton, BRO
Selva, Mike (Lab) Broad Green, CRO
Selvathurai, Shivakuru (ILG) Harrow on the Hill, HRW
Sembukutti, Sudesh (ILG) West Harrow, HRW
Semitego, Richard (Con) Longbridge, B&D
Senger, Richard M. (Green) St James, KUT
Senior, Glencora L. (Con) Oval, LAM
Senior, Guy (Con) Shaftesbury, WAN
Senthilnathan, Abirami (Con) Wembley Central, BRE
Sepple, Ted (Con) St Andrew's, HAV
Sepulveda, Cesar (Con) Abbey, MER
Serroukh, Semo (Con) Kidbrooke, GRE
Seston, Nicholas J. (Green) Regent's Park, CAM
Savern, Bob (TUSC) Forest Gate North, NEW
Sexton, David F. (LD) East Wickham, BEX
Seyforth, James A. (Green) South Norwood, CRO
Seymour, Anthony H. (Con) Headstone North, HRW
Seymour, John K.G. (LD) Northolt West End, EAL
Seymour, Jonathan (UKIP) Fairlop, RED
Seymour, Lynda (Con) Belmont, HRW
Seymour, Martin J. (Con) Hampton North, RUT
Seymour, Melvin N. (Con) Northumberland Heath, BEX
Shabbeer, Tariq (Green) Canbury, KUT
Shack, Eva (Con) Hobbayne, EAL
Shaikh, Mohammed E. (Con) Wembley Central, BRE
Shah, Aneka (Lab) Kenton East, HRW
Shah, Deven I. (LD) Sudbury, BRE
Shah, Dineshkumar S. (LD) Stonebridge, BRE
Shah, Koonal K. (Green) St Pancras, CAM
Shah, Lakmini S. (Lab) East Ham South, NEW
Shah, Nadia (Lab) Regent's Park, CAM
Shah, Pratik (Con) St Mark's, KUT
Shah, Rekha (Lab) Wealdstone, HRW
Shah, Sachin (Lab) Queensbury, HRW
Shahjahan, Ahmed (Con) Mayesbrook, B&D
Shahul-Hameed, Manju (Lab) Broad Green, CRO
Shahzad, Ahmad (Lab) Mapesbury, BRE
Shaikh, Asima (Lab) Finsbury Park, ISL
Shajahan, Kamrun (LD) Bethnal Green, THS
Shamon, Rai (Green) Brondesbury Park, BRE
Shapiro, Gideon (Green) Oakleigh, BAR
Shapro, Stuart H. (Lab) Holland, K&C
Sharer, Bella (LD) Brownswood, HAC
Sharer, Ian D. (LD) Cazenove, HAC
Sharich, Simon A. (LD) Tooting, WAN
Sharif, Ilyas (Con) East Ham North, NEW
Sharma, Atul (Con) Valentines, RED
Sharma, Charan (Lab) Perivale, EAL
Sharma, Dev (Lab) Newbury, RED
Sharma, Jagdish R. (Lab) Hounslow West, HOU
Sharma, Margaret A. (LD) Norwood Green, EAL
Sharma, Murari P. (LD) Fryent, BRE
Sharma, Parmodh (Lab) Oakleigh, BAR
Sharma, Pawan (Con) Oval, LAM
Sharma, Vinaya K. (Lab) Barkingside, RED
Sharman, David T. (Green) Coldharbour, GRE
Sharman, Nick (Lab) Hackney Wick, HAC
Sharman, Thomas (LD) Pembridge, K&C
Sharp, Caroline H. (Lab) Fairfield, WAN
Sharpe, James A. (Con) South Bermondsey, SOU
Sharpe, Rosalind (Green) Highbury West, ISL
Sharpe, Tom (Con) Fairlop, RED
Sharples, Joel (Green) Shacklewell, HAC
Shaughnessy, Cheryl (Con) Yeading, HIL
Shaughnessy, Mike (Green) Woodside, HAR
Shaukat, Faraaz (Lab) Eastbury, B&D
Saukat, Saba (Con) Heathfield, RUT
Shaw, Andrew (Green) Heston East, HOU
Shaw, Carol (Con) Brondesbury Park, BRE
Shaw, Gareth J. (Lab) Walpole, EAL
Shaw, Karsten P. (LD) Harrow on the Hill, HRW
Shea, Eion (Green) Lee Green, LEW
Shea, Paul (UKIP) Lansbury, THS and Blackwall, THS
Shearer, Claire (Lab) Carshalton South, SUT
Shearman, Richard H. (LD) Peckham, SOU
Shears, Debbie (Con) Cannon Hill, MER
Shedowo, Kayode (CPA) Custom House, NEW
Sheen, David (Con) Woodside, HAR
Sheikh, Abdul K. (Con) Green Street West, NEW
Sheikh, Javed (Con) Clementswood, RED
Sheikh, Sheena (Con) King's Park, HAC
Sheinwald, Stanley (UKIP) Hatch End, HRW
Shelford, Henry (Con) Westbourne, COW
Shelton, Penny (LD) Norbiton, KUT
Shelvey, Geraldine (UKIP) Hillingdon East, HIL
Shelvey, Martin J. (UKIP) South Ruislip, HIL
Shenker, Jeffrey (LD) Lea Bridge, HAC
Shekyls, Bob (LD) Biggin Hill, BRO
Shepherd, John D. (Lab) Crayford, BEX
Sheppy, Gordon A. (Lab) Chiswick Riverside, HOU
Sheridan, Daniel A. (LD) Village, MER
Sherwood, Andrew J. (LD) Penge & Cator, BRO
Sherwood, Julian A.J. (Con) Crouch End, HAR
Sheth, Ketan (Lab) Tokyngton, BRE
Sheth, Krupa (Lab) Wembley Central, BRE
Shields, Millie J. (Con) Sutton North, SUT
Shields, Tony A. (Con) Sutton South, SUT
Shiely, Indira (LD) Livesey, SOU
Shillito, Imogen (Lab) Surrey Docks, SOU
Shimell, Laurence R. (LD) Faraday, SOU
Shimell, Rosie (LD) East Dulwich, SOU
Shipp, James (Con) Eltham West, GRE
Shocket, Godfrey S. (LD) East Putney, WAN
Shocket, Susan (LD) Nightingale, WAN
Shooter, Mark R. (Con) Hendon, BAR
Shotton, Tom (Green) Bellingham, LEW
Shrives, Roger H. (TUSC) Brockley, LEW
Shukura, Nzingha T. (LD) Goresbrook, B&D
Shuttleworth, Richard (UKIP) Queenstown, WAN
Siddiqi, Rehana (Con) Heston East, HOU
Siddique, Rahman (Lab) Roding, RED
Siddorn, Gareth J. (Lab) Blackheath, LEW
Sidu, Sid (Lab) Parson's Green, H&F
Sidwell, Michael A. (Con) Woodside, CRO
Siggers, Alan W. (Con) Valley, WAF
Sills, Christopher D. (Con) Hoxton East, HAC
Sills, Pamela Y. (Con) Cazenove, HAC
Silva, Antonio (LD) Hoxton West, HAC
Silverfox, Jim (UKIP) Gascoigne, B&D
Sim, Patrick G. (Lab) Beddington South, SUT
Simberg, Elliot K. (Con) Hale, BAR
Simbodyal, Rohini (Lab) Jubilee, ENF
Simmons, Andy (Lab) College, SOU
Simmonds, David T. (Con) Ickenham, HIL
Simmons, David (LD) Holborn, CAM
Simmonds, John E. (CPA) Manor Park, NEW
Simms, Alicia R. (Con) Barnsbury, ISL
Simms, Michelle (Lab) Teddington, RUT
Simon, Andrea (Lab) Bromley Common, BRO
Simon, Philip (Con) Highbury West, ISL
Simon, Toby (Lab) Turkey Street, ENF
Simon, Tom (LD) Belsize, CAM
Simone, Debbie (Lab) Canary Wharf, THS
Simons, Patricia A. (Lab) Sutton South, SUT
Simpson, David W. (Con) Hillside, MER
Simpson, Elizabeth A. (UKIP) Crofton Park, LEW
Simpson, Iain E. (Lab) Streattham Hill, LAM
Simpson, Joanne (Lab) Prince's, LAM
Simpson, Jonathan (Lab) King's Cross, CAM
Simpson, Joseph N. (TUSC) Ponders End, ENF
Sinclair, Margaret (Lab) Sutton West, SUT
Sinclair Jones, Catherine F.J. (LD) Cantelowes, CAM
Singh, Amarjit (Lab) Manor Park, NEW
Singh, Gurcharan (Con) Lady Margaret, EAL
Singh, Gurmit (Con) Norbury, CRO
Singh, Hardeep (Con) Heston West, HOU
Singh, Harjinder (LD) Elthorne, EAL and Clayhall, RED
Singh, Hartej (Con) Harrow Road, COW
Singh, Harry (Lab) Woolwich Common, GRE
Singh, Jagjit (Lab) Yeading, HIL
Singh, Jasjit (Lab) Barnhill, HIL
Singh, Maneesh (Con) Hounslow Central, HOU
Singh, Manjit (No desc) Southall Broadway, EAL
Singh, Sangita (Con) Gospel Oak, CAM
Singhateh, Bakary (Lab) Harold Wood, HAV
Sintim, Rose (Con) Latchmere, WAN
Simon, Sylvia (Con) Alexandra, HAR
Sinclair, Nicola J. (No desc) Church End, RED
Sisson, Richard H. (LD) Dudden Hill, BRE
Sitkin, Alan L. (Lab) Bowes, ENF
Situ, Johnson (Lab) Peckham, SOU
Situ, Michael (Lab) Livesey, SOU
Skarpari, Vanessa (Lab) Grange, ENF
Skeen, Bettina (Con) Perry Vale, LEW
Skeen, Oliver S.J. (Con) Telegraph Hill, LEW
Skeete, Marsie (Lab) Longthornton, MER
Skelly, Bob (LD) Peckham Rye, SOU
Skey, Bryony (Green) East Acton, EAL
Skinner, Michael A. (LD) King's Cross, CAM
Skipper, Ruud (Green) Coulsdon West, CRO
Skriczka, Milly (Con) South Bermondsey, SOU
Skwirczynski, Przemek (UKIP) Norbury, CRO
Slade, Daniel J. (UKIP) Chelsfield, BRO
Slater, Gerda (Lab) Blendon & Penhill, BEX
Slater, John M. (Lab) Coldharbour, GRE
Slater, Jonathan (Lab) Whitefoot, LEW
Slater, Stuart R. (Lab) Blendon & Penhill, BEX
Slaughter, June E. (Con) Sidcup, BEX
Slaughter, Maureen A.A. (BNP) Brampton, BEX
Slaughter, Ronald A. (BNP) Danson Park, BEX
Slayford, Barry C. (UKIP) South Norwood, CRO
Sleat, Matthew P. (Con) Crouch End, HAR
Sloan, Dan (Green) Chelsfield, BRO
Slocombe, Agnes C. (Lab) West Hendon, BAR
Small, Angus (UKIP) Mildmay, ISL
Small, Hugh (Green) Marylebone High Street, COW
Smallwood, Chris (Con) Botwell, HIL
Smart, Corinna M. (Lab) Hounslow Heath, HOU
Smith, Adrian J. (LD) Queenstown, WAN
Smith, Aidan M.A. (Lab) Greenwich West, GRE
Smith, Adrien (LD) Sydenham, LEW
Smith, Alan (UKIP) Coulsdon East, CRO
Smith, Alan (Lab) Catford South, LEW
Smith, Althea (APP) Nunhead, SOU
Smith, Alun (LD) Parson's Green, H&F
Smith, Andrew (Lab) Childs Hill, BAR
Smith, Andrew C. (LD) Greenwich West, GRE
Smith, Andrew P. (Con) Lancaster Gate, COW
Smith, Andy (Lab) Colyers, BEX
Smith, Barbara G. (LD) Canonbury, ISL
Smith, Brad (Con) Christchurch, BEX
Smith, Carol M. (Con) Hylands, HAV
Smith, Charlie (Lab) East Dulwich, SOU
Smith, Chris (Green) Weavers, THS and Blackwall, THS
Smith, Christine (Con) Hylands, HAV
Smith, Claire (UKIP) Sanderstead, CRO
Smith, Colin P. (Con) Bickley, BRO
Smith, Danielle J. (Lab) Mayesbrook, B&D
Smith, Dave (Lab) Lansbury, THS
Smith, David (BNP) Northolt Mandeville, EAL
Smith, Derek L. (Res) Brooklands, HAV
Smith, Diane H. (Con) Kelsey & Eden Park, BRO
Smith, Edward M.I. (Con) Southgate, ENF
Smith, Geoff (Green) Botwell, HIL
Smith, Graham (Lab) Hatch Lane, WAF
Smith, Helen P. (Con) Streattham South, LAM
Smith, Greg (Con) Town, H&F
Smith, Iain A. (Ind) Brompton, K&C
Smith, Jackie A. (Lab) Woolwich Riverside, GRE
Smith, Jim (LPBP) Sydenham, LEW
Smith, Ken (Con) St James, KUT
Smith, Lauren S.S. (Con) Grove Green, WAF
Smith, Liam (Lab) Whalebone, B&D
Smith, Lisa M. (LD) Woodhouse, BAR
Smith, Lynn (UKIP) Blackfen & Lamorbey, BEX
Smith, Mary (Lab) Parson's Green, H&F
Smith, Matt (Con) Bow West, THS
Smith, Michael S. (UKIP) Rainham, UKIP
Smith, Mike (Lab) Selsdon & Ballards, CRO
Smith, Paul (Lab) Holloway, ISL
Smith, Paul D. (LD) Grange, ENF
Smith, Paul M. (LD) Holloway, ISL
Smith, Patrick C. (LD) Higham Hill, WAF

Smith, Peter (Lab) Northfield, EAL
 Smith, Peter (Con) Abbey, MER
 Smith, Peter R. (Lab) Sidcup, BEX
 Smith, Phil (Green) Alexandra, KUT
 Smith, Ricci M. (Con) Becontree, B&D
 Smith, Richard C. (Lab) Wallington North, SUT
 Smith, Robert C. (Con) Bensham Manor, CRO
 Smith, Sharon (UKIP) Isleworth, HOU
 Smith, Solomon (Green) Coldharbour, LAM
 Smith, Stephen P. (Green) Eastcote & East Ruislip, HIL and Heathfield, RUT
 Smith, Tom (Con) Fortune Green, CAM
 Smith, Tony (Con) Carshalton South, SUT
 Smith, Tristan J.L. (Green) Harringay, HAR
 Smith, Wes (Con) Heaton, HAV
 Smith-Jefferys, Kerry F. (Green) Harringay, HAR
 Smith-Pryor, Sheila (LD) Hale End, WAF
 Smithard, Jane (LD) Warwick, COW
 Smithard, Tom (LD) Evelyn, LEW
 Smulian, Mark N. (LD) Stamford Hill West, HAC
 Smy, Bob (Lab) Tudor, KUT
 Smyth, Gilbert (Lab) Cazenove, HAC
 Snell, James R. (LD) Hylands, HAV
 Snell, Peter (Lab) Dalston, HAC
 Snowdon, Naomi (Con) Mile End, THS
 Soames, Gerald H. (Con) Alperton, BRE
 Soames, Matthew (Green) Perry Vale, LEW
 Soanes Bonnie, Christopher (LD) Shooters Hill, GRE
 Soanes, Cleo (Lab) Peckham, SOU
 Sodha, Ansuya (Con) West Hendon, BAR
 Sodha, Atul (Ind) Harefield, HIL
 Sodha, Ravi (Con) Greenhill, HRW
 Sofekun, Mayowa (Lab) Riverside, SOU
 Soinenen, Riitta H. (Con) Wood Street, WAF
 Sokolowski, Tom (Green) West Hill, WAN
 Solanki, Dinesh B. (Con) Roxeth, HRW
 Solanki, Pradip (Con) Goodmayes, RED
 Solomons, Orde P. (Con) New Cross, LEW
 Solly, Imogen (Green) Downham, LEW
 Solola, Femi (No desc) Thamesmead Moorings, GRE
 Somers, Derek G. (Lab) Mortlake, RUT
 Somers, Rosemary (LD) Golborne, K&C
 Somers, William A. (LD) Courtfield, K&C
 Somerset, Anna (Green) Whitefoot, LEW
 Sommariva, Angelo A. (Lab) Abbey Road, COW
 Sonderskov, Jorgen (Con) Roxbourne, HRW
 Songa, Jimmy (Con) Custom House, NEW
 Sorathia, Keshav N. (LD) Lady Margaret, EAL
 Sorba, Luke (Lab) Telegraph Hill, LEW
 Sorensen, Ejnar (LD) Fairfield, CRO
 Sosnierz, Jack (UKIP) North Richmond, RUT
 Sosnowski, Leon (LD) Kew, RUT
 South, David (Lab) Grange, ENF
 South, Laurie (Lab) Norbiton, KUT
 Southern, Tom (LD) Fortis Green, HAR
 Southey, Olivia (Green) Chiswick Homefields, HOU
 Southgate, Peter (Res) Merton Park, MER
 Southwood, Eleanor (Lab) Queens Park, BRE
 Sowe, Mustapha (Lab) Charville, HIL
 Sowerby, Stephen (Con) Oakleigh, BAR
 Spalding, Malcolm D. (Con) Earl's Court, K&C
 Spalding, Peter (Lab) Heathfield, CRO
 Spall, Marian (Lab) Hillrise, ISL
 Sparrow, David (UKIP) Ham, RUT
 Sparrowhawk, Ted (Lab) Wall End, NEW
 Spaul, Maurea (LD) Longlands, BEX
 Spawls, Louisa M. (Lab) Hampton North, RUT
 Speak, Stephen G.M. (Con) North Richmond, RUT
 Speakman, Donald S. (Con) Purley, CRO
 Speakman, Michael J. (Con) Loxford, RED
 Speck, Wendy M. (Lab) Latchmere, WAN
 Speed, Ian J.D. (CP) Syon, HOU
 Spence, Peter B. (LD) Havering Wood, HAV
 Spencer, Ben (Con) Grange, SOU
 Spencer, Benjamin J. (Green) Streatham South, LAM
 Spencer, Dominic M. (UKIP) Avonmor, H&F
 Spencer, Maxine (UKIP) Kentish Town, CAM
 Spencer-Smith, Harry (Con) Askew, H&F
 Sperry, Sophie A. (LD) West End, COW
 Spiller, Thomas H. (Con) Hoxton East, HAC
 Spindler, Ingrid (UKIP) Chadwell Heath, B&D
 Spinella, Gio (Con) Frogna! & Fitzjohns, CAM
 Spirling, Arthur G. (Con) Carshalton Central, SUT
 Spirling, Penny (Con) Carshalton Central, SUT
 Spracklen, Andy (LD) Bow East, THS
 Spring, Andy (Green) Brunswick Park, SOU
 Springer, Bertlyn V. (UKIP) St Peter's, THS
 Springthorpe, Luke (Con) Thornton Heath, CRO
 Spurrier, Christian (Green) St Peter's, ISL
 Squire, Roxanne (LD) Woodside, HAR
 Squire, Stephen K. (BNP) Turkey Street, ENF

Squires, Alexandra J. (Con) Sydenham, LEW
 Squires, Ray (Con) Forest Hill, LEW
 Stack, Angie (Lab) Mottingham, BRO
 Stack, John M. (TUSC) Southgate Green, ENF
 Stackpoole, Laura (Lab) Stanmore Park, HRW
 Stackpoole, Lesley (Lab) Stanmore Park, HRW
 Stacy, Terry (LD) Highbury East, ISL
 Stafford, Alexander P. (Con) Ealing Broadway, EAL
 Stafford, Andrew (Lab) Edmonton Green, ENF
 Stafford, Benjamin (CPA) Canning Town South, NEW
 Stafford, Daryl M. (Con) Shadwell, THS
 Stafford, Gregory J. (Con) Hanger Hill, EAL
 Stafford, Jeff (Lab) Gooshays, HAV
 Staight, Gary P. (LD) Seven Kings, RED
 Stainer, Alan I. (LD) Southgate, ENF
 Stainer, Loric (LD) Southgate Green, ENF
 Stainton, Frances M. (Con) Parson's Green, H&F
 Stamirowski, Eva (Lab) Catford South, LEW
 Stanbury, Linda (UKIP) East Dulwich, SOU
 Stanbury, Steven G. (UKIP) Herne Hill, LAM
 Stanford, Geraldine P. (Lab) Figge's Marsh, MER
 Stanier, Phillip H. (LD) St Leonard's, LAM
 Stanley, David C. (Lab) Kidbrooke, GRE
 Stannard, Alka (Con) Thamesmead Moorings, GRE
 Stanton, Dominic (Con) Shepherds Bush Green, H&F
 Stanton Jones, Elizabeth M. (LD) King's Cross, CAM
 Stark, Ali (Con) Sydenham, LEW
 Stark, Michael (Con) Monkams, RED
 Stark, Stephen (Con) Hampstead Town, CAM
 Startup, Colin H. (Lab) Canbury , KUT
 Staveley, Peter (UKIP) Addiscombe, CRO
 Stead, Brian (Con) Brunel, HIL
 Stead, Rob (Green) Eltham North, GRE
 Stears, Colin H. (LD) The Wrythe, SUT
 Stedman, Andrew M. (Con) Ponders End, ENF
 Steed, Andrew T. (LD) Southfield, EAL
 Steed, Bob (LD) Berrylands, KUT
 Steedman, Derek C. (Lab) St Michael's, BEX
 Steedman, Kathy (Lab) Christchurch, BEX
 Steel, Bob (Green) Carshalton Central, SUT
 Steele, Violet M. (LD) Kenton, BRE
 Steinberger, Ita (Con) Clissold, HAC
 Steinberger, Simche (Con) Springfield, HAC
 Stennett, Anne E. (Lab) White Hart Lane, HAR
 Stepanenko, Stepan (Con) East Finchley, BAR
 Stephens, Thomas C. (Lab) Hyde Park, COW
 Stephenson, Bill (Lab) Hatch End, HRW
 Steranka, Jo (Green) Havering Wood, HAV
 Stern, Daniel (Green) Springfield, HAC
 Stern, Jonty (LD) Underhill, BAR
 Steven, Jim (Con) Town, ENF
 Stevens, Anthony N. (Lab) West Putney, WAN
 Stevens, Denis H. (Res) Pettits, UKIP
 Stevens, Kevin J. (LD) Bedfont, HOU
 Stevens, Melanie M. (Con) Biggin Hill, BRO
 Stevens, Richard F. (Con) Northolt West End, EAL
 Stevens, Timothy C. (Con) Farnborough & Crofton, BRO
 Stevenson, Andrew J. (Con) Broad Green, CRO
 Stevenson, Ben (Comm) Bensham Manor, CRO
 Stevenson, Mark (Green) Eltham West, GRE
 Stevenson, Norman S. (Con) Pinner, HRW
 Stevenson, William R. (Con) Perry Vale, LEW
 Stewart, Becky (UKIP) Hanworth Park, HOU
 Stewart, Charles E. (Lab) Surrey Docks, SOU
 Stewart, Claire L. (Lab) Southgate Green, ENF
 Stewart-Williams, Yvonne (Con) Coldharbour, LAM
 Stirling, Sheila J. (Con) Glyndon, GRE
 Stirling, William K. (Lab) Abingdon, K&C
 Stock, Caroline (Con) Totteridge, BAR
 Stock, Kate (Lab) Shaftesbury, WAN
 Stocker, Kay S. (LD) Kelsey & Eden Park, BRO
 Stockford, Dominic F. (UKIP) Teddington, RUT
 Stockton, Edna J. (Con) Norwood Green, EAL
 Stokes, Rachael E. (Lab) Earlsfield, WAN
 Stone, Chris (Lab) Fullwell, RED
 Stone-Fewings, Jonathan (Green) Thurlow Park, LAM
 Stoodley, Willy (ILG) West Harrow, HRW
 Stopp, Sam (Lab) Wembley Central, BRE
 Stops, Vincent (Lab) Hackney Central, HAC
 Stoten, Alexander P. (Lab) Orpington, BRO
 Stott, Robin B. (Green) Greenwich West, GRE
 Stover, Philip R. (Con) Bowes, ENF
 Stranack, Andy (Con) Heathfield, CRO
 Strange, Dan (LPBP) Blackheath, LEW
 Stranger, Harry R. (Con) Cray Valley West, BRO
 Strathern, Alistair (Lab) Higham Hill, WAF
 Street, John R. (Green) Hayes & Coney Hall, BRO
 Streeter, Gareth B. (Con) Ashburton, CRO
 Streeting, Wes (Lab) Aldborough, RED
 Strickland, Alan D. (Lab) Noel Park, HAR
 Strickland, Tessa (Con) St Mary's Park, WAN

Stringer, Laura J. (UKIP) Purley, CRO
 Stringer, Sian (TUSC) Glyndon, GRE
 Stringer, Tom (Con) Penge & Cator, BRO
 Stuart, Amanda R. (Lab) Chessington North, KUT
 Stuart, Joe (Green) Queenstown, WAN
 Sturdy, Paul L.W. (BNP) Eastbrook, B&D
 Sturdy-Morton, Maria (Con) College Park, H&F
 Styles, Kirsty (Green) Clissold, HAC
 Subramaniyam, Michael (Con) Underhill, BAR
 Sudds, Diana (Con) Thamesmead East, BEX
 Suheimat, Mandi (Green) Carshalton Central, SUT
 Sujan, Vijay (Con) Enfield Highway, ENF
 Sullivan, Bob (LD) Leyton, WAF
 Sullivan, Elva J. (LD) Copers Cope, BRO
 Sullivan, Jennifer E. (LD) Larkswood, WAF
 Sullivan, Lewis (Green) King's Cross, CAM
 Sullivan, Sean (Con) Hoxton West, HAC
 Sultani, Emal (ILG) Headstone North, HRW
 Sultani, Noor M. (ILG) Marlborough, HRW
 Sulyman, Rushna M. (Ind) Green Street West, NEW
 Summerfield, Rosemary (Con) Latchmere, WAN
 Summers, Chris (Lab) Northolt Mandeville, EAL
 Summers, Paul (TUSC) Preston, BRE
 Summers, Steve (Con) Vincent Square, COW
 Summersgill, Freya C. (Green) Cleveland, EAL
 Summer, Nigel R. (Con) Hanger Hill, EAL
 Sunger, Darshan S. (Con) Hale End, WAF
 Surdu, Florin (ILG) Greenhill, HRW
 Suresh, Krishna (Lab) Rayners Lane, HRW
 Suresh, Sasi (Lab) Headstone South, HRW
 Surtees, Celia (Con) Highgate, HAR
 Sutherland, Deborah M. (LD) Kensal Green, BRE
 Sutherland, Romin (Lab) Garden Suburb, BAR
 Sutherland, Vincent (Lab) Highlands, ENF
 Sutters, Steffi (Con) West Putney, WAN
 Sutton, Barry (LD) Hammersmith Broadway, H&F
 Sutton, Esther M. (Green) Addiscombe, CRO
 Sutton, Jenny (TUSC) West Green, HAR
 Sutton, Matt (Con) Heaton, HAV
 Sutton, Rubina B. (Lab) Bromley Town, BRO
 Sutton, Tracy (Con) Lewisham Central, LEW
 Swallow, Malcolm (LD) Snaresbrook, RED
 Swallow, Mike (LD) South Ruislip, HIL
 Swallow, Poppy (LD) Avonmore, H&F
 Swarna (Sharmila S. (CPA) Wall End, NEW
 Sweden, Richard C. (Lab) Wood Street, WAF
 Sweeney, John F.M. (Con) Lee Green, LEW
 Sweet, Alexander M. (LD) West Green, HAR
 Sweet, Will (Con) Fairfield, WAN
 Sweeting, Jan (Lab) West Drayton, HIL
 Swersky, Adam (Lab) West Harrow, HRW
 Swidlicki, Pawel K.A. (LD) Brunswick Park, SOU
 Swingler, Diana L. (TUSC) London Fields, HAC
 Sydial, Sylbourne S.B. (Con) Cafford South, LEW
 Syed, Moniruzzaman (THF) Bromley North, THS
 Syed, Mustak (THF) Mile End, THS
 Syed, Shakeel A. (Con) Tooting, WAN
 Sykes, Greta (Green) Crouch End, HAR
 Sykes, Nicole (LD) St Pancras, CAM
 Symes, Paul (LD) Mildmay, ISL
 Symes, Tania (Con) Chessington South, KUT
 Symons, Paul E. (UKIP) Barnhill, HIL
 Szczelkun, Stefan (Green) Thornton Heath, CRO
 Szymanski, Jacek (TUSC) West Green, HAR

T

Taaffe, Nancy (TUSC) High Street, WAF
 Taffs, Keith I. (Lab) St Andrew's, HAV
 Taggart, Louise (Con) Weavers, THS
 Tahir, Ruma (UKIP) Longbridge, B&D
 Tailor, Nisha R. (Lab) Canbury , KUT
 Taiwo, Bunmi (CPA) Little Ilford, NEW
 Taiwo, Lydia (Con) North End, BEX
 Taiwo, Yomi (CPA) Beckton, NEW
 Talukder, Shamim (Lab) Churchill, COW
 Tambourides, Andreas (Con) Brunswick Park, BAR
 Tambourides, Joanna (Con) East Barnet, BAR
 Tandy, Colin (Con) St Mary's, BEX
 Tandy, Emmanuelle C. (Green) Abbey Road, COW
 Tang, Han-Ley (UKIP) Worcester Park, SUT
 Tangri, Raj (Con) Hounslow Central, HOU
 Tank, Suleyman (LD) Christchurch, BEX
 Tankard, Charles S. (Con) Brixton Hill, LAM
 Tanner, Gwen (UKIP) Hayes & Coney Hall, BRO
 Tanner, Julian S.G. (Con) Brentford, HOU
 Tanto, Paul (Lab) West Twickenham, RUT
 Tapsell, Dave (Green) Nunhead, SOU
 Taras, Christopher C. (LD) Peckham, SOU
 Taroldar, Abdul H. (LD) St Pancras, CAM
 Tarry, Mustafa (Con) Woodside, CRO

Tarry, Sam (Lab) Chadwell Heath, B&D
Tatam, Robert F. (Green) Hatch Lane, WAF
Tatar, Hakki (LD) Seven Sisters, HAR
Tate, Alan (Lab) Carshalton Central, SUT
Tatler, Shama S. (Lab) Fryent, BRE
Tatton-Brown, Alexandra M. (LD) St Helen's, K&C
Tatton-Brown, Joe (LD) Dalgarno, K&C
Tattum, Ian S. (Lab) Southfields, WAN
Taubin, Abby (Green) East Dulwich, Green
Tavares, Michael J. (LD) Waddon, CRO
Taylor, Aidan N. (TUSC) Leytonstone, WAF
Taylor, Andrew J.D. (Lab) Warwick, COW
Taylor, Barrie K. (Lab) Queen's Park, COW
Taylor, Bob (BNP) Goresbrook, B&D
Taylor, Chris (Con) Blackfen & Lamorbey, BEX
Taylor, Chris (Lab) Cray Valley West, BRO
Taylor, Christine M. (UKIP) Heathrow Villages, HIL
Taylor, Doug (Lab) Ponders End, ENF
Taylor, Geoff (Lab) Victoria, HAC
Taylor, Hitesh (Lab) East Acton, EAL
Taylor, Joseph D. (Green) Prince's, LAM
Taylor, Kyle (LD) The Lane, SOU
Taylor, Linda (Con) Wembleton Park, MER
Taylor, Nigel W. (LD) Petts Wood & Knoll, BRO
Taylor, Oliver (Green) Forest Hill, LEW
Taylor, Peter M. (Lab) Queenstown, WAN
Taylor, Phil (Con) East Acton, EAL
Taylor, Roger C. (Con) Bensham Manor, CRO
Taylor, Sarah (LD) North End, H&F
Taylor, Simon (Lab) Village, SOU
Taylor, Stuart T. (Green) Belsize, CAM
Tchiquina, Mario P. (LD) Welsh Harp, BRE
Teahan, Kathleen (LD) Chadwell, RED
Teahan, Michael H. (LD) Roding, RED
Tebble, Paul (Con) Forest Hill, LEW
Tebbutt, Alby (UKIP) Pettits, UKIP
Tebbutt, Barry (Con) Elm Park, HAV
Telford, John B. (Con) Figge's Marsh, MER
Teli, Yogesh R. (Con) Kenton West, HRW
Tennakoon, Ajantha T.K. (Con) West Finchley, BAR
Terry, Audrey K. (Con) Upper Norwood, CRO
Terry, Lisa J. (Con) Addiscombe, CRO
Terry, Steve (Lab) Chapel End, WAF
Tewari, Virendra (Ind Lox) Loxford, RED
Thain, Manny (TUSC) Chingford Green, WAF
Thakker, Bharat (Con) Canons, HRW
Thaneswaran, Thane (Con) Aldborough, RED
Thanki, Mridu (Green) Northumberland Park, HAR
Thayalan, Thay (LD) Tolworth & Hook Rise, KUT
Thennavan, Keerthikan (TUSC) East Ham North, NEW
Theobald, Andrew C. (Lab) St Helier, SUT
Theobald, Susan D. (Lab) Wallington South, SUT
Theodorou, Gina (Green) Underhill, BAR
Theophanous, Daniel (Green) London Fields, HAC
Thienel, Frank R. (Con) Bromley South, THS
Thienel, Gloria (Con) Island Gardens, THS and Blackwall, THS
Thiessen, Ulla U. (LD) Welsh Harp, BRE
Thind, Mandip S. (Con) Hounslow West, HOU
Thom, Stuart (Con) Fairfield, WAN
Thomas, Adam (Con) Eltham North, GRE
Thomas, Alfred M. (Lab) Beddington South, SUT
Thomas, Alice B. (LD) St George's, ISL
Thomas, Archie C. (Green) Shepherds Bush Green, H&F
Thomas, Barrie (UKIP) Barnehurst, BEX
Thomas, Bobby (Lab) Harlesden, BRE
Thomas, Christine M. (Con) Headstone South, HRW
Thomas, Christopher P. (LD) Manor, HIL
Thomas, Colette D. (LD) Vassall, LAM
Thomas, Daniel C. (Con) Finchley Church End, BAR
Thomas, Isabella (LD) Queens Park, BRE
Thomas, Kenny (UKIP) Hainault, RED
Thomas, Mark D. (Lab) Furzedown, WAN
Thomas, Philip (Con) Selsdon & Ballards, CRO
Thomas, Ryan J. (UKIP) Brentford, HOU
Thomas, Sam (Lab) West Barnes, MER
Thomas, Sheila M. (Lab) Canning Town South, NEW
Thomas, William (UKIP) West Thornton, CRO
Thompson, Adrian C. (Con) St Peter's, THS
Thompson, Daniel (Green) Grange, SOU
Thompson, Frank N. (Con) Tudor, KUT
Thompson, Frederick H.V. (Con) Romford Town, HAV
Thompson, Helen (Green) Forest Hill, LEW
Thompson, James (Con) Coudsdon East, CRO
Thompson, James (Con) Bow East, THS
Thompson, John (LD) Northumberland Park, HAR
Thompson, Margaret A. (LD) Chessington North, KUT
Thompson, Marjorie E. (Con) Camberwell Green, SOU
Thompson, Paul J. (LD) St James's, COW
Thompson, Peter (Con) Turnham Green, HOU
Thompson, Peter J. (UKIP) Bromley Town, BRO
Thompson, Peter T. (UKIP) Crouch End, HAR
Thompson, Phil (LD) Coombe Vale, KUT
Thompson, Richard C. (LD) Old Malden, KUT
Thompson, Robert G. (Lab) Dalgarno, K&C
Thompson, Robert S. (Con) East Sheen, RUT
Thompson-Wood, Reuben (LD) Hackney Central, HAC
Thompstone, Reuben F. (Con) Golders Green, BAR
Thomson, Angela J. (Green) Clerkenwell, ISL
Thomson, Bruce (LD) Barnhill, BRE
Thomson, Cameron A.J. (Con) St James's, COW
Thomson, Karen (UKIP) Mottingham, BRO
Thomson, Louisa (Lab) Stoke Newington, HAC
Thomson, William (Lab) Tachbrook, COW
Thorley, Matt (Con) Fulham Broadway, H&F
Thorne, Chris (Green) Bethnal Green, THS
Thornton, Darren M. (LD) Hampton North, RUT
Thornton, Zachary (Green) Spitalfields, THS
Thorpe, Danny L. (Lab) Shooters Hill, GRE
Thorpe, David (LD) Toillington, ISL
Thorpe, David (LD) East Ham Central, NEW
Thorpe, Lynden (UKIP) Squirrel's Heath, HAV
Thorpe, Tony (Lab) The Wrythe, SUT
Thrower, John H. (Lab) Hampton North, RUT
Thuraiajah, Vijay (Con) Newbury, RED
Thurburn, Andrew J. (LD) Thurlow Park, LAM
Thurgood-Hyde, Tomas W. (Con) Brunswick Park, SOU
Thurtle, John (UKIP) Harold Wood, HAV
Thurston, Chris (UKIP) Roding, RED
Tickner, Michael J. (Con) Copers Cope, BRO
Tiedemann, Martin (Lab) Brixton Hill, LAM
Tierney, Jim (Lab) West Finchley, BAR
Tilki, Hakki S. (Lab) Winchmore Hill, ENF
Till, Alan (Lab) Perry Vale, LEW
Tillyard, James (No desc) South Camberwell, SOU
Timmins, Michael J. (Con) Ferndale, LAM
Timmons, Will (Con) Canteloves, CAM
Tindle, Ray (Con) Lower Morden, MER
Tinkler, Angela K. (UKIP) Latchmere, WAN
Tinley, Jack (Con) Hoxton East, HAC
Tippett, Sarah V. (Con) Ham, RUT
Tippett-Cooper, John H. (LD) Abbey, MER
Tiwani, Amit (Con) Shooters Hill, GRE
Toal, Stephen (LD) Canary Wharf, THS
Tod, Caroline (Lab) Pembroke, K&C
Todd, John R. (Con) Chiswick Homefields, HOU
Todd, Robert (UKIP) Bromley Common, BRO
Toki, Aziz (Lab) Church Street, COW
Toki, Romena (Lab) Maida Vale, COW
Tombolis, Frixos (Con) Maida Vale, COW
Tomlinson, Anna J. (Lab) Northfield, EAL
Tomlinson, Bryan P. (UKIP) Heathrow Villages, HIL
Tomlinson, Maeva M. (Green) Wallington South, SUT
Toms, Leonard C. (LD) Eastcote & East Ruislip, HIL
Toms-Hrnciarova, Jana T. (Con) Canonbury, ISL
Tomsone, Ieva (LD) Kenton, BRE
Tonks, Roger W. (BNP) Cray Valley West, BRO
Tooley, Lorna J. (Green) Longbridge, B&D
Toomey, Margaret A. (Green) Clock House, BRO
Topol, Steven J. (LD) Whitton, RUT
Torres, Rhoda M. (LD) Churchill, COW
Torrington, Rosemary C. (Con) Thamesfield, WAN
Torry, Nick (Green) Telegraph Hill, LEW
Tosun, Fikret (LD) Christchurch, BEX
Touma, Charbel (Con) Dormers Wells, EAL
Touma, Joseph (Con) Southall Broadway, EAL
Tousi, Mahyar (Con) Lee Green, LEW
Towler, David (Lab) Wallington South, SUT
Towler, Mary E. (Lab) Beddington South, SUT
Town, Bill (LD) Crofton Park, LEW
Towner, Carolyn J. (LD) West Ruislip, HIL
Townsend, Andy (LD) Alexandra, KUT
Townson, Louisa (Con) Wormholt & White City, H&F
Toy, Angela M. (UKIP) Ealing Common, EAL
Tracey, Kathy (Con) Wandsworth Common, WAN
Tracey, Ken (UKIP) Farnborough & Crofton, BRO
Trasenster, Mark W.D.C. (UKIP) St Leonard's, LAM
Treasnor, Donna M. (BNP) New Addington, CRO
Treen, Simon (Green) Bruce Grove, HAR
Trelawny, Alison (Con) Larkhall, LAM
Treppass, Amelie (Lab) Streatham Wells, LAM
Trett, Adrian J. (LD) Cann Hall, WAF
Trevethan, Amy (Lab) Underhill, BAR
Trew, Linda A. (Con) Mawneys, HAV
Tripp, Rachel (Lab) Forest Gate North, NEW
Trivedi, Ashwin (ILG) Belmont, HRW
Trivedi, Clare (Green) Woodside, CRO
Trotter, Joseph R. (LD) Bunhill, ISL
Trotter, Margaret R. (TUSC) Hackney Wick, HAC
True, Lord Nicholas E. (Con) East Sheen, RUT
Truesdale, Peter J. (LD) Bishop's, LAM
Tryl, Luke M. (Con) Thurlow Park, LAM
Tschupp, Maritza C. (Green) Stockwell, LAM
Tubb, Dan (UKIP) Cray Valley West, BRO
Tucker, Bok (Ind Res) Elm Park, HAV
Tucker, Jeffrey (Ind Res) Rainham, UKIP
Tucker, Pauline P.M. (Con) Clerkenwell, ISL
Tucker, Tony (LD) Purley, CRO
Tucker, Will (LD) Addiscombe, CRO
Tufail, Shana (Green) Bloomsbury, CAM
Tuffrey, Michael (LD) Ferndale, LAM
Tugwell, Christopher P. (Con) North End, BEX
Tunnicliffe, Pauline A. (Con) Orpington, BRO
Tunstall, Teresa M. (Con) Streatham Wells, LAM
Turán, Nurullah (Lab) St Mary's, ISL
Turbak, Piotr (Con) Lea Bridge, HAC
Turbefield, Robin A. (Con) Bridge, RED
Turfus, Colin (UKIP) Pinner South, HRW
Turgut, Andrew C. (Con) King's Park, HAC
Turmel, Francois (LD) Norland, K&C
Turner, Aleksandra (Con) East Acton, EAL
Turner, Bill (Lab) Thames, B&D
Turner, Brian D. (UKIP) Livesey, SOU
Turner, David W. (Green) Eltham South, GRE
Turner, Edwina (UKIP) Roehampton, WAN
Turner, George (LD) Oval, LAM
Turner, Georgina (Green) Canonbury, ISL
Turner, Janice (LD) Totteridge, BAR
Turner, Kenneth M. (Lab) Church End, RED
Turner, Michael (Con) Plaistow & Sundridge, BRO
Turner, Pauline (Lab) Barnehurst, BEX
Turner, Peter J. (Lab) Wallington North, SUT
Turner, Phil (Lab) Fortune Green, CAM
Turner, Timothy M. (Green) Furzedown, WAN
Turner-Morris, Elisabeth (Lab) East Sheen, RUT
Turrell, Thomas (Con) Blackheath, GRE
Turumella, Madhava K. (Con) Perivale, EAL
Turvey, Jason E. (TUSC) Spitalfields, THS
Turvey, Mary (Lab) West Ruislip, HIL
Tutchell, Derek J.A. (Lab) North Twickenham, RUT
Tutchell, Eva (Lab) Teddington, RUT
Tutt, Andrew L. (Con) East Walworth, SOU
Tweedell, Piers (Con) Peninsula, GRE
Twinn, Ian D. (Con) Grange, SOU
Twomey, Dominic (Lab) Gascoigne, B&D
Tyler, Ben (LD) West Hill, WAN
Tyler, Quentin (Green) West Hampstead, CAM
Tyne, John C. (Green) Chadwell, RED

U

Uddin, Bellal (THF) Island Gardens, THS
Uddin, Helal (Lab) Bromley South, THS
Uddin, Imam (Con) Wanstead, RED
Uddin, Imran (Lab) St Helier, MER
Uddin, Jamal (Con) Boleyn, NEW
Uddin, Mesbah (Con) Tokyngton, BRE
Uddin, Mohammed J. (LD) Longbridge, B&D
Uddin, Mohammed N. (Con) Chadwell, RED
Uddin, Muhammad E. (Ind) Churchill, COW
Uddin, Naz (Con) Custom House, NEW
Udeh, Greg (Lab) Graveney, MER
Ullah, Abdal (Lab) St Dunstan's, THS
Ullah, Md N. (Con) Alibon, B&D
Ullah, Salim (THF) Bethnal Green, THS
Ulus, Haydar (Lab) Haselbury, ENF
Umbo, Eileen M. (LD) East Barnet, BAR
Umeh, Mercy (Lab) Shepherds Bush Green, H&F
Underwood, Peter (Green) Selsdon & Ballards, CRO
Underwood, Ray (BNP) Gooshays, HAV
Unek, Fadile (Con) Hackney Central, HAC
Upadhyay, Ami (Con) The Lane, SOU
Upex, Paul (Lab) Forest Hill, LEW
Urquhart, Iain M.C. (Con) Whitefoot, LEW
Urrahman, Fazel (Con) Little Ilford, NEW
Usher, Caroline (Con) Balham, WAN
Uthayasenan, Senan (TUSC) High Street, WAF
Uz-Zaman, Motin (Lab) Mile End, THS
Uzoanya, Ozzie (Lab) Enfield Lock, ENF

V

Vajda, Ileana (Green) Perry Vale, LEW
Vajda, Violeta (Green) Brockley, LEW
Valcarcel, Christiana (Lab) Larkhall, LAM
Valent, Annosjka (TUSC) Lea Bridge, HAC
Van Bruegel, Marcus F. (LD) Gipsy Hill, LAM
Van De L'Isle, Hugh D. (TUSC) Shaftesbury, WAN
Van Den Hende, Linda J. (Res) Upminster, HAV
Van Der Elst, Anthony C.J. (UKIP) Bromley Town, BRO
Van Der Esch (LD) Chiswick Riverside, HOU
Van Der Stoep, Remco (Green) The Lane, SOU
Van Der Velde, Bem (Green) Camden Town, CAM

Van Kalwala, Zaffar (Lab) Stonebridge, BRE
 Van Randwyck, Hugo (UKIP) West Hill, WAN
 Vandyce, Nicholas D.A. (Con) Whitechapel, THS
 Vanier, Bernice A. (Lab) Tottenham Green, HAR
 Vanneck-Surplice, Teresa (UKIP) Ham, RUT
 Vanstone, Peter J. (Con) Hounslow Heath, HOU
 Varma, Surinder N. (Lab) Northfield, EAL
 Varnadeva, Anusha (Con) Beddington North, SUT
 Varvarides, Pennie (Green) East Barnet, BAR
 Vase, Anne R. (Lab) Surbiton Hill, KUT
 Vasey, Clark (Con) Hornsey, HAR
 Vaswani, Gardi (Green) Woodhouse, BAR
 Vaughan, Rory J. (Lab) Askew, H&F
 Vaughan, Winston (Lab) Forest Gate South, NEW
 Vaus, Jane (LD) Ferndale, LAM
 Vaze, Prashant B. (Green) Hampstead Town, CAM
 Veacock, Inge R. (LD) Southall Broadway, EAL
 Venables, Christopher J. (Green) Hackney Central, HAC
 Venn, Louise (Green) Telegraph Hill, LEW
 Venpin, John R. (Green) St Katharine's, THS
 Vernon, Lee (TUSC) Bellingham, LEW
 Vero, Sheila A. (Con) William Morris, WAF
 Vesey-Thompson, Ellie (Con) Regents Park, CAM
 Vicente-Machado, Alex (LD) Carshalton South, SUT
 Vick, Shirley J. (Con) Belvedere, BEX
 Vickers, Alan J. (Lab) Rainham, UKIP
 Vickery, Roy (Green) Bedford, WAN
 Vidler, Jean (Green) Coombe Hill, KUT
 Ville, David J. (Green) Stockwell, LAM
 Vince, Glynis (Con) Highlands, ENF
 Vincelli, Victor (UKIP) Stanmore Park, HRW
 Vincent, Gerry (Soc Lab) Longbridge, B&D
 Vincent, Guy W. (Lab) Fulham Reach, H&F
 Vincent, Jamie (Green) College, SOU
 Vincent, Sue (Lab) Holborn, CAM
 Viney, Anne D. (LD) Norbury, CRO
 Viney, Stephen J. (LD) Bensham Manor, CRO
 Virdee, Havinder S. (Lab) Boleyn, NEW
 Viridi, Gurpal S. (Lab) Cranford, HOU
 Visaria, Ruby (Green) Hanger Hill, EAL
 Vitelli, Siobhan M. (Green) Balham, WAN
 Vivian, John-Paul (LD) South Acton, EAL
 Voak, David J. (Green) Hylands, HAV
 Voakrodtm Heino (UKIP) Dudden Hill, BRE
 Von Massow, Nadja (Green) Fortis Green, HAR
 Von Ruhland, Catherine E. (Green) Hampton North, RUT
 Vose, Nick (Con) Kilburn, CAM
 Vougioukas, Alexander (Green) Hounslow West, HOU
 Voute, Tom (Green) Kenley, CRO
 Voyce, Hollie (LD) Latchmere, WAN
 Vrancianu, Ionel (Ind) Forest Gate South, NEW

W

Waddell, Paul M. (Lab) Croham, CRO
 Waddington, Simon I. (LD) Coldharbour, LAM
 Waddleton, John M. (LD) Coombe Hill, KUT
 Wade, Jeff (Lab) Chadwell Heath, B&D
 Wade, Julie (Green) Thornton Heath, CRO
 Wade, Linda (LD) Earl's Court, K&C
 Waghorn, Oliver P.J. (Con) Junction, ISL
 Wagner, Erich (LD) Frogna! & Fitzjohns, CAM
 Wailing, Phil (Res) Pettits, HAV
 Waine, Vivian H.R. (UKIP) Telegraph Hill, LEW
 Wainwright, Janet (Con) Woolwich Common, GRE
 Wainwright, Jim (UKIP) Ravenscourt Park, H&F
 Wainwright, Tim (Con) Kilburn, CAM
 Wait, Chris (BNP) Blackfen & Lamorbey, BEX
 Waiting, Chris (LD) Fulham Reach, H&F
 Waiting, Molly (LD) Fulham Broadway, H&F
 Wakefield, Charles P. (LD) Hendon, BAR
 Waker, Lee (Lab) Village, B&D
 Walby, Jane K. (Green) Gospel Oak, CAM
 Walden, David S. (LD) Queenstown, WAN
 Waldron, Sharon M. (Lab) Markhouse, WAF
 Wales, Simon D. (LD) Sutton West, SUT
 Walsh, Terry (Con) Southfields, WAN
 Waker, Andy (SKGHP) Aldborough, RED
 Walker, Chris (Green) Beverley, KUT
 Walker, Geoffrey A. (Con) Hatch Lane, WAF
 Walker, Imogen (Lab) Stockwell, LAM
 Walker, Joe (Lab) Stamford Hill West, HAC
 Walker, Lee (Green) Grove Park, LEW
 Walker, Patricia (Lab) Acton Central, EAL
 Walker, Peter (Lab) Figge's Marsh, MER
 Walker, Ray (Lab) Eltham West, GRE
 Walker, Tim (Green) Grove, KUT
 Wall, Derek (Green) Colville, K&C
 Wall, Lauren M. (Lab) Northolt West End, EAL
 Wall, Nicholas J. (Green) Palmers Green, ENF

Wall, Ray (Lab) Hobbayne, EAL
 Wallace, Gareth R. (Con) Clapham Town, LAM
 Wallace, Mark E. (Con) Streatam Hill, LAM
 Wallace, Melvin J. (Con) Squirrel's Heath, HAV
 Wallace-Brown, Heather (Green) Chislehurst, BRO
 Wallana, Shehryar (Con) Yiewsley, HIL
 Wallis, Victoria (Lab) Northwood Hills, HIL
 Wallooppillai, Gaj (Con) Coombe Hill, KUT
 Walls, Dianne (Lab) Forest Gate South, NEW
 Walsh, Brendan M. (Green) Bensham Manor, CRO
 Walsh, Helen V. (LD) Grange, SOU
 Walsh, Jacqueline H. (UKIP) Squirrel's Heath, HAV
 Walsh, James-J (Lab) Rushey Green, LEW
 Walsh, Mike (Lab) Finchley Church End, BAR
 Walsh, Ray (UKIP) Northfield, EAL
 Walters, Jessica (TUSC) Brixton Hill, LAM
 Walton, Benjamin C. (LD) Rushey Green, LEW
 Walton, John N.M. (Green) Vassall, LAM
 Walton, William (BNP) Ponders End, ENF
 Wancowicz, Elzbieta J. (Con) Hackney Central, HAC
 Ward, Adele (Green) Golders Green, BAR
 Ward, Alex (Con) Grove, KUT
 Ward, Anne (LD) Frogna! & Fitzjohns, CAM
 Ward, Carol (UKIP) Surbiton Hill, KUT
 Ward, Chris (UKIP) Valence, B&D
 Ward, Chris (LD) West Hill, WAN
 Ward, Diarmaid (Lab) Holloway, ISL
 Ward, Emily K. (LD) North Richmond, RUT
 Ward, Gerard E. (Lab) Hampton Wick, RUT
 Ward, Johan (UKIP) Coldharbour, LAM
 Ward, Martina J. (Con) Peckham, SOU
 Ward, Nick (Lab) St George's, ISL
 Ward, Sandra R. (UKIP) Upper Norwood, CRO
 Ward, Sarah L. (Lab) Kenley, CRO
 Ward, Tony (UKIP) Upper Norwood, CRO
 Ware, Hazel E. (Con) Southall Green, EAL
 Warleigh-Lack, Alexander (Green) Norwood Green, EAL
 Warleigh-Lack, Christopher B. (Green) Elthorne, EAL
 Warne, John (UKIP) Tudor, KUT
 Warner, Christopher J.F. (Green) Heathfield, CRO
 Warner, Carl (Con) Cricket Green, MER
 Warner, David C. (Ind) Coldharbour, LAM
 Warner, Haile (Lab) Trinity, MER
 Warner, Judith (Con) Abbey Road, COW
 Warner, Marion (Green) Purley, CRO
 Warren, Gregory (Lab) Stanley, K&C
 Warren, John (Con) Brondesbury Park, BRE
 Warren, Patrick M. (LD) Fairfield, WAN
 Warrick, Paul T.P. (Con) Stanley, K&C
 Warrington, Anne R. (Green) Hoe Street, WAF
 Warsame, Sabriye H. (LD) Colindale, BAR
 Warszawski, Bart (Con) Northumberland Park, HAR
 Warwick, Steven R. (LD) Monkams, RED
 Warwicker, David A. (UKIP) Woolwich Common, GRE
 Waterhouse, Tom (Con) Jubilee, ENF
 Waterman, Antony J.D. (Green) Fairfield, WAN
 Waters, Ann M. (Lab) Woodside, HAR
 Waters, Anna M. (UKIP) Clapham Common, LAM
 Waters, John (Con) Danson Park, BEX
 Watkins, Edward P. (Con) Coldharbour, LAM
 Watkins, Luke (Lab) Cray Meadows, BEX
 Watkins, Millicent J. (LD) East Finchley, BAR
 Watkinson, Gary (Con) Lower Morden, MER
 Watson, Bona (UKIP) St James, KUT
 Watson, Christine R. (LD) Village, B&D
 Watson, Glenroy (TUSC) Chapel End, WAF
 Watson, Mark (Lab) Addiscombe, CRO
 Watson, Mark E.W. (Con) Ladywell, LEW
 Watson, Tim (Green) Coulsdon West, CRO
 Watson, Trevor A. (LD) Little Ilford, NEW
 Watts, Carol (Con) Bounds Green, HAR
 Watts, Jon (Lab) Brockley, LEW
 Watts, Nicholas M. (LD) South Ruislip, HIL
 Watts, Nigel W.R. (Con) Canonbury, ISL
 Watts, Rachel E. (Con) St Peter's, THS
 Watts, Richard (Lab) Toillington, ISL
 Watts, Richard F. (Lab) Petts Wood & Knoll, BRO
 Wayne, Nicholas (Lab) Canonbury, ISL
 Weale, Mary C. (Con) Brompton, K&C
 Webb, Jess (Lab) Hackney Wick, HAC
 Webb, Ken (UKIP) Brockley, LEW
 Webb, Lawrence J. (UKIP) Gooshays, HAV
 Webb, Teresa (Green) Cazenove, HAC
 Webbe, Claudia N. (Lab) Bunhill, ISL
 Webber, Jackie (UKIP) Riverside, SOU
 Webber, John W. (LD) Chelsfield, BRO
 Webber, Jon (LD) Bickley, BRO
 Webber, Mark A. (UKIP) Canary Wharf, THS
 Webber, Sam D. (LD) Cray Valley East, BRO
 Webbewood, Paul (LD) Middle Park, GRE
 Weber, Lyn (Ind) Crouch End, HAR

Webster, Andrew P.H. (Green) Kew, RUT
 Webster, Duncan (Con) Caledonian, ISL
 Webster, Helen (LD) Greenhill, HRW
 Webster, James L.W. (Con) Cathedrals, SOU
 Wedderburn, Laurance A. (Con) Valley, WAF
 Wedderburn, Rachel A. (Con) High Street, WAF
 Weedon, Dan (Con) Upminster, HAV
 Weeks, Neil J. (Lab) Chingford Green, WAF
 Weinberg, Alan (Con) Clayhall, RED
 Weir, Ian A. (Green) Colliers Wood, MER
 Weir, Jas (Lab) Wallington South, SUT
 Weisenberger, Nicola A.C. (UKIP) Uxbridge North, HIL
 Weiss, Antonio (Lab) Marlborough, HRW
 Weitsch, Martina (Green) Northumberland Park, HAR
 Welch, Peter J. (LD) Maida Vale, COW
 Welfare, Damien F. (Lab) Blackheath, GRE
 Welland, Jonathan (Con) Telegraph Hill, LEW
 Wellbelove, Christopher (Lab) Clapham Town, LAM
 Wellings, Diana (Green) Leyton, WAF
 Wells, Andrew C. (LD) Bedford, WAN
 Wells, Keith F. (Con) Gooshays, HAV
 Wells, Mike B. (UKIP) East Putney, WAN
 Wells, Stefan E. (Green) Hounslow Heath, HOU
 Wells, Stephen F.C. (Con) Copers Cope, BRO
 Welsh, Fraser (Lab) St James's, COW
 Wentworth, John P. (Lab) Upper Norwood, CRO
 Wentworth-Shaw, Edward (Ind) Selhurst, CRO
 West, Jill (Con) Raynes Park, MER
 West, Paul J. (LD) Thamesmead Moorings, GRE
 West, Peter A. (LD) Hanger Hill, EAL
 West, Peter J. (Lab) Christchurch, BEX
 West, Stephen E. (Green) Frogna! & Fitzjohns, CAM
 Westbury, Izzy (Lab) Sands End, H&F
 Westcombe, Michael D. (Green) Shooters Hil, GRE
 Westwood, Roger S. (Con) Brooklands, HAV
 Weston, Elin E. (Lab) Hornsey, HAR
 Weston, Georgia L. (Ind) Headstone North, HRW
 Wharton, Bob (LD) Sudbury, BRE
 Wharton, Jack A. (Con) Streatam South, LAM
 Wharton, Jonathan J. (Green) Fairfield
 Whatley, Bob (Lab) Hounslow South, HOU
 Wheat, Sue (Green) Chapel End, WAF
 Wheatley, Benjamin (Lab) Stanley, K&C
 Wheatley, Robert J. (LD) High Street, WAF
 Wheeldon, Susie (Green) South Camberwell, SOU
 Wheeler, Jack (Green) Charlton, GRE
 Wheeler, Terry (Lab) Cathall, WAF
 Wheeler, Terry A. (Ind) Peninsula, GRE
 Whelan, Alan (LD) North Greenford, EAL
 Whelton, Martin (Lab) Pollards Hill, MER
 Whincup, Kevin M. (LD) Raynes Park, MER
 Whitby, Bradley (UKIP) Romford Town, HAV
 White, Andrew G. (Con) Brownswood, HAC
 White, Barbara (Lab) Goodmayes, RED
 White, Bert (Lab) Brooklands, HAV
 White, Chris (Con) Graveney, WAN
 White, Damian J. (Con) Squirrel's Heath, HAV
 White, Diane (LD) St Mark's, KUT
 White, Francis J. (Lab) Monkams, RED
 White, Isabel (Green) Sydenham, LEW
 White, John (Lab) Whalebone, B&D
 White, John B. (Con) Tulse Hill, LAM
 White, Michael J. (Con) Squirrel's Heath, HAV
 White, Michael R. (Con) Cavendish, HIL
 White, Paul J. (Lab) Earlsfield, WAN
 White, Penelope A. (Lab) Hylands, HAV
 Whitehall, Robert (UKIP) Barkingside, RED
 Whitehead, Anne (Lab) Wealdstone, HRW
 Whitehead, Ciaran (Green) Holloway, ISL and
 Cathedrals, SOU
 Whitehead, Daniel J. (LD) Newington, SOU
 Whitehead, Jill L. (LD) Carshalton Central, SUT
 Whitehead, John (Con) Kilburn, CAM
 Whitelaw, Heather E. (Con) Hackney Central, HAC
 Whiteside, James R. (LD) Chelsfield, BRO
 Whitmore, Liz (Lab) Lancaster Gate, COW
 Whitmore, Louise (Green) Bow West, THS
 Whitney, Reg (Res) St Andrew's, HAV
 Whitrow, Chris (Green) Heathfield, CRO
 Whittaker, Isobel (Green) North End, BEX
 Whittaker, Julie (LD) Mildmay, ISL
 Whittam, Kathleen (Lab) Rotherhithe, SOU
 Whittle, Peter R. (UKIP) Coldharbour, GRE
 Whittle, Philip L. (LD) Harlesden, BRE
 Whitworth, John (Lab) West Ham, N
 Whysall, Emma F.M. (Lab) Muswell Hill, HAR
 Wicks, Paul R. (LD) Valentines, RED
 Widdowson, James (Green) St Pancras, CAM
 Widdington, Kim B. (Lab) Northwood, HIL
 Wiffen, Paul K. (UKIP) Chadwell, RED
 Wiggett, Ivor (Lab) Bush Hill Park, ENF

Wijesuriya, Mayanthie (LD) Willesden Green, BRE
 Wilcox, Clair (Lab) Streatham South, LAM
 Wilford, Chris (Con) Stepney Green, THS
 Wilkes, Ian H. (Res) Pettits, UKIP
 Wilkes, Jeremy (Res) Hylands, HAV
 Wilkes, Julie (Res) Elm Park, HAV
 Wilkes, Laura (Lab) Cranbrook, RED
 Wilkins, Angela (Lab) Crystal Palace, BRO
 Wilkins, Christopher (Res) Emerson Park, HAV
 Wilkins, Nigel C. (Lab) St Helen's, K&C
 Wilkinson, Geoffrey J. (Green) Ickenham, HIL
 Wilkinson, Jacqui (Con) Churchill, COW
 Wilkinson, John P. (Con) Brampton, BEX
 Will, Emma W. (Con) Royal Hospital, K&C
 Willetts, Colin (Ind) Cray Valley West, BRO
 Williams, Adrian (Green) St Mary's, ISL
 Williams, Ailsa J. (Lab) Wimbledon Park, MER
 Williams, Andy D. (Con) Beddington South, SUT
 Williams, Anthony M. (UKIP) Glyndon, GRE
 Williams, Anthony P. (LD) Bayswater, COW
 Williams, Beverley (UKIP) Hanworth Park, HOU
 Williams, Bill (Lab) Rotherhithe, SOU
 Williams, Carole (Lab) Hoxton West, HAC
 Williams, Charles A. (Con) Redcliffe, K&C
 Williams, Chris (Lab) Kenley, CRO
 Williams, Crispin M.H. (UKIP) Heathfield, CRO
 Williams, Christopher J.H. (Con) Highbury East, ISL
 Williams, David C. (LD) Harold Wood, HAV
 Williams, David G. (Green) Mill Hill, BAR
 Williams, David R. (LD) Ham, RUT
 Williams, David T. (Con) Hillside, MER
 Williams, Don (Con) Swiss Cottage, CAM
 Williams, Evan J. (Con) St Peter's, ISL
 Williams, Grace M. (Lab) William Morris, WAF
 Williams, Isobel J. (Green) Ashburton, CRO
 Williams, Jack R. (LD) Clapham Town, LAM
 Williams, Jason T. (Lab) Churchill, COW
 Williams, John (LD) East Putney, WAN
 Williams, Kieron (Lab) Camberwell Green, SOU
 Williams, Krysia (Green) Stoke Newington, HAC
 Williams, Laurence (CPA) Cray Meadows, BEX
 Williams, Laurie (Lab) East Barnet, BAR
 Williams, Marion H. (Con) The Wrythe, SUT
 Williams, Mark (Lab) Brunswick Park, SOU
 Williams, Miranda L. (Lab) Charlton, GRE
 Williams, Peter J. (Lab) Bromley Common, BRO
 Williams, Richard (Lab) Crystal Palace, BRO
 Williams, Rob (TUSC) Shadwell, THS
 Williams, Rob (LD) West Putney, WAN
 Williams, Simon A. (Con) Harrow on the Hill, HRW
 Williams, Tanya R. (Green) North Richmond, RUT
 Williams, Thomas A. (Lab) Knightsbridge, COW
 Williams, Vanessa J. (Con) Cleveland, EAL
 Williams, Vernon (Ind) King's Park, HAC
 Williamson, Andrew D. (CPA) Plaistow South, NEW
 Williamson, Flora (Lab) Toillington, ISL
 Williamson, Graham K. (Ind Res) South Hornchurch, HAV
 Williamson, James R. (LD) Clerkenwell, ISL
 Williamson, Malcolm (CPA) Forest Gate South, NEW
 Williamson, Stephen (CPA) Boleyn, NEW
 Williamson, Vivienne R. (LD) Kenton, BRE
 Willis, Fenton L. (LD) Hobbayne, EAL
 Willmer, Andrew (LD) Elm Park, HAV
 Willoughby, Laura (LD) Barnsbury, ISL
 Wills, Sue (TUSC) Hatch Lane, WAF
 Willson, Aaron (Green) Bromley North, THS
 Wilson, Andrew M. (Lab) Larkhall, LAM
 Wilson, Andy (UKIP) Havering Wood, HAV
 Wilson, Anne B. (LD) Greenford Green, EAL
 Wilson, Bernard J. (Lab) Hayes & Coney Hall, BRO
 Wilson, Colin A. (UKIP) Orpington, BRO

Wilson, Dede (PNP) Munster, H&F
 Wilson, Janet A. (Green) Plaistow & Sundridge, BRO
 Wilson, Janine (Green) Glyndon, GRE
 Wilson, Jill (UKIP) Orpington, BRO
 Wilson, Margot (LD) Forest Hill, LEW
 Wilson, Michael R. (LD) Heathfield, RUT
 Wilson, Neil J. (Lab) Plaistow South, NEW
 Wilson, Richard J. (LD) Stroud Green, HAR
 Wilson, Tim (Green) Peninsula, GRE
 Wilton, Neil R. (Ind) Whitton, RUT
 Winborn, Susan (Con) Fairfield, CRO
 Windall, Gillian F. (Green) Petts Wood & Knoll, BRO
 Windsor, Miles (Con) West Barnes, MER
 Wingfield, Ian (Lab) Brunswick Park, SOU
 Wingfield, Paul A. (LD) Worcester Park, SUT
 Wingrove, Marian H. (Lab) Belmont, SUT
 Wingrove-Owens, Diana L. (LD) Ickenham, HIL
 Winifred, Sonia (Lab) Knight's Hill, LAM
 Winkfield, Nicholas J. (LD) East Acton, EAL
 Winkworth, Maggie (Green) Osterley, HOU
 Winterbotham, Melanie M. (LD) Ickenham, HIL
 Winterbottom, Joy (Green) Grange, ENF
 Wise, Darren C. (Res) Harold Wood, HAV
 Wise, Lucia Q. (Res) Gooshays, HAV
 Wise, Susan (Lab) Perry Vale, LEW
 Witham, Graham G. (Con) Cheam, SUT
 Withers, Pete (UKIP) Norbiton, KUT
 Wittams, Jo (Green) Selhurst, CRO
 Wolff, Sue (Lab) Little Venice, COW
 Womack, Helen A. (Green) Herne Hill, LAM
 Wood, Abi (Lab) Haverstock, CAM
 Wood, Andrew G. (Con) Canary Wharf, THS
 Wood, David (Lab) Fairfield, CRO
 Wood, David C. (Green) Abbey, MER
 Wood, John (Res) St Andrew's, HAV
 Wood, Nobby (UKIP) Alibon, B&D
 Wood, Paul (Con) Clock House, BRO
 Wood, Philippa C. (Con) Hanworth Park, HOU
 Wood, Rebecca (Con) Brunswick Park, SOU
 Wood, Stewart (UKIP) Sutton North, SUT
 Wood, Thomas W. (Green) Coldharbour, LAM
 Wood, Felix C. (Green) Hampton, RUT
 Woodbridge, David J. (LD) Colliers Wood, MER
 Woodrow, Russell V. (Con) Chaucer, SOU
 Woodburn, Lesley (TUSC) Barnsbury, ISL
 Woodcock, Lyn E. (LD) Hobbayne, EAL
 Woodgate, Paul J. (Lab) Hanger Hill, EAL
 Woodger-Bacon, Maxwell (Con) Colville, K&C
 Woodhouse, Emily (Green) Telegraph Hill, LEW
 Woodley, Louisa (Lab) New Addington, CRO
 Woodroffe, Simon R. (Lab) Greenford Green, EAL
 Woodrow, Peter F. (Lab) Endlebury, WAF
 Woods, David M. (UKIP) Bickley, BRO
 Woods, Emma (Con) Berrylands, KUT
 Woods, Roberta F.L. (BNP) Eltham North, GRE
 Woodward, William E. (LD) Bedford, WAN
 Wookey, Annette (LD) St James, KUT
 Woollcott, Peter D. (LD) Higham Hill, WAF
 Woolf, John (Lab) Highgate, HAR
 Woolley, Michael J. (Con) Brixton Hill, LAM
 Woolley, Philip T. (Green) Ferndale, LAM
 Woolnough, Graham (Con) West Twickenham, RUT
 Wootten, Peter C. (Con) Wandle Valley, SUT
 Worby, Maureen M. (Lab) Valence B&D
 Worrton, James (Con) Charlton, GRE
 Wortley, Christopher E. (Con) Wallington South, SUT
 Wortley, Hilary V. (Con) Beddington North, SUT
 Wrack, Michael (TUSC) Whitechapel, THS
 Wrack, Sarah L. (TUSC) Valley, WAF
 Wraith, Alexandra (UKIP) Carshalton South, SUT
 Wraith, Jerry (UKIP) Sutton South, SUT

Wren, Bernadette (Green) St George's, ISL
 Wright, Alex (Con) Surbiton Hill, KUT
 Wright, Anne (LD) Regent's Park, CAM
 Wright, Charles E.F. (Lab) Alexandra, HAR
 Wright, Christopher (Con) Coulsdon East, CRO
 Wright, Desmond J. (Con) Upper Norwood, CRO
 Wright, Kelly A-M (LD) Bunhill, ISL
 Wright, Ken (LD) Holborn, CAM
 Wright, Liz (Green) Enfield Highway, ENF
 Wright, Martin (LD) Highgate, CAM
 Wright, Stephen J.L. (Con) Pinner, HRW
 Wright, Timothy J. (Con) Haggerston, HAC
 Wyard, Dominic K. (LD) Vassall, LAM
 Wyatt, Jennifer M. (Lab) Fulwell & Hampton Hill, RUT
 Wye, Vicki (LD) Bickley, BRO
 Wykes, Emma-Louise D. (LD) Chessington North, KUT
 Wynter, Paul (Green) Gipsy Hill, LAM
 Wynter, William J. (Green) Tulse Hill, LAM
 Wypych, Agnieszka (Con) Stoke Newington, HAC

Y

Yarde, James (Lab) West Hampstead, CAM
 Yarrow, David A. (Con) Uxbridge North, HIL
 Yarwood, Sheila R. (LD) Finchley Church End, BAR
 Yeates, Laura J. (Green) Biggin Hill, BRO
 Yeo, Edmond H-K (Con) Greenford Green, EAL
 Yeoman, Angela E. (LD) Bridge, RED
 Yerli, Baris (Lab) Bridge, RED
 Yiannitsarou, Amy (Con) Palmers Green, ENF
 Yilmaz, Zeliha (LD) Hoe Street, WAF
 Yoganathan, Yogan (LD) St Mark's, KUT
 Yore, Michael P. (Lab) Romford Town, HAV
 Youton, Simon C.L. (LD) Cheam, SUT
 Young, Anthony C.B. (Con) Ealing Broadway, EAL
 Young, Benjamin (Lab) Pinner South, HRW
 Young, Dan (Lab) Heath, B&D
 Young, George T.S. (Con) Thornton, LAM
 Young, Janet E. (Con) Southfield, EAL
 Young, Sandra H. (Green) Oval, LAM
 Youngusband, Peter R. (UKIP) Streatham Hill, LAM
 Younis, Ali (Lab) Fairlop, RED
 Yurtseverji, Murat (Con) Southgate Green, ENF
 Yusuf, Hamsa (Ind) Woolwich Riverside, GRE
 Yusuf, Hassan (Lab) Cockfosters, ENF
 Yusuf, Seran (LD) Farnborough & Crofton, BRO
 Yusuf, Mariam (APP) Peckham, SOU

Z

Zabavnik, Bozidar (No desc) Askew, H&F
 Zaidi Misdag S.H. (Con) Cheam, SUT
 Zaman, Aktaruz (THF) St Peter's, THS
 Zaman, Farhana (Lab) Shadwell, THS
 Zaman, Mohammed K. (Lab) Petts Wood & Knoll, BRO
 Zaman, Mohammed S. (Con) Alibon, B&D
 Zammett, Neil P. (Lab) Chadwell, RED
 Zaniitchkhan, Linda (Lab) Parsloes, B&D
 Zavros, Maria (Con) Winchmore Hill, ENF
 Zeid, Jeremy S. (UKIP) Kenton East, HRW
 Zerdin, David L. (LD) Norwood Green, EAL
 Zhang, Nick (LD) Thamesfield, WAN
 Zhubi, Besart (Lab) Campden, K&C
 Zihni, Niyazi (Con) Upper Edmonton, ENF
 Zinkin, Peter (Con) Childs Hill, BAR
 Zolnierzak, Weronika (Con) De Beauvoir, HAC
 Zommer, Yuval (LD) Bayswater, COW
 Zsikhotska, Lubov (UKIP) Bethnal Green, THS
 Zubairi, Zakia (Lab) Colindale, BAR
 Zuchowska, Hanna A. (LD) Wandle Valley, SUT
 Zuleta, Lorraine (LD) Brunswick Park, SOU