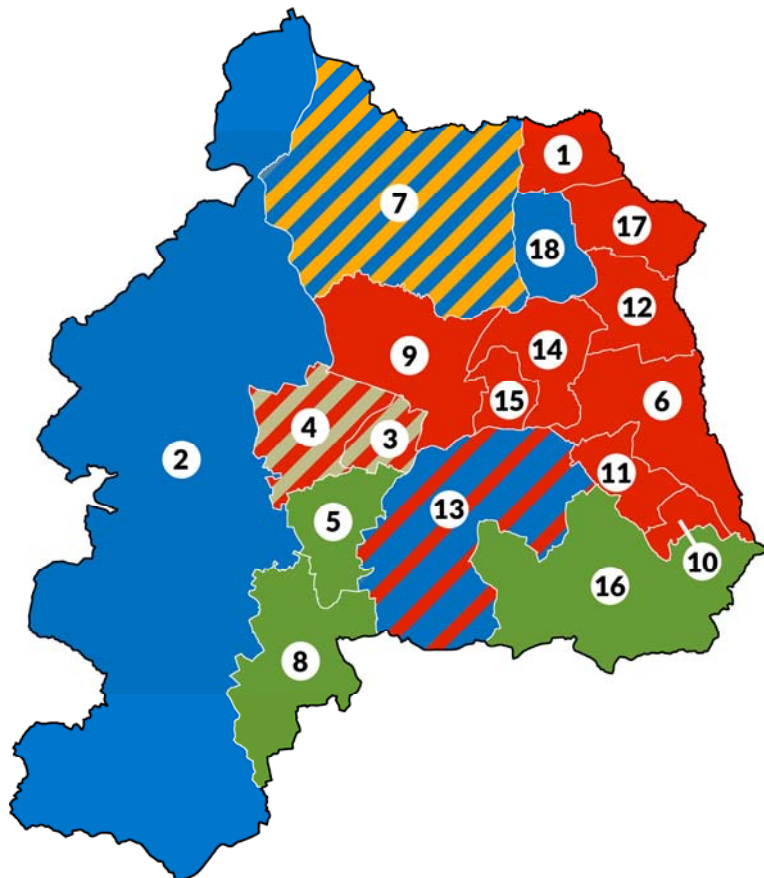


# 2023 council election maps

## Key

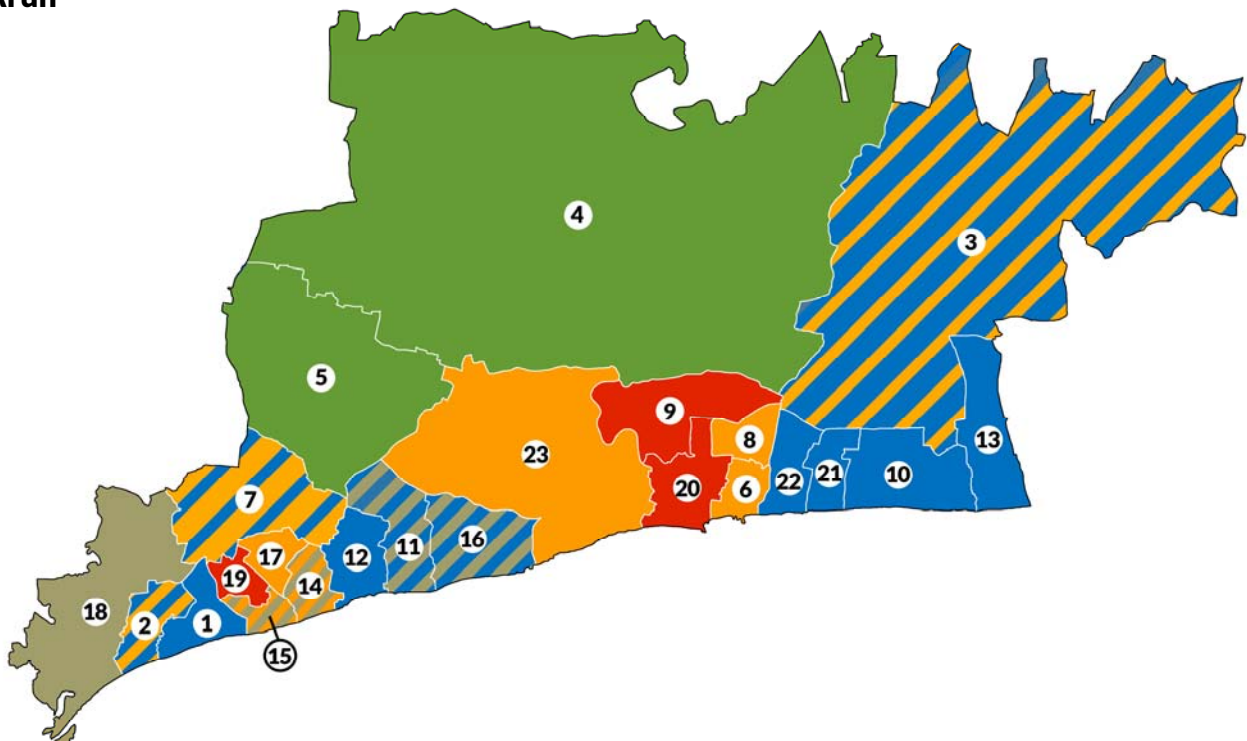
	Conservative Party
	Labour Party
	Liberal Democrats
	Green Party
	Independent
	Residents' Association   Amenity Society   Community Group
	Liberal Party (Liverpool)
	Reform UK (Derby)
	Social Democratic Party (Leeds)
	Yorkshire Party (East Riding of Yorkshire)
	National Flood Prevention Party (Windsor and Maidenhead)
	No election in this ward this year

## Amber Valley boundary changes



1. Alfreton
2. Alport and South West Parishes
3. Belper East
4. Belper North
5. Belper South
6. Codnor, Langley Mill and Aldercar
7. Crich and South Wingfield
8. Duffield and Quarndon
9. Heage and Ambergate
10. Heanor and Loscoe
11. Heanor East
12. Heanor West and Loscoe
13. Ironville and Riddings
14. Kilburn, Denby, Holbrook & Horsley
15. Ripley
16. Ripley and Marehay
17. Smalley, Shipley & Horsley Woodhouse
18. Somercotes
19. Swanwick

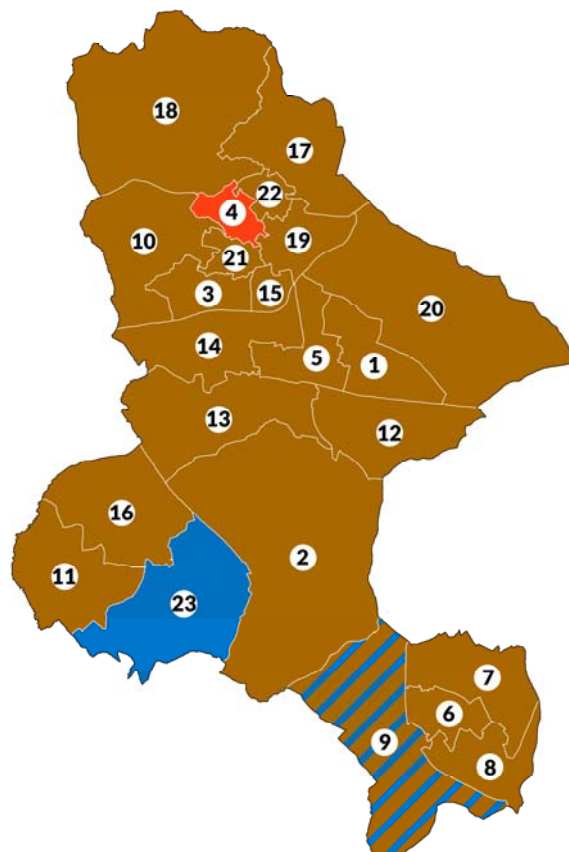
## Arun



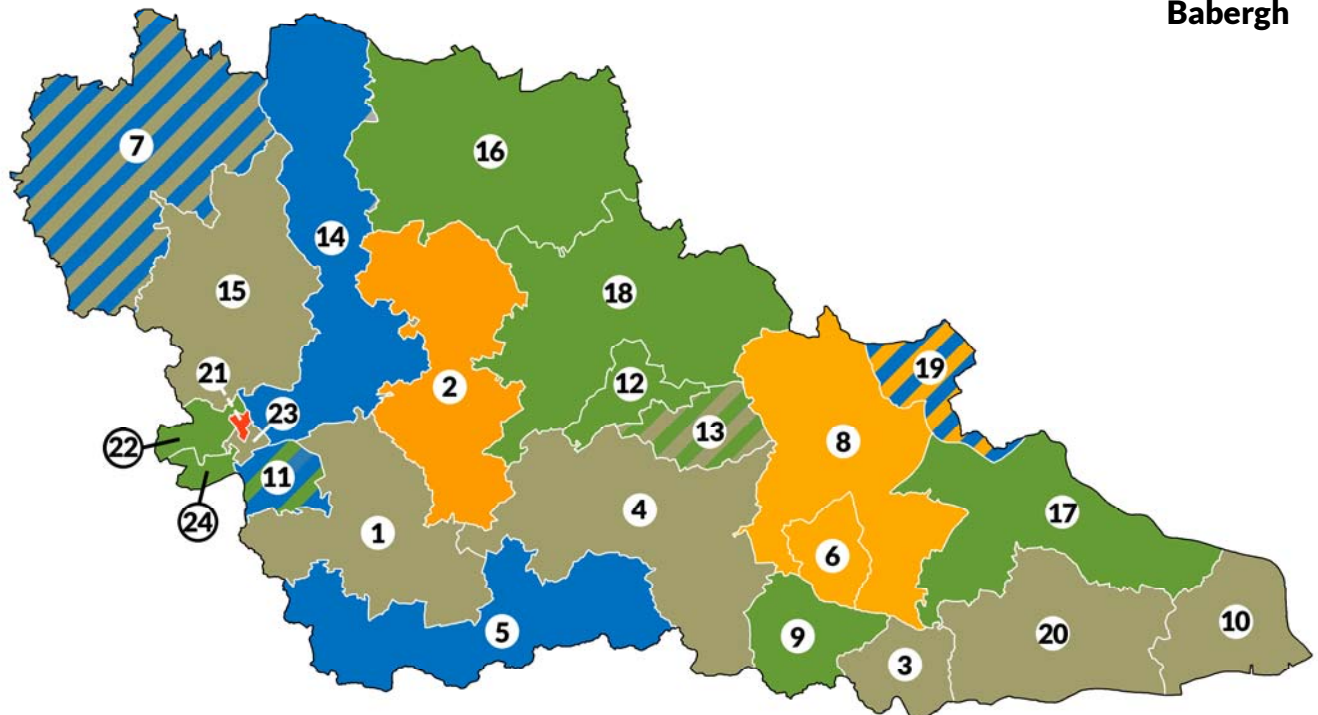
- |                          |                                 |                      |                     |
|--------------------------|---------------------------------|----------------------|---------------------|
| 1. Aldwick East          | 7. Bersted                      | 12. Felpham West     | 18. Pagham          |
| 2. Aldwick West          | 8. Brookfield                   | 13. Ferring          | 19. Pevensey        |
| 3. Angmering and Findon  | 9. Courtwick with<br>Toddington | 14. Hotham           | 20. River           |
| 4. Arundel and Walberton | 10. East Preston                | 15. Marine           | 21. Rustington East |
| 5. Barnham               | 11. Felpham East                | 16. Middleton-on-Sea | 22. Rustington West |
| 6. Beach                 |                                 | 17. Orchard          | 23. Yapton          |

## Ashfield

1. Abbey Hill
2. Annesley and Kirkby Woodhouse
3. Ashfields
4. Carsic
5. Sutton Central and New Cross
6. Hucknall Central
7. Hucknall North
8. Hucknall South
9. Hucknall West
10. Huthwaite and Brierley
11. Jacksdale and Westwood
12. Kingsway
13. Kirkby Cross and Portland
14. Larwood
15. Leamington
16. Sutton St Mary's
17. Selston
18. Skegby
19. Stanton Hill and Teversal
20. Greenwood and Summit
21. Sutton Junction and Harlow Wood
22. The Dales
23. Underwood

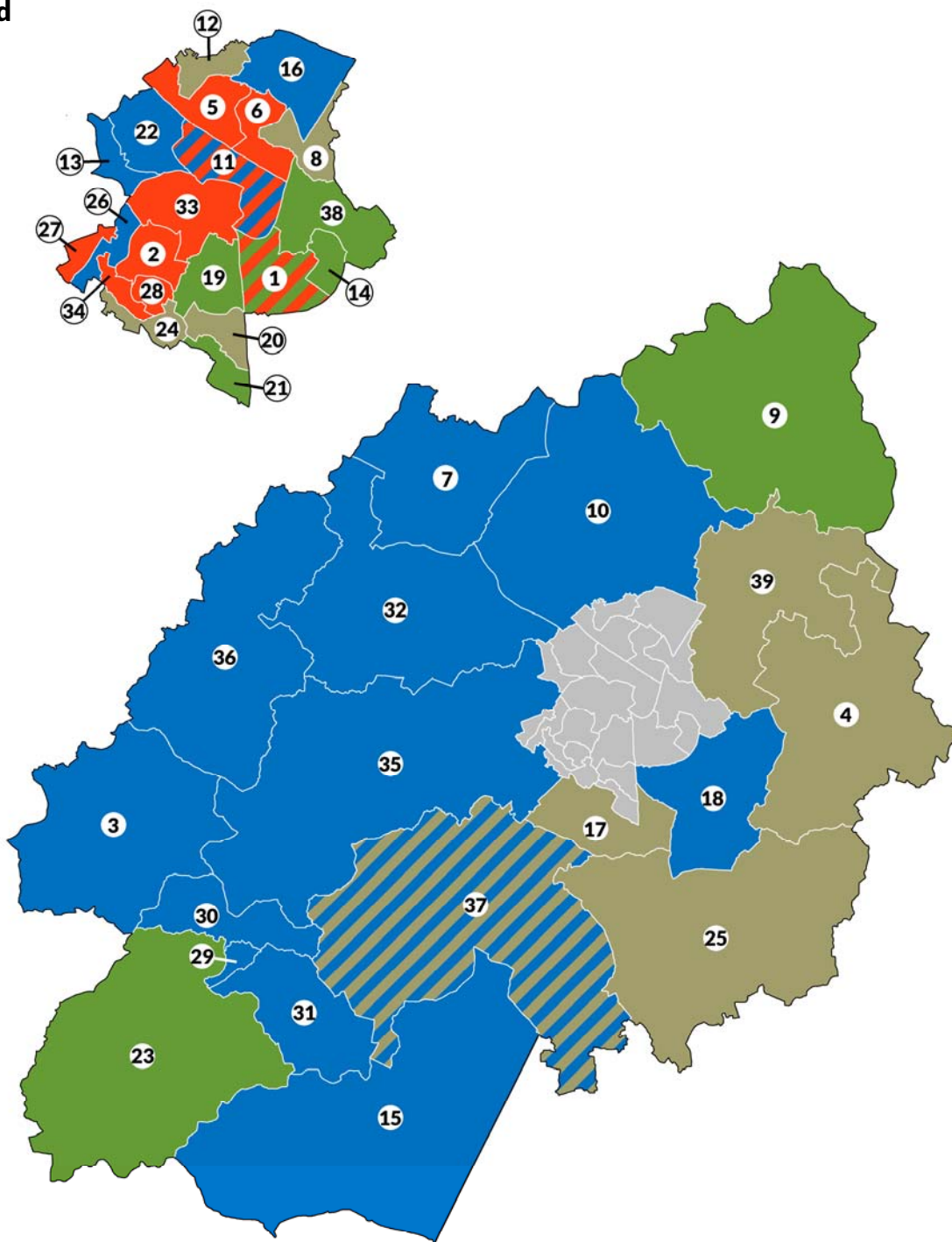


## Babergh



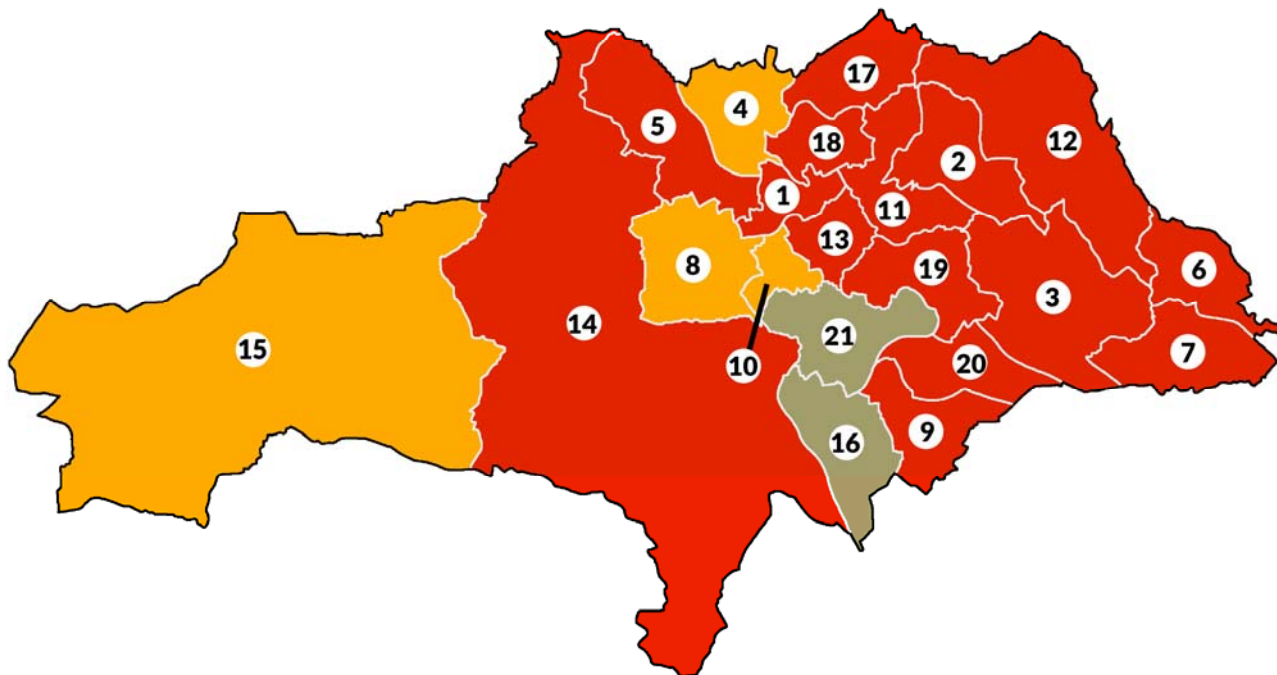
- |                              |                        |                             |
|------------------------------|------------------------|-----------------------------|
| 1. Assington                 | 9. East Bergholt       | 17. Orwell                  |
| 2. Box Vale                  | 10. Ganges             | 18. South East Cosford      |
| 3. Brantham                  | 11. Great Cornard      | 19. Sproughton and Pinewood |
| 4. Brett Vale                | 12. Hadleigh North     | 20. Stour                   |
| 5. Bures St Mary and Nayland | 13. Hadleigh South     | 21. Sudbury North East      |
| 6. Capel St Mary             | 14. Lavenham           | 22. Sudbury North West      |
| 7. Chadacre                  | 15. Long Melford       | 23. Sudbury South East      |
| 8. Copdock and Washbrook     | 16. North West Cosford | 24. Sudbury South West      |

# Ashford



- |  |   |                            |
|--|---|----------------------------|
| 1. Aylesford and East Stour            | 15. Isle of Oxney                             | 28. Stanhope               |
| 2. Beaver                              | 16. Kennington                                | 29. Tenterden North        |
| 3. Biddenden                           | 17. Kingsnorth Village and Bridgefield        | 30. Tenterden St Michael's |
| 4. Bircholt                            | 18. Mersham and Sevington South with Finberry | 31. Tenterden South        |
| 5. Bockhanger                          | 19. Norman                                    | 32. Upper Weald            |
| 6. Bybrook                             | 20. Park Farm North                           | 33. Victoria               |
| 7. Charing                             | 21. Park Farm South                           | 34. Washford               |
| 8. Conningbrook and Little Burton Farm | 22. Repton                                    | 35. Weald Central          |
| 9. Downs North                         | 23. Rolvenden & Tenterden West                | 36. Weald North            |
| 10. Downs West                         | 24. Roman                                     | 37. Weald South            |
| 11. Furley                             | 25. Saxon Shore                               | 38. Willesborough          |
| 12. Goat Lees                          | 26. Singleton East                            | 39. Wye with Hinxhill      |
| 13. Godinton                           | 27. Singleton West                            |                            |
| 14. Highfield                          |   |                            |

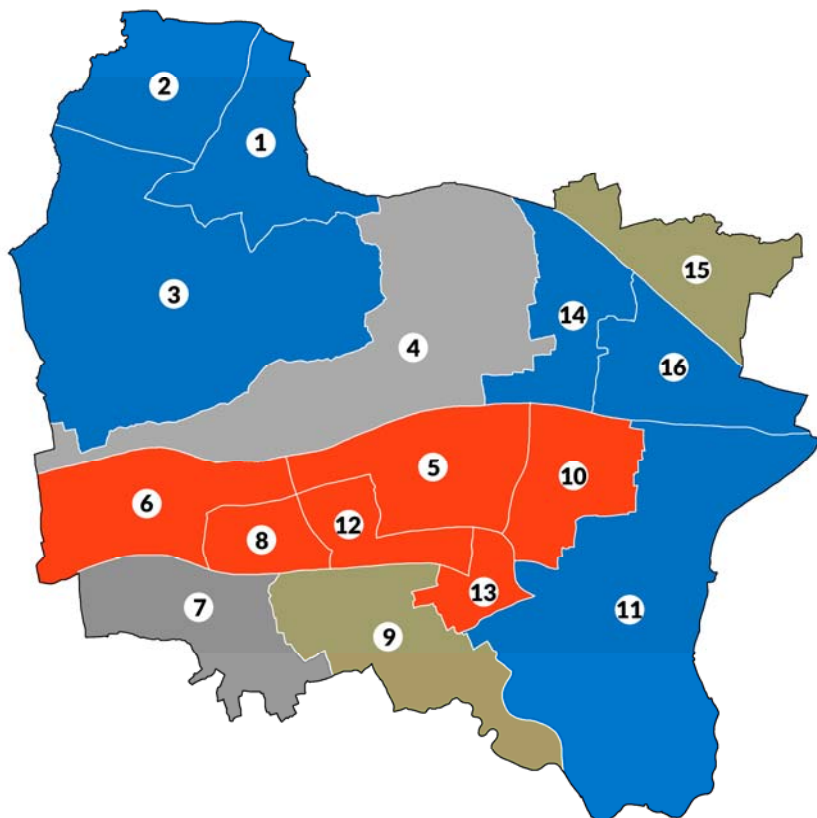
## Barnsley



- |                 |                    |                    |
|-----------------|--------------------|--------------------|
| 1. Central      | 8. Dodworth        | 15. Penistone West |
| 2. Cudworth     | 9. Hoyland Milton  | 16. Royston        |
| 3. Darfield     | 10. Kingstone      | 17. St Helen's     |
| 4. Darton East  | 11. Monk Bretton   | 18. Stairfoot      |
| 5. Darton West  | 12. North East     | 19. Wombwell       |
| 6. Dearne North | 13. Old Town       | 20. Worsbrough     |
| 7. Dearne South | 14. Penistone East |                    |

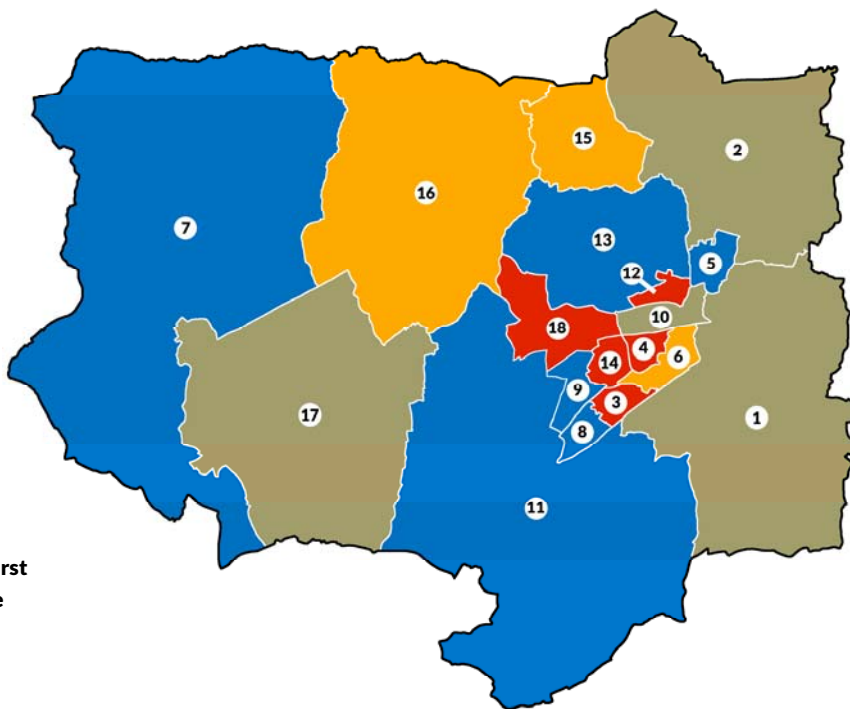
## Basildon

1. Billericay East
2. Billericay West
3. Burstead
4. Crouch
5. Fryerns
6. Laindon Park
7. Langdon Hills
8. Lee Chapel North
9. Nethermayne
10. Pitsea North West
11. Pitsea South East
12. St Martin's
13. Vange
14. Wickford Castledon
15. Wickford North
16. Wickford Park



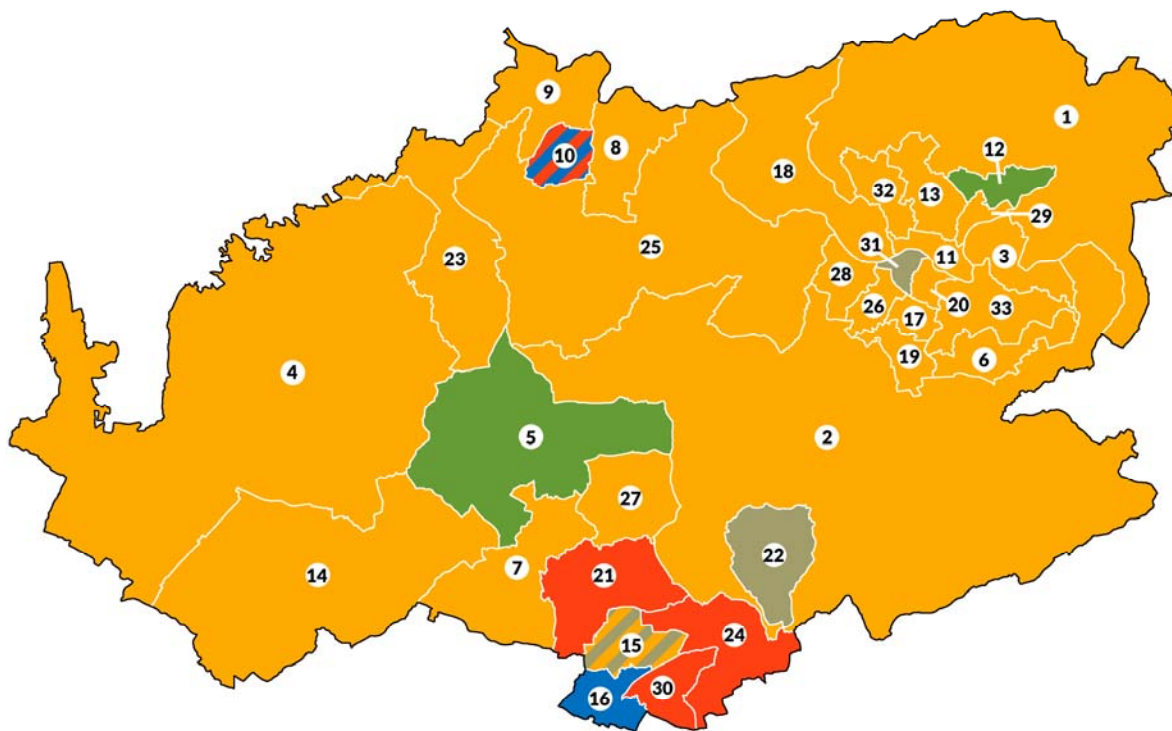
## Basingstoke and Deane

1. Basing
2. Bramley
3. Brighton Hill
4. Brookvale and Kings Furlong
5. Chineham
6. Eastrop and Grove
7. Evingar
8. Hatch Warren and Beggarwood
9. Kempshott and Buckskin
10. Norden
11. Oakley and The Candovers
12. Popley
13. Sherborne St John and Rooksdown
14. South Ham
15. Tadley and Pamber
16. Tadley North, Kingsclere and Baughurst
17. Whitchurch, Overton and Laverstoke
18. Winklebury and Manydown

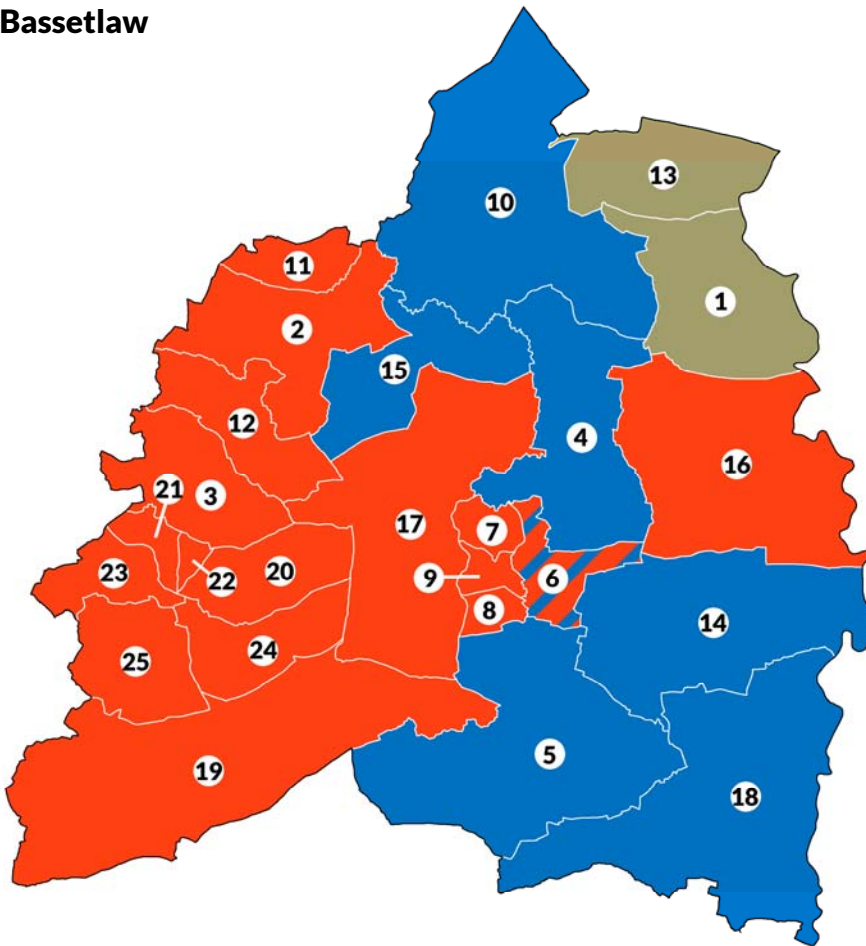


## Bath and North East Somerset

- |                          |                           |                           |                           |
|--------------------------|---------------------------|---------------------------|---------------------------|
| 1. Bathavon North        | 10. Keynsham South        | 18. Newbridge             | 27. Timsbury              |
| 2. Bathavon South        | 11. Kingsmead             | 19. Odd Down              | 28. Twerton               |
| 3. Bathwick              | 12. Lambridge             | 20. Oldfield Park         | 29. Walcot                |
| 4. Chew Valley           | 13. Lansdown              | 21. Paulton               | 30. Westfield             |
| 5. Clutton & Farmborough | 14. Mendip                | 22. Peasedown             | 31. Westmoreland          |
| 6. Combe Down            | 15. Midsomer Norton North | 23. Publow and Whitchurch | 32. Weston                |
| 7. High Littleton        | 16. Midsomer Norton       | 24. Radstock              | 33. Widcombe and Lyncombe |
| 8. Keynsham East         | Redfield                  | 25. Salford               |                           |
| 9. Keynsham North        | 17. Moorlands             | 26. Southdown             |                           |



## Bassetlaw



1. Beckingham
2. Blyth
3. Carlton
4. Clayworth
5. East Markham
6. East Retford East
7. East Retford North
8. East Retford South
9. East Retford West
10. Everton
11. Harworth
12. Langold
13. Misterton
14. Rampton
15. Ranskill
16. Sturton
17. Sutton
18. Tuxford and Trent
19. Wellbeck
20. Worksop East
21. Worksop North
22. Worksop North East
23. Worksop North West
24. Worksop South
25. Worksop South East

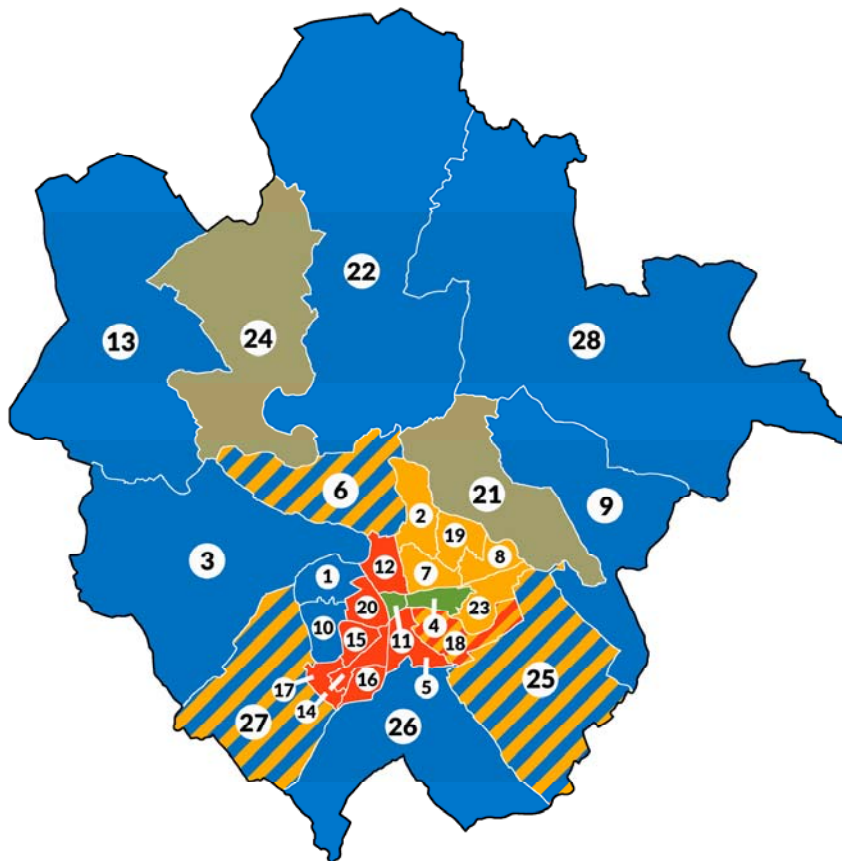
## Blaby

boundary changes

1. Blaby
2. Braunstone Millfield
3. Braunstone Ravenhurst
4. Cosby and South Whetstone
5. Countesthorpe
6. Enderby
7. Fosse Highcross
8. Fosse Normanton
9. Fosse Stoney Cove
10. Glen Parva
11. Glenfield Ellis
12. Glenfield Faire
13. Kirby Muxloe
14. Leicester Forest and Lubbesthorpe
15. Narborough and Littlethorpe
16. North Whetstone
17. Thorpe Astley and St Mary's



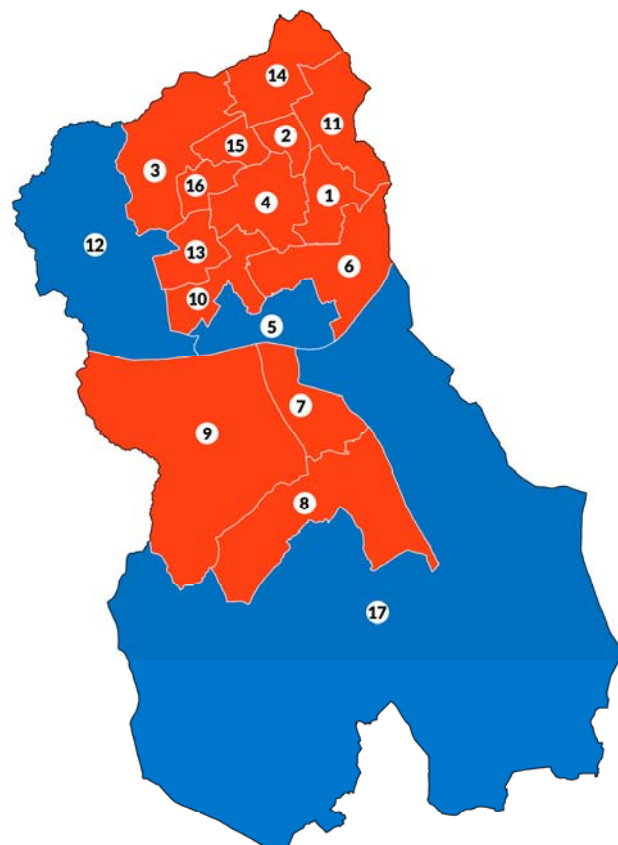
## Bedford boundary changes



1. Biddenham
2. Brickhill
3. Bromham
4. Castle and Newnham
5. Cauldwell
6. Clapham and Oakley
7. De Parys
8. Goldington
9. Great Barford
10. Great Denham
11. Greyfriars
12. Harpur
13. Harrold
14. Kempston Central and East
15. Kempston North
16. Kempston South
17. Kempston West
18. Kingsbrook
19. Putnoe
20. Queens Park
21. Renhold and Ravensden
22. Riseley
23. Riverfield
24. Sharnbrook
25. Shortstown
26. Wixams and Wilstead
27. Wootton and Kempston Rural
28. Wyboston

## Blackburn with Darwen boundary changes

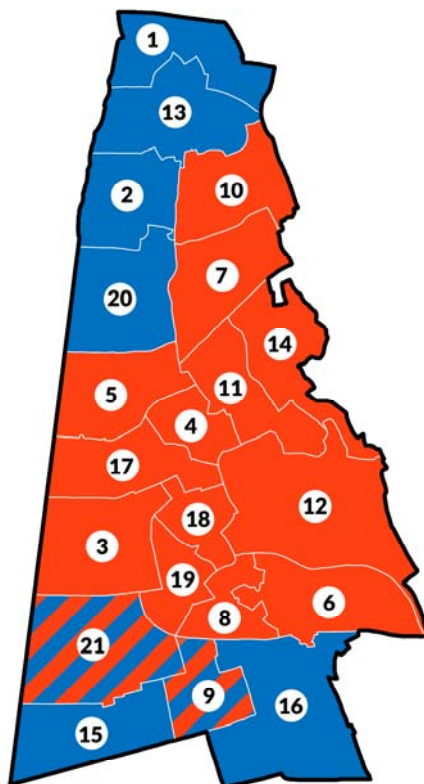
1. Audley and Queen's Park
2. Bastwell and Daisyfield
3. Billinge and Beardwood
4. Blackburn Central
5. Blackburn South
6. Blackburn South East
7. Darwen East
8. Darwen South
9. Darwen West
10. Ewood
11. Little Harwood and Whitebirk
12. Livesey with Pleasington
13. Mill Hill and Moorgate
14. Roe Lee
15. Shear Brow & Corporation Park
16. Wensley Fold
17. West Pennine



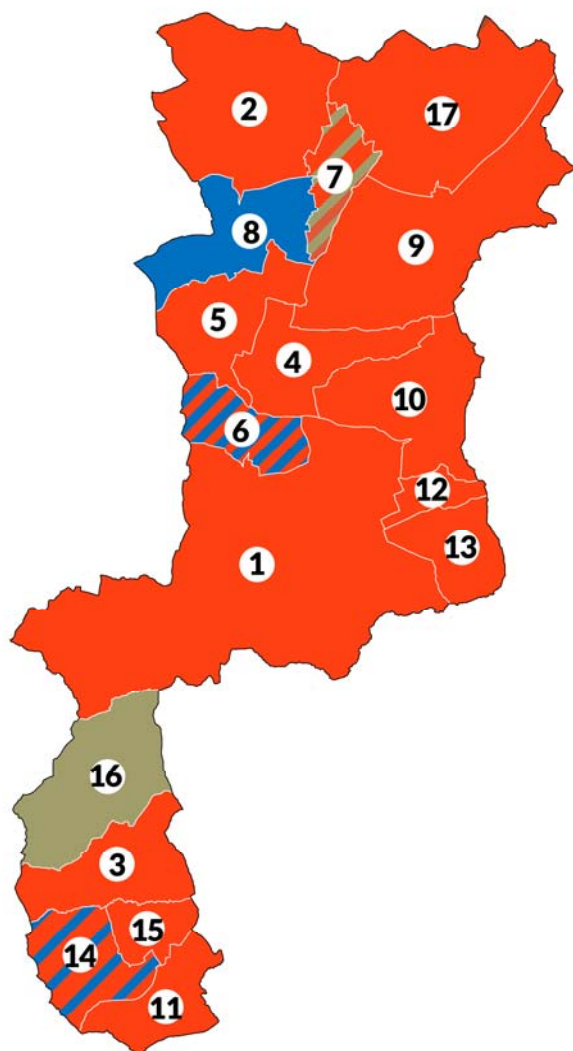


## Blackpool boundary changes

1. Anchorsholme
2. Bispham
3. Bloomfield
4. Brunswick
5. Claremont
6. Clifton
7. Greenlands
8. Hawes Side
9. Highfield
10. Ingthorpe
11. Layton
12. Marton
13. Norbreck
14. Park
15. Squires Gate
16. Stanley
17. Talbot
18. Tyldesley
19. Victoria
20. Warbreck
21. Waterloo

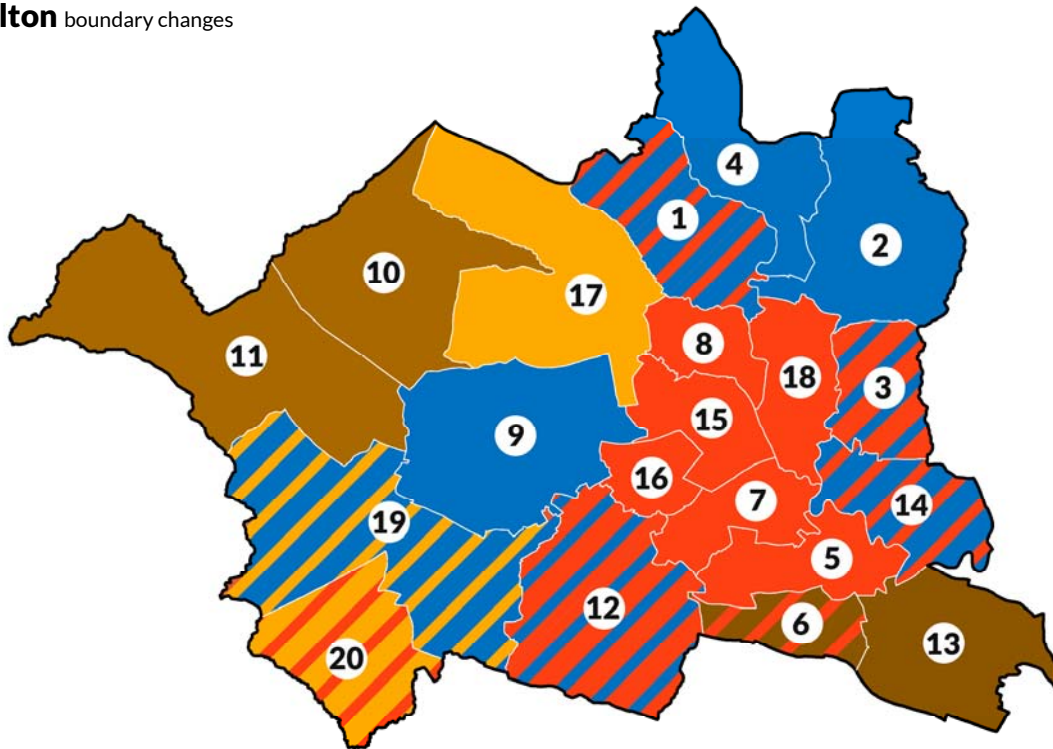


## Bolsover



1. Ault Hucknall
2. Barlborough
3. Blackwell
4. Bolsover East
5. Bolsover North and Shuttleworth
6. Bolsover South
7. Clowne East
8. Clowne West
9. Elmton-with-Creswell
10. Langwith
11. Pinxton
12. Shirebrook North
13. Shirebrook South
14. South Normanton East
15. South Normanton West
16. Tibshelf
17. Whitwell

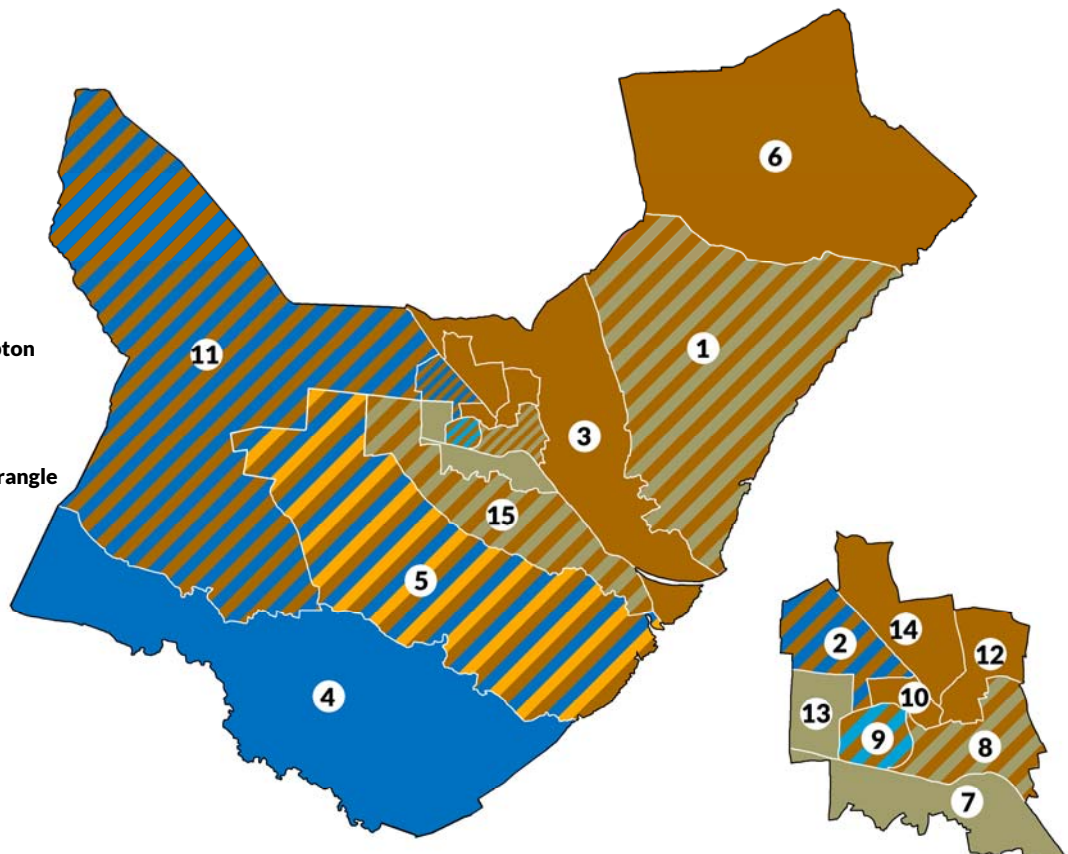
**Bolton** boundary changes



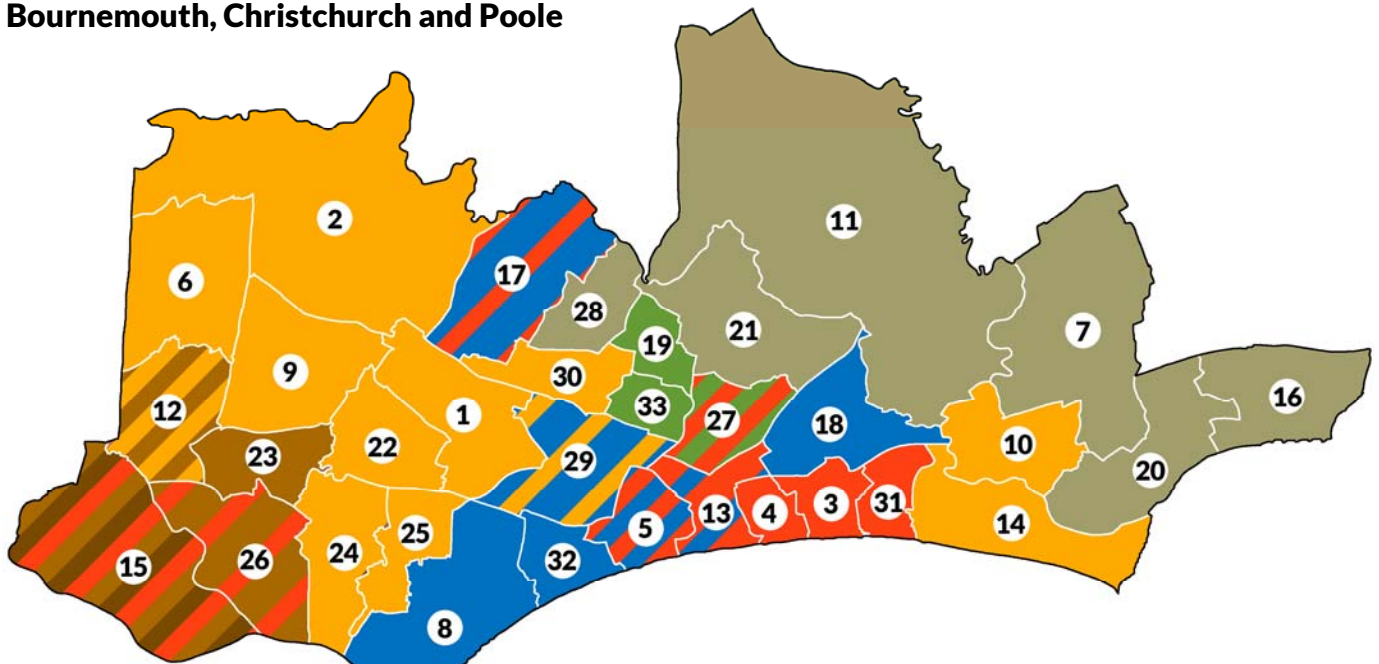
- |                    |                                  |  |
|--------------------|----------------------------------|--|
| 1. Astley Bridge   | 8. Halliwell                     | 15. Queens Park and Central            |
| 2. Bradshaw        | 9. Heaton, Lostock & Chew Moor   | 16. Rumworth                           |
| 3. Brightmet       | 10. Horwich North                | 17. Smithills                          |
| 4. Bromley Cross   | 11. Horwich South and Blackrod   | 18. Tonge with The Halgh               |
| 5. Farnworth North | 12. Hulton                       | 19. Westhoughton North and Hunger Hill |
| 6. Farnworth South | 13. Kearsley                     | 20. Westhoughton South                 |
| 7. Great Lever     | 14. Little Lever and Darcy Lever |  |

**Boston**

1. Coastal
2. Fenside
3. Fishtoft
4. Five Villages
5. Kirton and Frampton
6. Skirbeck
7. Staniland
8. Station
9. Old Leake and Wrangle
10. St Thomas'
11. Swineshead and Holland Fen
12. Trinity
13. West
14. Witham
15. Wyberton



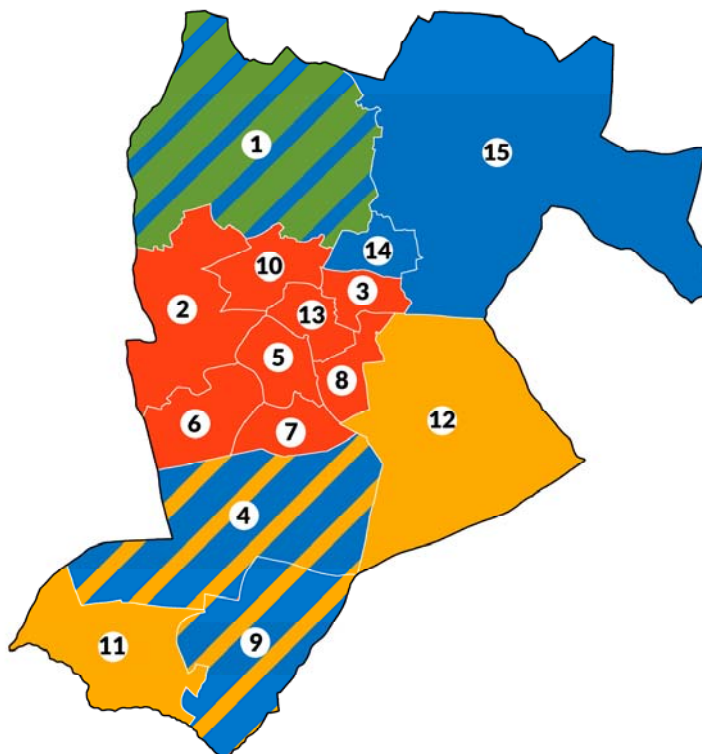
## Bournemouth, Christchurch and Poole



- |                                |   |                                |
|--------------------------------|---|--------------------------------|
| 1. Alderney and Bourne Valley  | 13. East Cliff and Springbourne           | 24. Parkstone                  |
| 2. Bearwood and Merley         | 14. East Southbourne and Tuckton          | 25. Penn Hill                  |
| 3. Boscombe East and Pokesdown | 15. Hamworthy                             | 26. Poole Town                 |
| 4. Boscombe West               | 16. Highcliffe and Walkford               | 27. Queen's Park               |
| 5. Bournemouth Central         | 17. Kinson                                | 28. Redhill and Northbourne    |
| 6. Broadstone                  | 18. Littledown and Iford                  | 29. Talbot and Branksome Woods |
| 7. Burton and Grange           | 19. Moordown                              | 30. Wallisdown and Winton West |
| 8. Canford Cliffs              | 20. Mudeford, Stanpit and West Highcliffe | 31. West Southbourne           |
| 9. Canford Heath               | 21. Muscliff and Strouden Park            | 32. Westbourne and West Cliff  |
| 10. Christchurch Town          | 22. Newtown and Heatherlands              | 33. Winton East                |
| 11. Commons                    | 23. Oakdale                               |                                |
| 12. Creekmoor                  |   |                                |

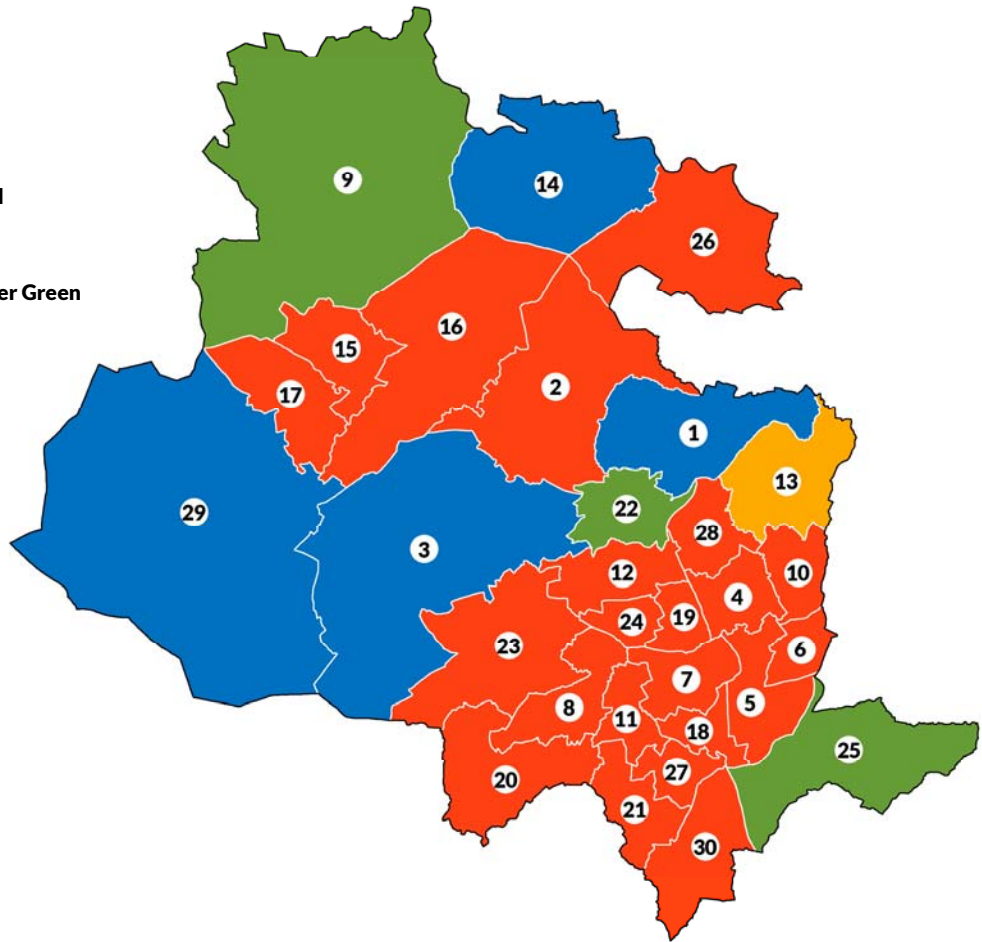
## Bracknell Forest boundary changes

1. Binfield North and Warfield West
2. Binfield South and Jennetts Park
3. Bullbrook
4. Crowthorne
5. Easthampstead and Wildridings
6. Great Hollands
7. Hanworth
8. Harmans Water and Crown Wood
9. Owlsmoor and College Town
10. Priestwood and Garth
11. Sandhurst
12. Swinley Forest
13. Town Centre and The Parks
14. Whitegrove
15. Winkfield and Warfield East



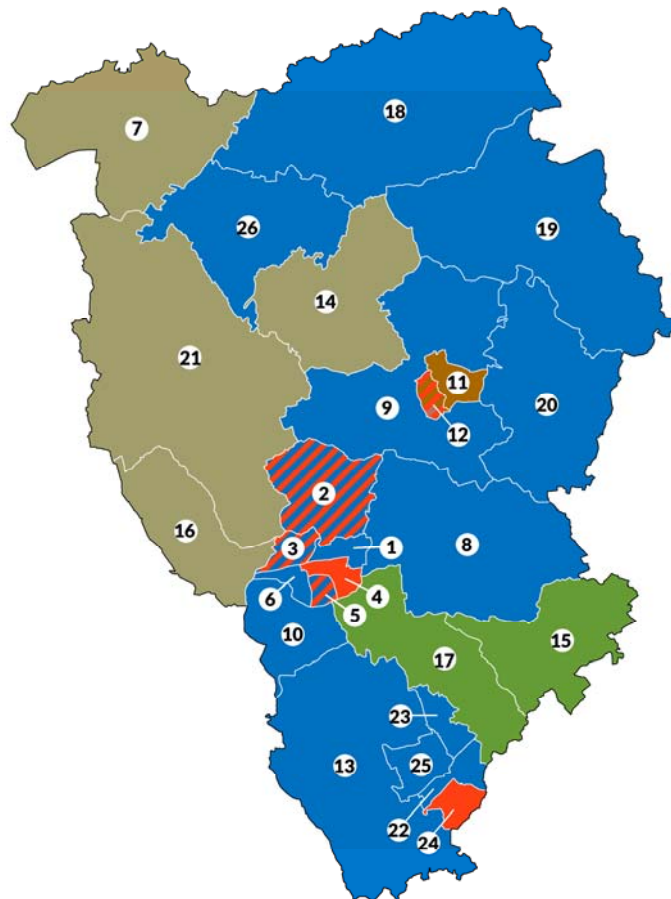
## Bradford

1. Baildon
2. Bingley
3. Bingley Rural
4. Bolton and Undercliffe
5. Bowling and Barkerend
6. Bradford Moor
7. City
8. Clayton and Fairweather Green
9. Craven
10. Eccleshill
11. Great Horton
12. Heaton
13. Idle and Thackley
14. Ilkley
15. Keighley Central
16. Keighley East
17. Keighley West
18. Little Horton
19. Manningham
20. Queensbury
21. Royds
22. Shipley
23. Thornton and Allerton
24. Toller
25. Tong
26. Wharfedale
27. Wibsey
28. Windhill and Wrose
29. Worth Valley
30. Wyke



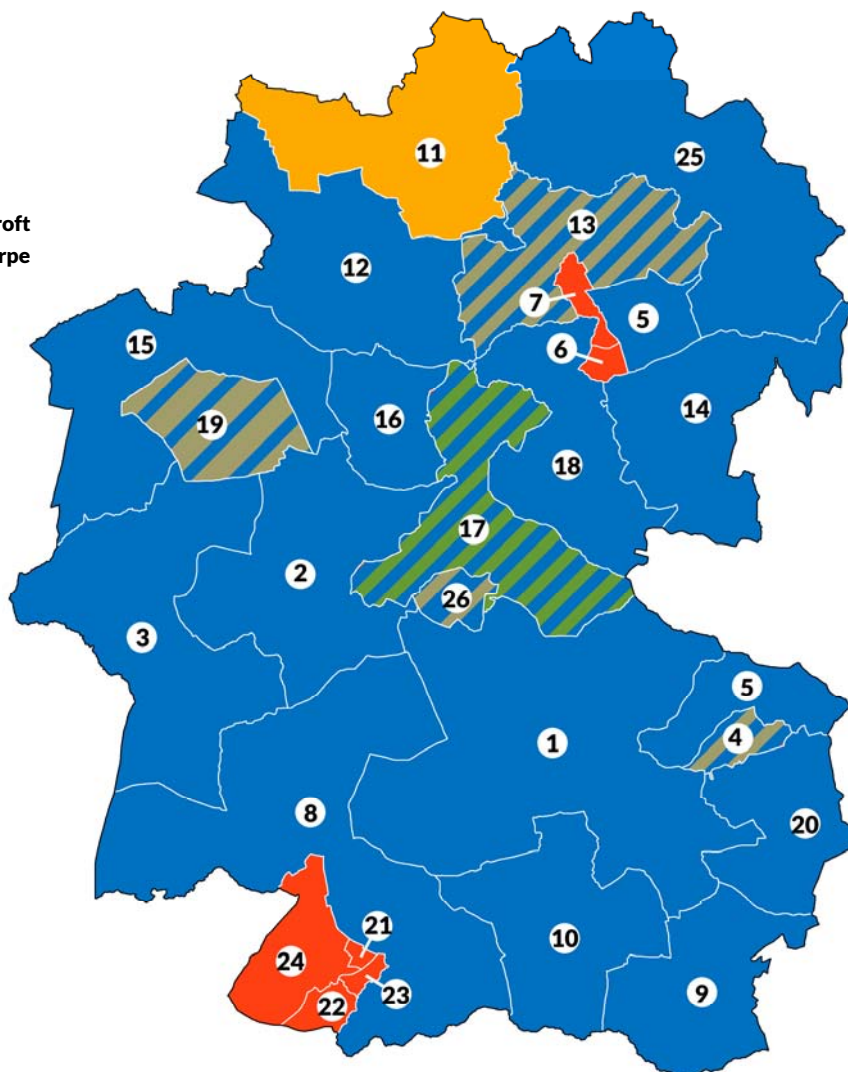
## Braintree

1. Bocking Blackwater
2. Bocking North
3. Bocking South
4. Braintree Central and Beckers Green
5. Braintree South
6. Braintree West
7. Bumpstead
8. Coggeshall
9. Gosfield and Greenstead Green
10. Great Notley and Black Notley
11. Halstead St Andrew's
12. Halstead Trinity
13. Hatfield Peverel and Terling
14. Hedingham
15. Kelvedon and Feering
16. Rayne
17. Silver End and Cressing
18. Stour Valley North
19. Stour Valley South
20. The Colnes
21. Three Fields
22. Witham Central
23. Witham North
24. Witham South
25. Witham West
26. Yeldham



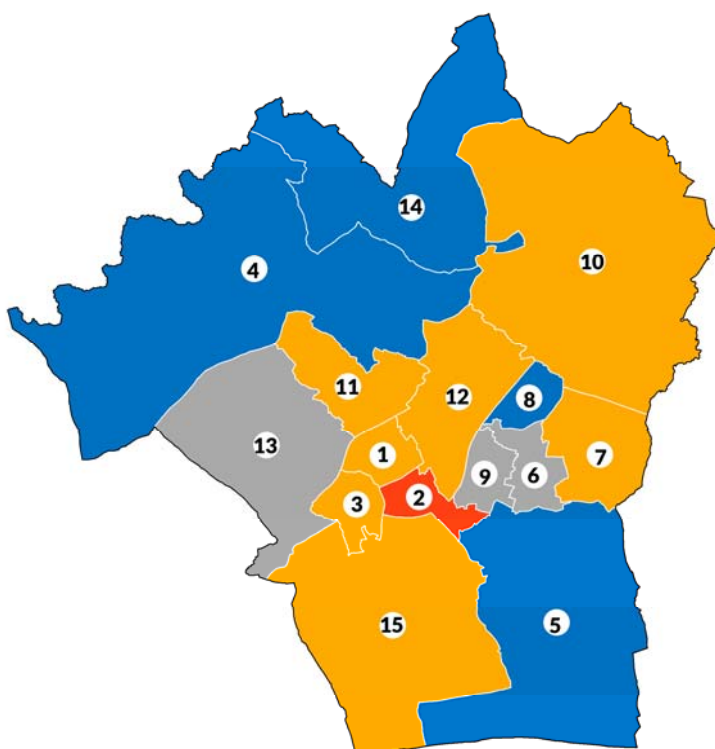
## Breckland

1. All Saints and Wayland
2. Ashill
3. Attleborough Burgh and Haverscroft
4. Attleborough Queens and Besthorpe
5. Bedingfield
6. Dereham Netherd
7. Dereham Toftwood
8. Dereham Withberga
9. Forest
10. Guiltcross
11. Harling and Heathlands
12. Hermitage
13. Launditch
14. Lincoln
15. Mattishall
16. Nar Valley
17. Necton
18. Saham Toney
19. Shipdham-with-Scarning
20. Swaffham
21. The Buckenams and Banham
22. Thetford Boudica
23. Thetford Burrell
24. Thetford Castle
25. Thetford Priory
26. Upper Wensum
27. Watton



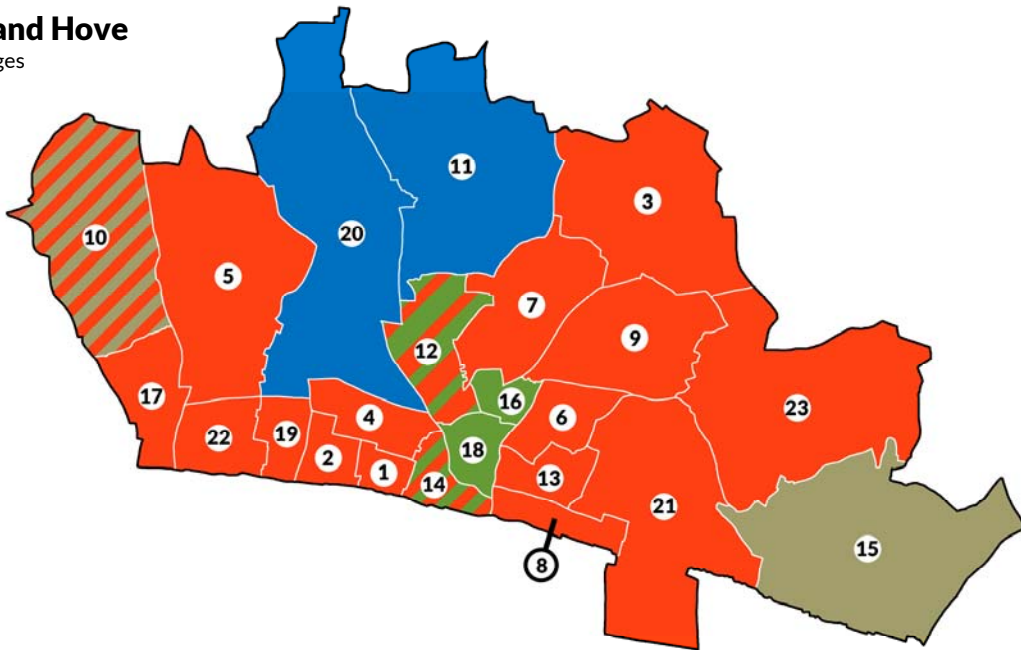
## Brentwood

1. Brentwood North
2. Brentwood South
3. Brentwood West
4. Brizes and Doddinghurst
5. Herongate, Ingrave and West Horndon
6. Hutton Central
7. Hutton East
8. Hutton North
9. Hutton South
10. Ingatestone, Fryerning and Mountnessing
11. Pilgrims Hatch
12. Shenfield
13. South Weald
14. Tipps Cross
15. Warley



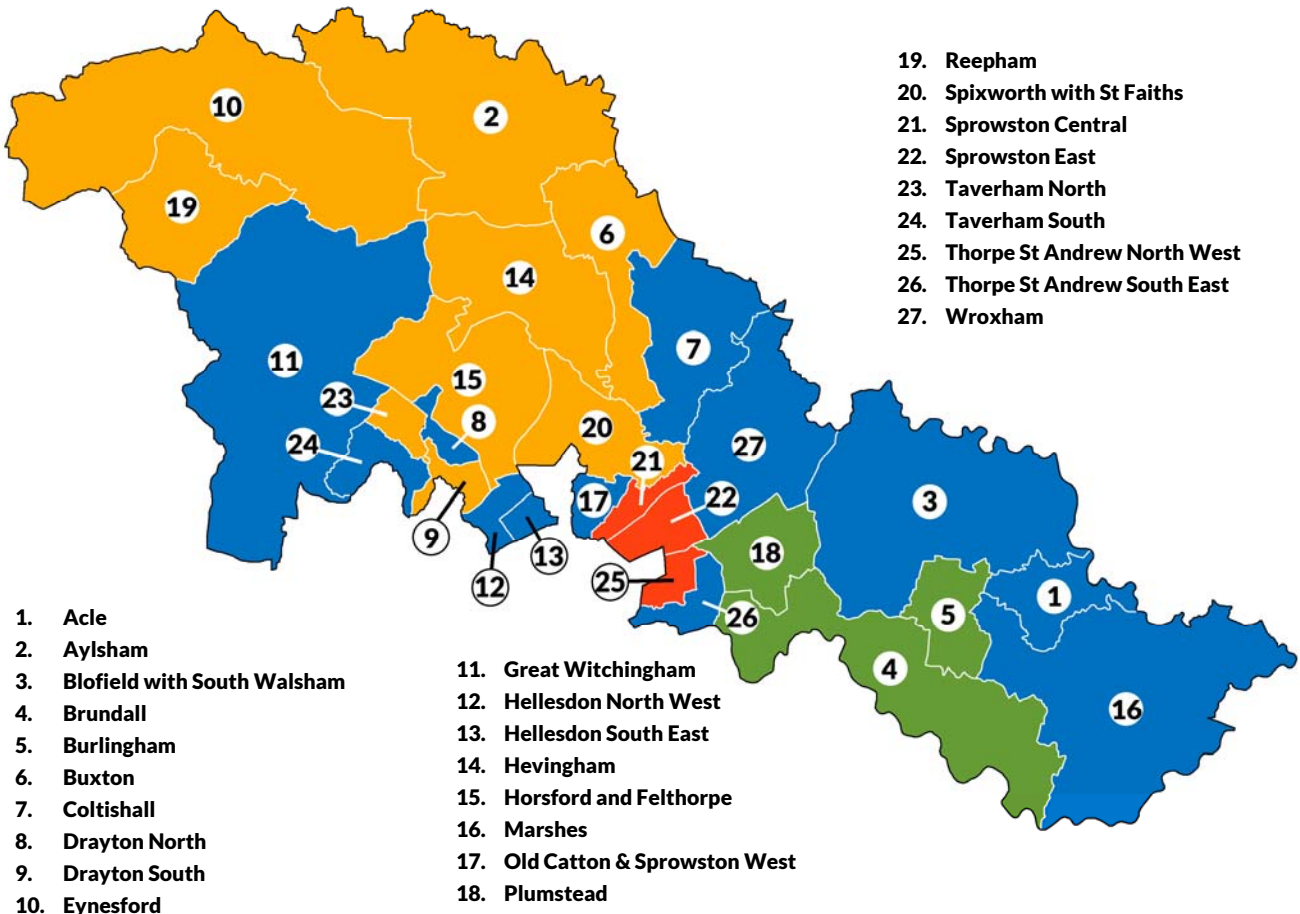
## Brighton and Hove

boundary changes



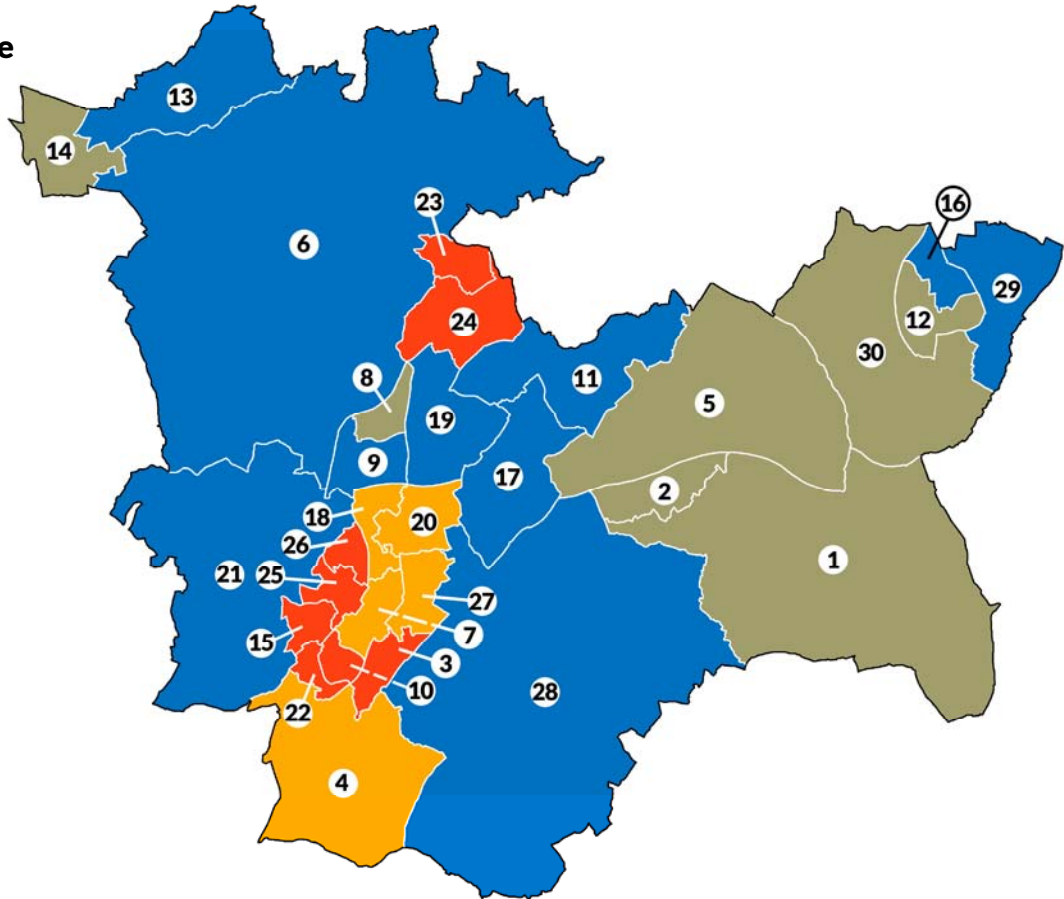
- |                             |                                 |                                |
|-----------------------------|---------------------------------|--------------------------------|
| 1. Brunswick and Adelaide   | 9. Moulsecoomb and Bevendean    | 17. South Portslade            |
| 2. Central Hove             | 10. North Portslade             | 18. West Hill and North Laine  |
| 3. Coldean and Stanmer      | 11. Patcham and Hollingbury     | 19. Westbourne & Poet's Corner |
| 4. Goldsmid                 | 12. Preston Park                | 20. Westdene and Hove Park     |
| 5. Hangleton and Knoll      | 13. Queen's Park                | 21. Whitehawk and Marina       |
| 6. Hanover and Elm Grove    | 14. Regency                     | 22. Wish                       |
| 7. Hollingdean and Fiveways | 15. Rottingdean & West Saltdean | 23. Woodingdean                |
| 8. Kemptown                 | 16. Round Hill                  |                                |

## Broadland



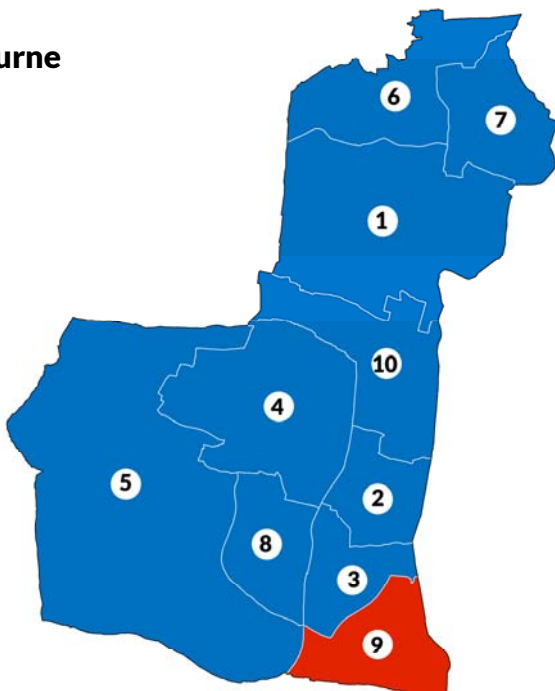
- |                                |                                 |                                 |
|--------------------------------|---------------------------------|---------------------------------|
| 1. Acle                        | 11. Great Witchingham           | 19. Reepham                     |
| 2. Aylsham                     | 12. Hellesdon North West        | 20. Spixworth with St Faiths    |
| 3. Blofield with South Walsham | 13. Hellesdon South East        | 21. Sprowston Central           |
| 4. Brundall                    | 14. Hevingham                   | 22. Sprowston East              |
| 5. Burlingham                  | 15. Horsford and Felthorpe      | 23. Taverham North              |
| 6. Buxton                      | 16. Marshes                     | 24. Taverham South              |
| 7. Coltishall                  | 17. Old Catton & Sprowston West | 25. Thorpe St Andrew North West |
| 8. Drayton North               | 18. Plumstead                   | 26. Thorpe St Andrew South East |
| 9. Drayton South               |                                 | 27. Wroxham                     |
| 10. Eynesford                  |                                 |                                 |

## Bromsgrove



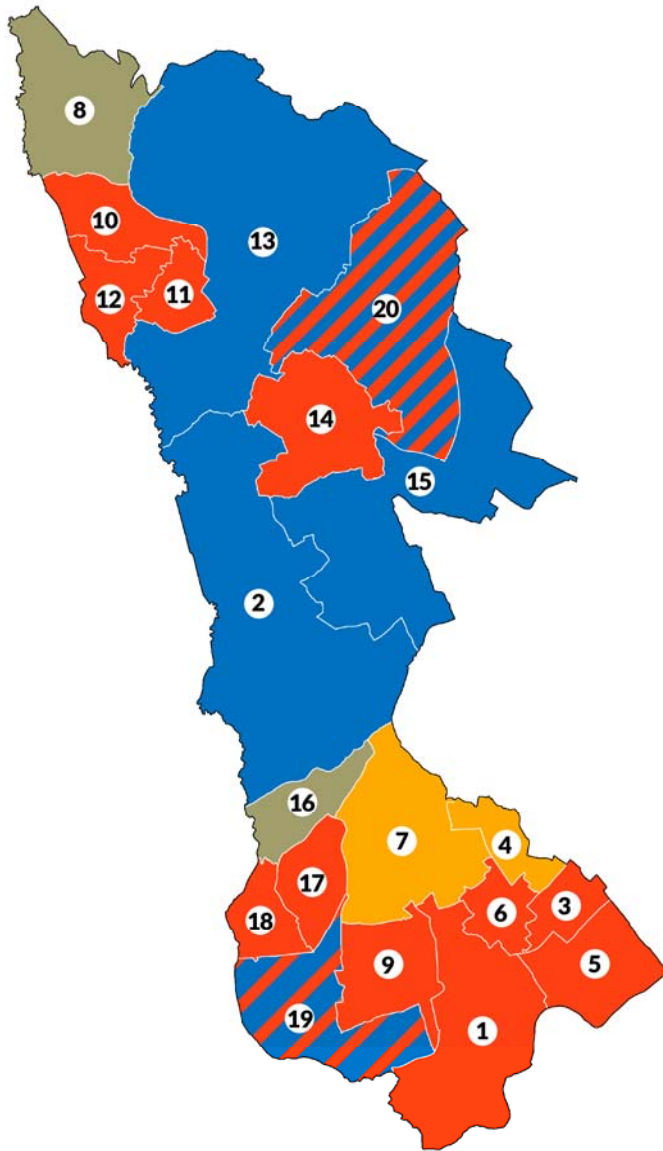
- |                             |                       |                  |                  |
|-----------------------------|-----------------------|------------------|------------------|
| 1. Alvechurch South         | 7. Bromsgrove Central | 15. Hill Top     | 23. Rubery North |
| 2. Alvechurch Village       | 8. Catshill North     | 16. Hollywood    | 24. Rubery South |
| 3. Aston Fields             | 9. Catshill South     | 17. Lickey Hills | 25. Sanders Park |
| 4. Avoncroft                | 10. Charford          | 18. Lowes Hill   | 26. Sidemoor     |
| 5. Barnt Green and Hopwood  | 11. Cofton            | 19. Marlbrook    | 27. Slideslow    |
| 6. Belbroughton and Romsley | 12. Drakes Cross      | 20. Norton       | 28. Tardebigge   |
|                             | 13. Hagley East       | 21. Perryfields  | 29. Wythall East |
|                             | 14. Hagley West       | 22. Rock Hill    | 30. Wythall West |

## Broxbourne



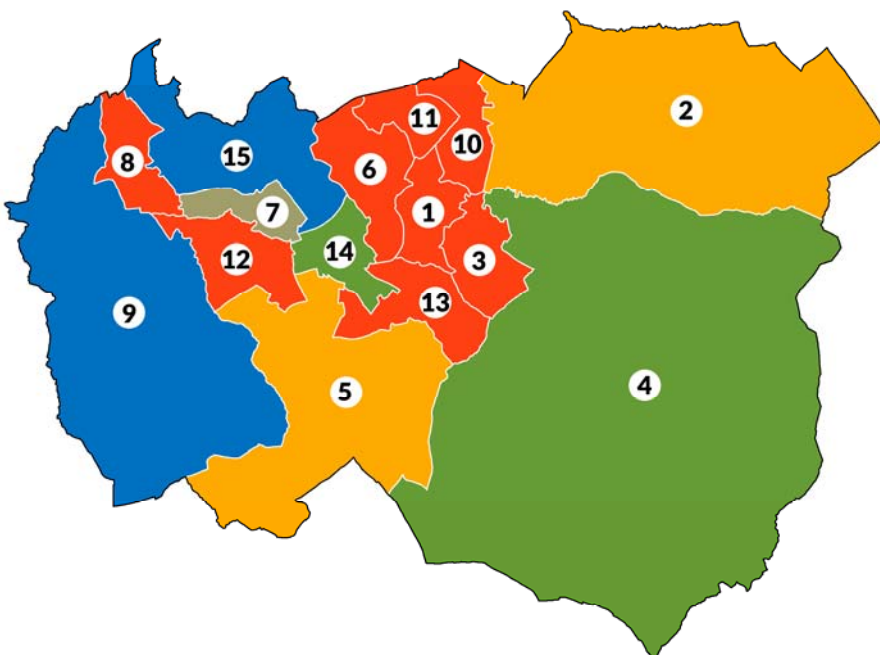
- |                                   |
|-----------------------------------|
| 1. Broxbourne and Hoddesdon South |
| 2. Cheshunt North                 |
| 3. Cheshunt South and Theobalds   |
| 4. Flamstead End                  |
| 5. Goffs Oak                      |
| 6. Hoddesdon North                |
| 7. Hoddesdon Town and Rye Park    |
| 8. Rosedale and Bury Green        |
| 9. Waltham Cross                  |
| 10. Wormley and Turnford          |

## Broxtowe



1. Attenborough and Chilwell East
2. Awsworth, Cossall and Trowell
3. Beeston Central
4. Beeston North
5. Beeston Rylands
6. Beeston West
7. Bramcote
8. Brinsley
9. Chilwell West
10. Eastwood Hall
11. Eastwood Hilltop
12. Eastwood St Mary's
13. Greasley
14. Kimberley
15. Nuthall East and Strelley
16. Stapleford North
17. Stapleford South East
18. Stapleford South West
19. Toton and Chilwell Meadows
20. Watnall and Nuthall West

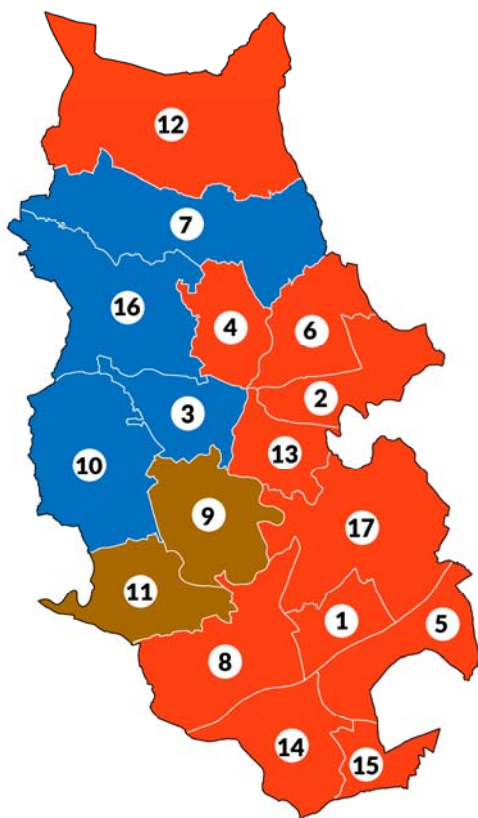
## Burnley



1. Bank Hall
2. Briercliffe
3. Brunshaw
4. Cliviger with Worsthorpe
5. Coalclough with Deerplay
6. Daneshouse with Stoneyholme
7. Gannow
8. Hapton with Park
9. Lanehead
10. Queensgate
11. Rosegrove with Lowerhouse
12. Rosehill with Burnley Wood
13. Trinity
14. Whittlefield with Ightenhill

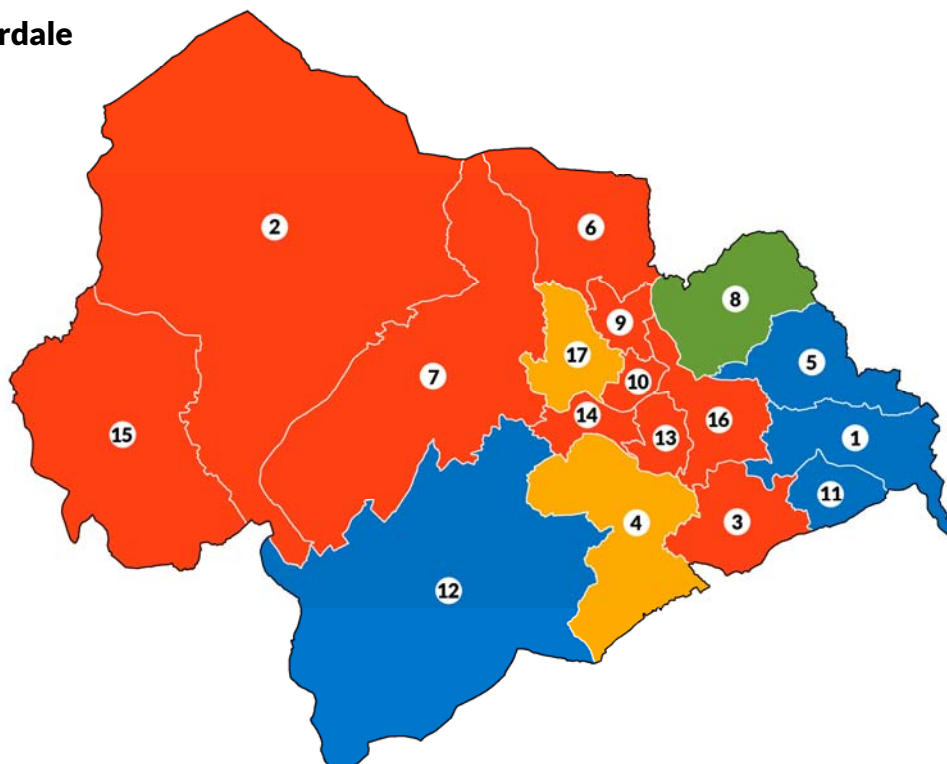


## Bury



1. Besses
2. Bury East
3. Bury West
4. Elton
5. Holyrood
6. Moorside
7. North Manor
8. Pilkington Park
9. Radcliffe East
10. Radcliffe North and Ainsworth
11. Radcliffe West
12. Ramsbottom
13. Redvales
14. St Mary's
15. Sedgley
16. Tottington
17. Unsworth

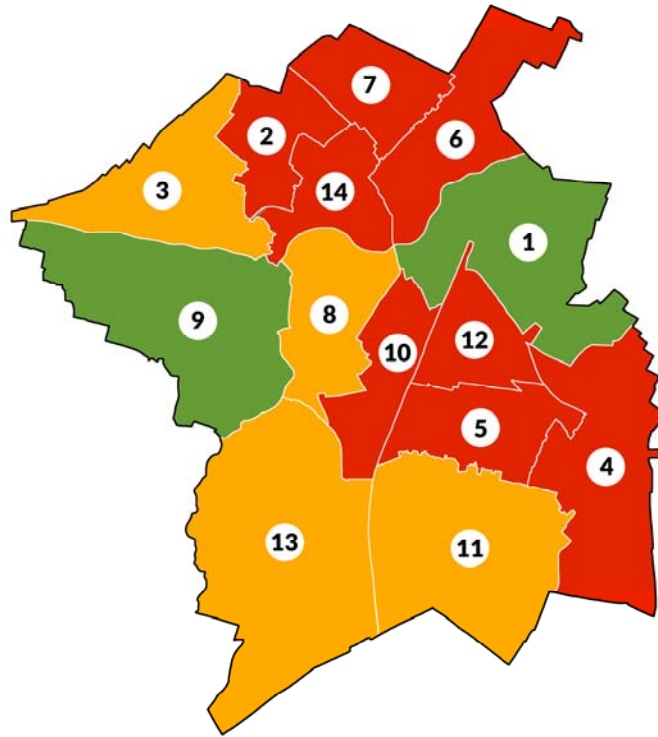
## Calderdale



- |                               |                         |                    |
|-------------------------------|-------------------------|--------------------|
| 1. Brighouse                  | 7. Luddendenfoot        | 13. Skircoat       |
| 2. Calder                     | 8. Northowram and Shelf | 14. Sowerby Bridge |
| 3. Elland                     | 9. Ovenden              | 15. Todmorden      |
| 4. Greetland and Stainland    | 10. Park                | 16. Town           |
| 5. Hipperholme and Lighcliffe | 11. Rastrick            | 17. Warley         |
| 6. Illingworth and Mixenden   | 12. Ryburn              |                    |

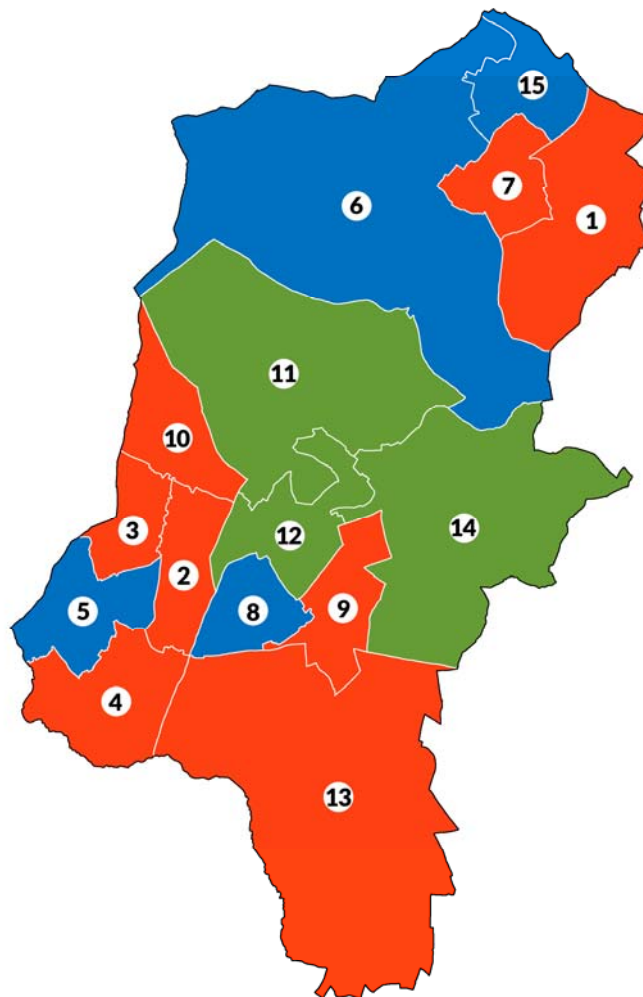
## Cambridge

1. Abbey
2. Arbury
3. Castle
4. Cherry Hinton
5. Coleridge
6. East Chesterton
7. King's Hedges
8. Market
9. Newnham
10. Petersfield
11. Queen Ediths
12. Romsey
13. Trumpington
14. West Chesterton



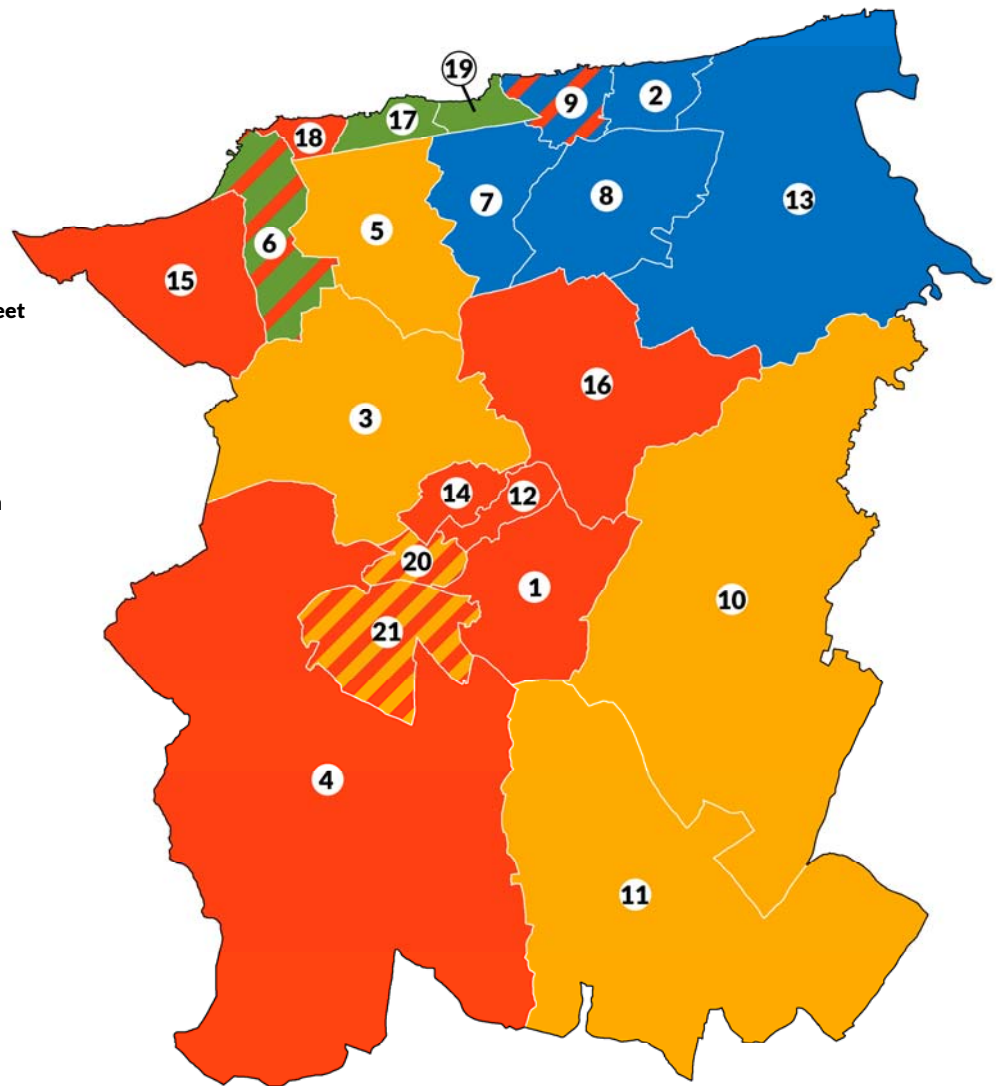
## Cannock Chase

1. Brereton and Ravenhill
2. Cannock East
3. Cannock North
4. Cannock South
5. Cannock West
6. Etching Hill and The Heath
7. Hagley
8. Hawks Green
9. Heath Hayes East and Wimblebury
10. Hednesford Green Heath
11. Hednesford North
12. Hednesford South
13. Norton Canes
14. Rawnsley
15. Western Springs



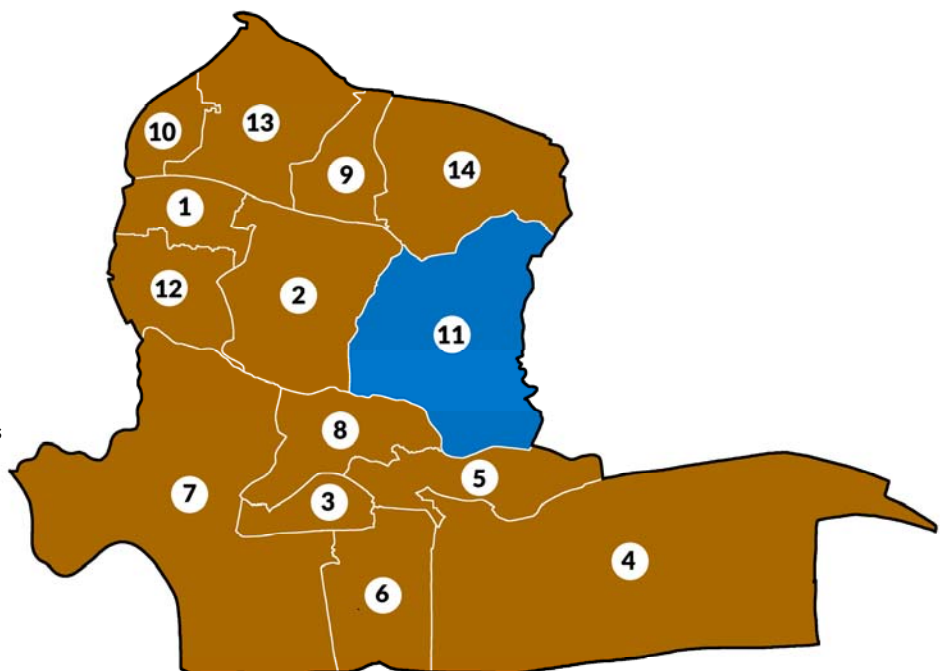
## Canterbury

1. Barton
2. Beltinge
3. Blean Forest
4. Chartham and Stone Street
5. Chestfield
6. Gorrell
7. Greenhill
8. Herne and Broomfield
9. Heron
10. Little Stour and Adisham
11. Nailbourne
12. Northgate
13. Reculver
14. St Stephen's
15. Seasalter
16. Sturry
17. Swalecliffe
18. Tankerton
19. West Bay
20. Westgate
21. Wincheap

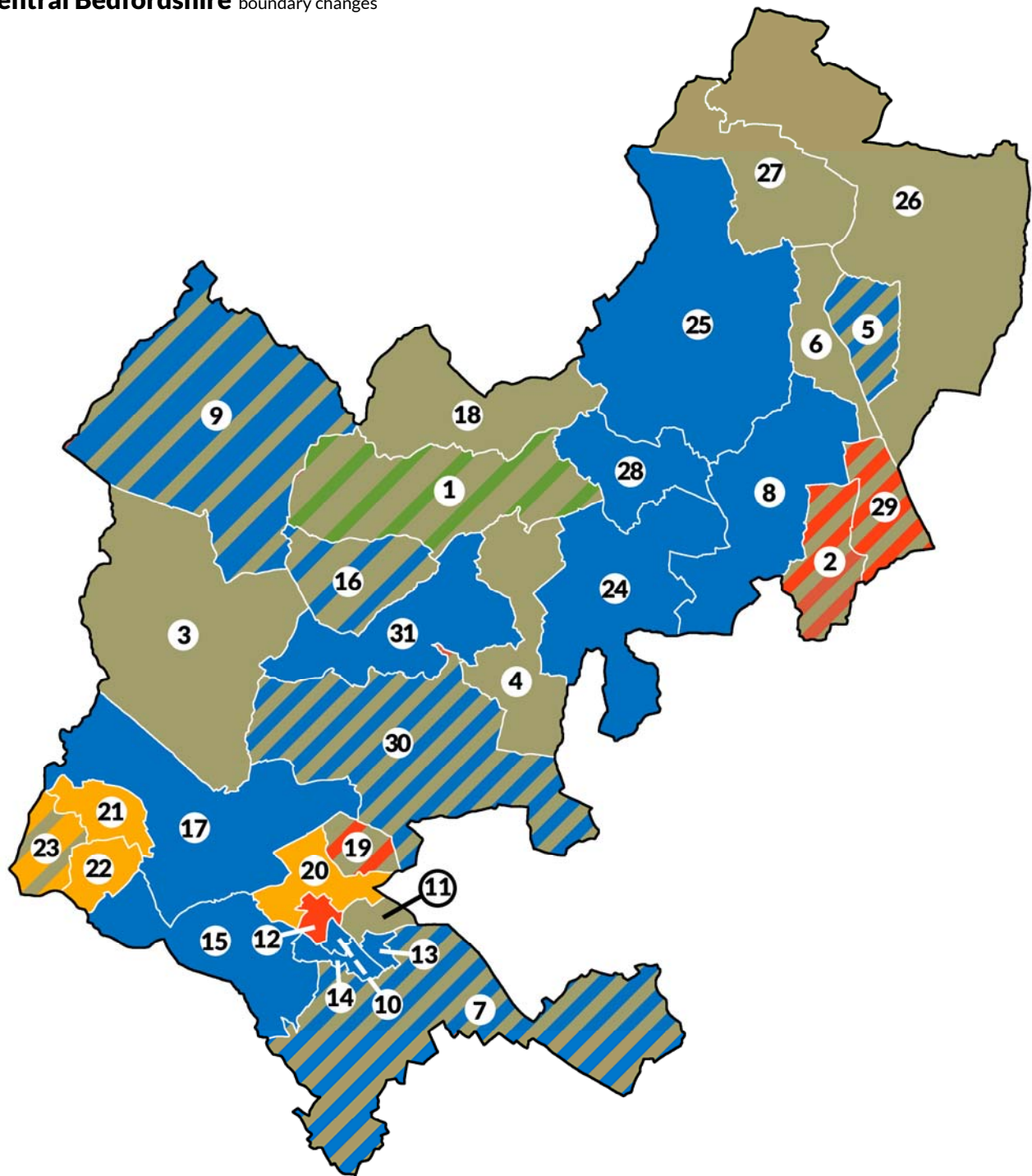


## Castle Point

1. Appleton
2. Boyce
3. Canvey Island Central
4. Canvey Island East
5. Canvey Island North
6. Canvey Island South
7. Canvey Island West
8. Canvey Island Winter Gardens
9. Cedar Hall
10. St George's
11. St James'
12. St Mary's
13. St Peter's
14. Victoria



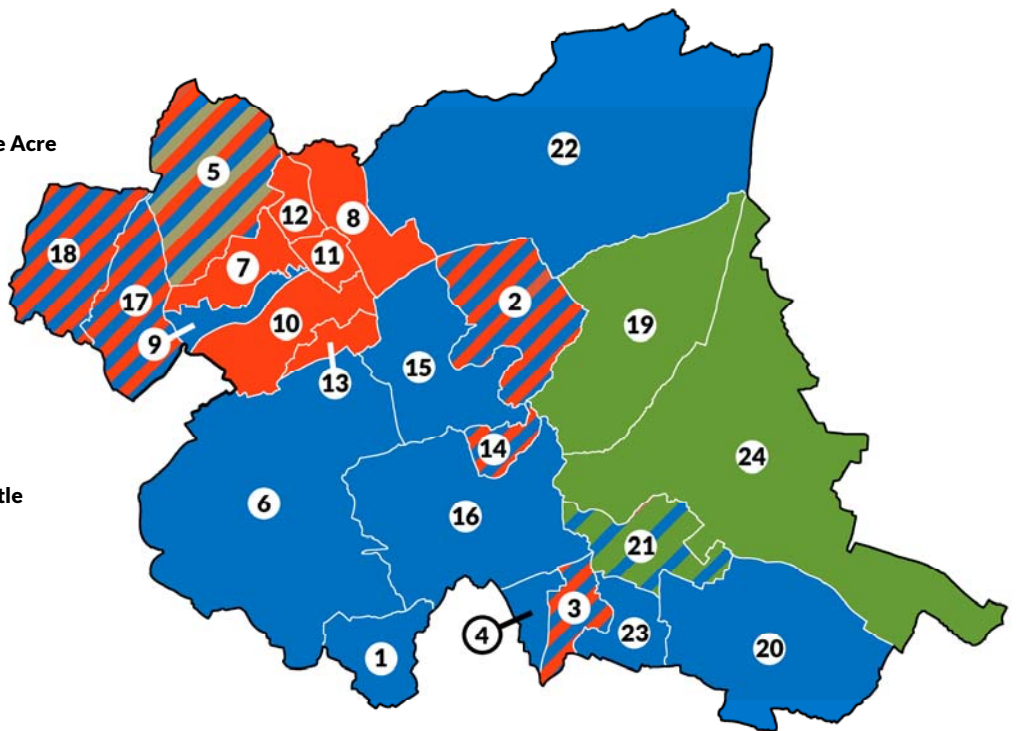
**Central Bedfordshire** boundary changes



- |                                    |                                  |                                       |
|------------------------------------|----------------------------------|---------------------------------------|
| 1. Ampthill                        | 12. Dunstable North              | 23. Leighton Linlade West             |
| 2. Arlesey and Fairfield           | 13. Dunstable South              | 24. Meppershall and Shillington       |
| 3. Aspley and Woburn               | 14. Dunstable West               | 25. Northill                          |
| 4. Barton-le-Clay and Silsoe       | 15. Eaton Bray                   | 26. Potton                            |
| 5. Biggleswade East                | 16. Flitwick                     | 27. Sandy                             |
| 6. Biggleswade West                | 17. Heath and Reach              | 28. Shefford                          |
| 7. Caddington                      | 18. Houghton Conquest and Haynes | 29. Stotfold                          |
| 8. Clifton, Henlow and Langford    | 19. Houghton Regis East          | 30. Toddington                        |
| 9. Cranfield and Marston Moretaine | 20. Houghton Regis West          | 31. Westoning, Flitton and Greenfield |
| 10. Dunstable Central              | 21. Leighton Linlade North       |                                       |
| 11. Dunstable East                 | 22. Leighton Linlade South       |                                       |

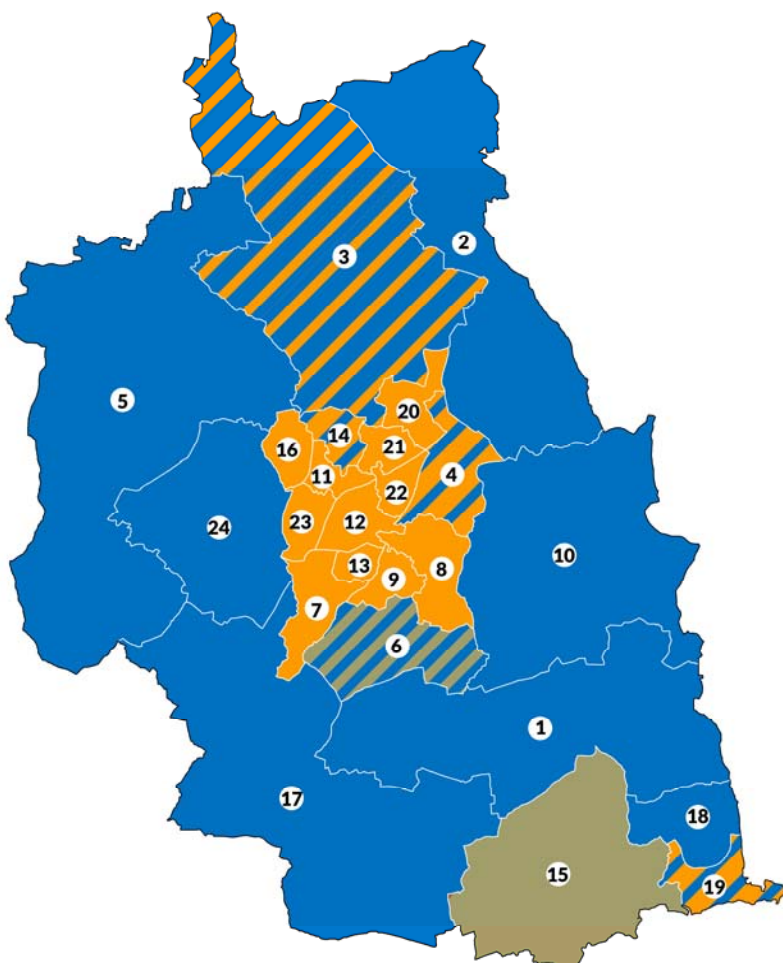
## Charnwood boundary changes

1. Anstey
2. Barrow-upon-Soar
3. Birstall East and Wanlip
4. Birstall West
5. Dishley, Hathern and Thorpe Acre
6. Forest Bradgate
7. Loughborough Ashby
8. Loughborough East
9. Loughborough Nanpantan
10. Loughborough Outwoods and Shelthorpe
11. Loughborough Southfields
12. Loughborough Storer
13. Loughborough Woodthorpe
14. Mountsorrel
15. Quorn and Mountsorrel Castle
16. Rothley Brook
17. Shepshed East
18. Shepshed West
19. Sileby and Seagrave
20. South Charnwood
21. Syston
22. The Wolds
23. Thurmaston
24. Wreake Valley



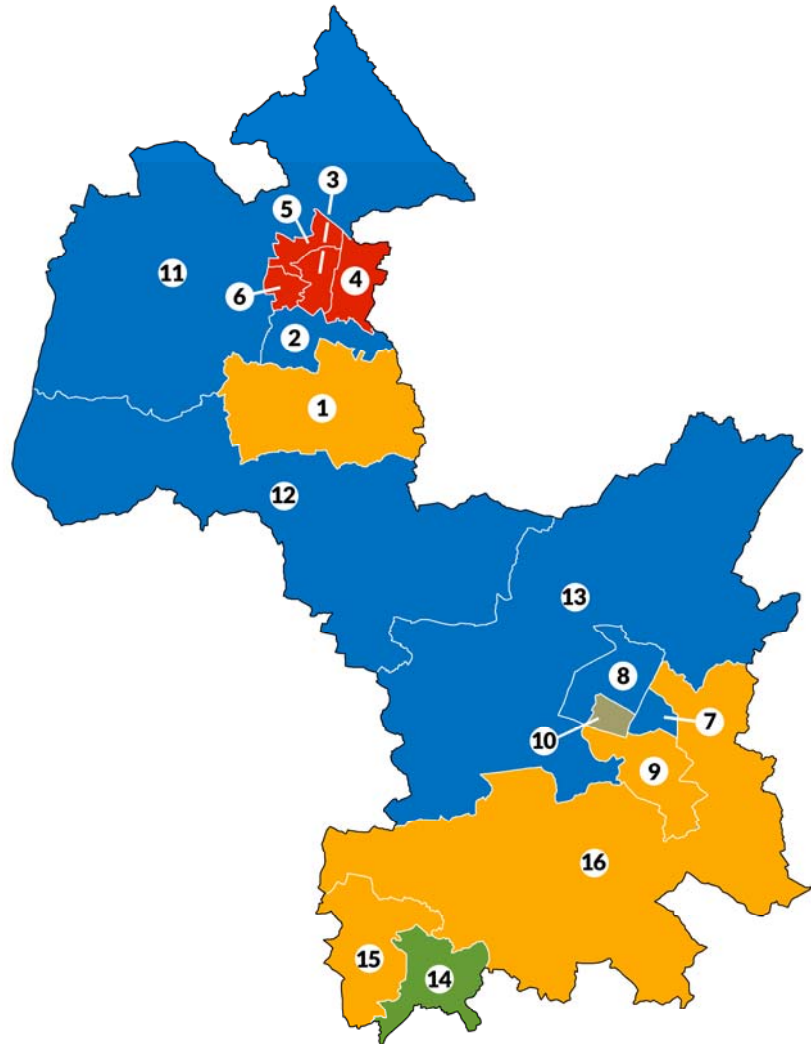
## Chelmsford

1. Bicknacre and West Hanningfield
2. Boreham and The Leighs
3. Broomfield and The Walthams
4. Chelmer Village and Beaulieu Park
5. Chelmsford Rural West
6. Galleywood
7. Goat Hall
8. Great Baddow East
9. Great Baddow West
10. Little Baddow, Danbury and Sandon
11. Marconi
12. Moulsham and Central
13. Patching Hall
14. Rettendon and Runwell
15. St Andrew's
16. South Hanningfield, Stock and Margaretting
17. South Woodham: Chetwood and Collingwood
18. South Woodham: Elmwood & Woodville
19. Springfield North
20. The Lawns
21. Trinity
22. Waterhouse Farm
23. Writtle



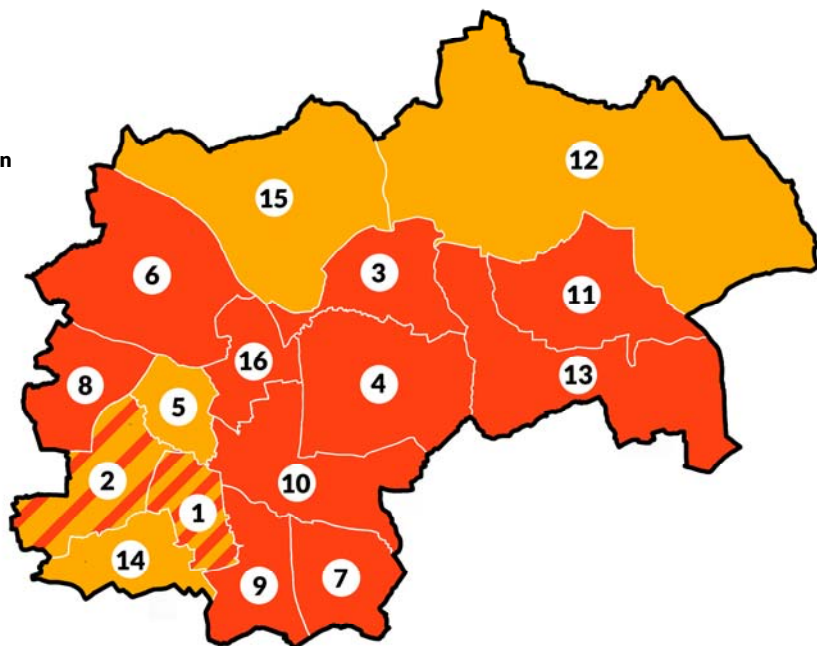
## Cherwell

1. Adderbury, Bloxham and Bodicote
2. Banbury Calthorpe and Easington
3. Banbury Cross and Neithrop
4. Banbury Grimsbury and Hightown
5. Banbury Hardwick
6. Banbury Ruscote
7. Bicester East
8. Bicester North and Caversfield
9. Bicester South and Ambrosden
10. Bicester West
11. Copredy, Sibfords and Wroxton
12. Deddington
13. Fringfords and Heyfords
14. Kidlington East
15. Kidlington West
16. Launton and Otmoor

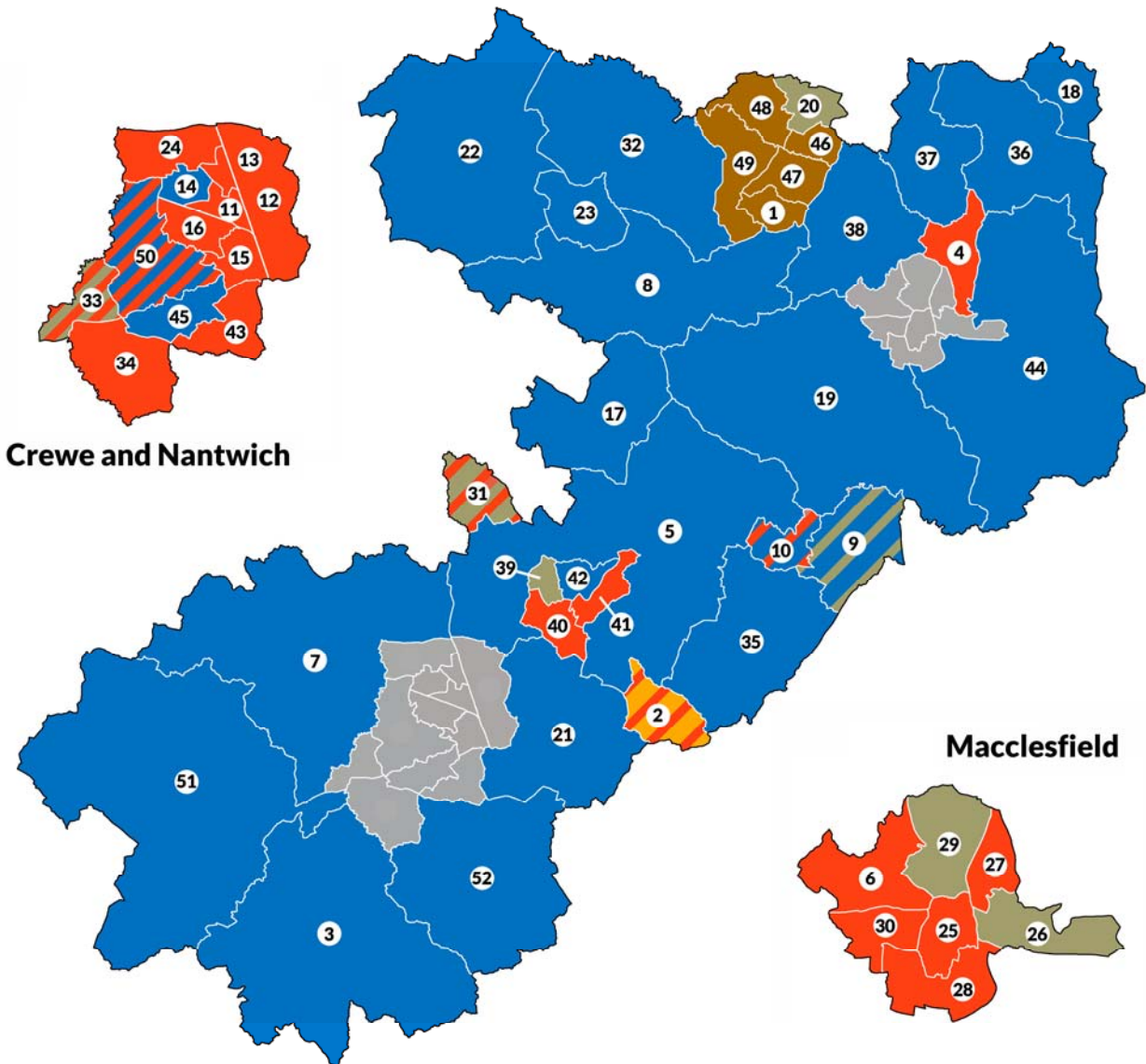


## Chesterfield boundary changes

1. Brampton East and Boythorpe
2. Brampton West & Loundsley Green
3. Brimington North
4. Brimington South
5. Brockwell
6. Dunston
7. Hasland
8. Linacre
9. Rother
10. Spire
11. Staveley Central
12. Staveley North
13. Staveley South
14. Walton
15. Whittington
16. Whittington Moor

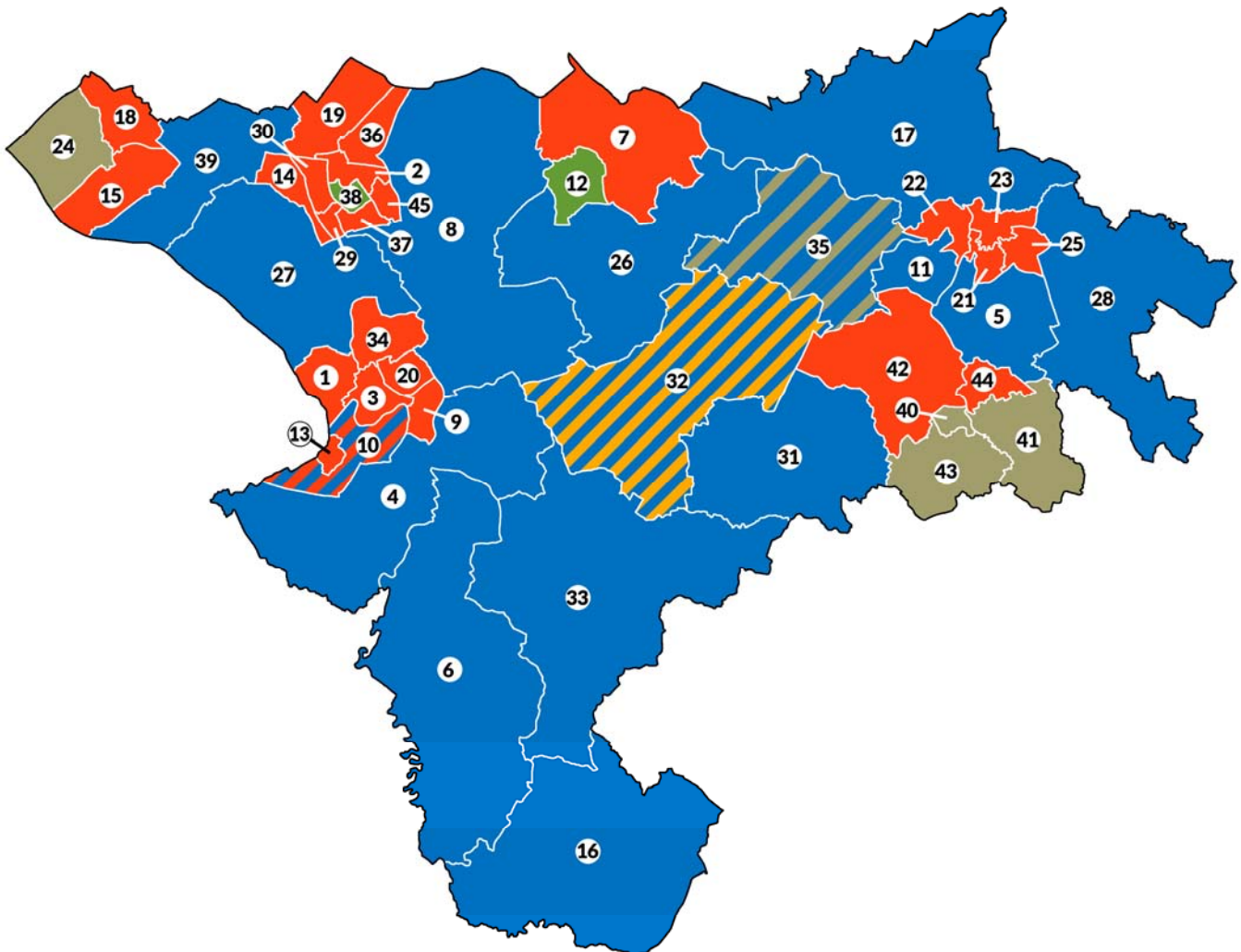


## Cheshire East



- |                           |                                    |   |
|---------------------------|------------------------------------|---|
| 1. Alderley Edge          | 19. Gawsworth                      | 37. Poynton West and Adlington          |
| 2. Alsager                | 20. Handforth                      | 38. Prestbury                           |
| 3. Audlem                 | 21. Haslington                     | 39. Sandwich Elworth                    |
| 4. Bollington             | 22. High Legh                      | 40. Sandbach Ettiley Heath and Wheelock |
| 5. Brereton Rural         | 23. Knutsford                      | 41. Sandbach Heath and East             |
| 6. Broken Cross and Upton | 24. Leighton                       | 42. Sandbach Town                       |
| 7. Bunbury                | 25. Macclesfield Central           | 43. Shavington                          |
| 8. Chelford               | 26. Macclesfield East              | 44. Sutton                              |
| 9. Congleton East         | 27. Macclesfield Hurdsfield        | 45. Willaston and Rope                  |
| 10. Congleton West        | 28. Macclesfield South             | 46. Wilmslow Dean Row                   |
| 11. Crewe Central         | 29. Macclesfield Tytherington      | 47. Wilmslow East                       |
| 12. Crewe East            | 30. Macclesfield West and Ivy      | 48. Wilmslow Lacey Green                |
| 13. Crewe North           | 31. Middlewich                     | 49. Wilmslow West                       |
| 14. Crewe St Barnabas     | 32. Mobberley                      | 50. Wistaston                           |
| 15. Crewe South           | 33. Nantwich North and West        | 51. Wrenbury                            |
| 16. Crewe West            | 34. Nantwich South and Stapeley    | 52. Wybunbury                           |
| 17. Dane Valley           | 35. Odd Rode                       |   |
| 18. Disley                | 36. Poynton East and Pott Shrigley |   |

## Cheshire West and Chester

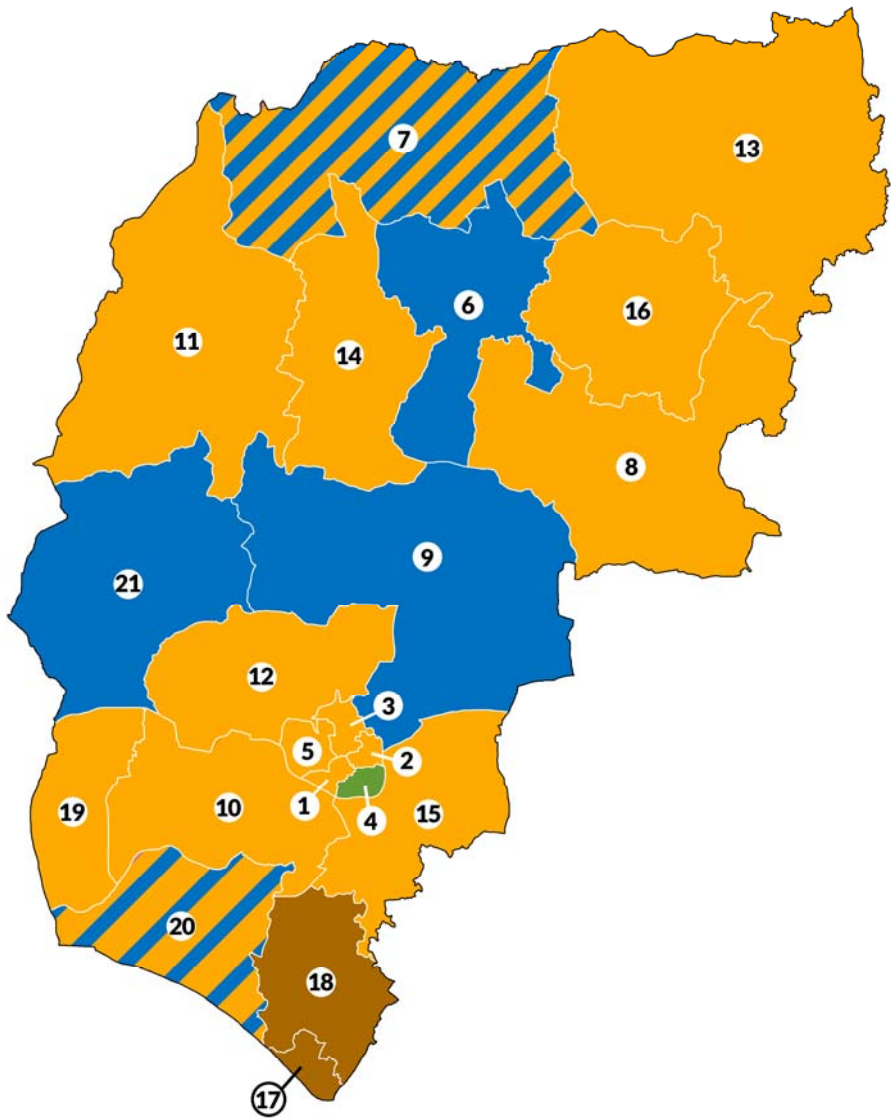


- |                                    |                                     |                              |
|------------------------------------|-------------------------------------|------------------------------|
| 1. Blacon                          | 16. Malpas                          | 31. Tarporley                |
| 2. Central and Grange              | 17. Marbury                         | 32. Tarvin and Kelsall       |
| 3. Chester City and Garden Quarter | 18. Neston                          | 33. Tattenhall               |
| 4. Christleton and Huntington      | 19. Netherpool                      | 34. Upton                    |
| 5. Davenham, Moulton and Kingsmead | 20. Newton and Hoole                | 35. Weaver and Cuddington    |
| 6. Farndon                         | 21. Northwich Leftwich              | 36. Westminster              |
| 7. Frodsham                        | 22. Northwich Winnington and Castle | 37. Whitby Groves            |
| 8. Gowy Rural                      | 23. Northwich Witton                | 38. Whitby Park              |
| 9. Great Boughton                  | 24. Parkgate                        | 39. Willaston and Thornton   |
| 10. Handbridge Park                | 25. Rudheath                        | 40. Winsford Dene            |
| 11. Hartford and Greenbank         | 26. Sandstone                       | 41. Winsford Gravel          |
| 12. Helsby                         | 27. Saughall and Mollington         | 42. Winsford Over and Verdin |
| 13. Lache                          | 28. Shakerley                       | 43. Winsford Swanlow         |
| 14. Ledsham and Manor              | 29. Strawberry                      | 44. Winsford Wharton         |
| 15. Little Neston                  | 30. Sutton Villages                 | 45. Wolverham                |



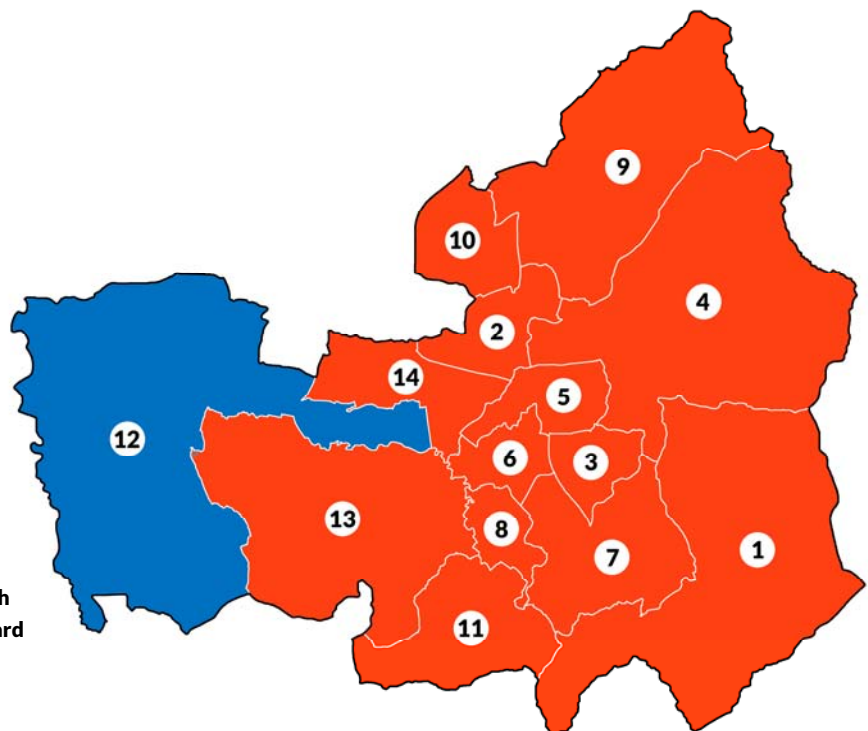
## Chichester

1. Chichester Central
2. Chichester East
3. Chichester North
4. Chichester South
5. Chichester West
6. Easebourne
7. Fernhurst
8. Fittleworth
9. Goodwood
10. Harbour Villages
11. Harting
12. Lavant
13. Loxwood
14. Midhurst
15. North Mundham and Tangmere
16. Petworth
17. Selsey South
18. Sidlesham with Selsey North
19. Southbourne
20. The Witterings
21. Westbourne



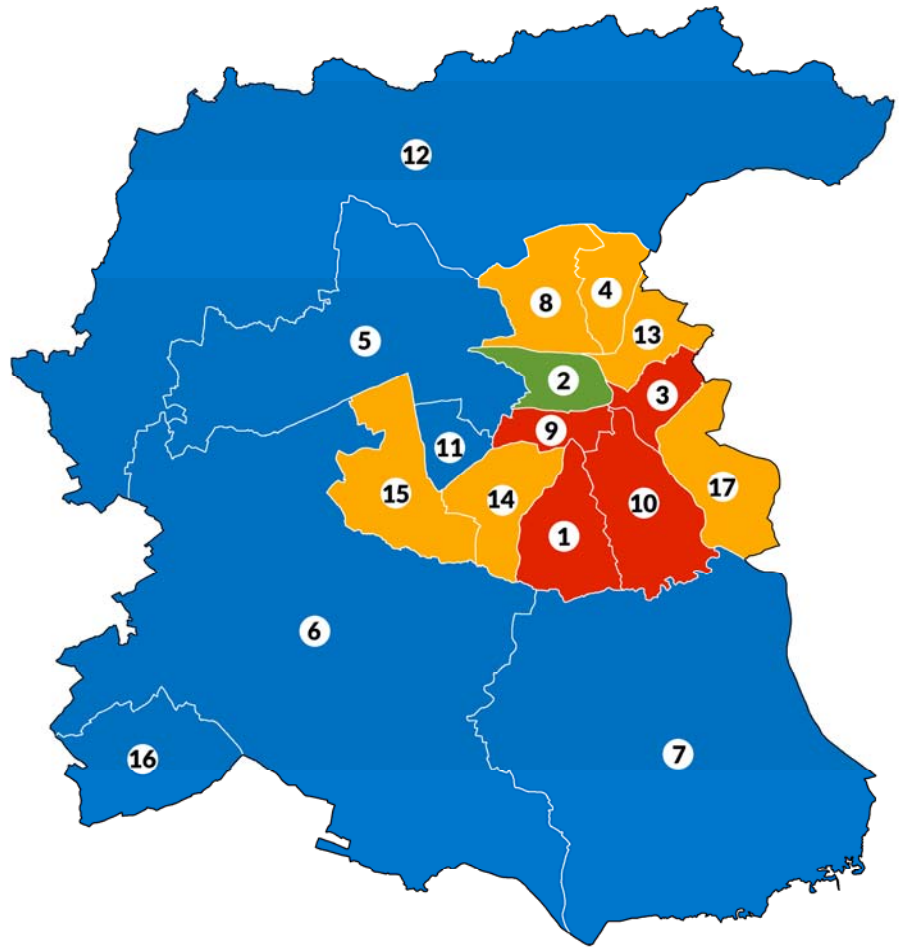
## Chorley

1. Adlington and Anderton
2. Buckshaw and Whittle
3. Chorley East
4. Chorley North and Astley
5. Chorley North East
6. Chorley North West
7. Chorley South East and Heath Charnock
8. Chorley South West
9. Clayton East, Brindle and Houghton
10. Clayton West and Cuerden
11. Coppull
12. Croston, Mawdesley & Euxton South
13. Eccleston, Heskin & Charnock Richard
14. Euxton



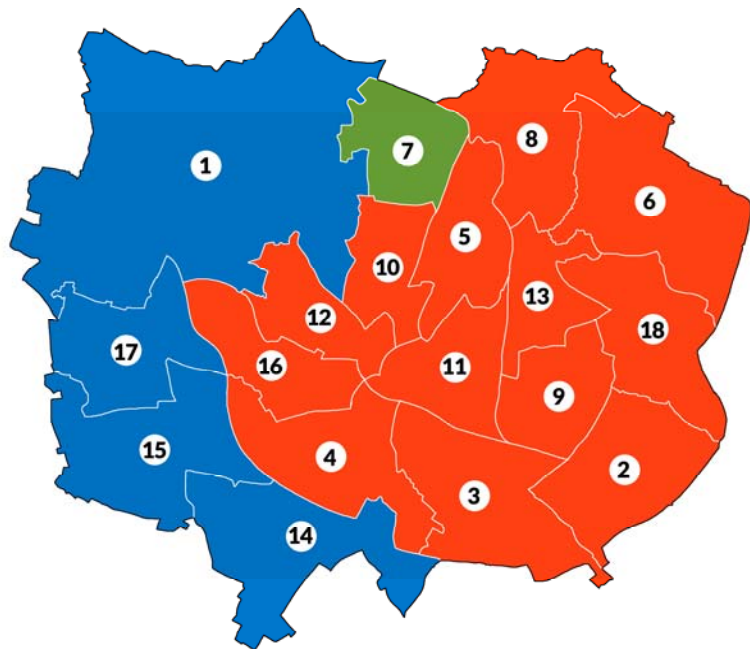
## Colchester

1. Berechurch
2. Castle
3. Greenstead
4. Highwoods
5. Lexden and Braiswick
6. Marks Tey and Layer
7. Mersea and Pyefleet
8. Mile End
9. New Town and Christchurch
10. Old Heath and The Hythe
11. Prettygate
12. Rural North
13. St Anne's and St John's
14. Shrub End
15. Stanway
16. Tiptree
17. Wivenhoe



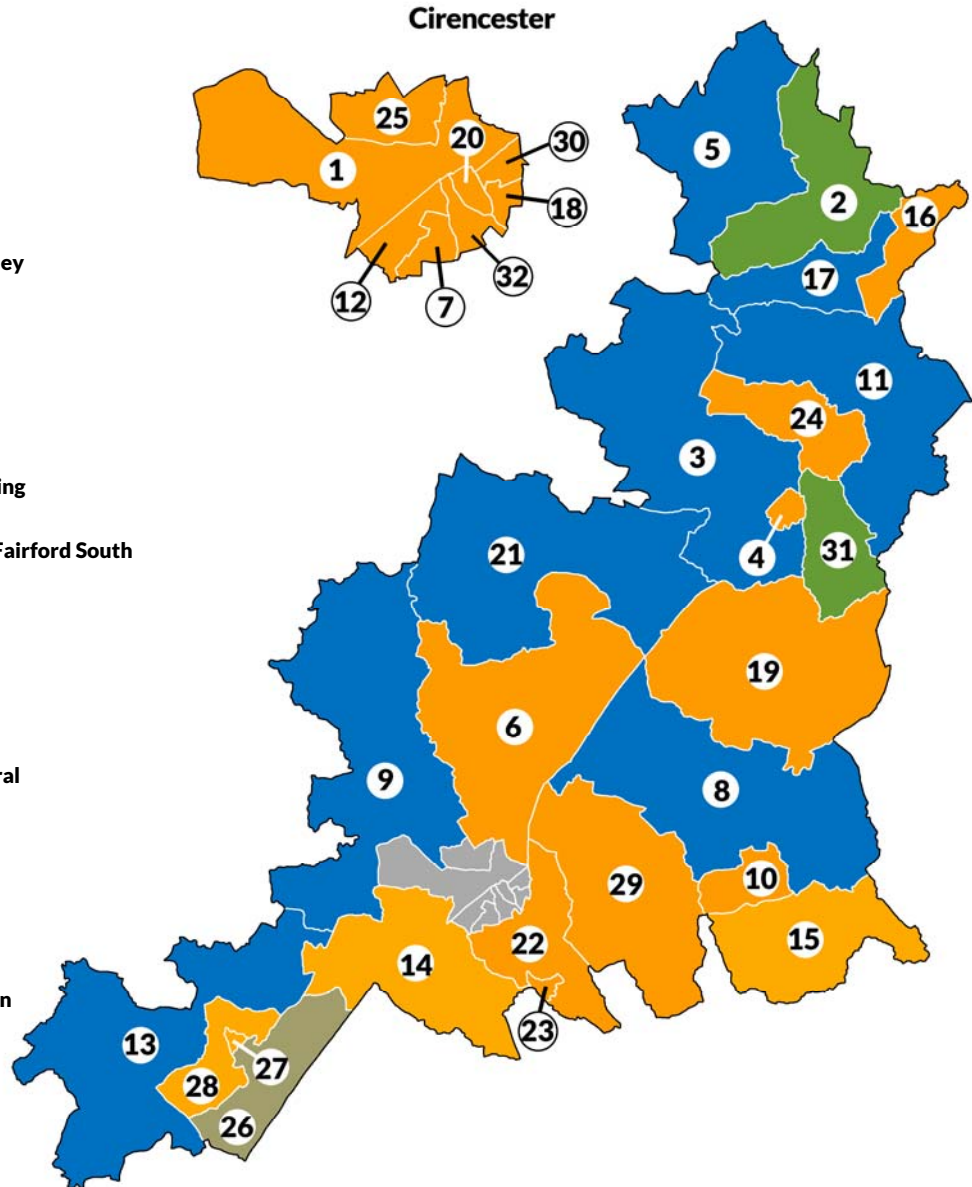
## Coventry

1. Bablake
2. Binley and Willenhall
3. Cheylesmore
4. Earlsdon
5. Foleshill
6. Henley
7. Holbrook
8. Longford
9. Lower Stoke
10. Radford
11. St Michael's
12. Sherbourne
13. Upper Stoke
14. Wainbody
15. Westwood
16. Whoberley
17. Woodlands
18. Wyken



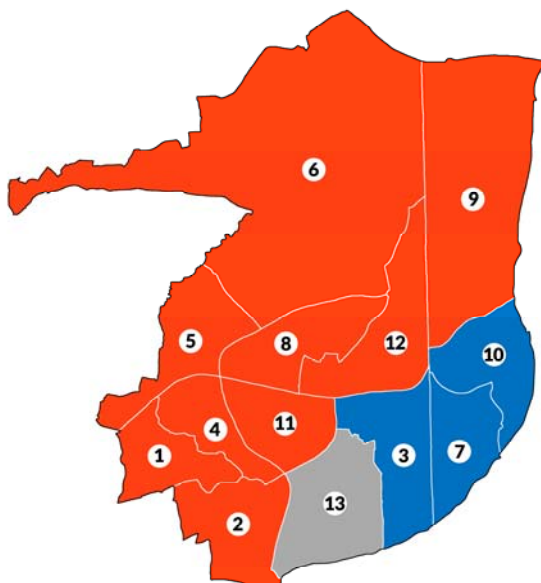
## Cotswold

1. Abbey
2. Blockley
3. Bourton Vale
4. Bourton Village
5. Campden and Vale
6. Chedworth and Churn Valley
7. Chesterton
8. Coln Valley
9. Ermin
10. Fairford North
11. Fossebridge
12. Four Acres
13. Grumbolds Ash with Avening
14. Kemble
15. Lechlade, Kempsford and Fairford South
16. Moreton East
17. Moreton West
18. New Mills
19. Northleach
20. St Michael's
21. Sandywell
22. Siddington and Cerney Rural
23. South Cerney Village
24. Stow
25. Stratton
26. Tetbury East and Rural
27. Tetbury Town
28. Tetbury with Upton
29. The Ampneys and Hampton
30. The Beeches
31. The Rissingtons
32. Watermoor

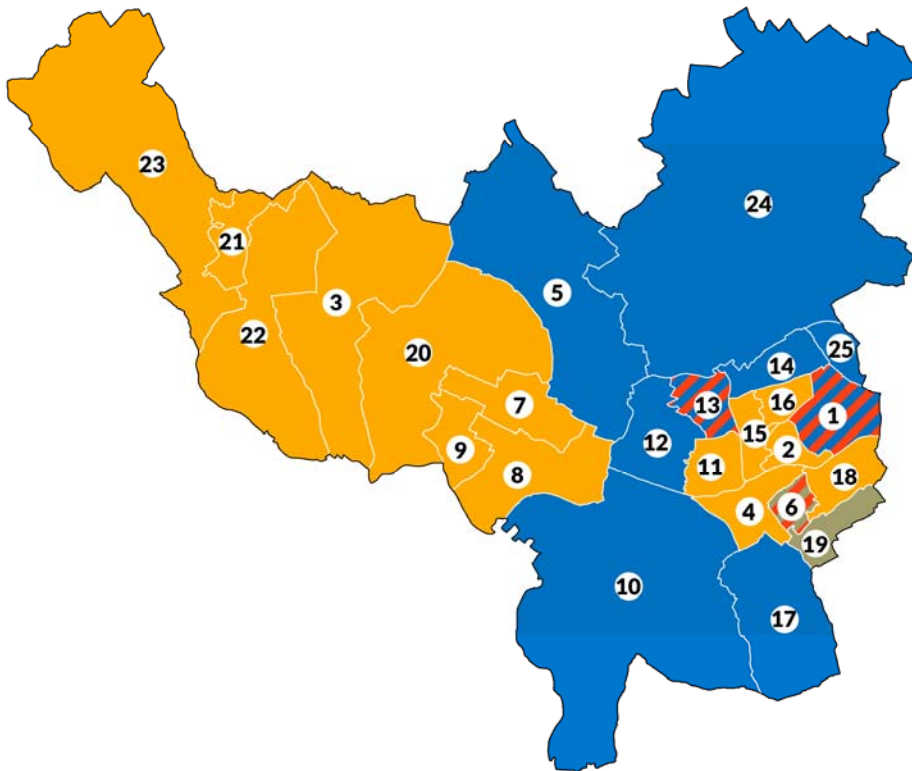


## Crawley

1. Bewbush and North Broadfield
2. Broadfield
3. Furnace Green
4. Gossops Green and North East Broadfield
5. Ifield
6. Langley Green and Tushmore
7. Maidenbower
8. Northgate and West Green
9. Pound Hill North and Forge Wood
10. Pound Hill South and Worth
11. Southgate
12. Three Bridges



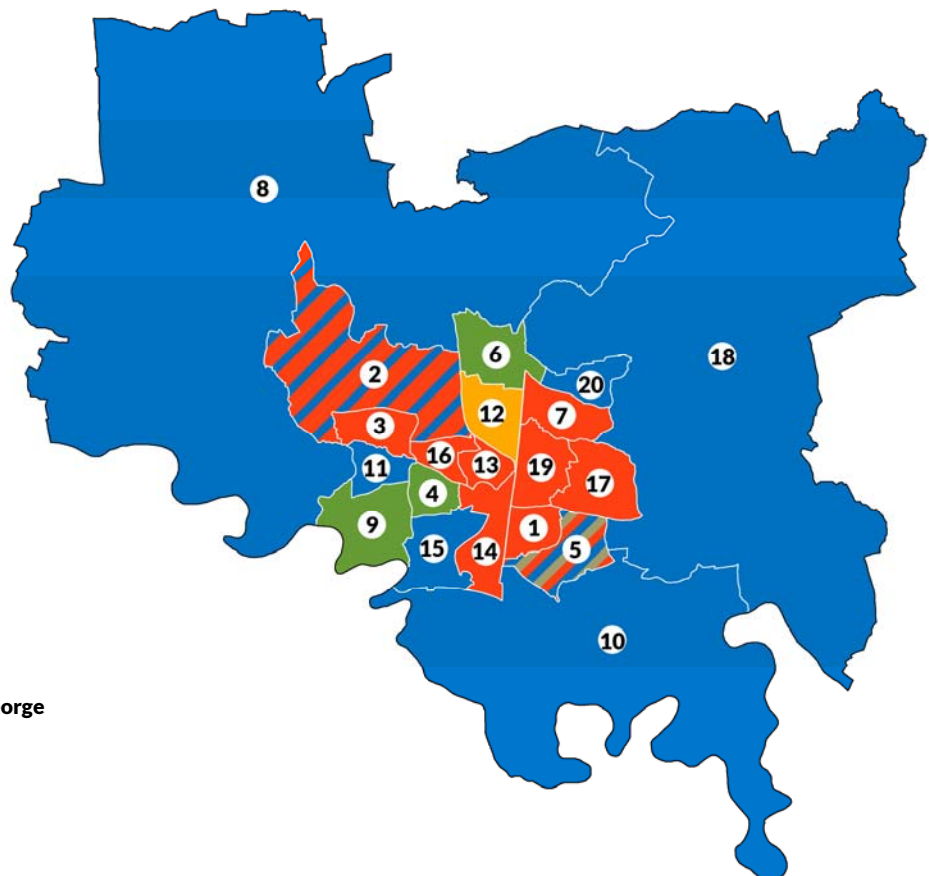
## Dacorum



1. Adeyfield East
2. Adeyfield West
3. Aldbury and Wigginton
4. Apsley and Corner Hall
5. Ashridge
6. Bennetts End
7. Berkhamsted Castle
8. Berkhamsted East
9. Berkhamsted West
10. Bovington, Flaunden and Chipperfield
11. Boxmoor
12. Chaulden and Warners End
13. Gadebridge
14. Grovehill
15. Hemel Hempstead Town
16. Highfield
17. Kings Landley
18. Leverstock Green
19. Nash Mills
20. Northchurch
21. Tring Central
22. Tring East
23. Tring West and Rural
24. Watling
25. Woodhall Farm

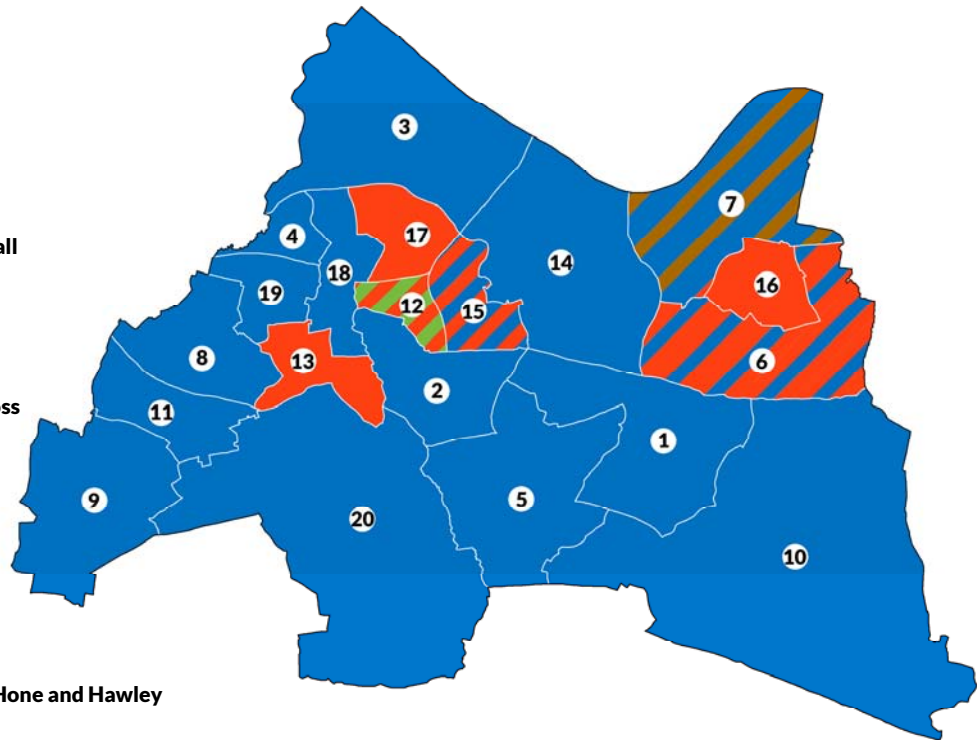
## Darlington

1. Bank Top and Lascelles
2. Brinkburn and Faverdale
3. Cockerton
4. College
5. Eastbourne
6. Harrowgate Hill
7. Haughton and Springfield
8. Heighington and Coniscliffe
9. Hummersknott
10. Hurworth
11. Mowden
12. North Road
13. Northgate
14. Park East
15. Park West
16. Pierremont
17. Red Hall and Lingfield
18. Sadberge and Middleton St George
19. Stephenson
20. Whinfield



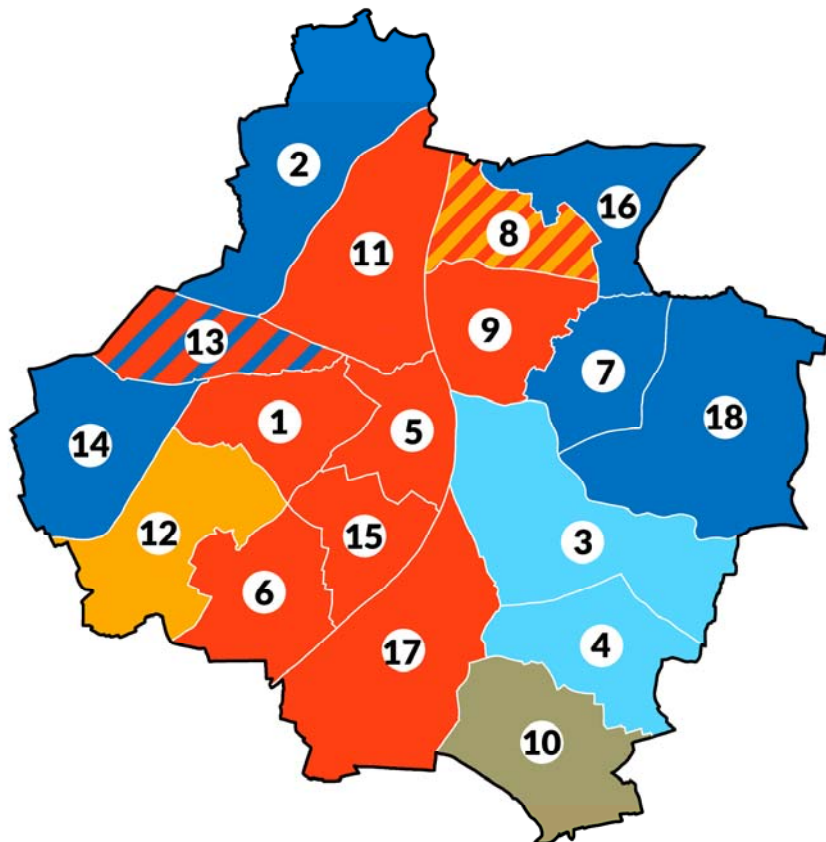
## Dartford

1. Bean and Village Park
2. Brent
3. Bridge
4. Burnham
5. Darent
6. Ebbsfleet
7. Greenhithe and Knockhall
8. Heath
9. Joydens Wood
10. Longfield, New Barn and Southfleet
11. Maypole and Leyton Cross
12. Newtown
13. Princes
14. Stone Castle
15. Stone House
16. Swanscombe
17. Temple Hill
18. Town
19. West Hill
20. Wilmington, Sutton-at-Hone and Hawley



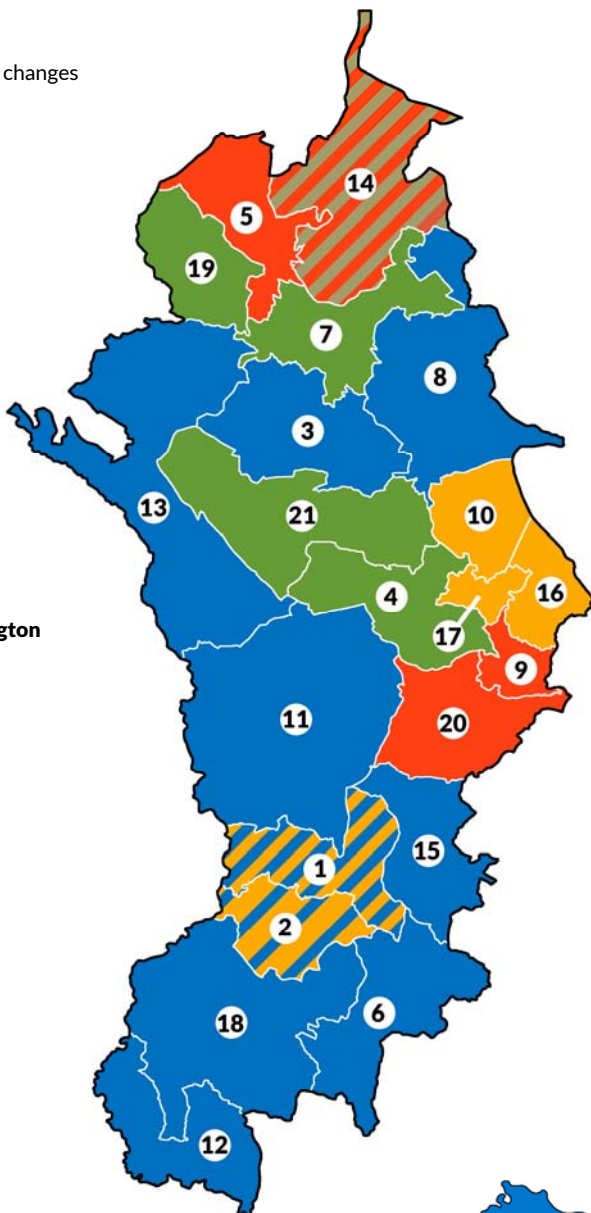
## Derby boundary changes

1. Abbey
2. Allestree
3. Alvaston North
4. Alvaston South
5. Arboretum
6. Blagreaves
7. Chaddesden East
8. Chaddesden North
9. Chaddesden West
10. Chellaston and Shelton Lock
11. Darley
12. Littleover
13. Mackworth and New Zealand
14. Mickleover
15. Normanton
16. Oakwood
17. Sinfin and Osmaston
18. Spondon



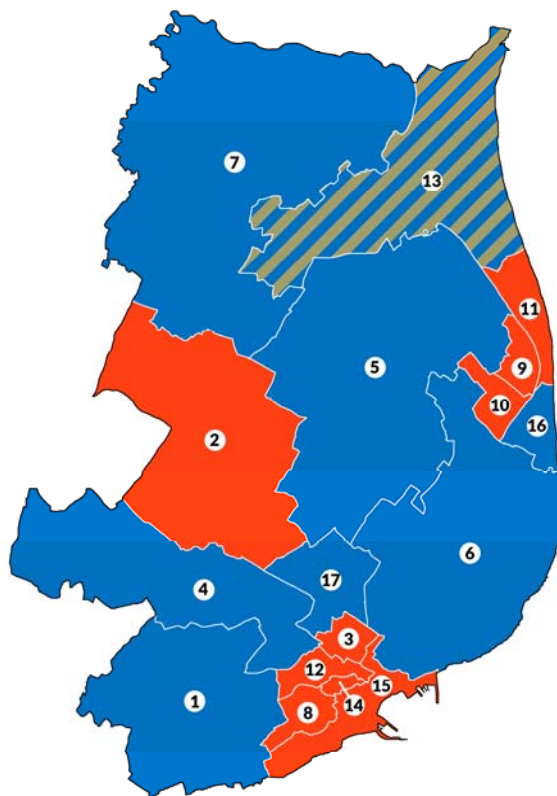
## Derbyshire Dales boundary changes

1. Ashbourne North
2. Ashbourne South
3. Bakewell
4. Bonsall and Winster
5. Bradwell
6. Brailsford
7. Calver and Longstone
8. Chatsworth
9. Cromford and Matlock Bath
10. Darley Dale
11. Dovedale, Parwich and Brassington
12. Doveridge and Sudbury
13. Hartington and Taddington
14. Hathersage
15. Hlland
16. Matlock East and Tansley
17. Matlock West
18. Norbury
19. Tideswell
20. Wirksworth
21. Youlgrave



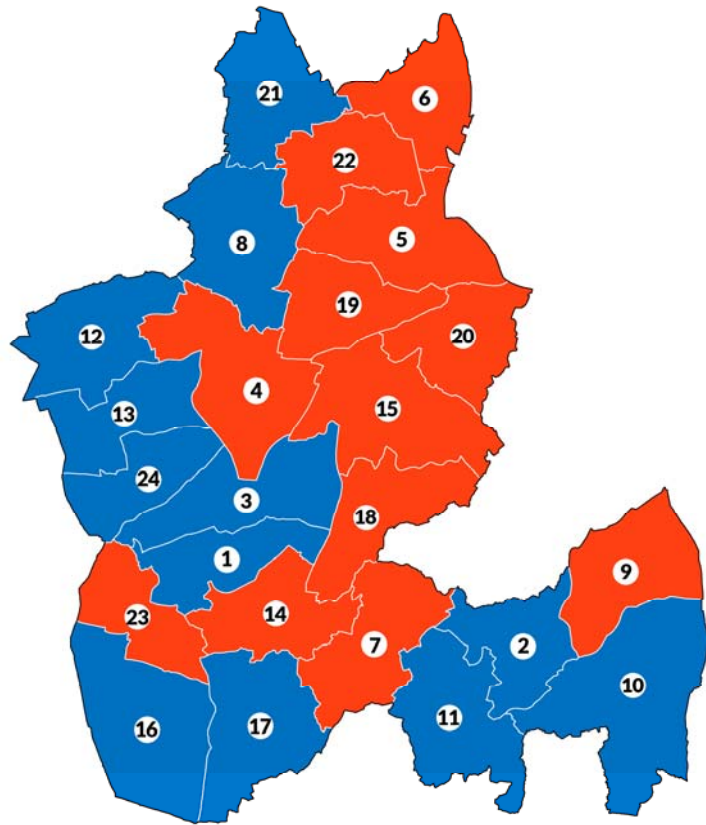
## Dover

1. Alkham and Caple-le-Ferne
2. Aylesham, Eythorne and Shepherdswell
3. Buckland
4. Dover Downs and River
5. Eastry Rural
6. Guston, Kingsdown and St Margaret's-at-Cliffe
7. Little Stour and Ashstone
8. Maxton and Elms Vale
9. Middle Deal
10. Mill Hill
11. North Deal
12. St Radigund's
13. Sandwich
14. Tower Hamlets
15. Town and Castle
16. Walmer
17. Whitfield



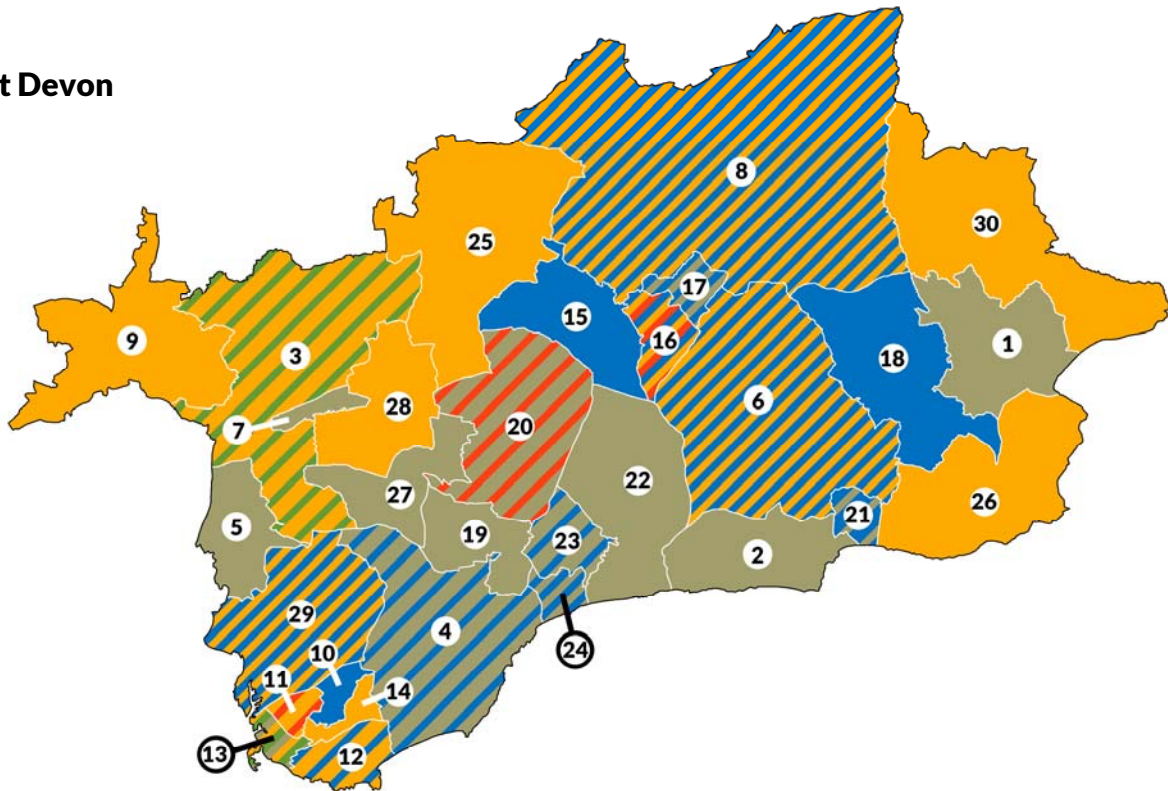
## Dudley

1. Amblecote
2. Belle Vale
3. Brierley Hill
4. Brockmoor and Pensnett
5. Castle and Priory
6. Coseley East
7. Cradley and Wollescote
8. Gornal
9. Halesowen North
10. Halesowen South
11. Hayley Green and Cradley South
12. Kingswinford North and Wall Heath
13. Kingswinford South
14. Lye and Stourbridge North
15. Netherton, Woodside and St Andrew's
16. Norton
17. Pedmore and Stourbridge East
18. Quarry Bank and Dudley Wood
19. St James
20. St Thomas
21. Sedgley
22. Upper Gornal and Woodsetton
23. Wollaston and Stourbridge Town
24. Wordsley

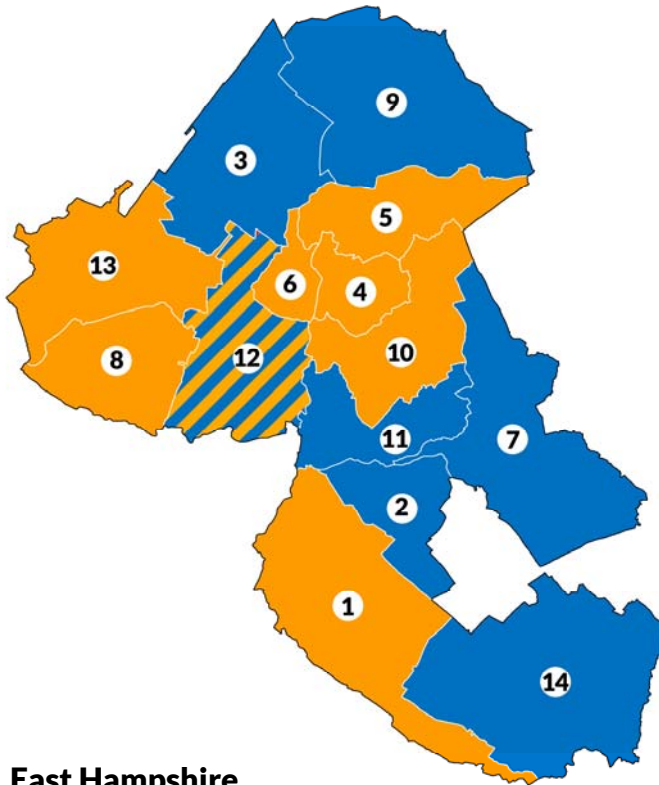


## East Devon

- |                           |                                |                                    |                            |
|---------------------------|--------------------------------|------------------------------------|----------------------------|
| 1. Axminster              | 9. Exe Valley                  | 16. Honiton St Michael's           | 23. Sidmouth Sidford       |
| 2. Beer and Branscombe    | 10. Exmouth Brixington         | 17. Honiton St Paul's              | 24. Sidmouth Town          |
| 3. Broadclyst             | 11. Exmouth Halsdon            | 18. Newbridges                     | 25. Tale Vale              |
| 4. Budleigh and Raleigh   | 12. Exmouth Littleham          | 19. Newton Poppleford and Harpford | 26. Trinity                |
| 5. Clyst Valley           | 13. Exmouth Town               | 20. Ottery St Mary                 | 27. West Hill & Aylesbeare |
| 6. Coly Valley            | 14. Exmouth Withycombe Raleigh | 21. Seaton                         | 28. Whimble and Rockbeare  |
| 7. Cranbrook              | 15. Feniton                    | 22. Sidmouth Rural                 | 29. Woodbury & Lypstone    |
| 8. Dunkeswell & Otterhead |                                |                                    | 30. Yarty                  |



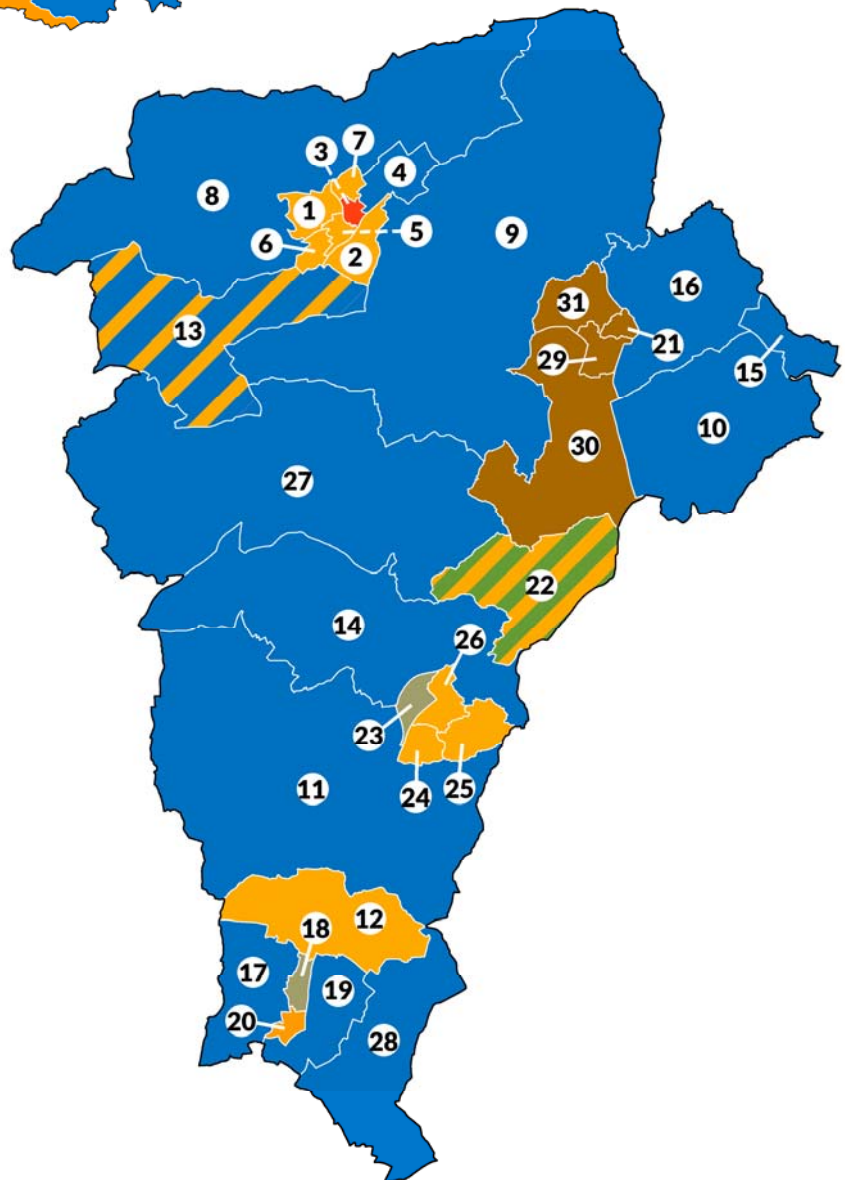
## East Cambridgeshire



1. Bottisham
2. Burwell
3. Downham
4. Ely East
5. Ely North
6. Ely West
7. Fordham and Isleham
8. Haddenham
9. Littleport
10. Soham North
11. Soham South
12. Stretham
13. Sutton
14. Woodditton

## East Hampshire

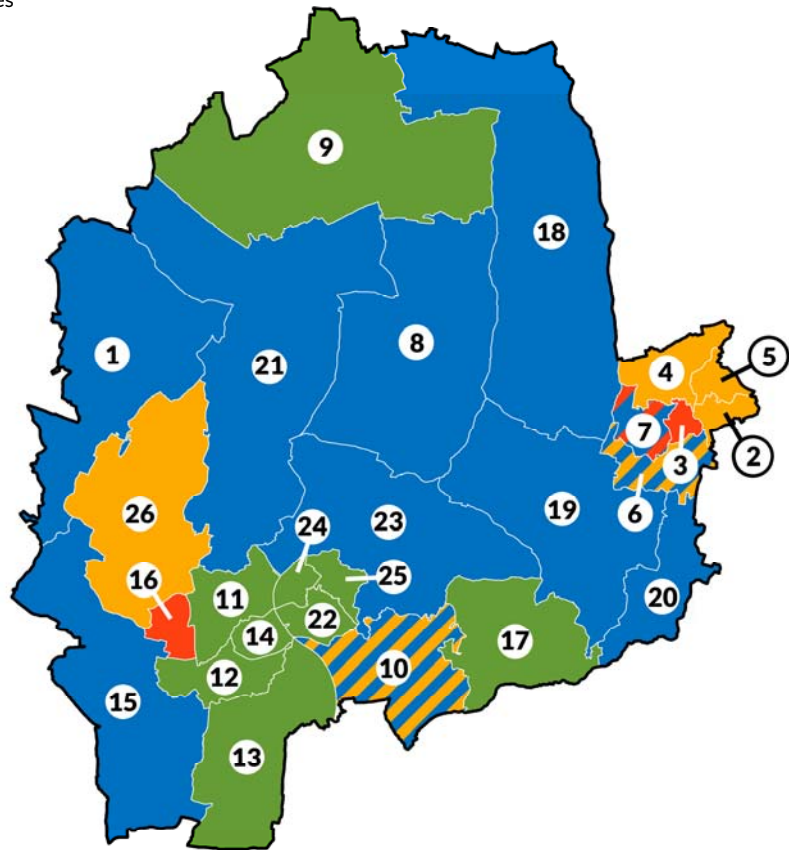
1. Alton
2. Amery
3. Alton Ashdell
4. Alton Eastbrooke
5. Alton Holybourne
6. Alton Westbrooke
7. Alton Whitedown
8. Alton Wooteys
9. Bentworth and Froyle
10. Binsted, Bentley and Selborne
11. Bramshott and Liphook
12. Buriton and East Meon
13. Clanfield
14. Four Marks and Medstead
15. Froxfield, Sheet and Steep
16. Grayshott
17. Headley
18. Horndean Catherington
19. Horndean Downs
20. Horndean Kings and Blendworth
21. Horndean Murray
22. Lindford
23. Liss
24. Petersfield Bell Hill
25. Petersfield Causeway
26. Petersfield Heath
27. Petersfield St Peter's
28. Ropley, Hawkley and Hangers
29. Rowlands Castle
30. Whitehill Chase
31. Whitehill Hogmoor and Greatham
32. Whitehill Pinewood





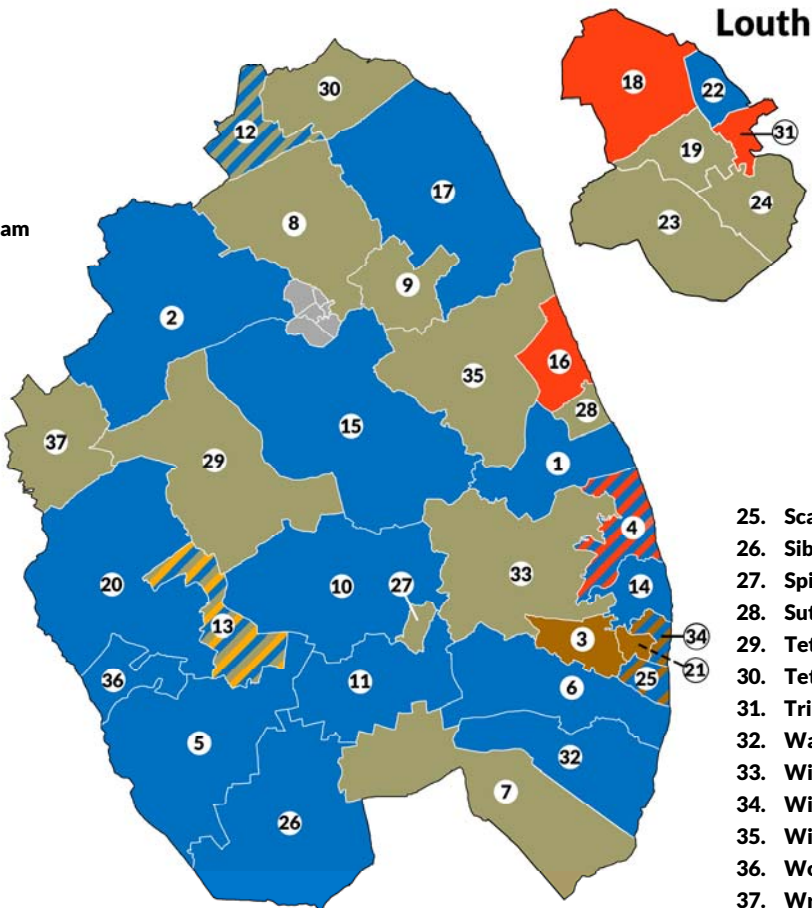
## East Hertfordshire boundary changes

1. Aston,
2. Datchworth and Walkern
3. Bishop's Stortford All Saints
4. Bishop's Stortford Central
5. Bishop's Stortford North
6. Bishop's Stortford Parsonage
7. Bishop's Stortford South
8. Bishop's Stortford Thorley Manor
9. Braughing and Standon
10. Buntingford
11. Great Amwell and Stansteds
12. Hertford Bengoe
13. Hertford Castle
14. Hertford Heath and Brickendon
15. Hertford Kingsmead
16. Hertford Rural
17. Hertford Sele
18. Hunsdon
19. Little Hadham and the Pelhams
20. Much Hadham
21. Sawbridgeworth
22. The Mundens
23. Ware Priory
24. Ware Rural
25. Ware St Mary's
26. Ware Trinity
27. Watton-at-Stone



## East Lindsey

1. Alford
2. Binbrook
3. Burgh le Marsh
4. Chapel St Leonards
5. Coningsby and Mareham
6. Croft
7. Friskney
8. Fulstow
9. Grimoldby
10. Hagworthingham
11. Halton Holegate
12. Holton-le-Clay and North Thoresby
13. Horncastle
14. Ingoldmells
15. Legbourne
16. Mablethorpe
17. Marschapel and Somercotes
18. North Holme
19. Priory and St James
20. Roughton
21. St Clements
22. St Margarets
23. St Marys
24. St Michaels

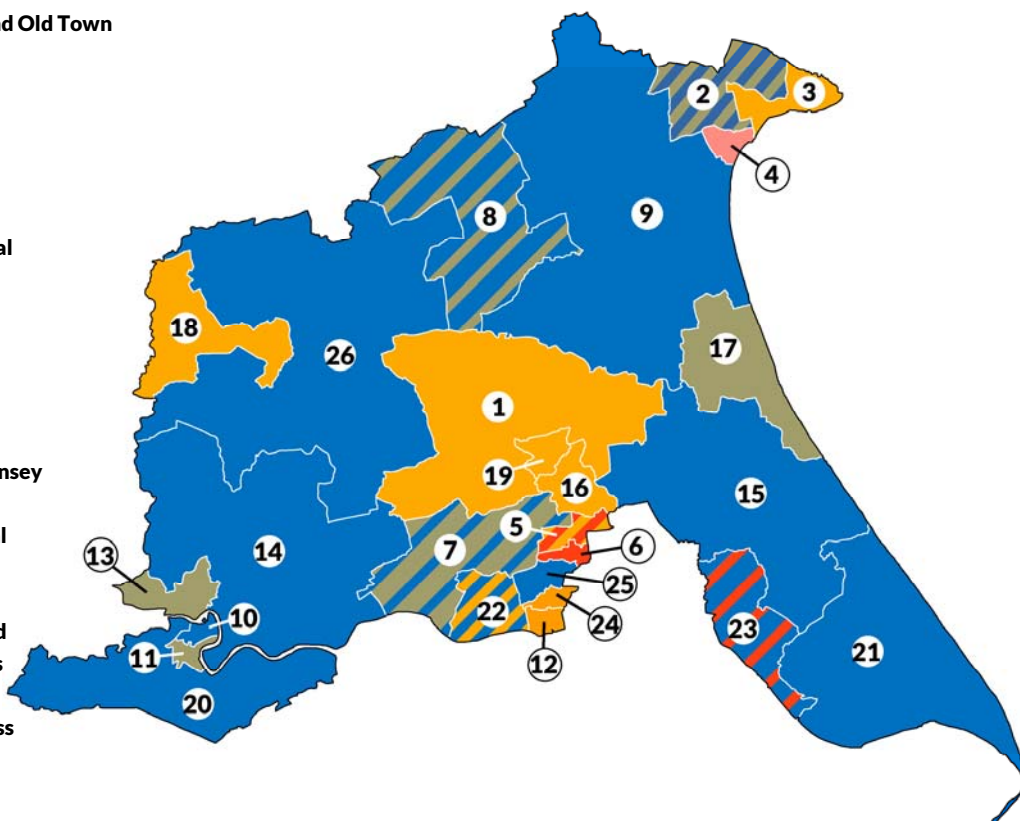


## Louth

25. Scarborough and Seacroft
26. Sibsey and Stickney
27. Spilsby
28. Sutton-on-Sea
29. Tetford and Donington
30. Tetney
31. Trinity
32. Wainfleet
33. Willoughby with Sloothby
34. Winthorpe
35. Withern and Threddlethorpe
36. Woodhall Spa
37. Wragby

## East Riding of Yorkshire

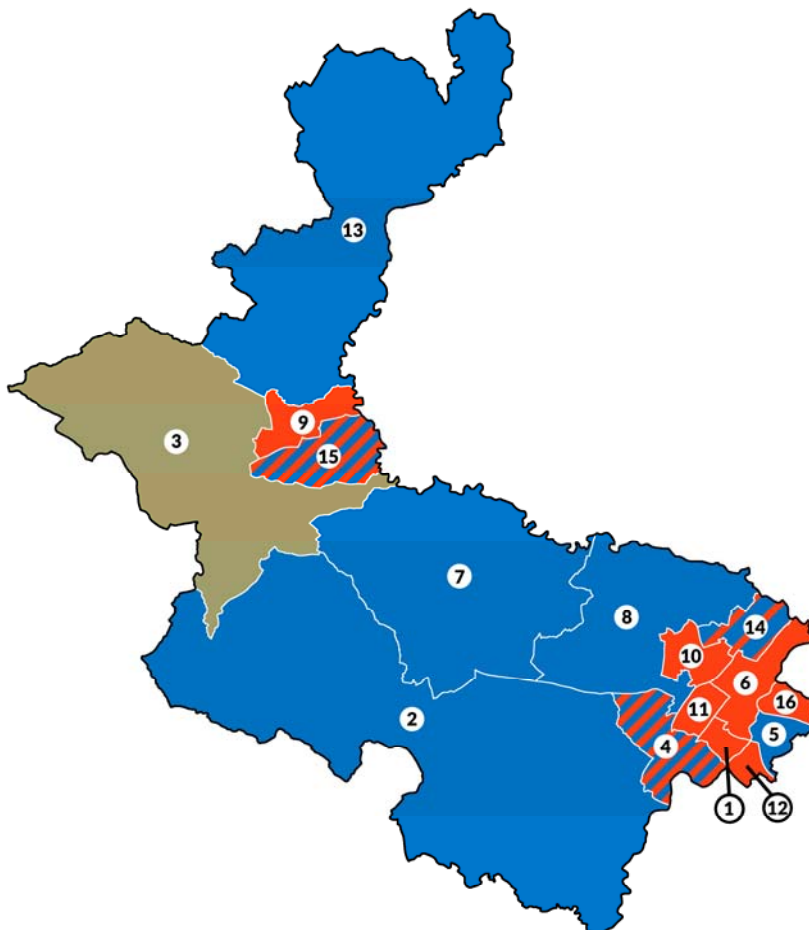
1. Beverley Rural
2. Bridlington Central and Old Town
3. Bridlington North
4. Bridlington South
5. Cottingham North
6. Cottingham South
7. Dale
8. Driffield and Rural
9. East Wolds and Coastal
10. Goole North
11. Goole South
12. Hessele
13. Howden
14. Howdenshire
15. Mid Holderness
16. Minster and Woodmansey
17. North Holderness
18. Pocklington Provincial
19. St Mary's
20. Snaith, Airmyn, Rawcliffe & Marshland
21. South East Holderness
22. South Hunsley
23. South West Holderness
24. Tranby
25. Willerby and Kirk Ella
26. Wolds Weighton



## East Staffordshire

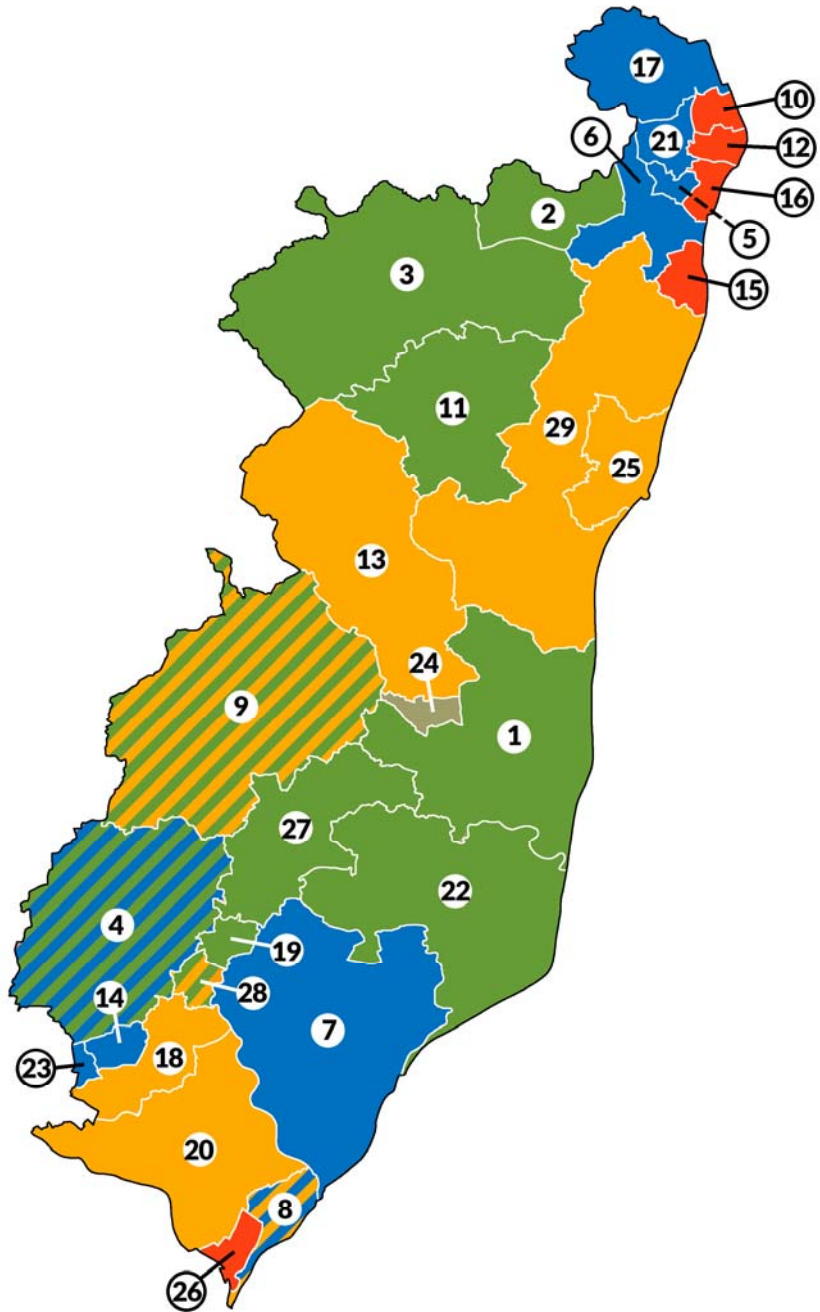
boundary changes

1. Anglesey
2. Bagots and Needwood
3. Blythe
4. Branston
5. Brizlincote
6. Burton and Eaton
7. Crown
8. Dove
9. Heath
10. Horninglow and Outwoods
11. Shobnall
12. Stapenhill
13. Stramshall and Weaver
14. Stretton
15. Town
16. Winshill



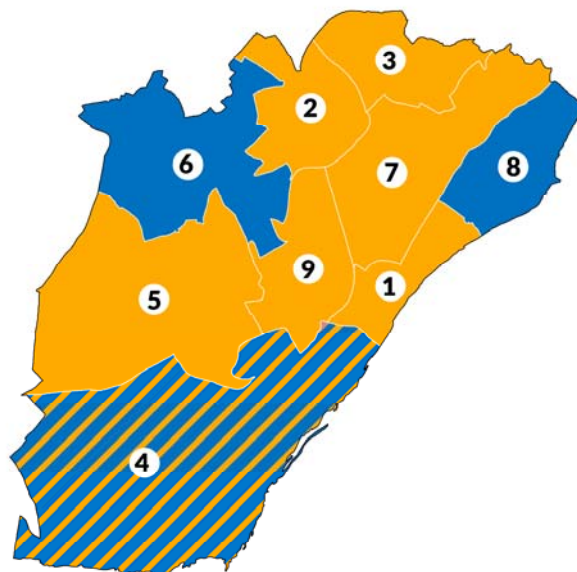
## East Suffolk

1. Aldeburgh and Leiston
2. Beccles and Worlingham
3. Bungay and Wainford
4. Carlford and Fynn Valley
5. Carlton and Whitton
6. Carlton Colville
7. Deben
8. Eastern Felixstowe
9. Framlingham
10. Gunton and St Margarets
11. Halesworth and Blything
12. Harbour and Normanston
13. Kelsale and Yoxford
14. Kesgrave
15. Kessingland
16. Kirkley and Pakefield
17. Lothingland
18. Martlesham and Purdis Farm
19. Melton
20. Orwell and Villages
21. Oulton Broad
22. Rendlesham and Orford
23. Rushmere St Andrew
24. Saxmundham
25. Southwold
26. Western Felixstowe
27. Wickham Market
28. Woodbridge
29. Wrentham, Wangford and Westleton



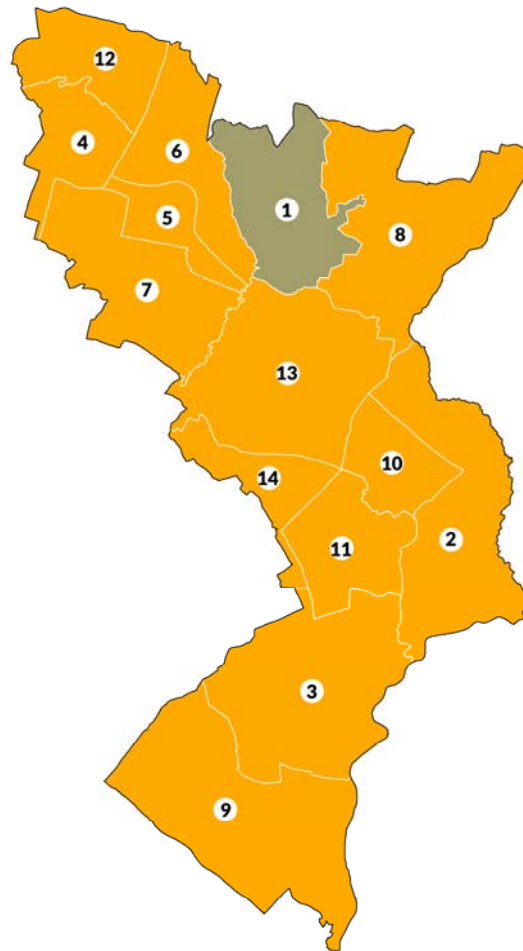
## Eastbourne

1. Devonshire
2. Hampden Park
3. Langney
4. Meads
5. Old Town
6. Ratton
7. St Anthony's
8. Sovereign
9. Upperton



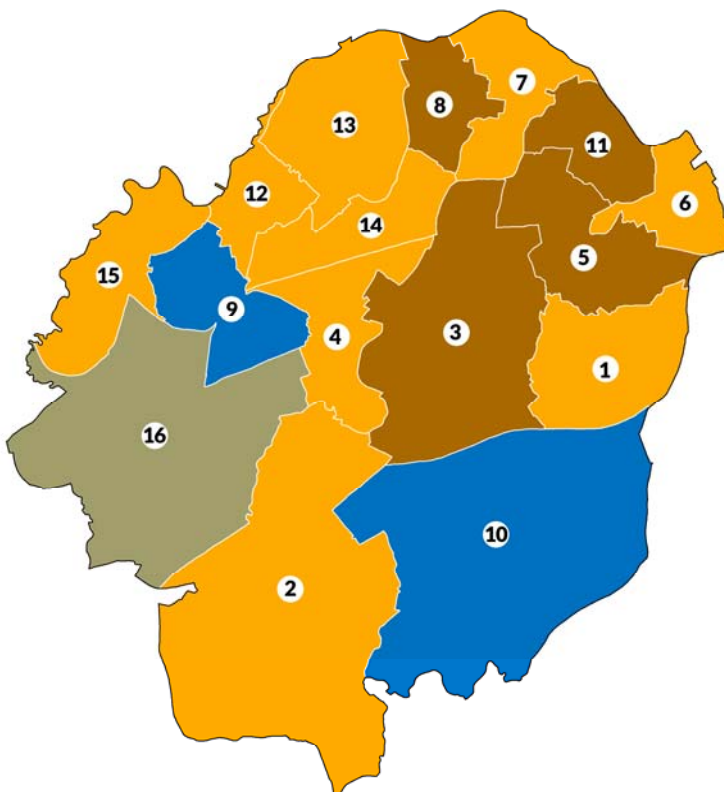
## Eastleigh

1. Bishopstoke
2. Botley
3. Bursledon and Hound North
4. Chandlers Ford
5. Eastleigh Central
6. Eastleigh North
7. Eastleigh South
8. Fair Oak and Horton Heath
9. Hamble and Netley
10. Hedge End North
11. Hedge End South
12. Hiltingbury
13. West End North
14. West End South



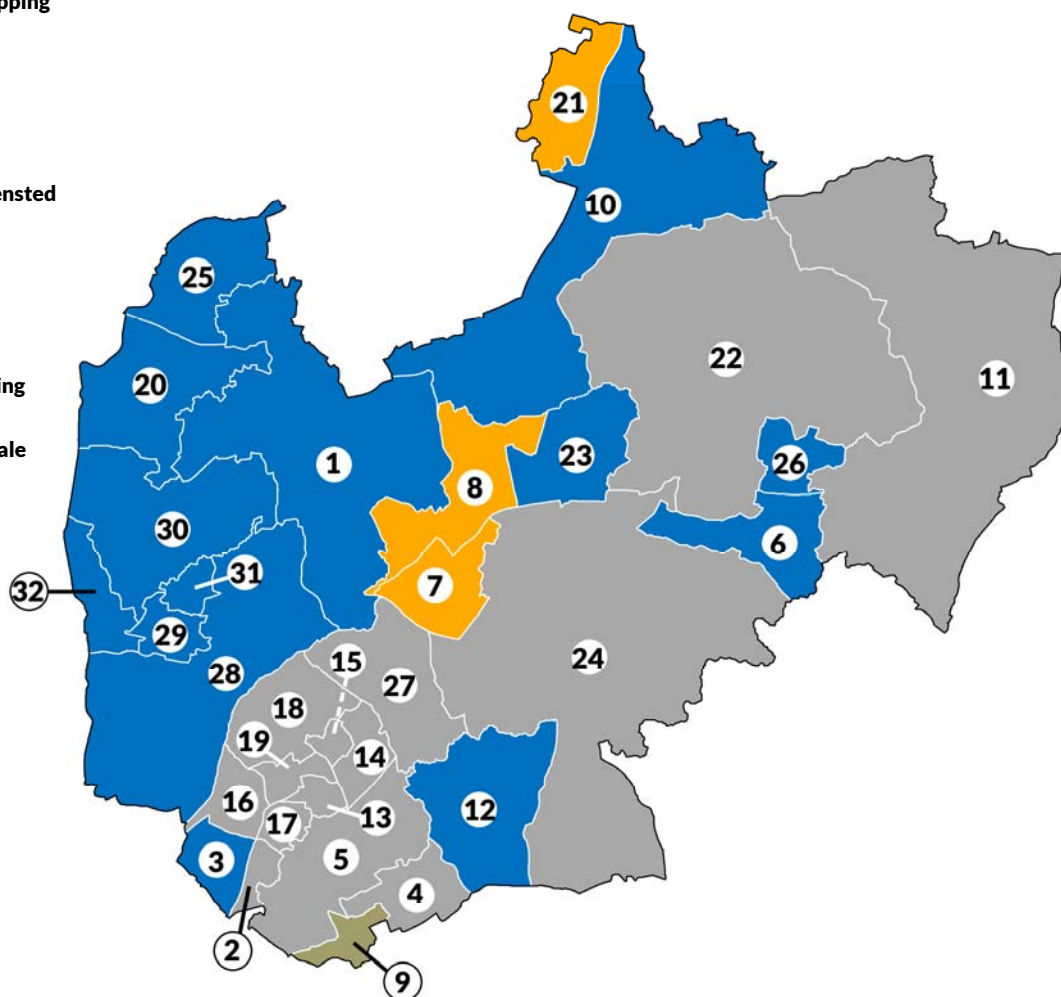
## Elmbridge

1. Claygate
2. Cobham and Downside
3. Esher
4. Hershams Village
5. Hinchley Wood and Weston Green
6. Long Ditton
7. Molesey East
8. Molesey West
9. Oatlands and Burwood Park
10. Oxshott and Stoke D'Abernon
11. Thames Ditton
12. Walton Central
13. Walton North
14. Walton South
15. Weybridge Riverside
16. Weybridge St George's Hill



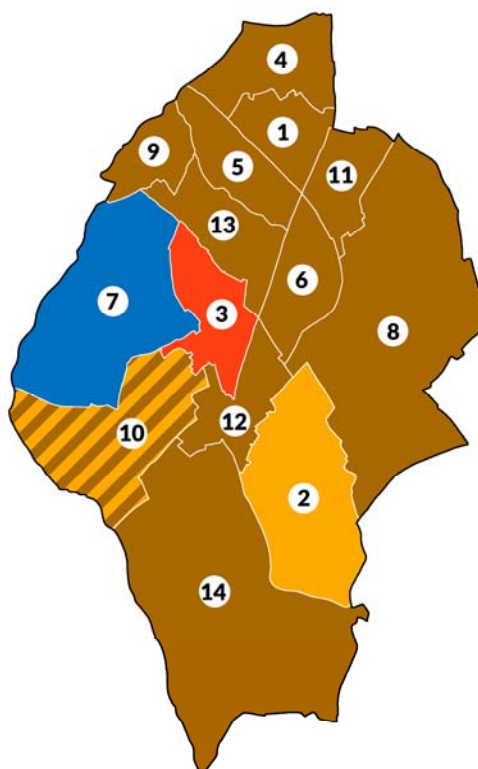
## Epping Forest

1. Broadley Common, Epping Upland and Nazeing
2. Buckhurst Hill East
3. Buckhurst Hill West
4. Chigwell Row
5. Chigwell Village
6. Chipping Ongar, Greensted and Marden Ash
7. Epping Hemnall
8. Epping Lindsey and Thornwood Common
9. Grange Hill
10. Hastingwood, Matching and Sheering Village
11. High Ongar, Willingdale and The Rodings
12. Lambourne
13. Loughton Alderton
14. Loughton Broadway
15. Loughton Fairmead
16. Loughton Forest
17. Loughton Roding
18. Loughton St John's
19. Loughton St Mary's
20. Lower Nazeing
21. Lower Sheering
22. Moreton and Fyfield
23. North Weald Bassett
24. Passingford
25. Royden
26. Shelley
27. Theydon Bois
28. Waltham Abbey High Beach
29. Waltham Abbey Honey Lane
30. Waltham Abbey North East
31. Waltham Abbey Paternoster
32. Waltham Abbey South West



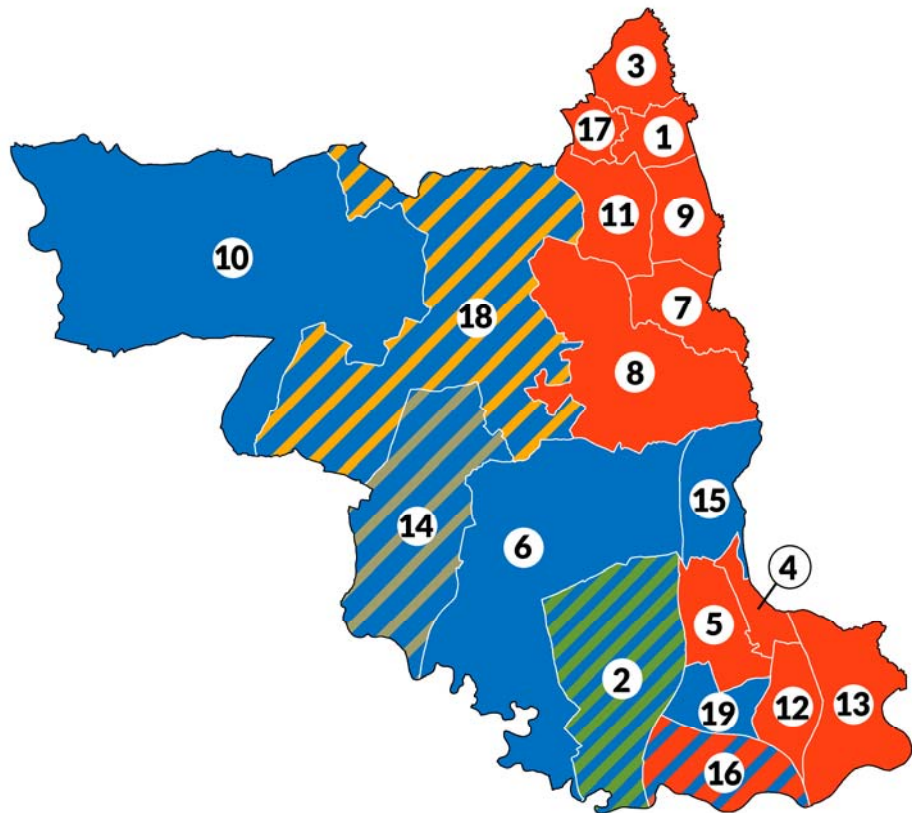
## Epsom and Ewell boundary changes

1. Auriol
2. College
3. Court
4. Cuddington
5. Ewell Court
6. Ewell Village
7. Horton
8. Nonsuch
9. Ruxley
10. Stamford
11. Stoneleigh
12. Town
13. West Ewell
14. Woodcote and Langley Vale



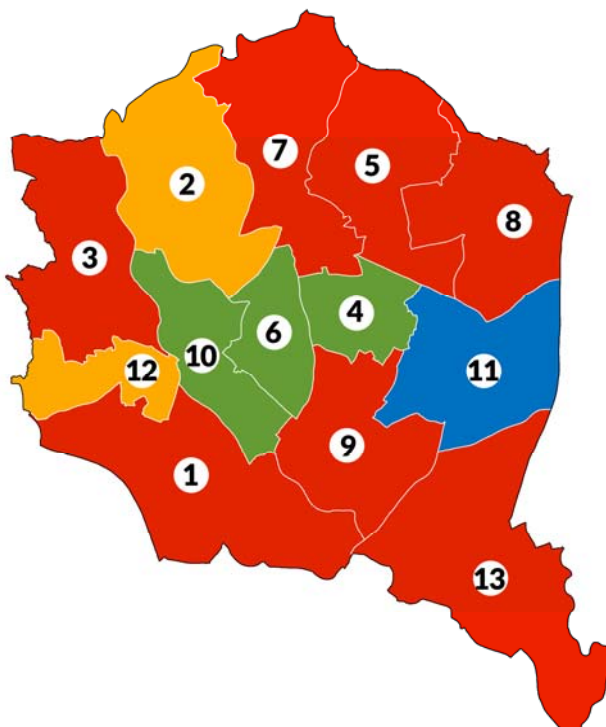
## Erewash

1. Awsworth Road
2. Breaston
3. Cotmanhay
4. Derby Road East
5. Derby Road West
6. Draycott and Risley
7. Hallam Fields
8. Kirk Hallam
9. Larklands
10. Little East and Stanley
11. Little Hallam
12. Long Eaton Central
13. Nottingham Road
14. Ockbrook and Borrowash
15. Sandiacre
16. Sawley
17. Shipley View
18. West Hallam
19. Wilsthorpe

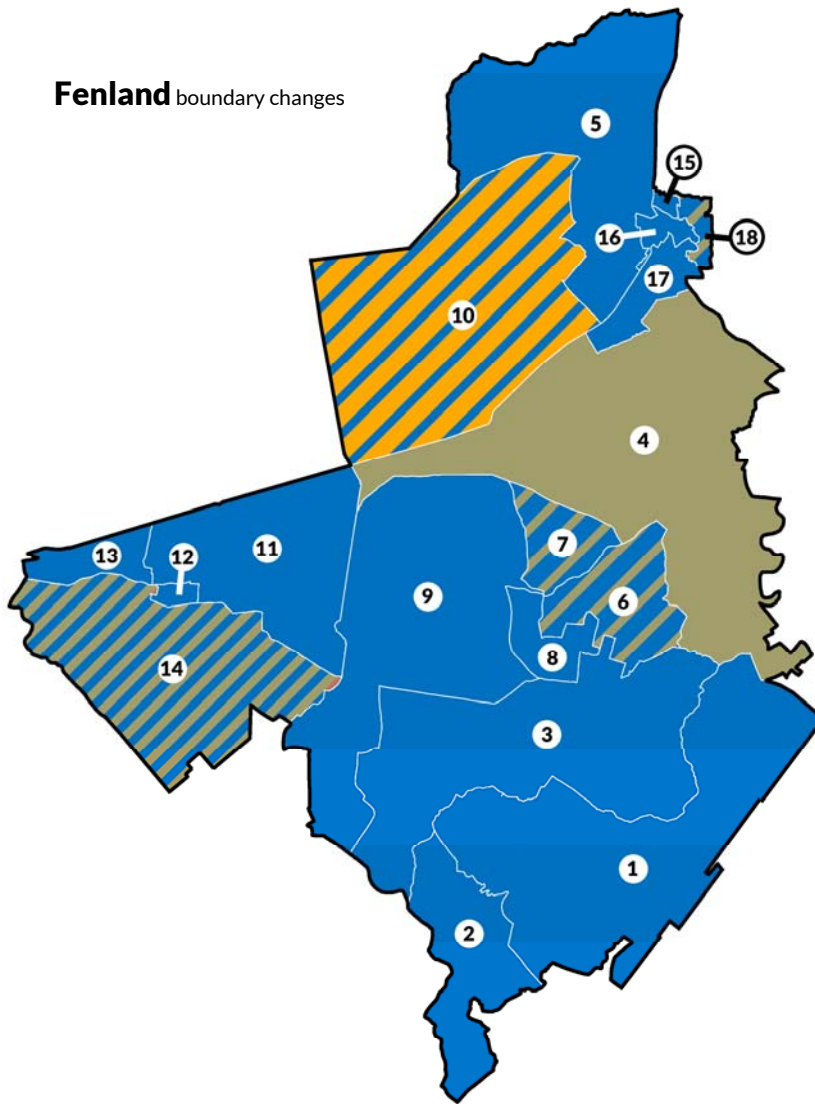


## Exeter

1. Alphington
2. Duryard and St James
3. Exwick
4. Heavitree
5. Mincinglake and Whipton
6. Newtown and St Leonard's
7. Pennsylvania
8. Pinhoe
9. Priory
10. St David's
11. St Loye's
12. St Thomas'
13. Topsham



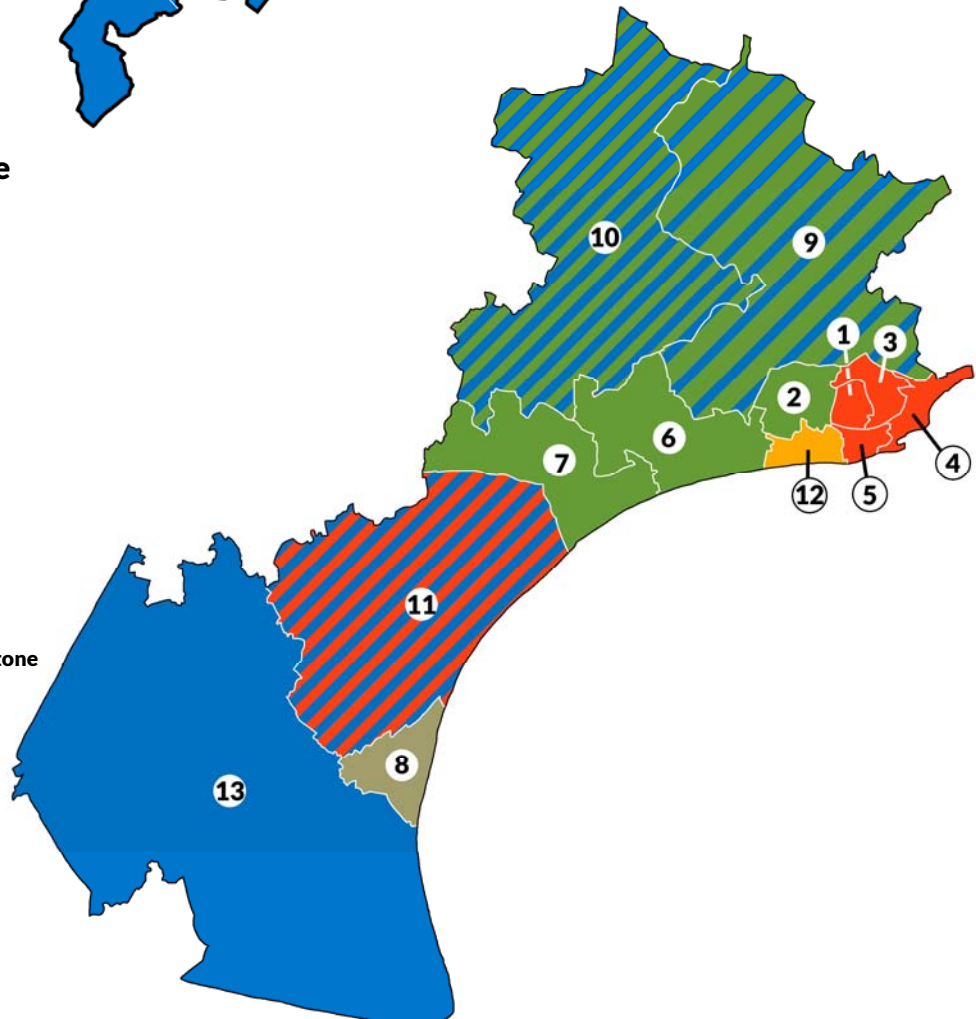
## Fenland boundary changes



1. Bassenhally
2. Benwick, Coates and Eastrea
3. Birch
4. Clarkson
5. Doddington and Wimblington
6. Elm and Christchurch
7. Kirkgate
8. Lattersey
9. Manea
10. March East
11. March North
12. March West
13. Medworth
14. Octavia Hill
15. Parson Drove and Wisbech St Mary
16. Peckover
17. Roman Bank
18. St Andrew's
19. Slade Lode
20. Staithe
21. Stonald
22. The Mills
23. Waterlees Village
24. Wenneye

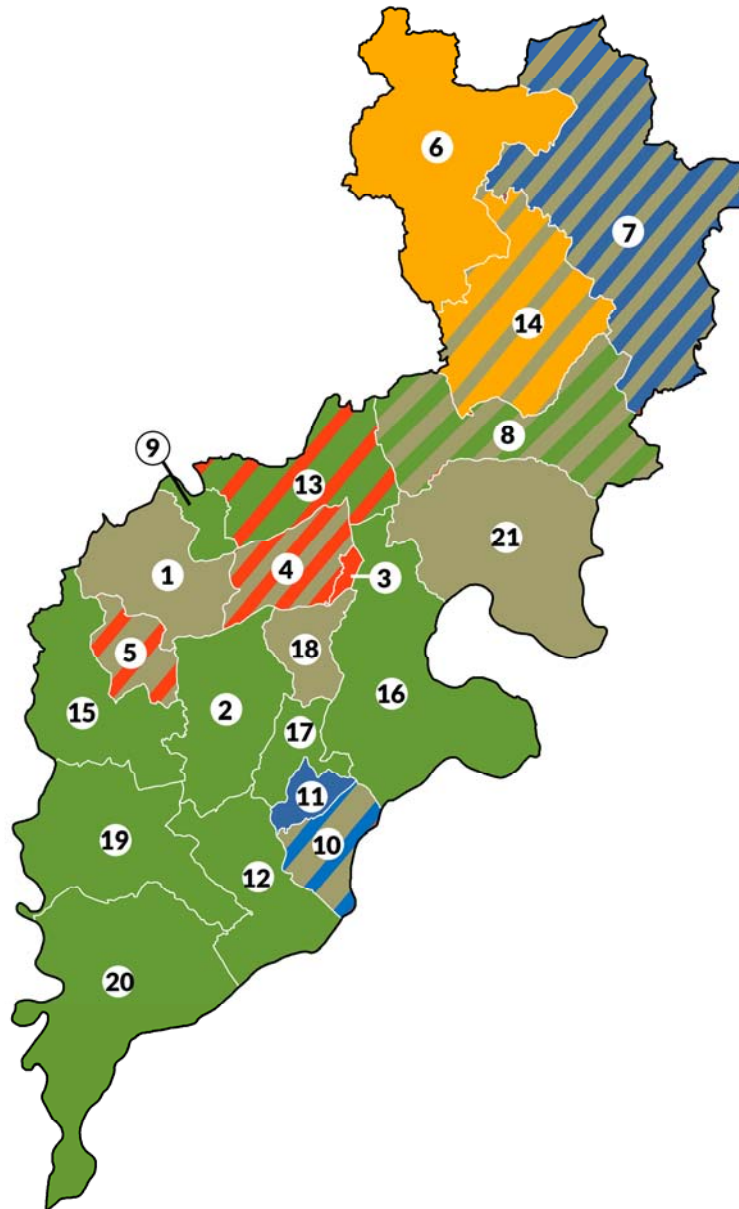
## Folkestone and Hythe

1. Broadmead
2. Cheriton
3. East Folkestone
4. Folkestone Central
5. Folkestone Harbour
6. Hythe
7. Hythe Rural
8. New Romney
9. North Downs East
10. North Downs West
11. Romney Marsh
12. Sandgate and West Folkestone
13. Walland and Denge Marsh



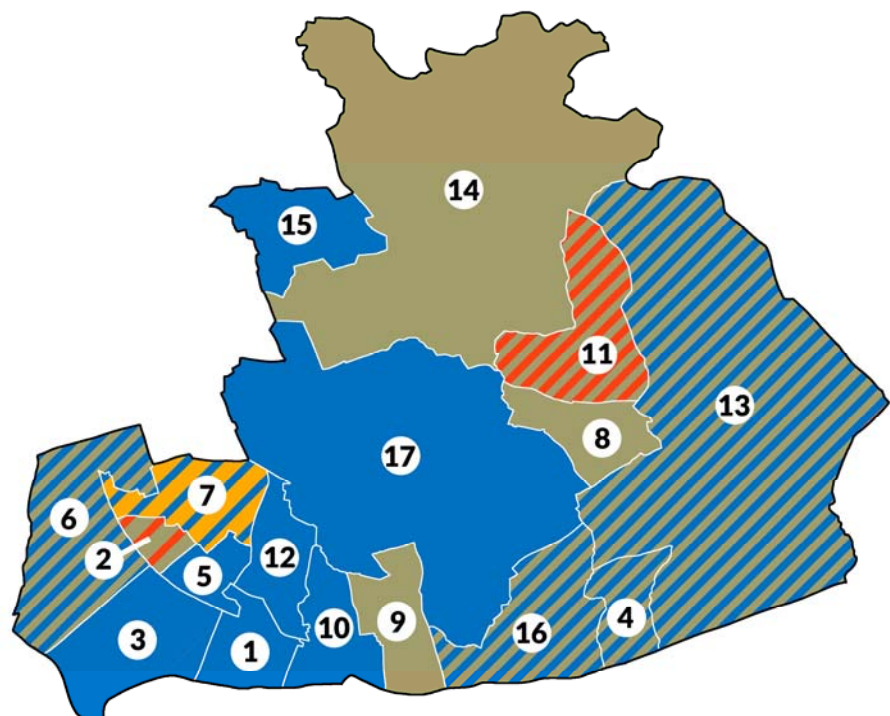
## Forest of Dean

1. Berry Hill
2. Bream
3. Cinderford East
4. Cinderford West
5. Coleford
6. Dymock
7. Hartpury and Redmarley
8. Longhope and Huntley
9. Lydbrook
10. Lydney East
11. Lydney North
12. Lydney West and Aylburton
13. Mitcheldean, Ruardean and Drybrook
14. Newent and Taynton
15. Newland and Sling
16. Newnham
17. Pillowell
18. Ruspidge
19. St Briavel's
20. Tidenham
21. Westbury-on-Severn



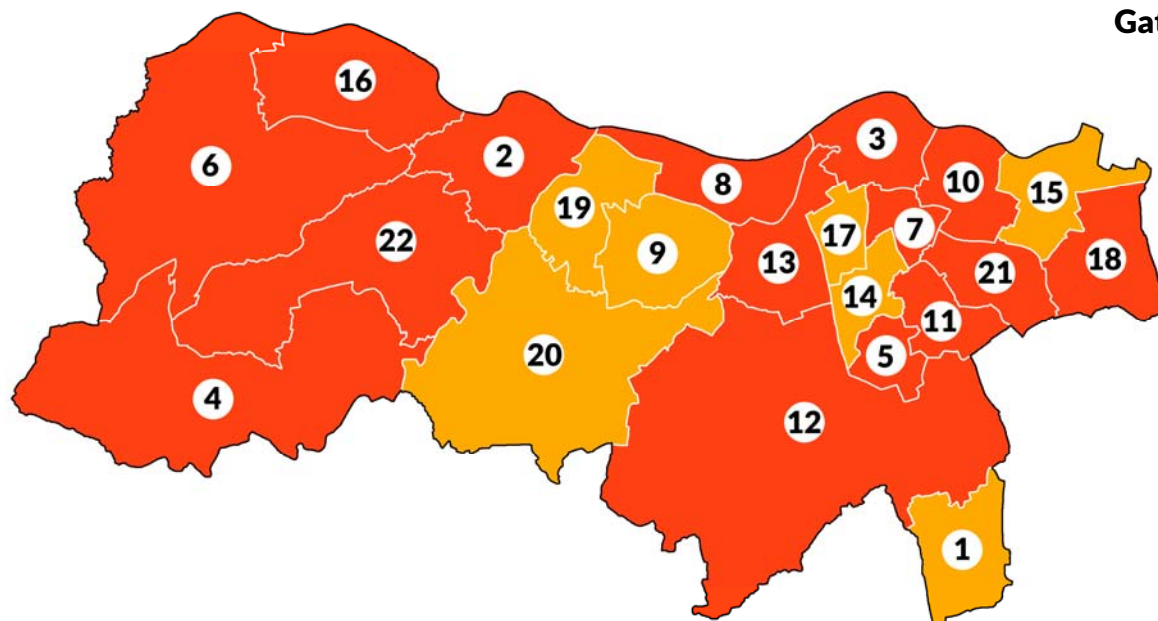
## Fylde boundary changes

1. Ansdell and Fairhaven
2. Ashton
3. Central
4. Carnegie
5. Freckleton Village
6. Heyhouses
7. Kilgrimol
8. Kilnhouse
9. Kirkham
10. Lytham East
11. Lytham West
12. Medlar-with-Wesham
13. Park
14. Rural East Fylde
15. Rural North Fylde
16. Staining
17. Warton
18. Wrea Green with Westby





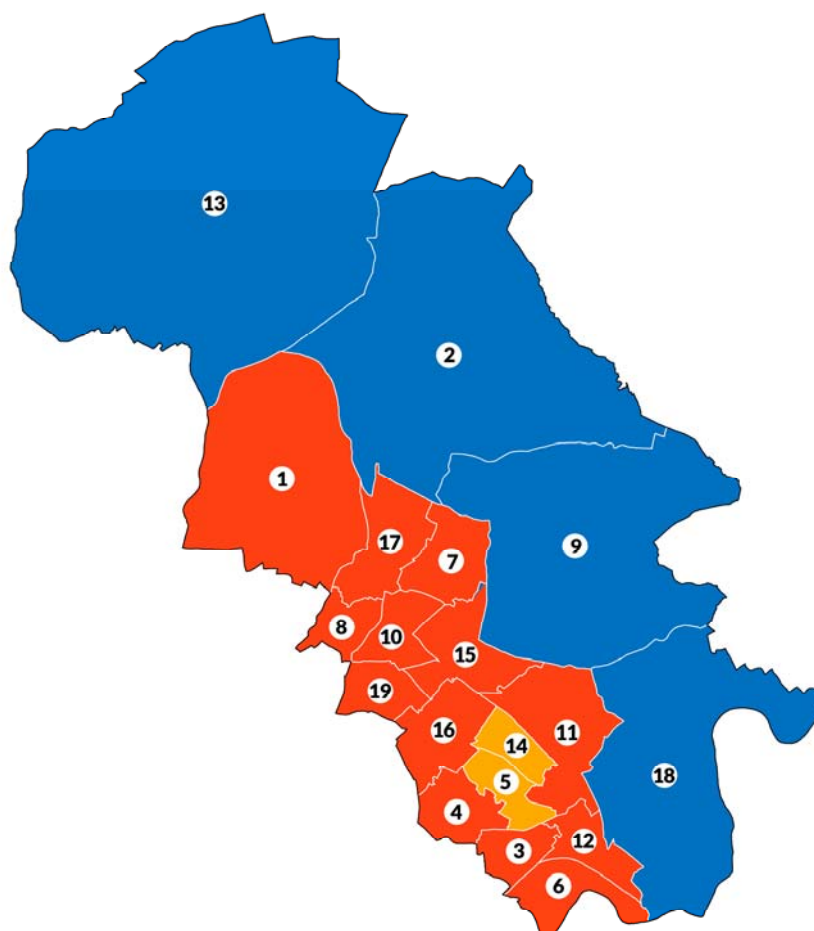
## Gateshead



- |                               |                                 |                               |
|-------------------------------|---------------------------------|-------------------------------|
| 1. Birtley                    | 9. Dunston Hill and Whickham E. | 17. Saltwell                  |
| 2. Blaydon                    | 10. Felling                     | 18. Wardley and Leam Lane     |
| 3. Bridges                    | 11. High Fell                   | 19. Whickham North            |
| 4. Chopwell and Rowlands Gill | 12. Lamesley                    | 20. Whickham S. and Sunnyside |
| 5. Chowdene                   | 13. Lobley Hill and Bensham     | 21. Windy Nook and Whitehills |
| 6. Crawcrook and Greenside    | 14. Low Fell                    | 22. Winlaton and High Spen    |
| 7. Deckham                    | 15. Pelaw and Heworth           |                               |
| 8. Dunston and Teams          | 16. Ryton, Crookhill and Stella |                               |

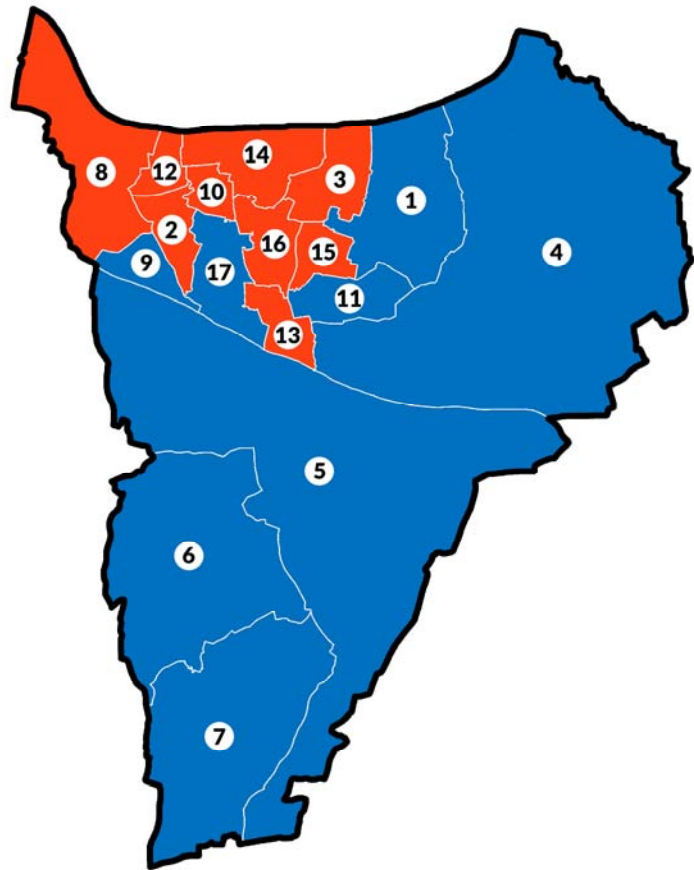
## Gedling

1. Bestwood St Albans
2. Calverton
3. Carlton
4. Carlton Hill
5. Cavendish
6. Cowick
7. Coppioce
8. Daybrook
9. Dumbles
10. Erenhale
11. Gedling
12. Netherfield
13. Newstead Abbey
14. Phoenix
15. Plains
16. Porchester
17. Redhill
18. Trent Valley
19. Woodthorpe



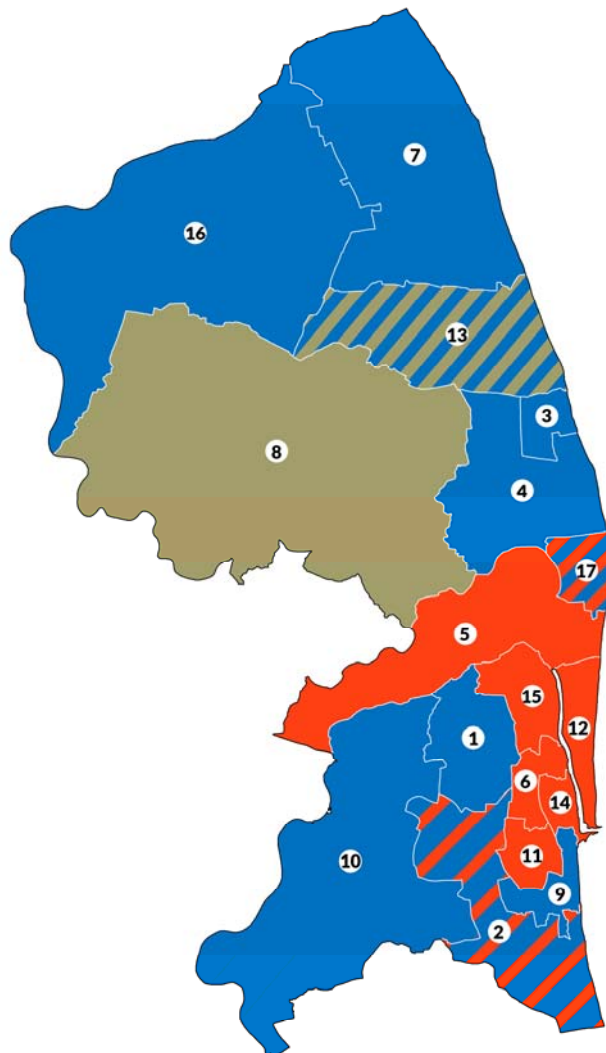
## Gravesham boundary changes

1. Chalk
2. Coldharbour and Perry Street
3. Denton
4. Higham and Shorne
5. Istead Rise, Cobham and Luddesdown
6. Meopham North
7. Meopham South and Vigo
8. Northfleet and Springhead
9. Painters Ash
10. Pelham
11. Riverview Park
12. Rosherville
13. Singlewell
14. Town
15. Westcourt
16. Whitehill and Windmill Hill
17. Woodlands

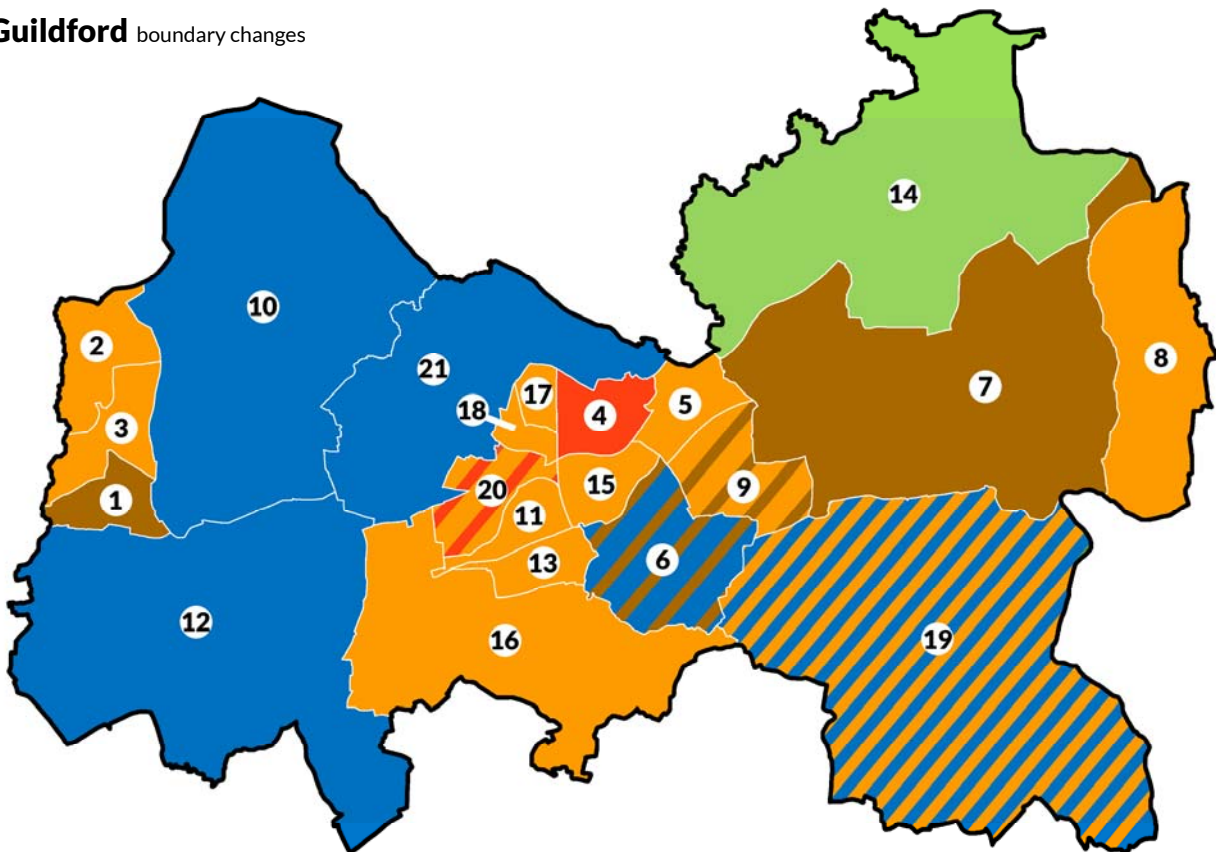


## Great Yarmouth

1. Bradwell North
2. Bradwell South and Hapton
3. Caister North
4. Caister South
5. Central and Northgate
6. Claydon
7. East Flegg
8. Fleggburgh
9. Gorleston
10. Lothingland
11. Magdalen
12. Nelson
13. Ormesby
14. St Andrew's
15. Southtown and Cobham
16. West Flegg
17. Yarmouth North

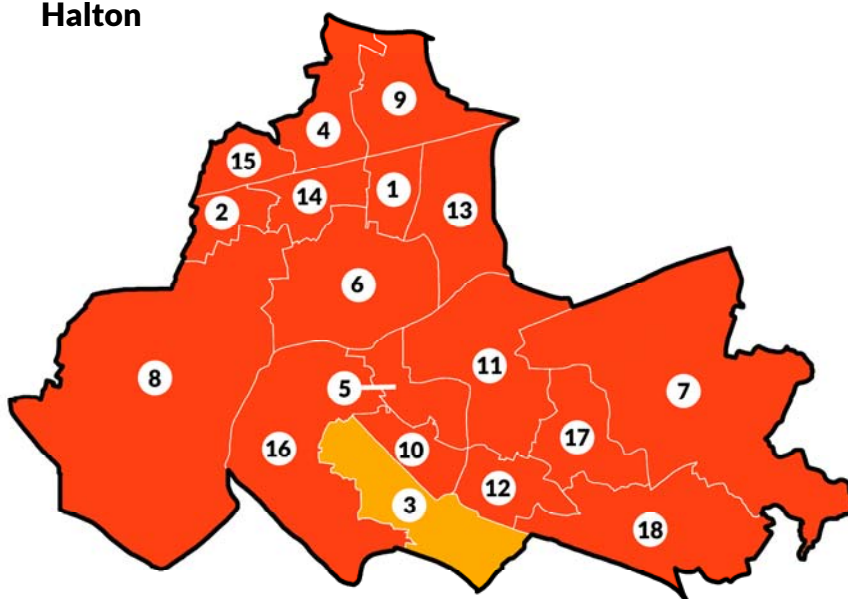


## Guildford boundary changes



- |                            |                            |                     |
|----------------------------|----------------------------|---------------------|
| 1. Ash South               | 8. Effingham               | 15. Shalford        |
| 2. Ash Vale                | 9. Merrow                  | 16. Stoke           |
| 3. Ash Wharf               | 10. Normandy and Pirbright | 17. Stoughton North |
| 4. Bellfields and Slyfield | 11. Onslow                 | 18. Stoughton South |
| 5. Burpham                 | 12. Pilgrims               | 19. Tillingbourne   |
| 6. Castle                  | 13. St Nicolas             | 20. Westborough     |
| 7. Clandon and Horsley     | 14. Send and Lovelace      | 21. Worplesdon      |

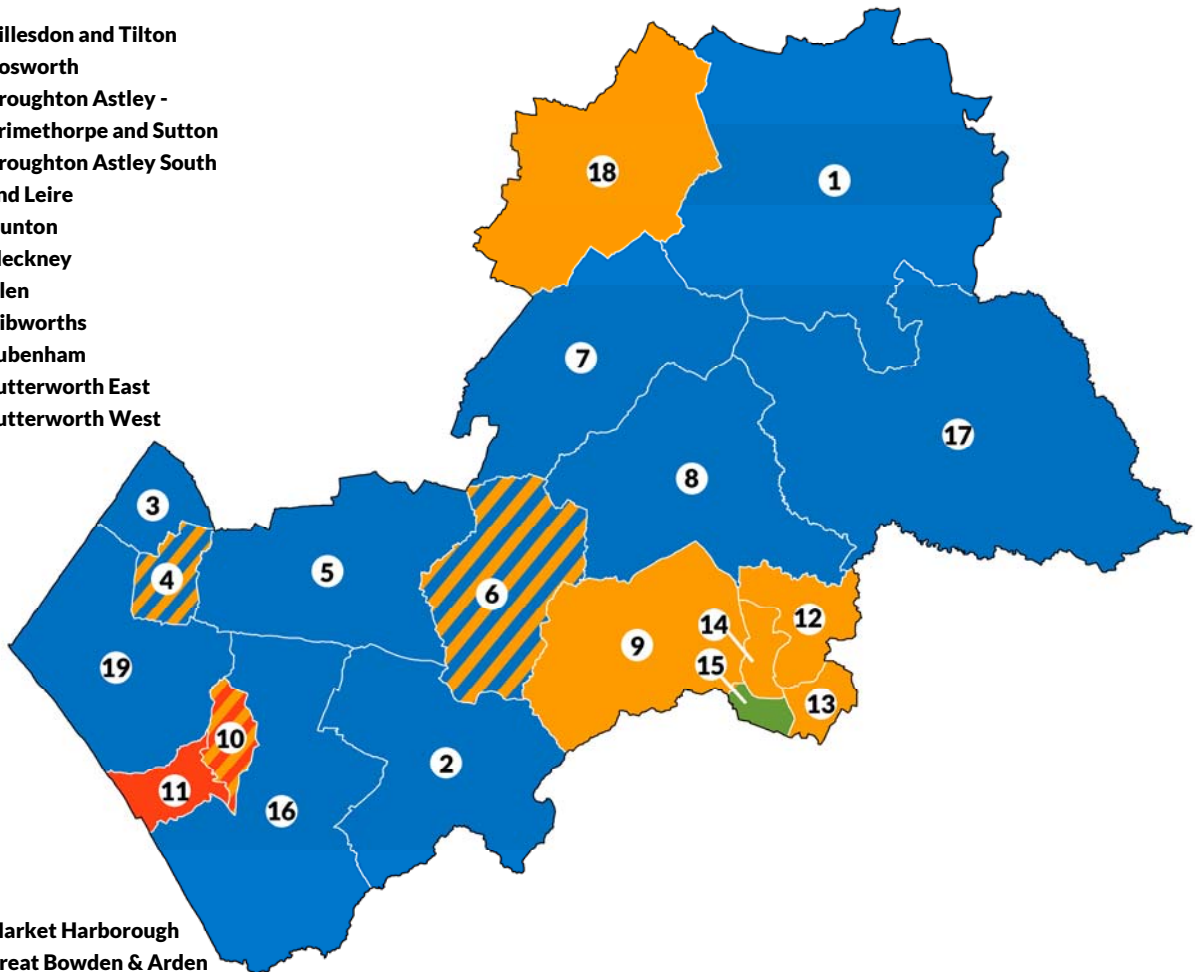
## Halton



- |                                      |
|--------------------------------------|
| 1. Appleton                          |
| 2. Bankfield                         |
| 3. Beechwood and Heath               |
| 4. Birchfield                        |
| 5. Bridgewater                       |
| 6. Central and West Bank             |
| 7. Daresbury, Moore and Sandymoor    |
| 8. Ditton, Hale Village and Halebank |
| 9. Farnworth                         |
| 10. Grange                           |
| 11. Halton Castle                    |
| 12. Halton Lea                       |
| 13. Halton View                      |
| 14. Highfield                        |
| 15. Hough Green                      |
| 16. Mersey and Weston                |
| 17. Norton North                     |
| 18. Norton South and Preston Brook   |

## Harborough

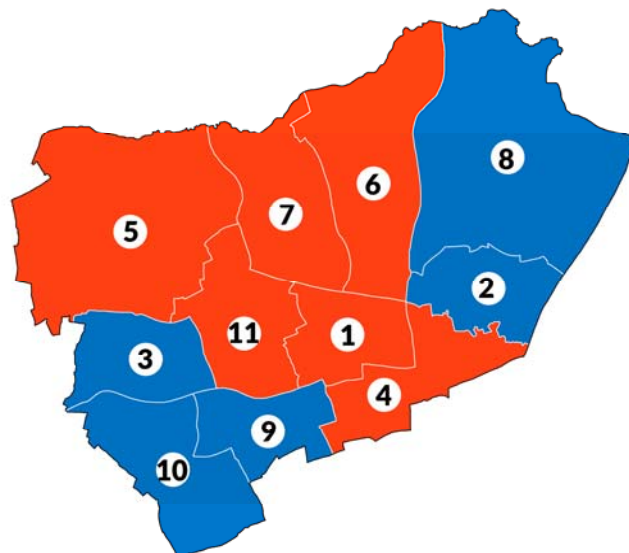
1. Billesdon and Tilton
2. Bosworth
3. Broughton Astley -  
Primethorpe and Sutton
4. Broughton Astley South  
and Leire
5. Dunton
6. Fleckney
7. Glen
8. Kibworths
9. Lubenham
10. Lutterworth East
11. Lutterworth West



12. Market Harborough  
Great Bowden & Arden
13. Market Harborough -  
Little Bowden
14. Market Harborough -  
Logan
15. Market Harborough -  
Welland
16. Misterton
17. Nevill
18. Thurnby and Houghton
19. Ullesthorpe

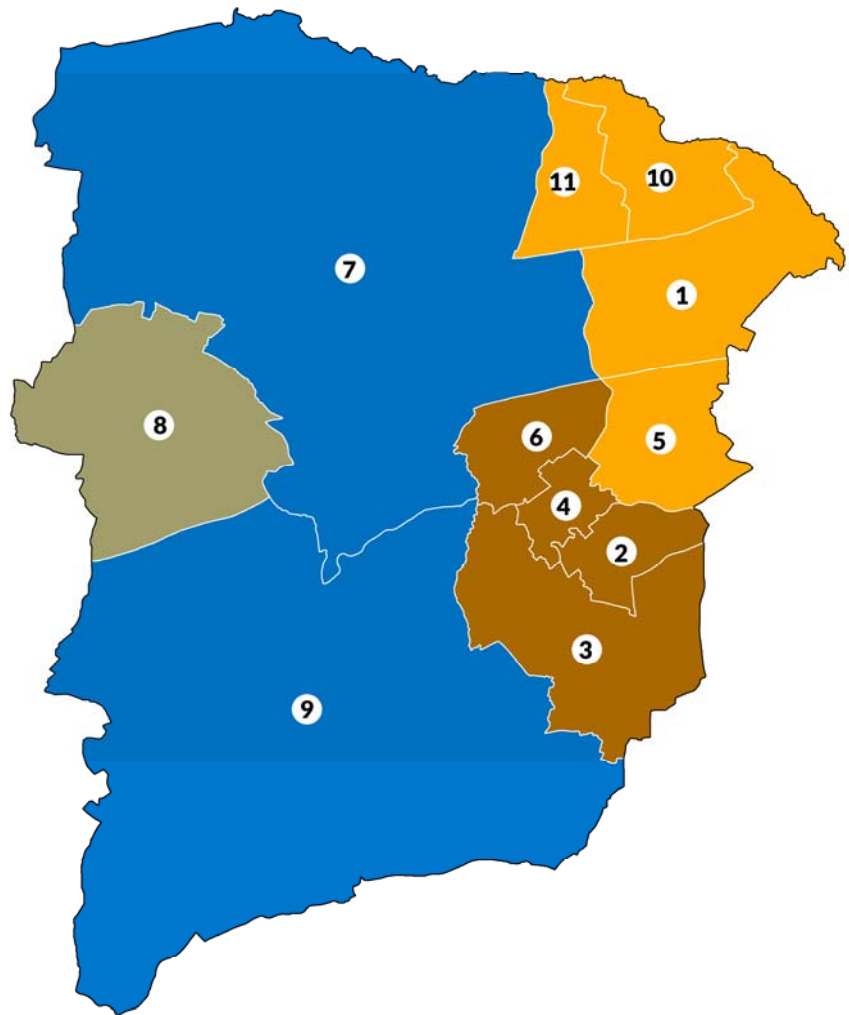
## Harlow

1. Bush Fair
2. Church Langley
3. Great Parndon
4. Harlow Common
5. Little Parndon and Hare Street
6. Mark Hall
7. Netteswell
8. Old Harlow
9. Staple Tye
10. Sumners and Kingsbrook
11. Toddbrook



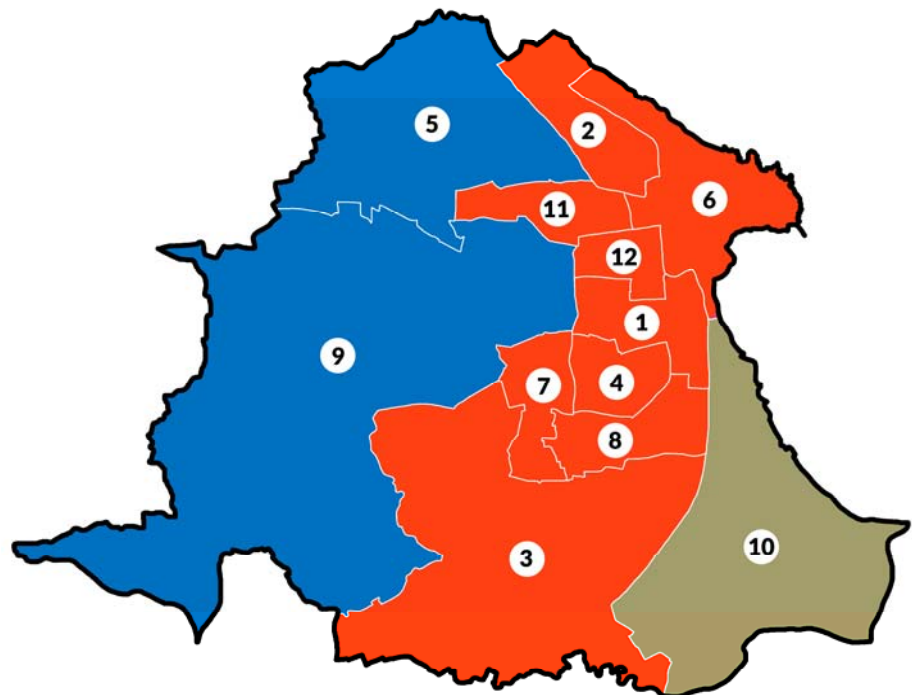
## Hart

1. Blackwater and Hawley
2. Crookham East
3. Crookham West and Ewshott
4. Fleet Central
5. Fleet East
6. Fleet West
7. Hartley Wintney
8. Hook
9. Odiham
10. Yateley East
11. Yateley West



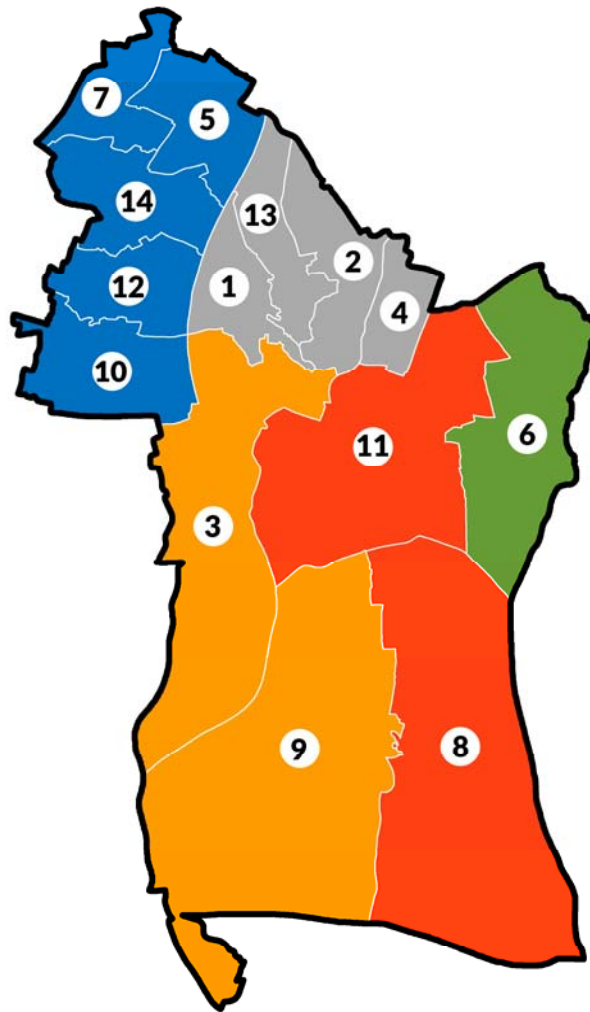
## Hartlepool

1. Burn Valley
2. De Bruce
3. Fens and Greatham
4. Foggy Furze
5. Hart
6. Headland and Harbour
7. Manor House
8. Rossmere
9. Rural West
10. Seaton
11. Throston
12. Victoria



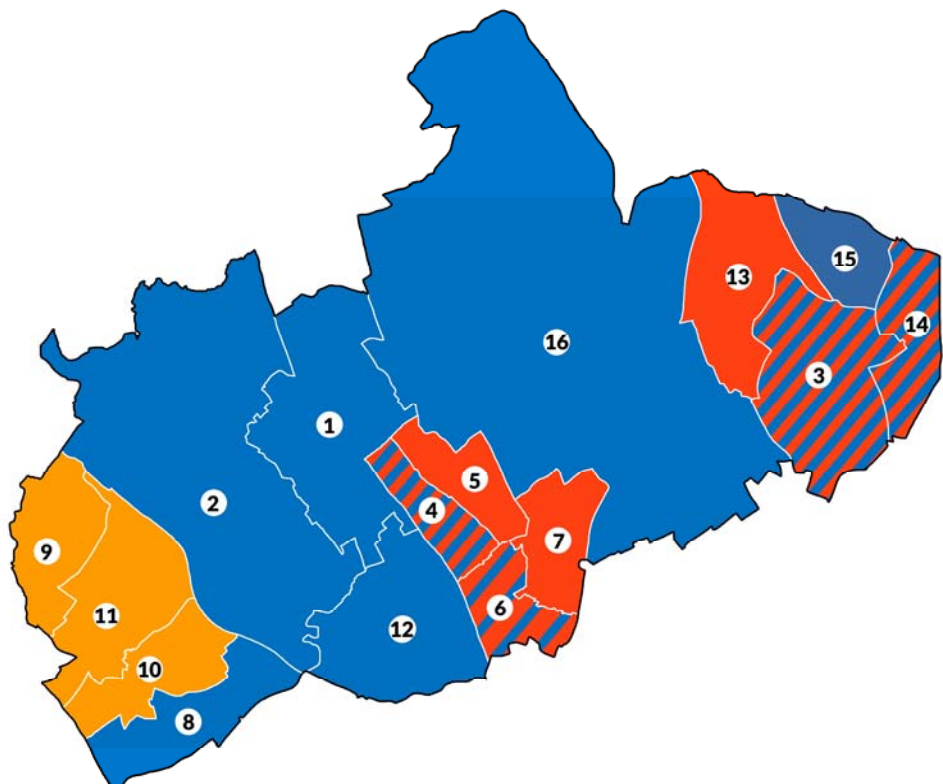
## Havant

1. Barncroft
2. Battins
3. Bedhampton
4. Bondfields
5. Cowplain
6. Emsworth
7. Hart Plain
8. Hayling East
9. Hayling West
10. Purbrook
11. St Faith's
12. Stakes
13. Warren Park
14. Waterloo



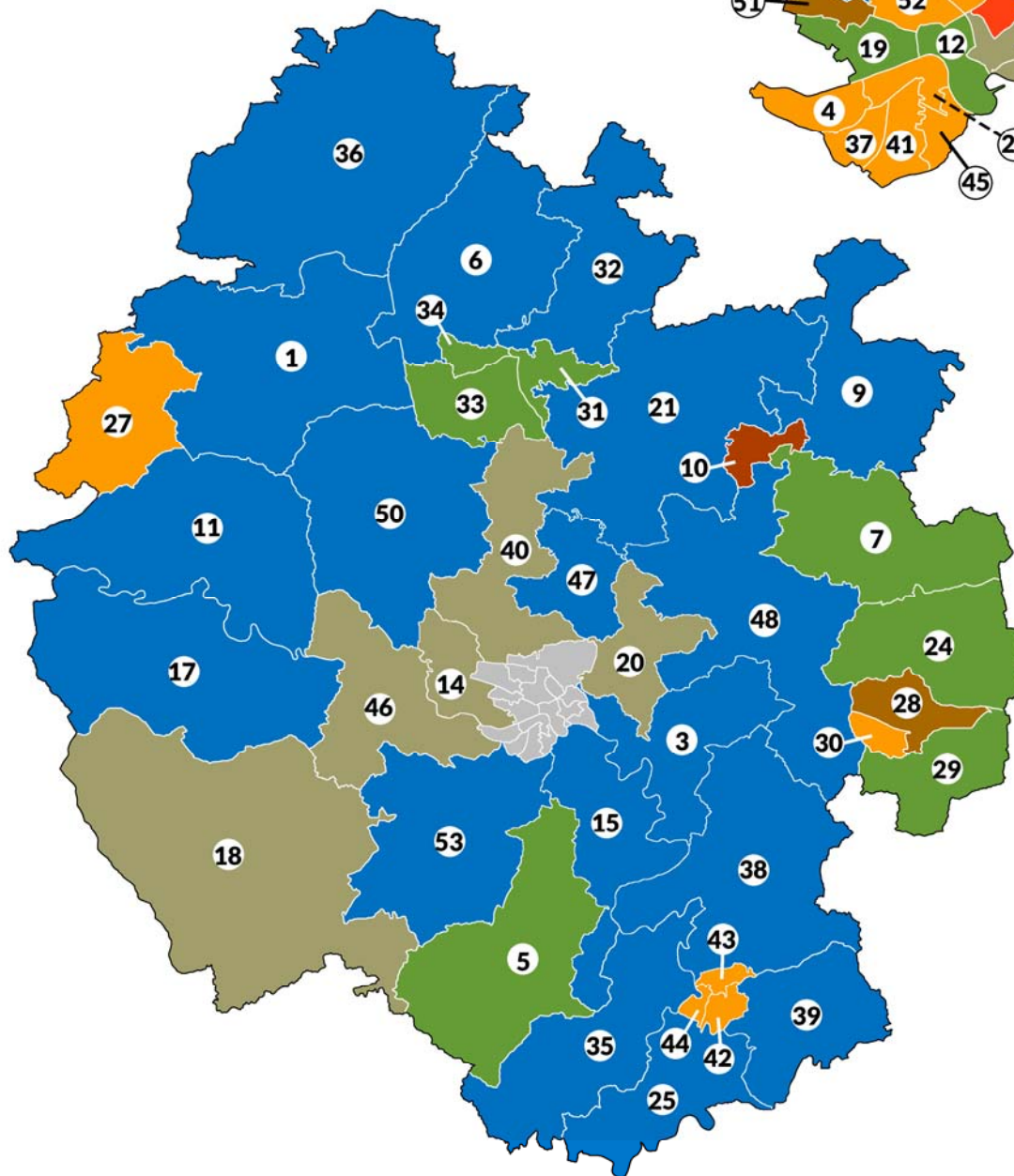
## Hertsmere

1. Aldenham East
2. Aldenham West
3. Bentley Heath and The Royds
4. Borehamwood Brookmeadow
5. Borehamwood Cowley Hill
6. Borehamwood Hillside
7. Borehamwood Kenilworth
8. Bushey Heath
9. Bushey North
10. Bushey Park
11. Bushey St James
12. Elstree
13. Potters Bar Furze Field
14. Potters Bar Oakmere
15. Potters Bar Parkfield
16. Shenley



# Herefordshire

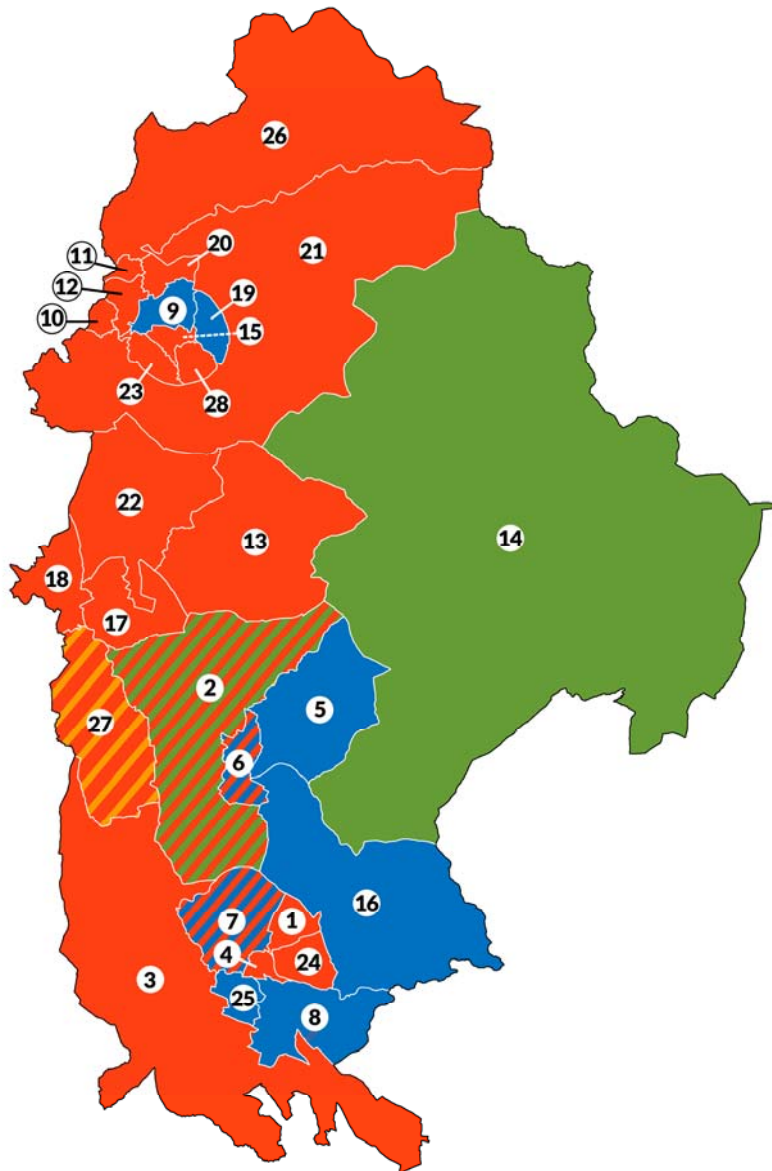
## Hereford



- |                            |                          |                              |                   |
|----------------------------|--------------------------|------------------------------|-------------------|
| 1. Arrow                   | 15. Dinedor Hill         | 29. Ledbury South            | 43. Ross North    |
| 2. Aylestone Hill          | 16. Eign Hill            | 30. Ledbury West             | 44. Ross West     |
| 3. Backbury                | 17. Golden Valley North  | 31. Leominster East          | 45. Saxon Gate    |
| 4. Belmont Rural           | 18. Golden Valley South  | 32. Leominster North & Rural | 46. Stoney Street |
| 5. Birch                   | 19. Greyfriars           | 33. Leominster South         | 47. Sutton Walls  |
| 6. Bircher                 | 20. Hagley               | 34. Leominster West          | 48. Three Crosses |
| 7. Bishops Frome & Cradley | 21. Hampton              | 35. Llangarron               | 49. Tupsley       |
| 8. Bobblestock             | 22. Hinton and Hunderton | 36. Mortimer                 | 50. Weobley       |
| 9. Bromyard Bringsty       | 23. Holmer               | 37. Newton Farm              | 51. Whitecross    |
| 10. Bromyard West          | 24. Hope End             | 38. Old Gore                 | 52. Widemarsh     |
| 11. Castle                 | 25. Kerne Bridge         | 39. Penyard                  | 53. Wormside      |
| 12. Central                | 26. Kings Acre           | 40. Queenswood               |                   |
| 13. College                | 27. Kington              | 41. Red Hill                 |                   |
| 14. Credenhill             | 28. Ledbury North        | 42. Ross East                |                   |

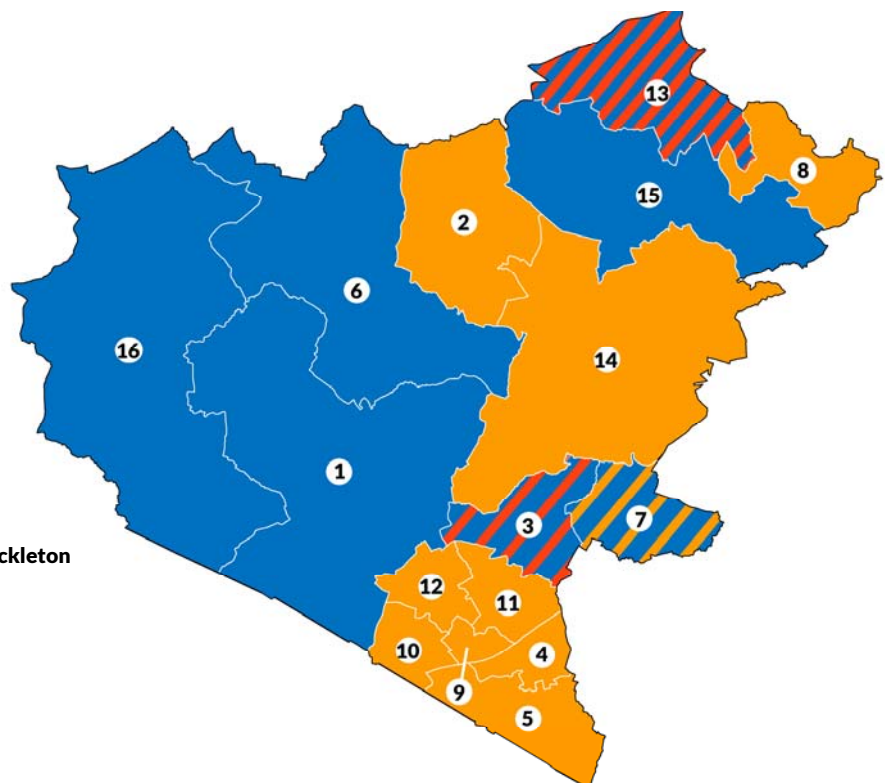
## High Peak

1. Barms
2. Blackbrook
3. Burbage
4. Buxton Central
5. Chapel East
6. Chapel West
7. Corbar
8. Cote Heath
9. Dinting
10. Gamesley
11. Hadfield North
12. Hadfield South
13. Hayfield
14. Hope Valley
15. Howard Town
16. Limestone Peak
17. New Mills East
18. New Mills West
19. Old Glossop
20. Padfield
21. St John's
22. Sett
23. Simmondley
24. Stone Bench
25. Temple
26. Tintwistle
27. Whaley Bridge
28. Whitfield



## Hinckley and Bosworth

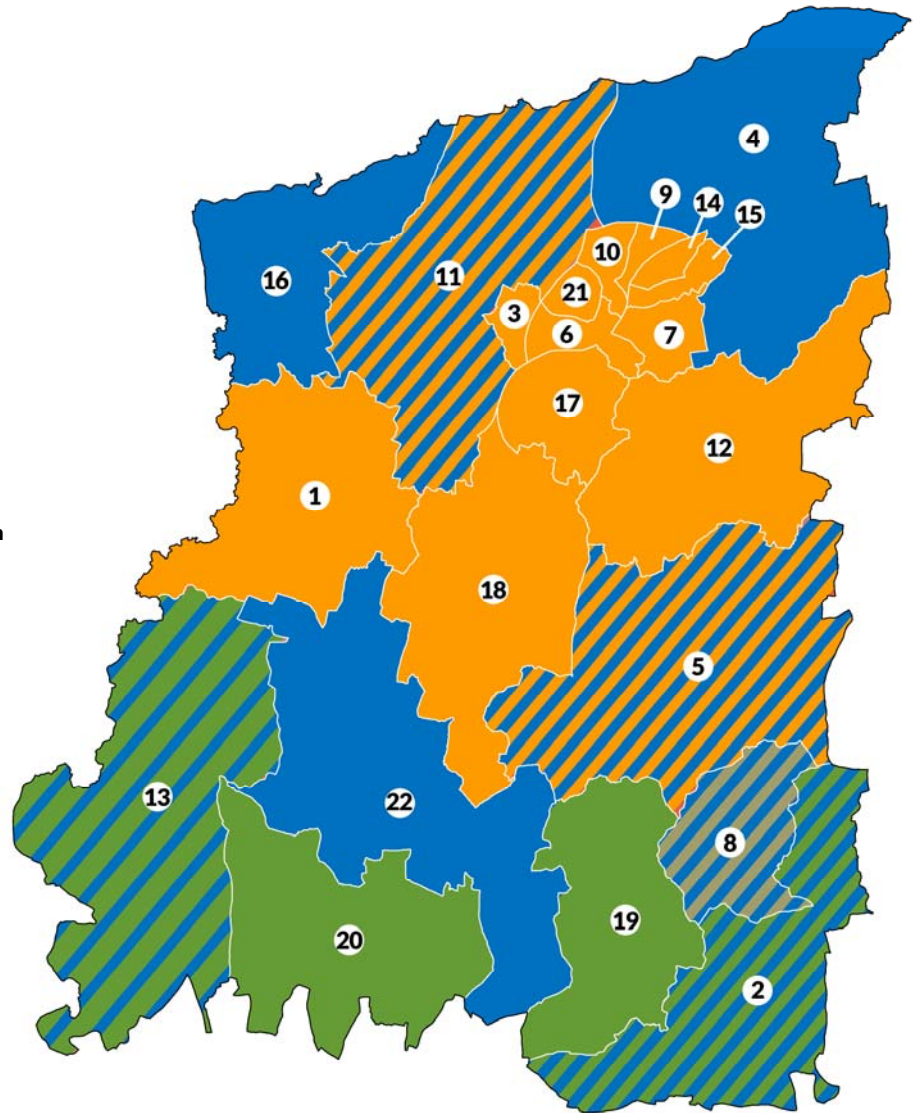
1. Ambien
2. Barlestone, Nailstone and Osbaston
3. Barwell
4. Burbage Sketchley & Stretton
5. Burbage St Catherines & Lash Hill
6. Cadeby, Carlton and Market Bosworth with Shackerstone
7. Earl Shilton
8. Groby
9. Hinckley Castle
10. Hinckley Clarendon
11. Hinckley De Montfort
12. Hinckley Trinity
13. Markfield, Stanton and Fieldhead
14. Newbold Verdon with Desford and Peckleton
15. Ratby, Bagworth and Thornton
16. Twycross and Witherley with Sheepy





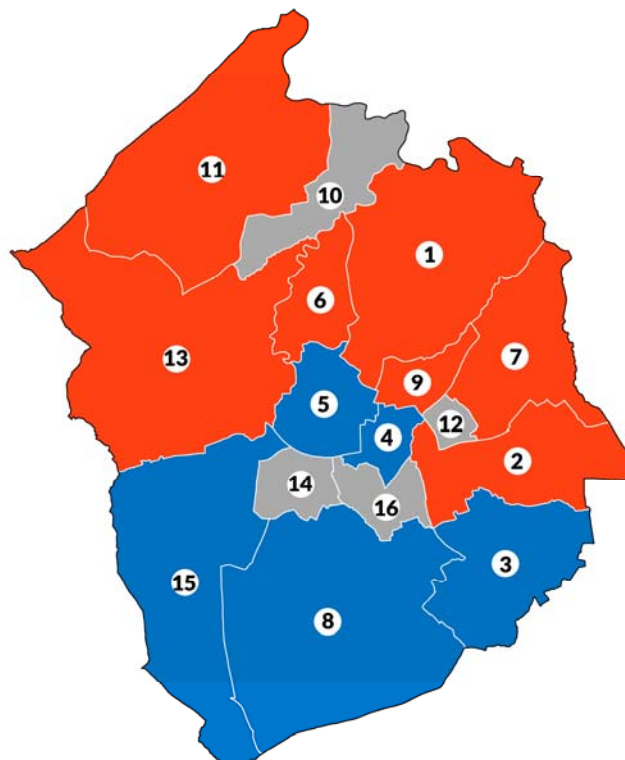
## Horsham

1. Billingshurst
2. Bramber, Upper Beeding & Woodmancote
3. Broadbridge Heath
4. Colgate and Rusper
5. Cowfold, Shermanbury and West Grinstead
6. Denne
7. Forest
8. Henfield
9. Holbrook East
10. Holbrook West
11. Itchingfield, Slinfold and Warnham
12. Nuthurst and Lower Beeding
13. Pulborough, Coldwaltham and Amberley
14. Roffey North
15. Roffey South
16. Rudgwick
17. Southwater North
18. Southwater South and Shipley
19. Steyning and Ashurst
20. Storrington and Washington
21. Trafalgar
22. West Chiltington, Thakeham and Ashington



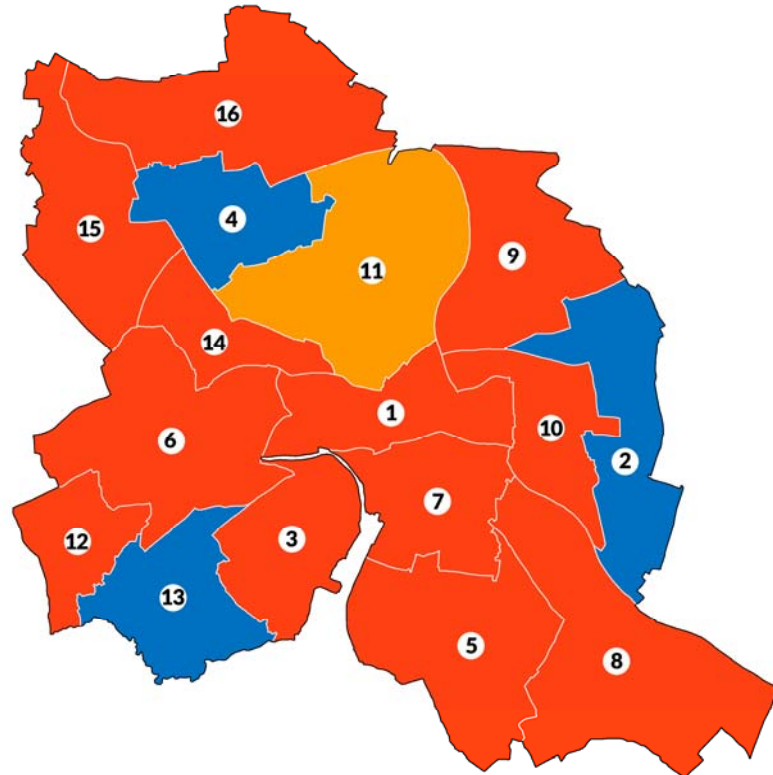
## Hyndburn

1. Altham
2. Barnfield
3. Baxenden
4. Central
5. Church
6. Clayton-le-Moors
7. Huncoat
8. Immanuel
9. Milnshaw
10. Netherton
11. Overton
12. Peel
13. Rishton
14. St Andrews
15. St Oswalds
16. Spring Hill



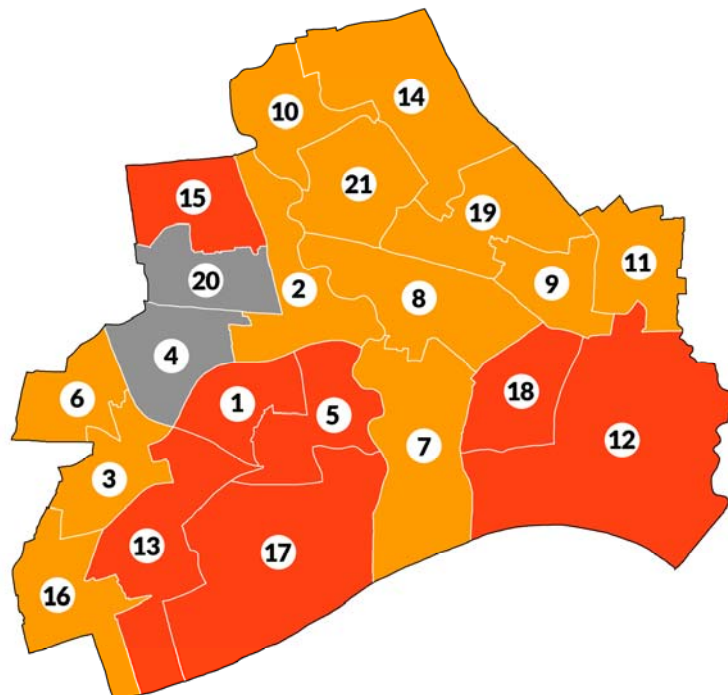
## Ipswich

1. Alexandra
2. Bixley
3. Bridge
4. Castle Hill
5. Gainsborough
6. Gipping
7. Holywells
8. Priory Heath
9. Rushmere
10. St John's
11. St Margaret's
12. Sprites
13. Stoke Park
14. Westgate
15. Whitehouse
16. Whitton



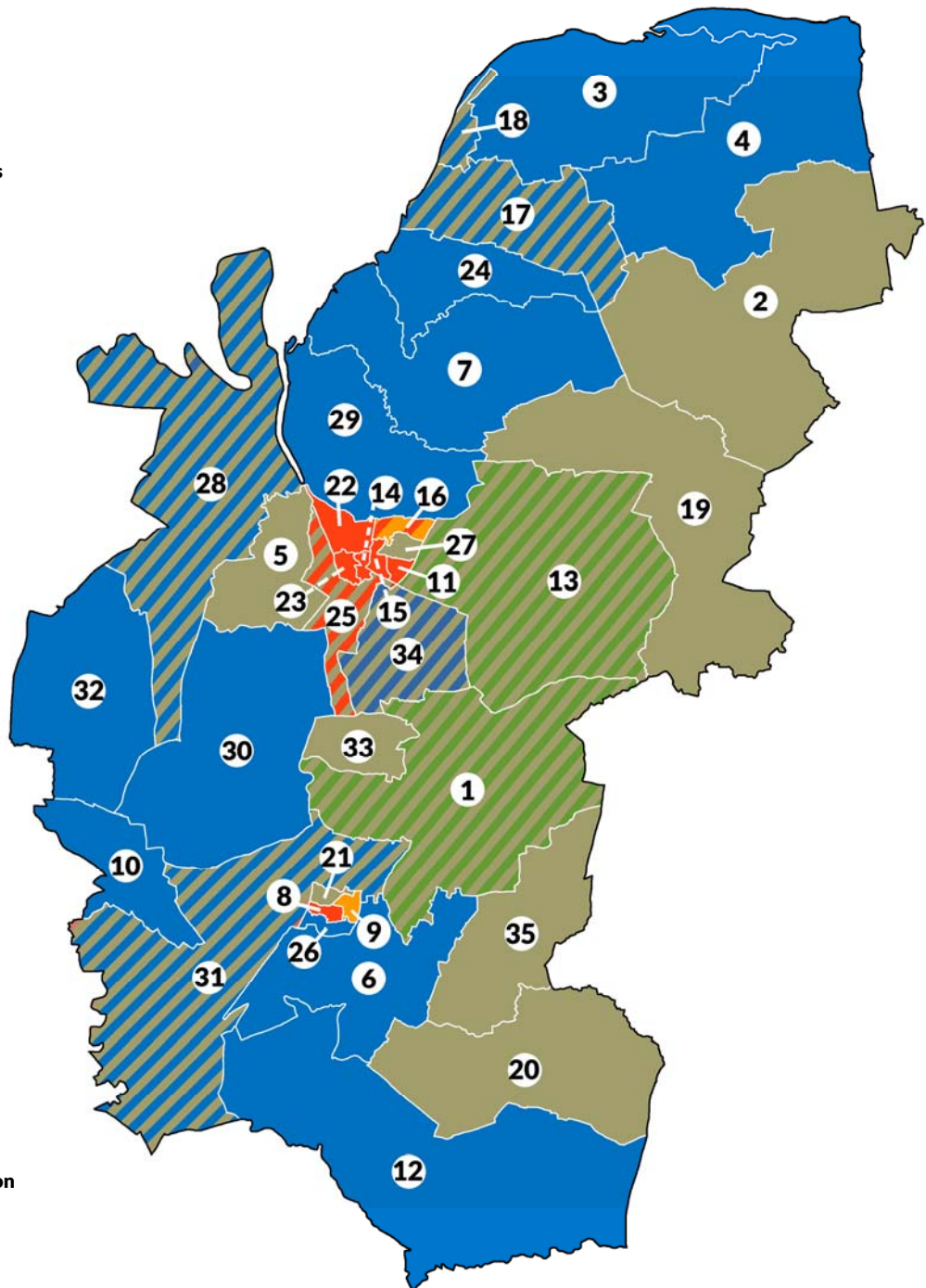
## Kingston-Upon-Hull

1. Avenue
2. Beverley and Newland
3. Boothferry
4. Bricknell
5. Central
6. Derringham
7. Drypool
8. Holderness
9. Ings
10. Kingswood
11. Longhill and Bilton Grange
12. Marfleet
13. Newington and Gipsyville
14. North Carr
15. Orchard Park
16. Pickering
17. St Andrew's and Docklands
18. Southcoates
19. Sutton
20. University
21. West Carr



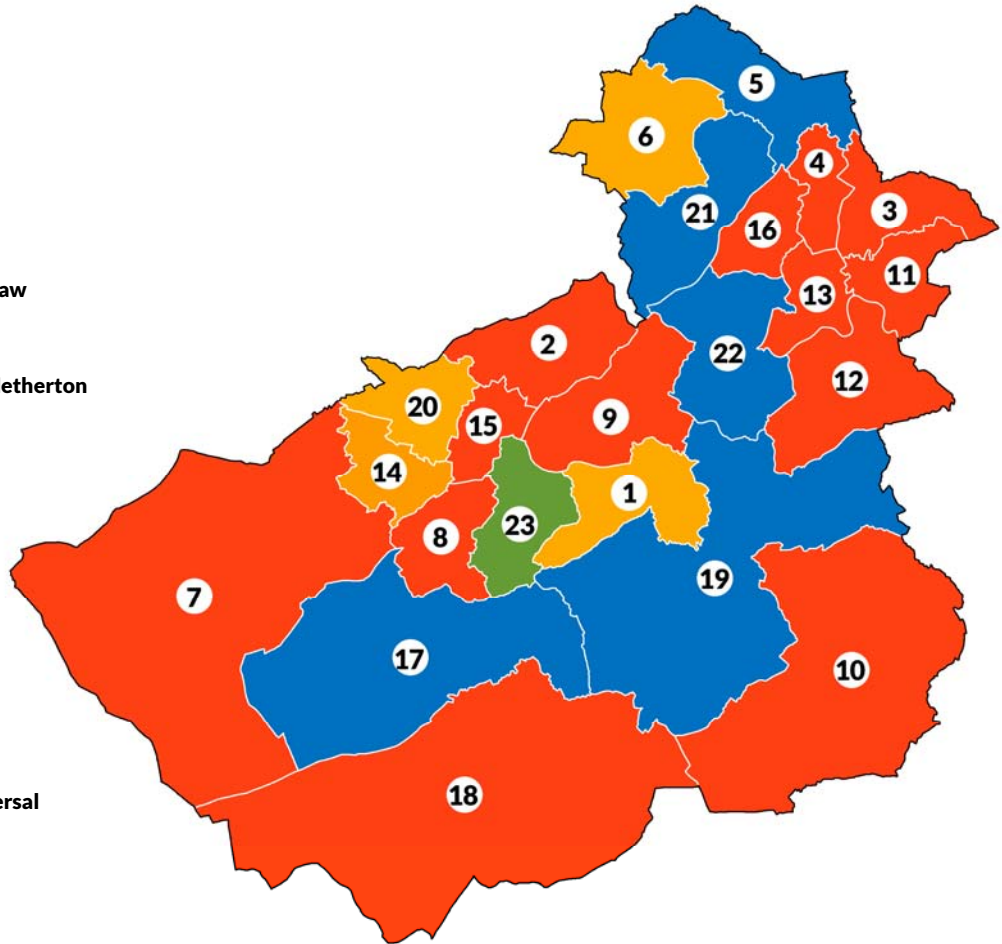
## Kings Lynn and West Norfolk

1. Airfield
2. Bircham with Rudhams
3. Brancaster
4. Burnham Market and Docketing
5. Clenchwarton
6. Denver
7. Dersingham
8. Downham Old Town
9. East Downham
10. Emneth and Outwell
11. Fairstead
12. Feltwell
13. Gayton and Grimston
14. Gaywood Chase
15. Gaywood Clock
16. Gaywood North Bank
17. Heacham
18. Hunstanton
19. Massingham with Castle Acre
20. Methwold
21. North Downham
22. North Lynn
23. St Margaret's with St Nicholas
24. Snettisham
25. South and West Lynn
26. South Downham
27. Springwood
28. Terrington
29. The Woottons
30. Tilney, Mershe Lande and Wiggshall
31. Upwell and Delph
32. Walsoken, West Walton and Walpole
33. Watlington
34. West Winch
35. Wissey



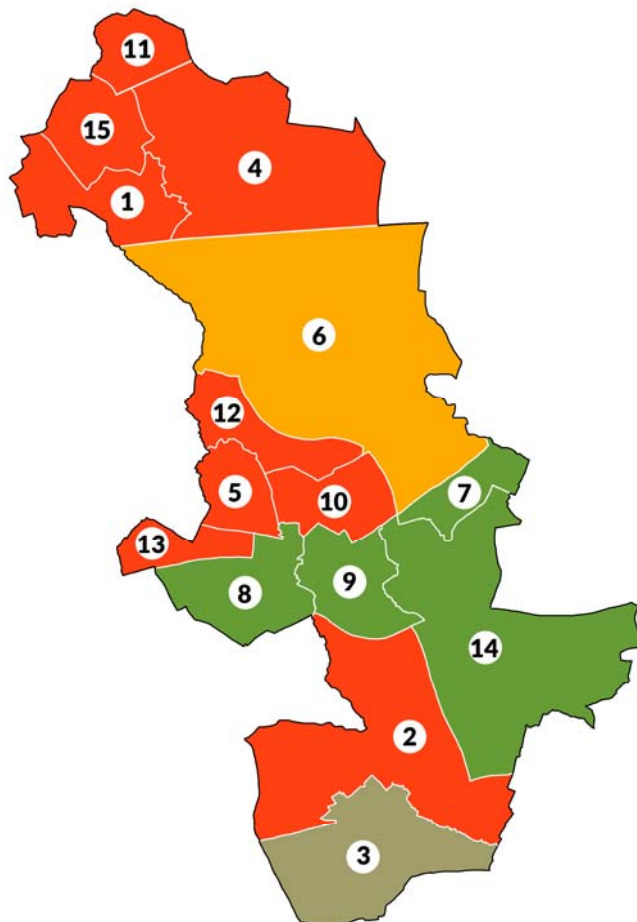
## Kirklees

1. Almondbury
2. Ashbrow
3. Batley East
4. Batley West
5. Birstall and Birkenshaw
6. Cleckheaton
7. Colne Valley
8. Crosland Moor and Netherton
9. Dalton
10. Denby Dale
11. Dewsbury East
12. Dewsbury South
13. Dewsbury West
14. Golcar
15. Greenhead
16. Heckmondwike
17. Holme Valley North
18. Holme Valley South
19. Kirkburton
20. Lindley
21. Liversedge and Gomersal
22. Mirfield
23. Newsome



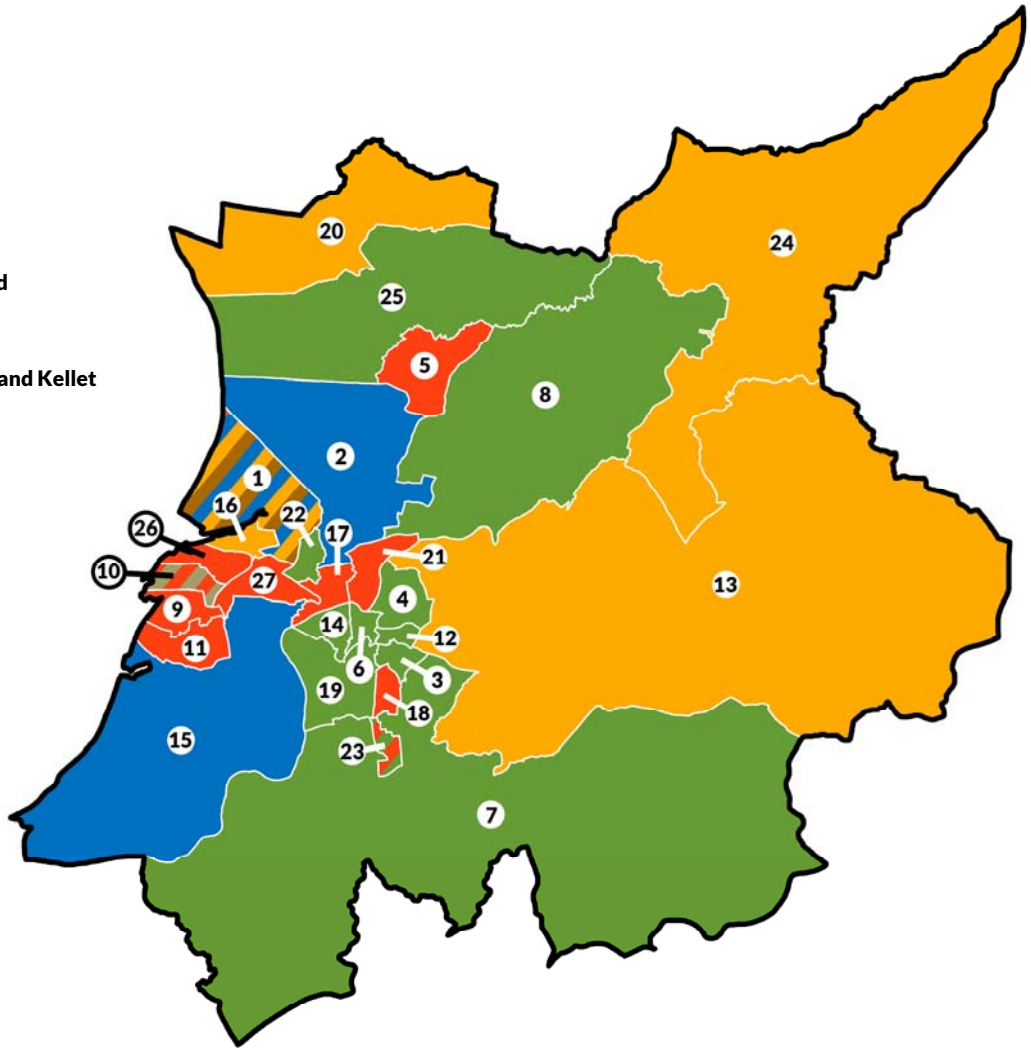
## Knowsley

1. Cherryfield
2. Halewood North
3. Halewood South
4. Northwood
5. Page Moss
6. Prescott North
7. Prescott South
8. Roby
9. St Gabriel's
10. St Michael's
11. Shevington
12. Stockbridge
13. Swanside
14. Whiston and Cronton
15. Whitefield



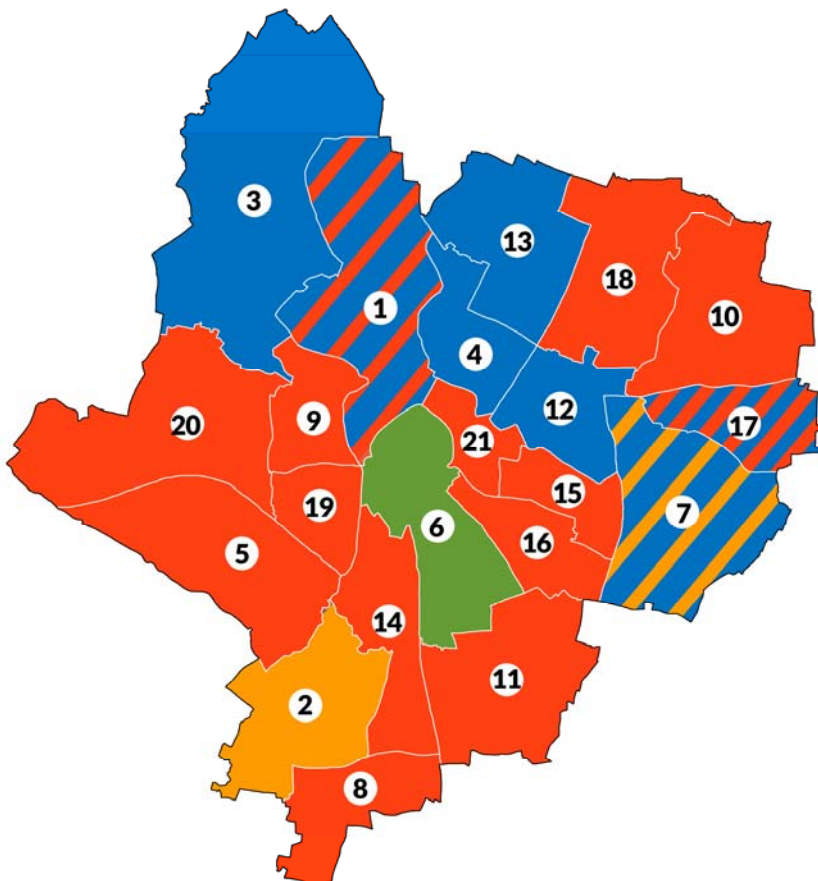
## Lancaster

1. Bare
2. Bolton and Slyne
3. Bowerham
4. Bulk
5. Carnforth and Millhead
6. Castle
7. Ellet
8. Halton-with-Aughton and Kellet
9. Heysham Central
10. Heysham North
11. Heysham South
12. John O'Gaunt
13. Lower Lune Valley
14. Marsh
15. Overton
16. Poulton
17. Scale Hall
18. Scotforth East
19. Scotforth West
20. Silverdale
21. Skerton
22. Torrisholme
23. University
24. Upper Lune Valley
25. Warton
26. West End
27. Westgate

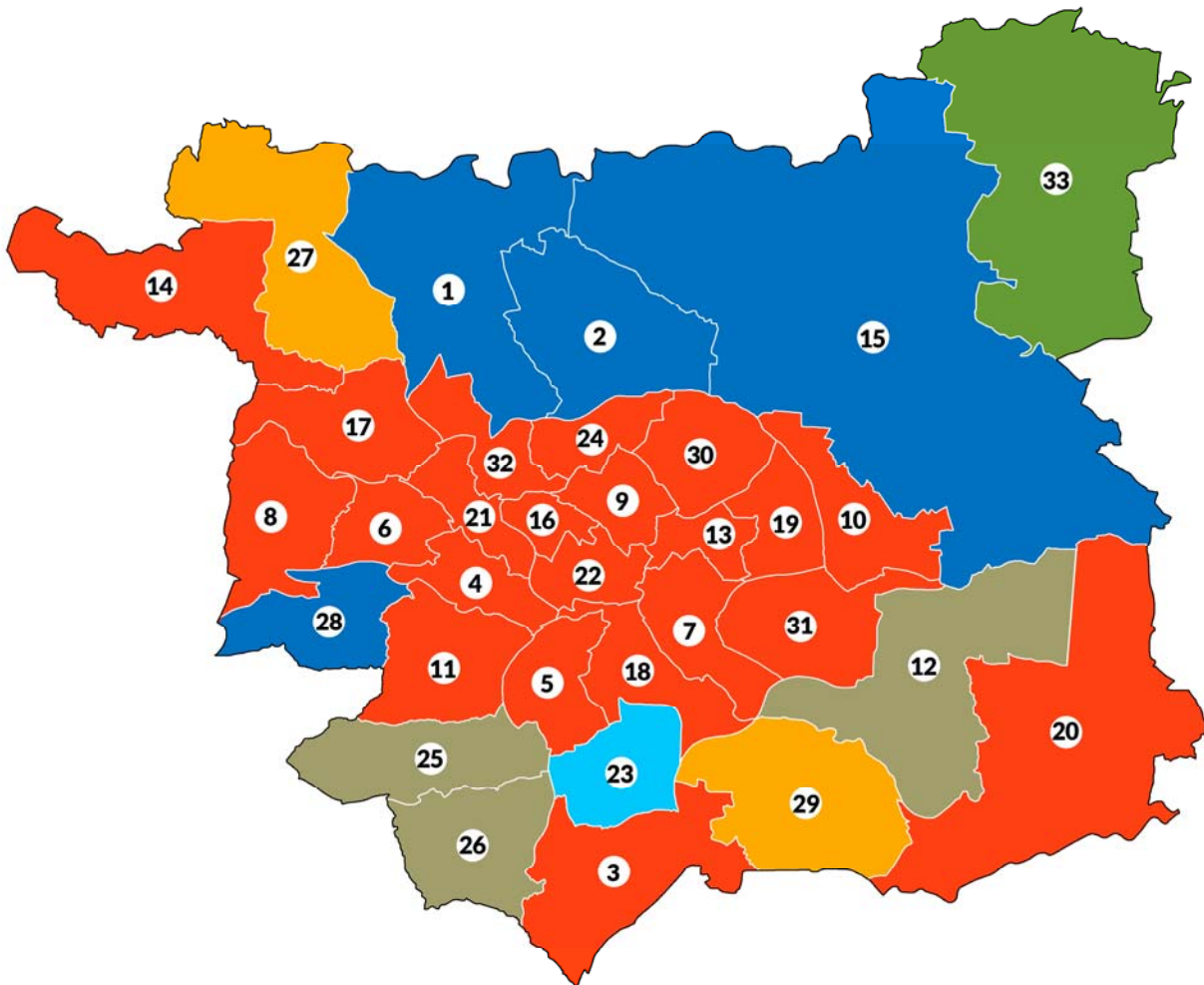


## Leicester

1. Abbey
2. Aylestone
3. Beaumont Leys
4. Belgrave
5. Braunstone Park and Rowley Fields
6. Castle
7. Evington
8. Eyres Monsell
9. Fosse
10. Humberstone and Hamilton
11. Knighton
12. North Evington
13. Rushey Mead
14. Saffron
15. Spinney Hills
16. Stoneygate
17. Thurncourt
18. Troon
19. Westcotes
20. Western
21. Wycliffe

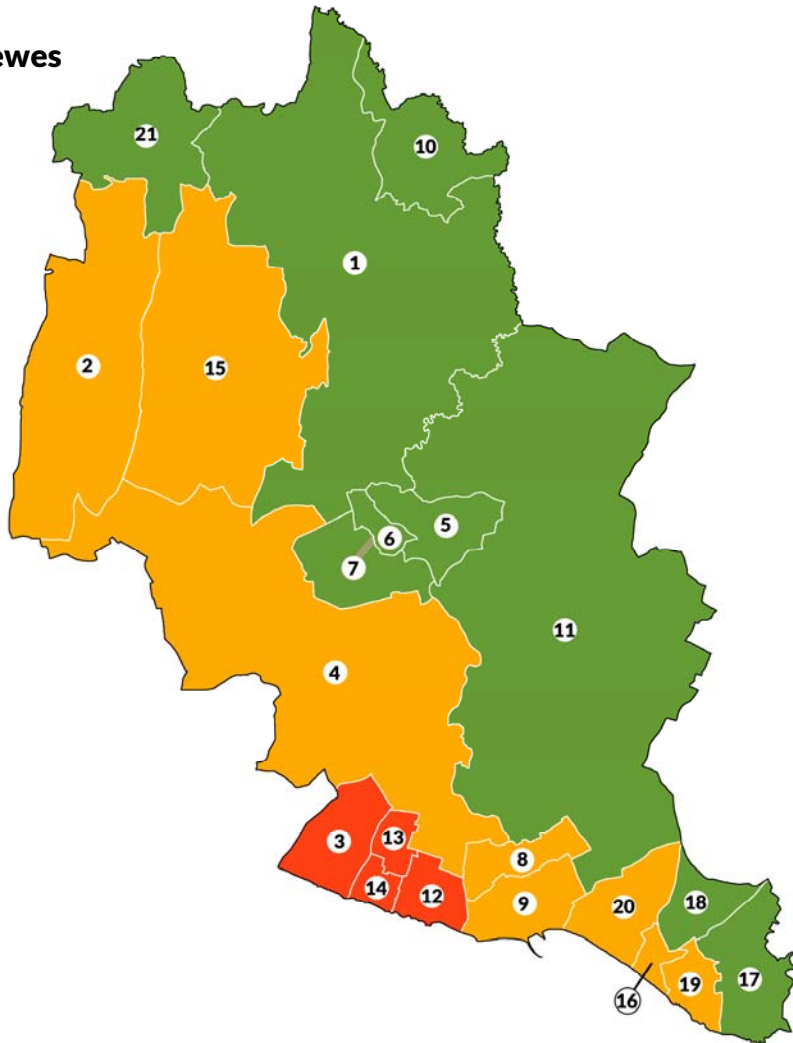


## Leeds



- |                                  |                                 |                      |
|----------------------------------|---------------------------------|----------------------|
| 1. Adel and Wharfedale           | 13. Gipton and Harehills        | 24. Moortown         |
| 2. Alwoodley                     | 14. Guiseley and Rawdon         | 25. Morley North     |
| 3. Ardsley and Robin Hood        | 15. Harewood                    | 26. Morley South     |
| 4. Armley                        | 16. Headingley and Hyde Park    | 27. Otley and Yeadon |
| 5. Beeston and Holbeck           | 17. Horsforth                   | 28. Pudsey           |
| 6. Bramley and Stanningley       | 18. Hunslet and Riverside       | 29. Rothwell         |
| 7. Burmantofts and Richmond Hill | 19. Killingbeck and Seacroft    | 30. Roundhay         |
| 8. Calverley and Farsley         | 20. Kippax and Methley          | 31. Temple Newsam    |
| 9. Chapel Allerton               | 21. Kirkstall                   | 32. Weetwood         |
| 10. Cross Gates and Whinmoor     | 22. Little London and Woodhouse | 33. Wetherby         |
| 11. Farnley and Wortley          | 23. Middleton Park              |                      |
| 12. Garforth and Swillington     |                                 |                      |

## Lewes



1. Chailey, Barcombe and Hamsey
2. Ditchling and Westmeston
3. East Saltdean & Telscombe Cliffs
4. Kingston
5. Lewes Bridge
6. Lewes Castle
7. Lewes Priory
8. Newhaven North
9. Newhaven South
10. Newick
11. Ouse Valley and Ringmer
12. Peacehaven East
13. Peacehaven North
14. Peacehaven West
15. Plumpton, Streat, East Chiltington and St John
16. Seaford Central
17. Seaford East
18. Seaford North
19. Seaford South
20. Seaford West
21. Wivelsfield

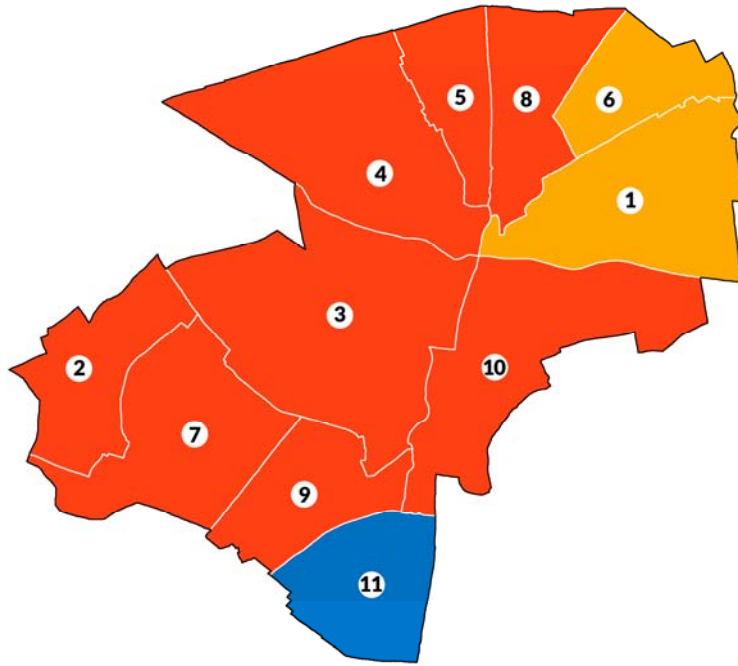
## Lichfield

1. Alrewas and Fradley
2. Armitage with Handsacre
3. Boley Park
4. Boney Hay and Central
5. Bourne Vale
6. Chase Terrace
7. Chasetown
8. Chadsmead
9. Colton and The Ridware
10. Curborough
11. Fazeley
12. Hammerwich with Wall
13. Highfield
14. Leomansley
15. Little Aston and Stonnall
16. Longdon
17. Mease Valley
18. St Johns
19. Shenstone
20. Stowe
21. Summerfield and All Saints
22. Whittington and Streethay



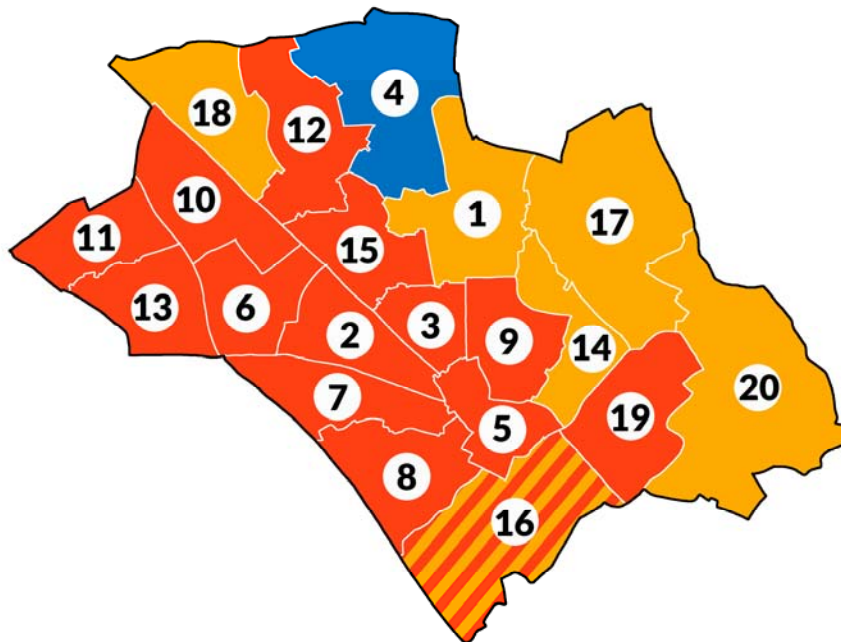
## Lincoln

1. Abbey
2. Birchwood
3. Boultham
4. Carholme
5. Castle
6. Glebe
7. Hartsholme
8. Minster
9. Moorland
10. Park
11. Witham



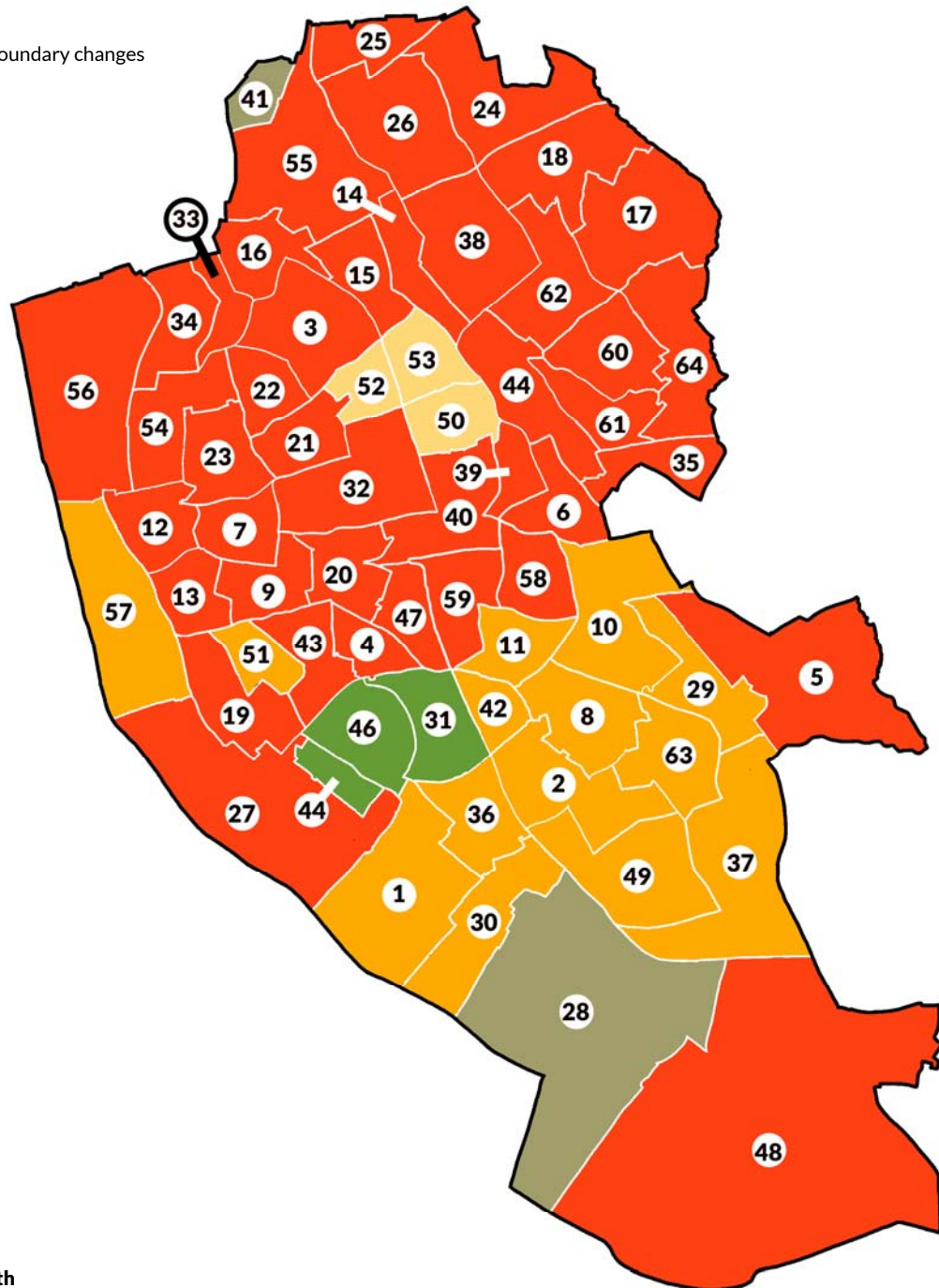
## Luton boundary changes

1. Barnfield
2. Beach Hill
3. Biscot
4. Bramingham
5. Central
6. Challney
7. Dallow
8. Farley
9. High Town
10. Leagrave
11. Lewsey
12. Northwell
13. Poets
14. Round Green
15. Saints
16. South
17. Stopsley
18. Sundon Park
19. Vauxhall
20. Wigmore





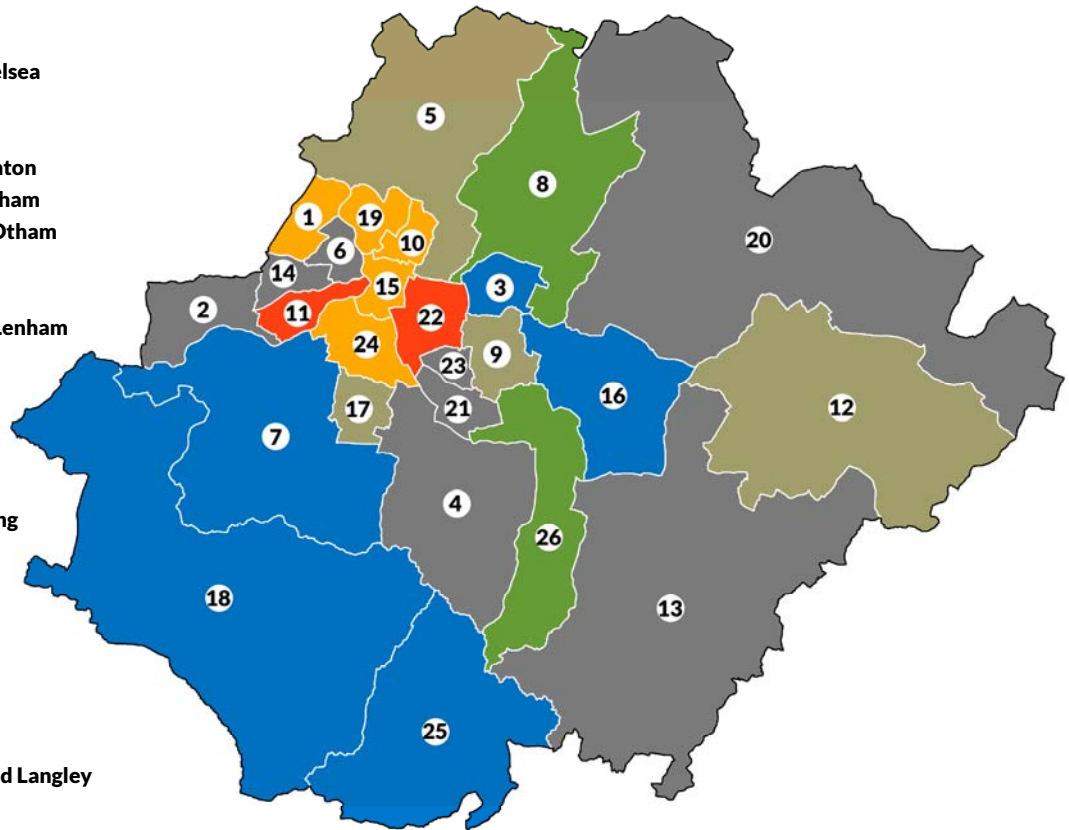
## Liverpool boundary changes



- |                                 |                                 |                             |
|---------------------------------|---------------------------------|-----------------------------|
| 1. Aigburth                     | 31. Greenbank Park              | 48. Speke                   |
| 2. Allerton                     | 32. Kensington and Fairfield    | 49. Springwood              |
| 3. Anfield                      | 33. Kirkdale East               | 50. Stonecroft              |
| 4. Arundel                      | 34. Kirkdale West               | 51. Toxteth                 |
| 5. Belle Vue                    | 35. Knotty Ash and Dovecot Park | 52. Tuebrook Breckside Park |
| 6. Broadgreen                   | 36. Mossley Hill                | 53. Tuebrook Larkhill       |
| 7. Brownlow Hill                | 37. Much Woolton & Hunts Cross  | 54. Vauxhall                |
| 8. Calderstones                 | 38. Norris Green                | 55. Walton                  |
| 9. Canning                      | 39. Old Swan East               | 56. Waterfront North        |
| 10. Childwall                   | 40. Old Swan West               | 57. Waterfront South        |
| 11. Church                      | 41. Orrell Park                 | 58. Wavertree Garden Suburb |
| 12. City Centre North           | 42. Penny Lane                  | 59. Wavertree Village       |
| 13. City Centre South           | 43. Princes Park                | 60. West Derby Deysbrook    |
| 14. Clubmoor East               | 44. St Michael's                | 61. West Derby Leysfield    |
| 15. Clubmoor West               | 45. Sandfield Park              | 62. West Derby Muirhead     |
| 16. County                      | 46. Sefton Park                 | 63. Woolton Village         |
| 17. Croxteth                    | 47. Smithdown                   | 64. Yew Tree                |
| 18. Croxteth County Park        |                                 |                             |
| 19. Dingle                      |                                 |                             |
| 20. Edge Hill                   |                                 |                             |
| 21. Everton East                |                                 |                             |
| 22. Everton North               |                                 |                             |
| 23. Everton West                |                                 |                             |
| 24. Fazakerley East             |                                 |                             |
| 25. Fazakerley North            |                                 |                             |
| 26. Fazakerley West             |                                 |                             |
| 27. Festival Gardens            |                                 |                             |
| 28. Garston                     |                                 |                             |
| 29. Gateacre                    |                                 |                             |
| 30. Grassendale and Cressington |                                 |                             |

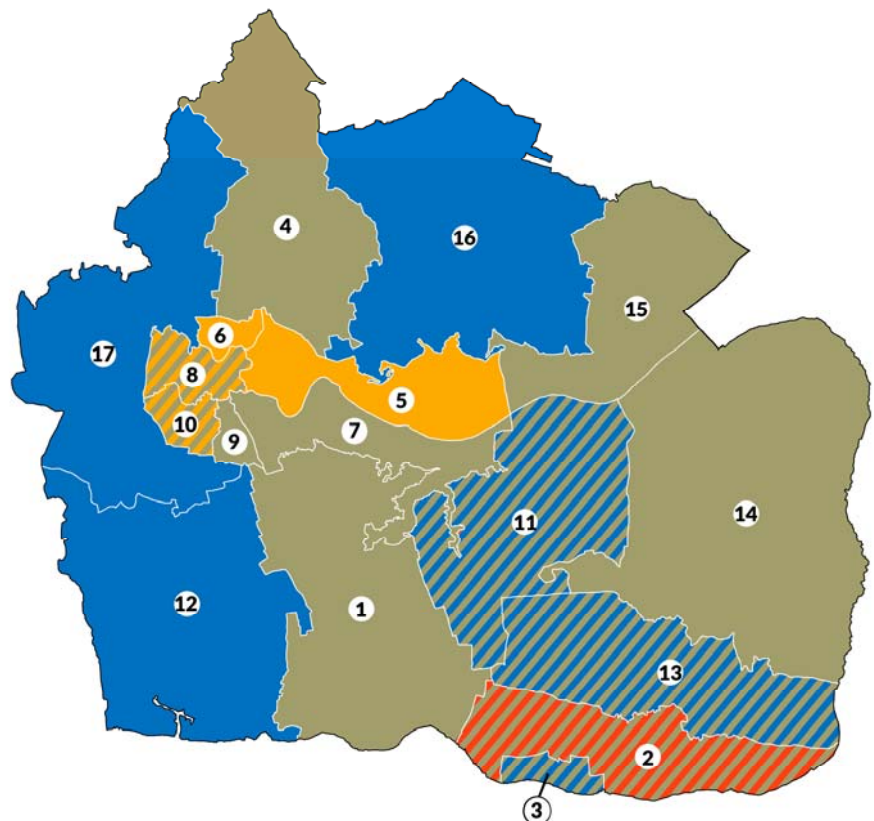
## Maidstone

1. Allington
2. Barming
3. Bearsted
4. Boughton Monchelsea
5. Boxley
6. Bridge
7. Coxheath and Hunton
8. Detling and Thurnham
9. Downswood and Otham
10. East
11. Fant
12. Harrietsham and Lenham
13. Headcorn
14. Heath
15. High Street
16. Leeds
17. Loose
18. Marden and Yalding
19. North
20. North Down
21. Park Wood
22. Shepway North
23. Shepway South
24. South
25. Staplehurst
26. Sutton Valence and Langley



## Maldon

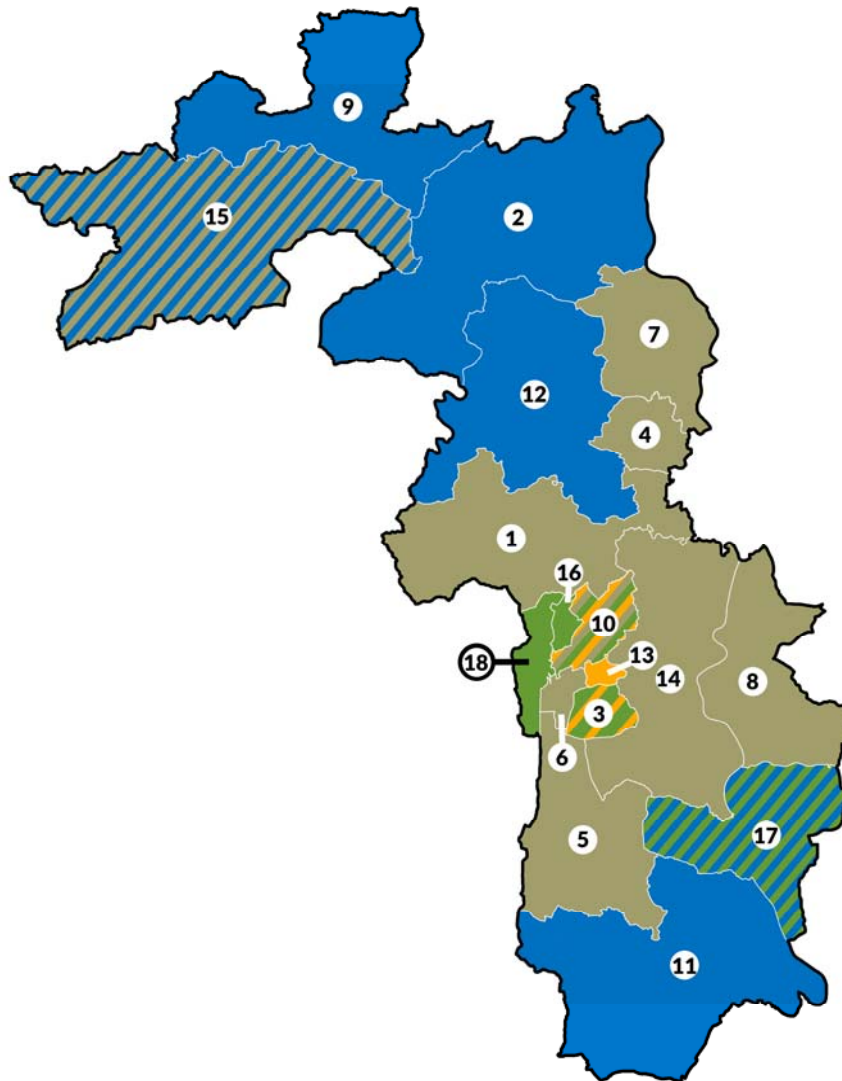
1. Althorne
2. Burnham-on-Crouch North
3. Burnham-on-Crouch South
4. Great Totham
5. Heybridge East
6. Heybridge West
7. Maldon East
8. Maldon North
9. Maldon South
10. Maldon West
11. Mayland
12. Purleigh
13. Southminster
14. Tillingham
15. Tollesbury
16. Tolleshunt D'Arcy
17. Wickham Bishops and Woodham



## Malvern Hills

boundary changes

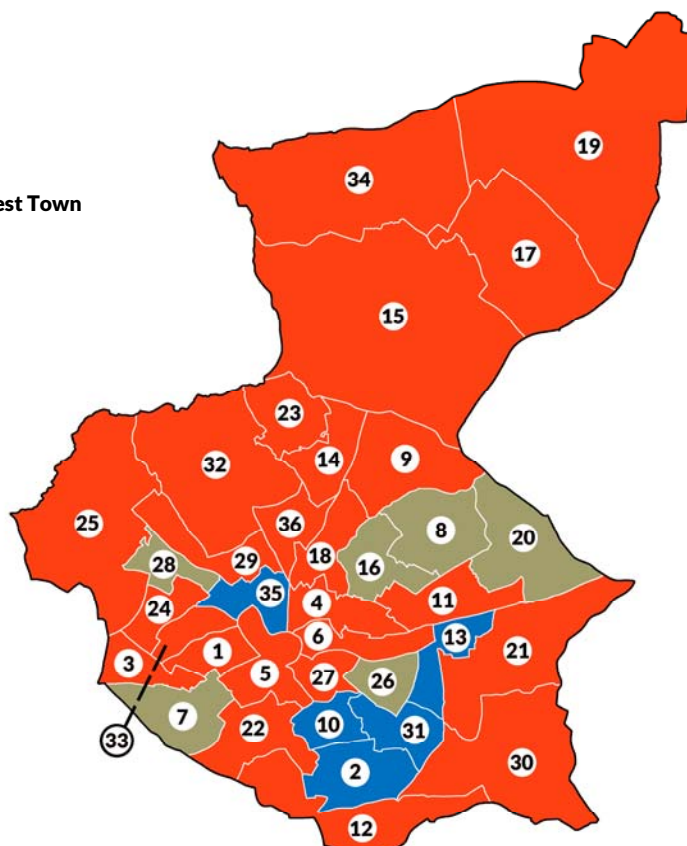
1. Alfrick and Leigh
2. Baldwin
3. Broadheath
4. Chase
5. Dyson Perrins
6. Hallow
7. Kempsey
8. Lindridge
9. Link
10. Longdon
11. Martley
12. Morton
13. Pickersleigh
14. Powick
15. Priors
16. Ripple
17. Teme Valley
18. Tenbury
19. Upton and Hanley
20. Wells
21. West
22. Woodbur



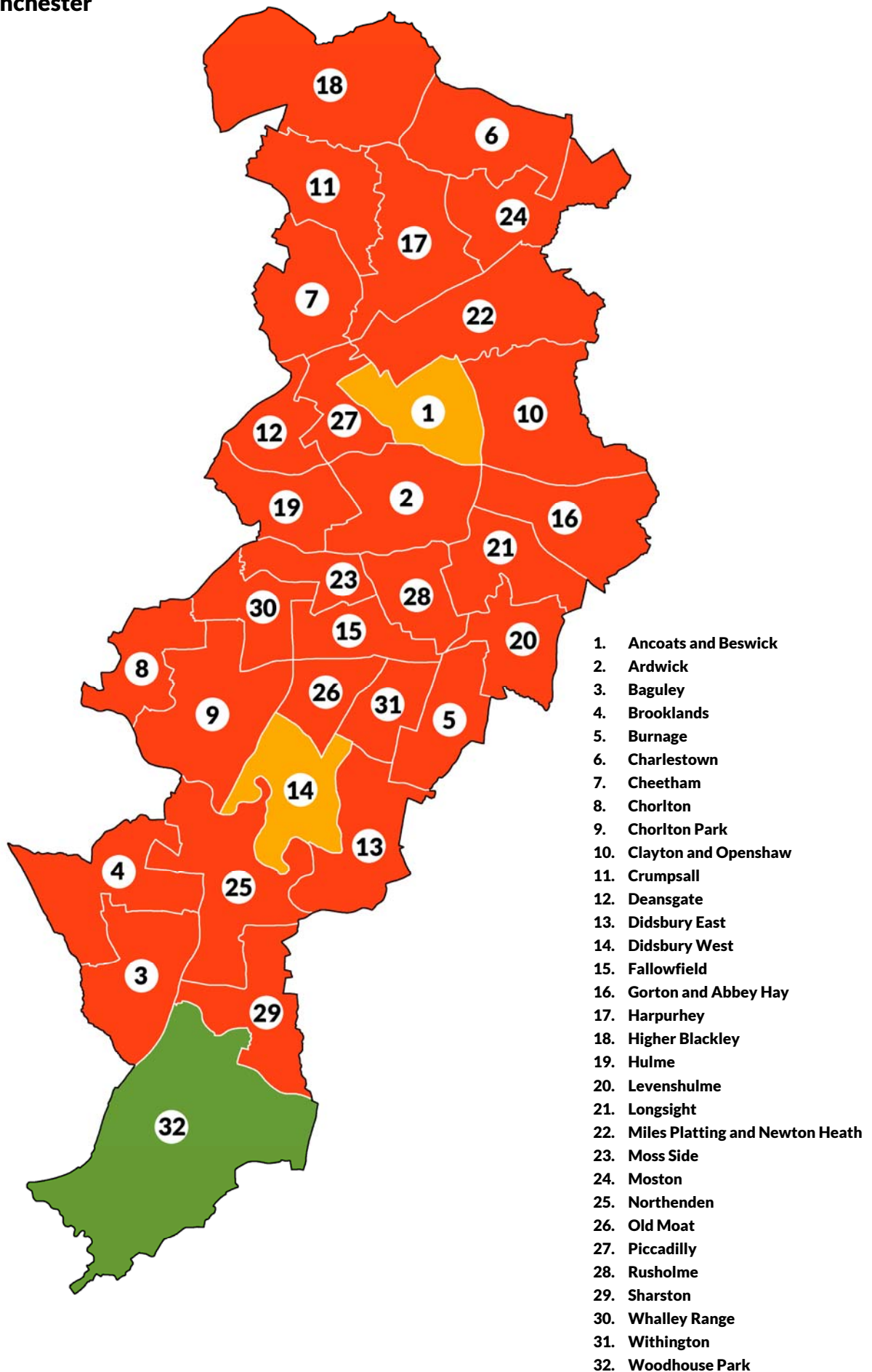
## Mansfield

boundary changes

- |                             |                          |
|-----------------------------|--------------------------|
| 1. Bancroft                 | 19. Netherfield          |
| 2. Berry Hill               | 20. Newlands Forest Town |
| 3. Brick Kiln               | 21. Oak Tree             |
| 4. Carr Bank                | 22. Oakham               |
| 5. Central                  | 23. Park Hall            |
| 6. Eakring                  | 24. Penniment            |
| 7. Grange Farm              | 25. Pleasley             |
| 8. Holly Forest Town        | 26. Racecourse           |
| 9. Hornby                   | 27. Rock Hill            |
| 10. King's Walk             | 28. Rufford              |
| 11. Kingsway Forest Town    | 29. Sherwood             |
| 12. Lindhurst               | 30. Southwell            |
| 13. Ling Forest             | 31. Thompsons            |
| 14. Manor                   | 32. Vale                 |
| 15. Market Warsop           | 33. Wainwright           |
| 16. Maun Valley Forest Town | 34. Warsop Carrs         |
| 17. Meden                   | 35. West Bank            |
| 18. Mill Lane               | 36. Yeoman Hill          |

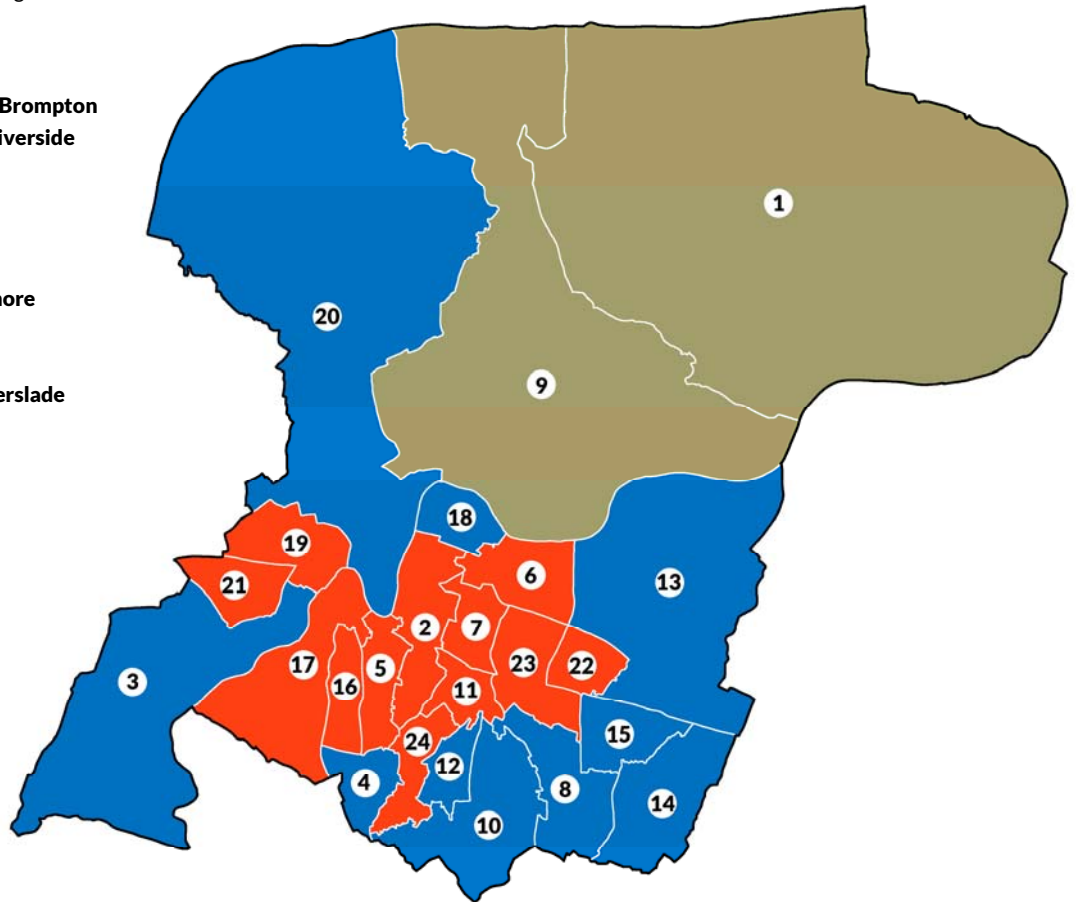


# Manchester



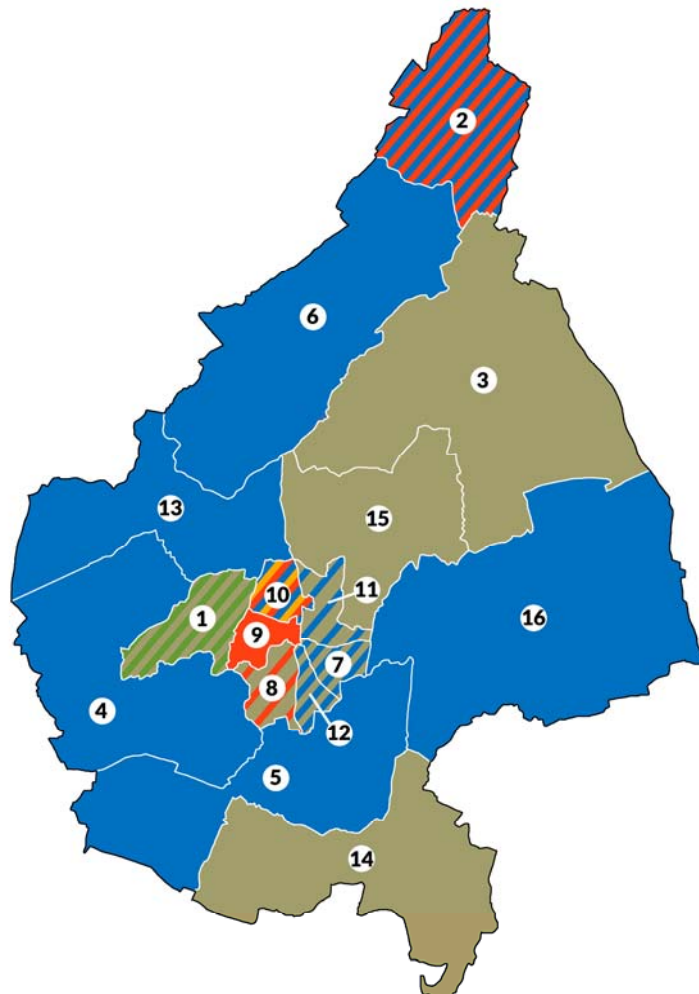
## Medway boundary changes

1. All Saints
2. Chatham Central and Brompton
3. Cuxton, Halling and Riverside
4. Fort Horsted
5. Fort Pitt
6. Gillingham North
7. Gillingham South
8. Hempstead and Wigmore
9. Hoo St Werbergh and High Halstow
10. Lordswood and Walderslade
11. Luton
12. Princes Park
13. Rainham North
14. Rainham South East
15. Rainham South West
16. Rochester East and Warren Wood
17. Rochester West and Borstal
18. St Mary's Island
19. Strood North and Frindsbury
20. Strood Rural
21. Strood West
22. Twydall
23. Watling
24. Wayfield and Weeds Wood

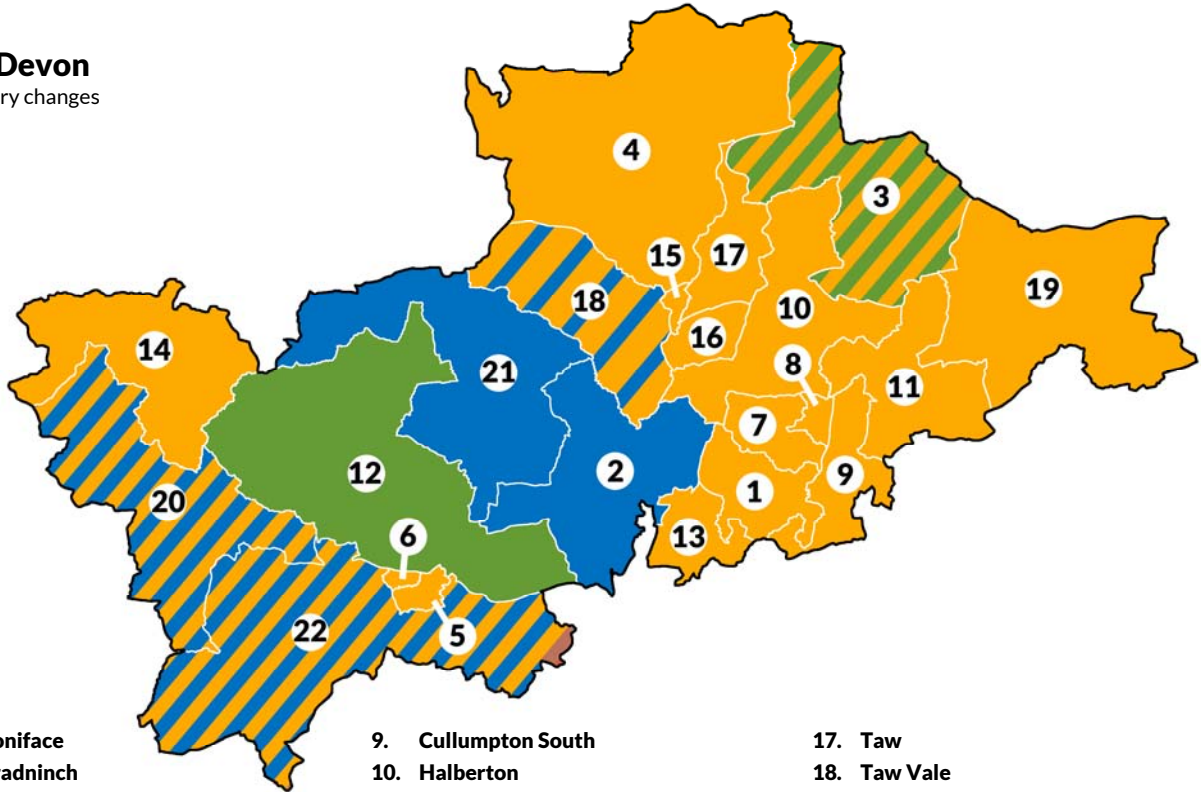


## Melton

1. Asfordby
2. Bottesford
3. Croxton Kerrial
4. Frisby-on-Wreake
5. Gaddesby
6. Long Clawson and Stathern
7. Melton Craven
8. Melton Dorian
9. Melton Egerton
10. Melton Newport
11. Melton Sysonby
12. Melton Warwick
13. Old Dalby
14. Somerby
15. Waltham-on-Wolds
16. Wymondham



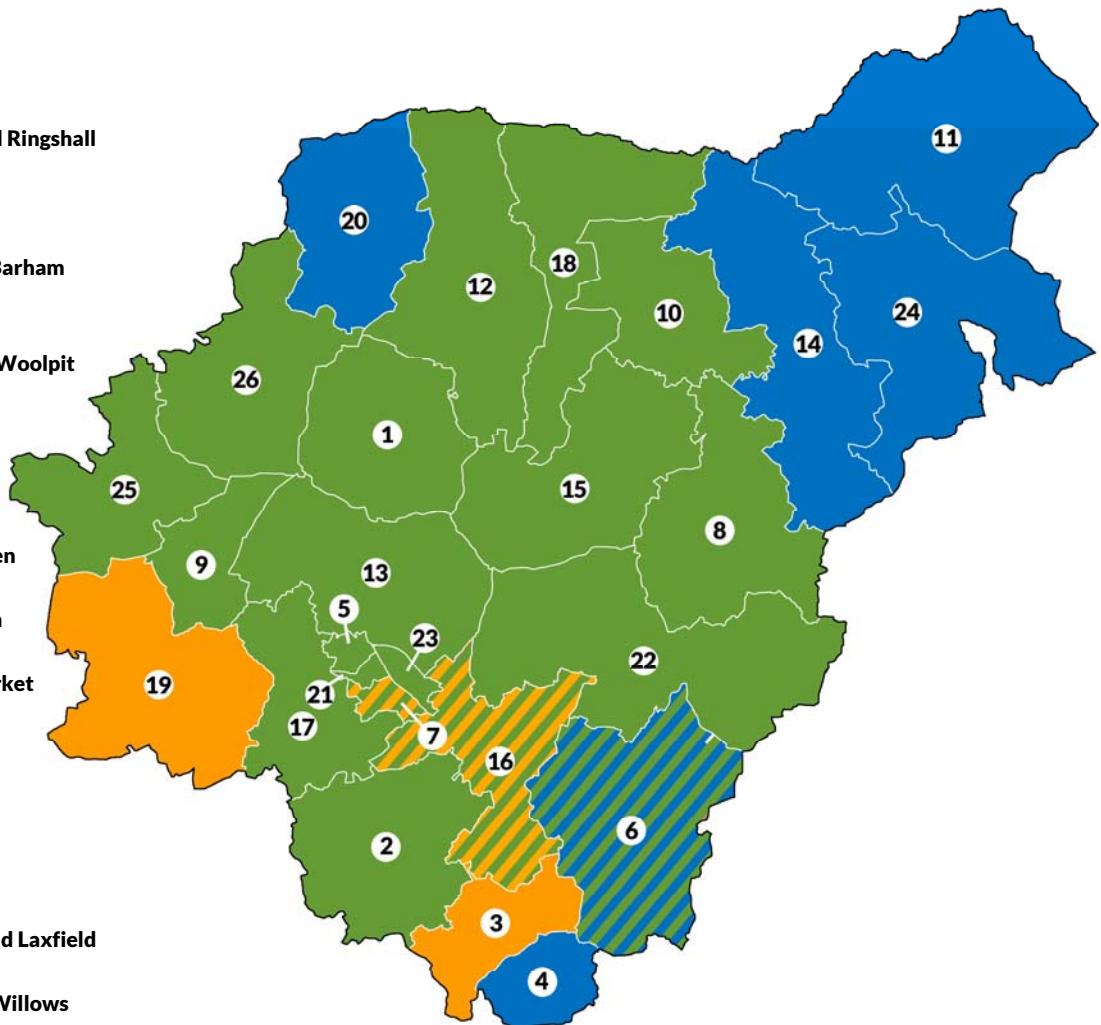
**Mid Devon**  
boundary changes



- |                       |                         |                |
|-----------------------|-------------------------|----------------|
| 1. Boniface           | 9. Cullumpton South     | 17. Taw        |
| 2. Bradninch          | 10. Halberton           | 18. Taw Vale   |
| 3. Cadbury            | 11. Lawrence            | 19. Upper Culm |
| 4. Canonsleigh        | 12. Lower Culm          | 20. Upper Yeo  |
| 5. Castle             | 13. Lowman              | 21. Way        |
| 6. Clare and Shuttern | 14. Newbrooke           | 22. Westexe    |
| 7. Cranmore           | 15. Sandford and Creedy | 23. Yeo        |
| 8. Cullompton Outer   | 16. Silverton           |                |

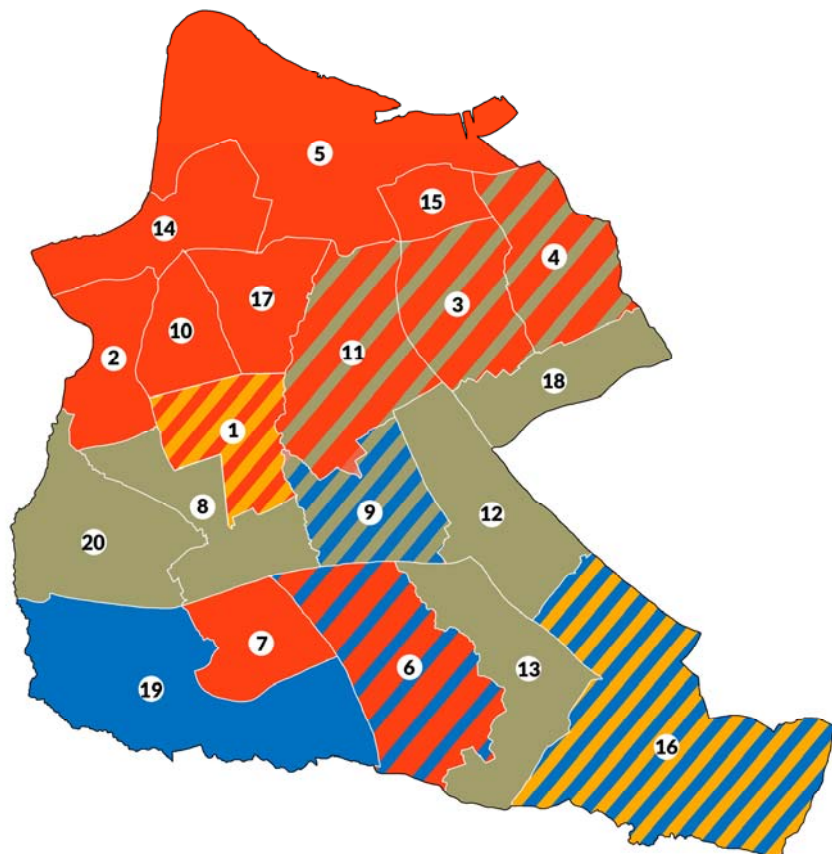
## Mid Suffolk

1. Bacton
2. Battisford and Ringshall
3. Blakenham
4. Bramford
5. Chilton
6. Claydon and Barham
7. Combs Ford
8. Debenham
9. Elmswell and Woolpit
10. Eye
11. Fressingfield
12. Gislegham
13. Haughley, Stowupland and Wetherden
14. Hoxne and Worlingworth
15. Mendlesham
16. Needham Market
17. Onehouse
18. Palgrave
19. Rattlesden
20. Rickinghall
21. St Peter's
22. Stonham
23. Stow Thorney
24. Stradbroke and Laxfield
25. Thurston
26. Walsham-le-Willows



## Middlesbrough

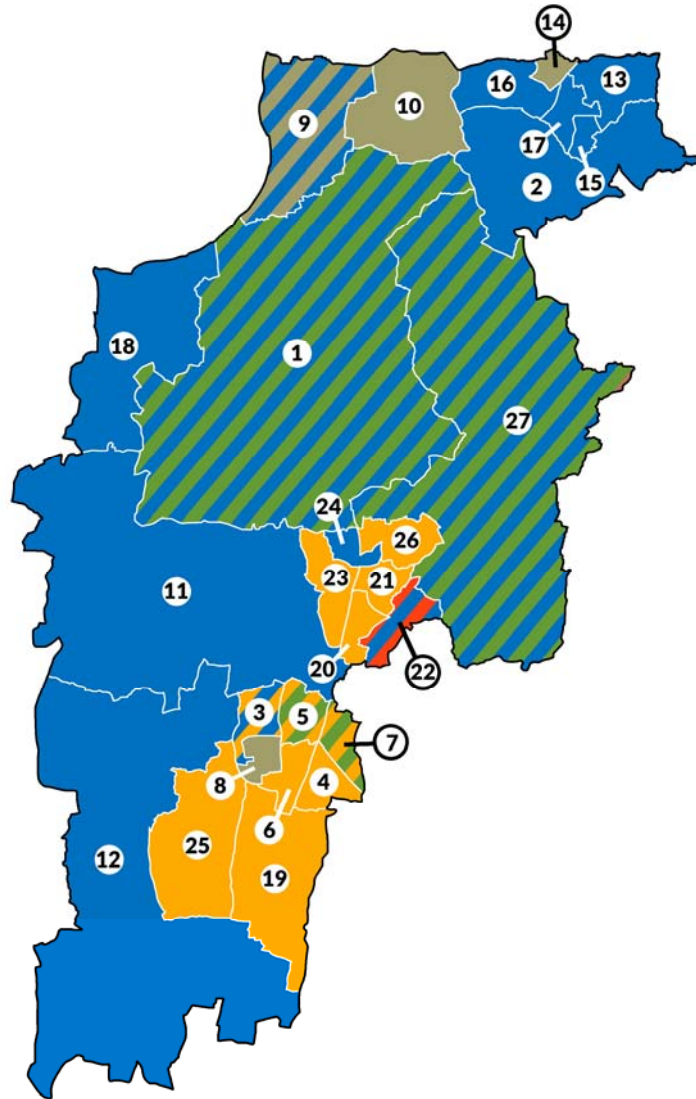
1. Acklam
2. Ayresome
3. Berwick Hills and Pallister
4. Brambles and Thorntree
5. Central
6. Coulby Newham
7. Hemlington
8. Kader
9. Ladgate
10. Linthorpe
11. Longlands and Beechwood
12. Marton East
13. Marton West
14. Newport
15. North Ormesby
16. Nunthorpe
17. Park
18. Park End and Beckfield
19. Stainton and Thornton
20. Trimdon



## Mid Sussex

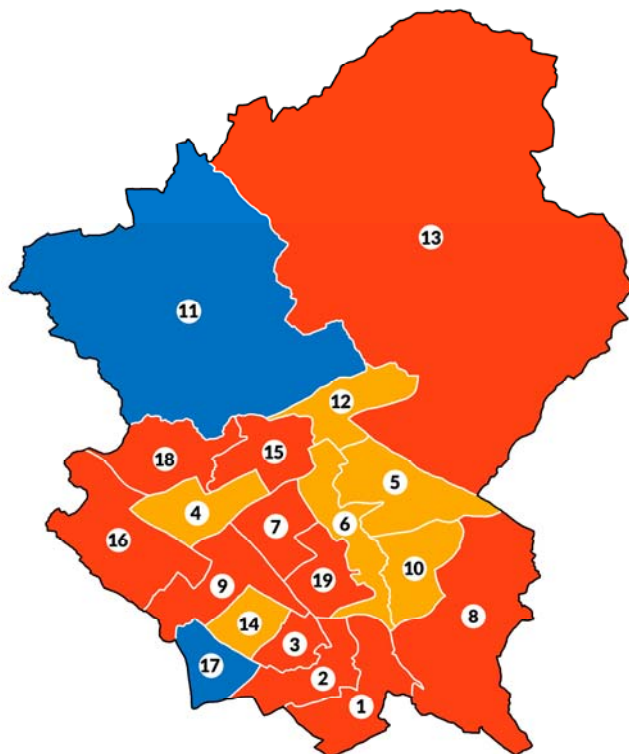
boundary changes

1. Ardingley, Balcombe and Turners Hill
2. Ashurst Wood and East Grinstead South
3. Burgess Hill Dunstall
4. Burgess Hill Franklands
5. Burgess Hill Leylands
6. Burgess Hill Meeds and Hammonds
7. Burgess Hill St Andrews
8. Burgess Hill Victoria
9. Copthorne and Worth
10. Crawley Down
11. Cuckfield, Bolney and Ansty
12. Downland Villages
13. East Grinstead Ashplats
14. East Grinstead Baldwins
15. East Grinstead Herontye
16. East Grinstead Imberhorne
17. East Grinstead Town
18. Handcross and Pease Pottage
19. Hassocks
20. Haywards Heath Ashenground
21. Haywards Heath Bentswood and Heath
22. Haywards Heath Franklands
23. Haywards Heath Lucastes and Bolnore
24. Haywards Heath North
25. Hurstpierpoint
26. Lindfield
27. Lindfield Rural and High Weald



## Milton Keynes

1. Bletchley East
2. Bletchley Park
3. Bletchley West
4. Bradwell
5. Broughton
6. Campbell Park and Old Woughton
7. Central Milton Keynes
8. Danesborough and Walton
9. Loughton and Shenley
10. Monkston
11. Newport Pagnell North and Hanslope
12. Newport Pagnell South
13. Olney
14. Shenley Brook End
15. Stantonbury
16. Stony Stratford
17. Tattenhoe
18. Wolverton
19. Woughton and Fishermead

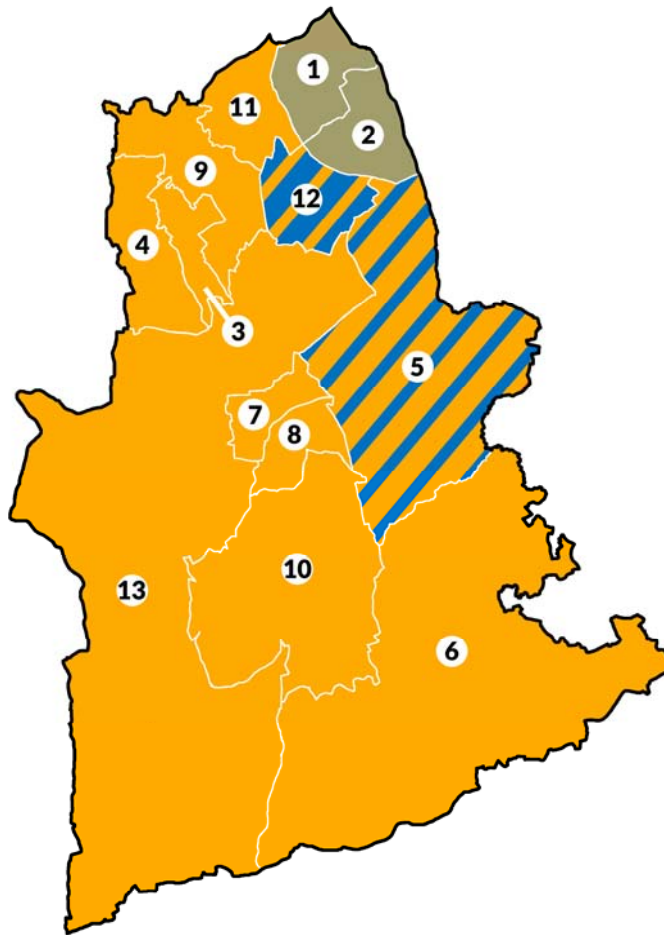




## Mole Valley

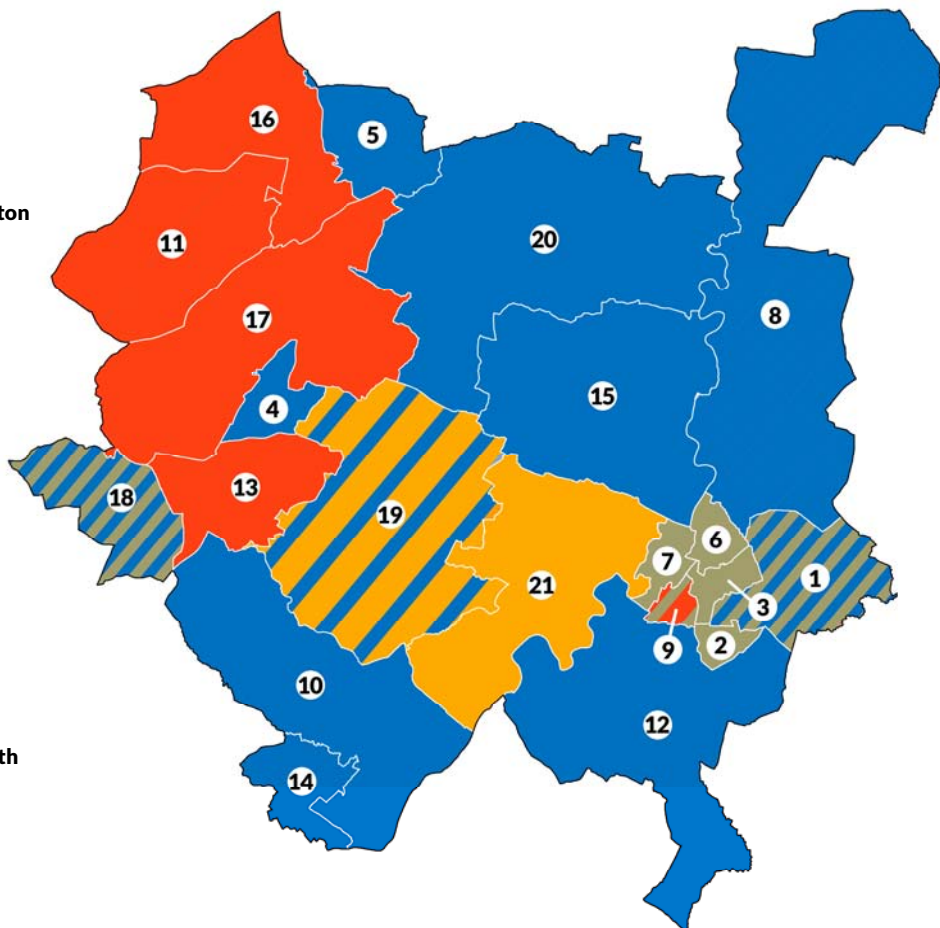
boundary changes

1. Ashtead Lanes and Common
2. Ashtead Park
3. Bookham East
4. Bookham West
5. Brockham, Betchworth, Buckland, Box Hill and Headley
6. Capel, Leigh, Newdigate and Charlwood
7. Dorking North
8. Dorking South
9. Fetcham
10. Holmwoods and Beare Green
11. Leatherhead North
12. Leatherhead South
13. Mickleham, Westcott and Okewood



## Newark and Sherwood

1. Balderton North and Coddington
2. Balderton South
3. Beacon
4. Bilsthorpe
5. Boughton
6. Bridge
7. Castle
8. Collingham
9. Devon
10. Dover Beck
11. Edwinstowe and Clipstone
12. Farnon and Fernwood
13. Farnsfield
14. Lowdham
15. Markham
16. Ollerton
17. Rainworth North and Rufford
18. Rainworth South and Blidworth
19. Southwell
20. Sutton-on-Trent
21. Trent

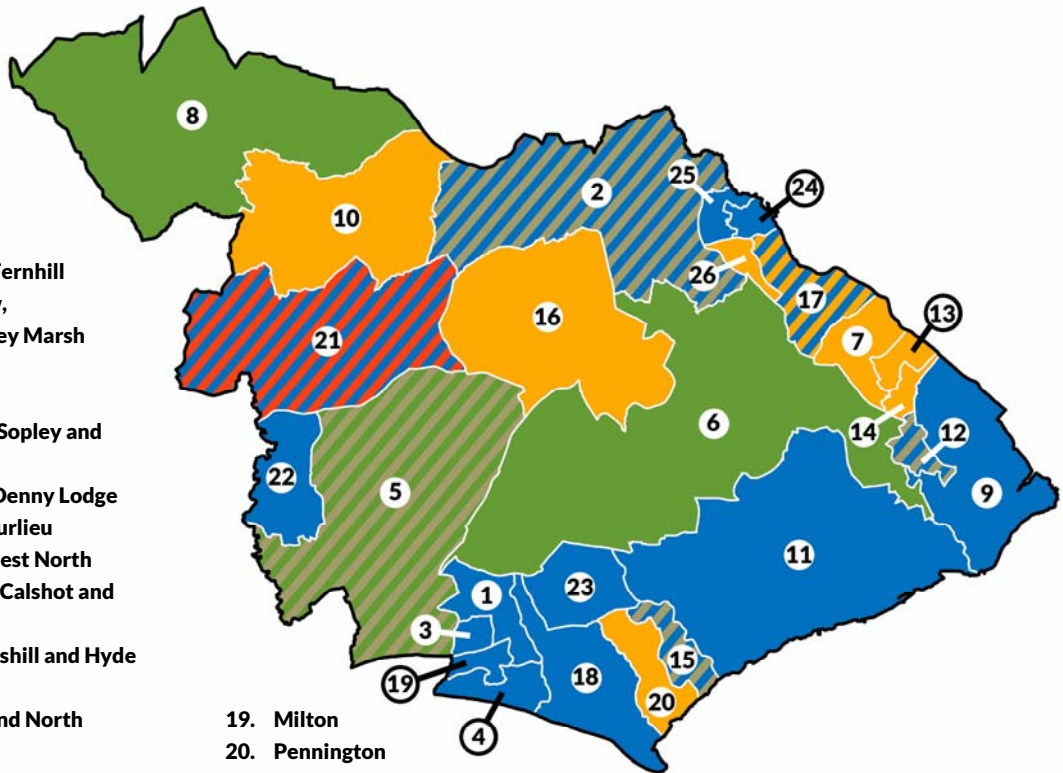


## New Forest

boundary changes

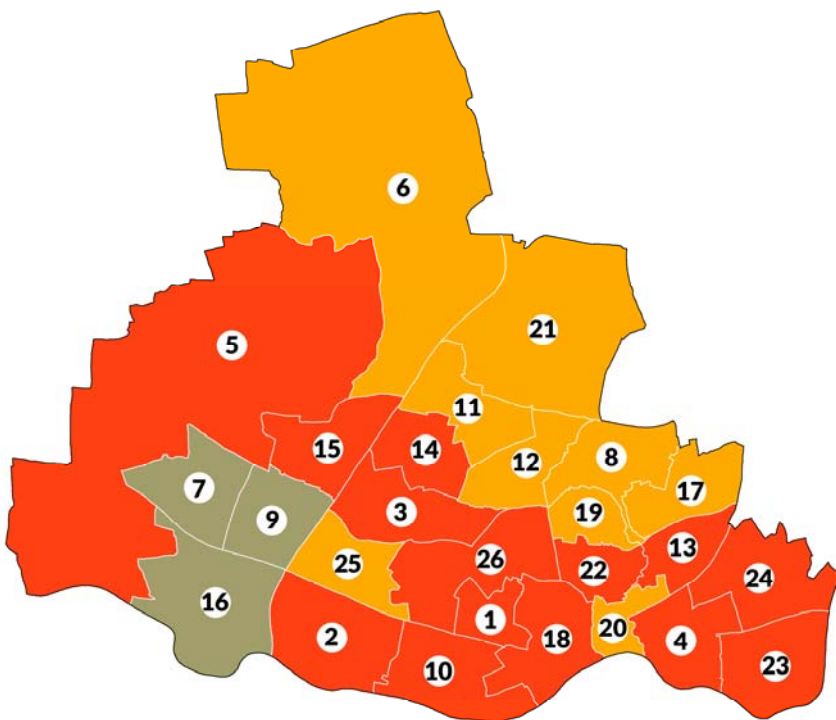
1. Ashley, Bashley & Fernhill
2. Ashurst, Bramshaw, Copythorne & Netley Marsh
3. Ballard
4. Barton and Becton
5. Bransgore, Burley, Sopley and Ringwood East
6. Brockenhurst and Denny Lodge
7. Dibden & Dibden Purlieu
8. Downlands and Forest North
9. Fawley, Blackfield, Calshot and Langley
10. Fordingbridge, Godshill and Hyde
11. Forest and Solent
12. Hardley, Holbury and North Blackfield
13. Hythe Central
14. Hythe South
15. Lymington
16. Lyndhurst and Minstead
17. Marchwood and Eling
18. Milford and Hordle

19. Milton
20. Pennington
21. Ringwood North and Ellingham
22. Ringwood South
23. Sway
24. Totton Central
25. Totton North
26. Totton South

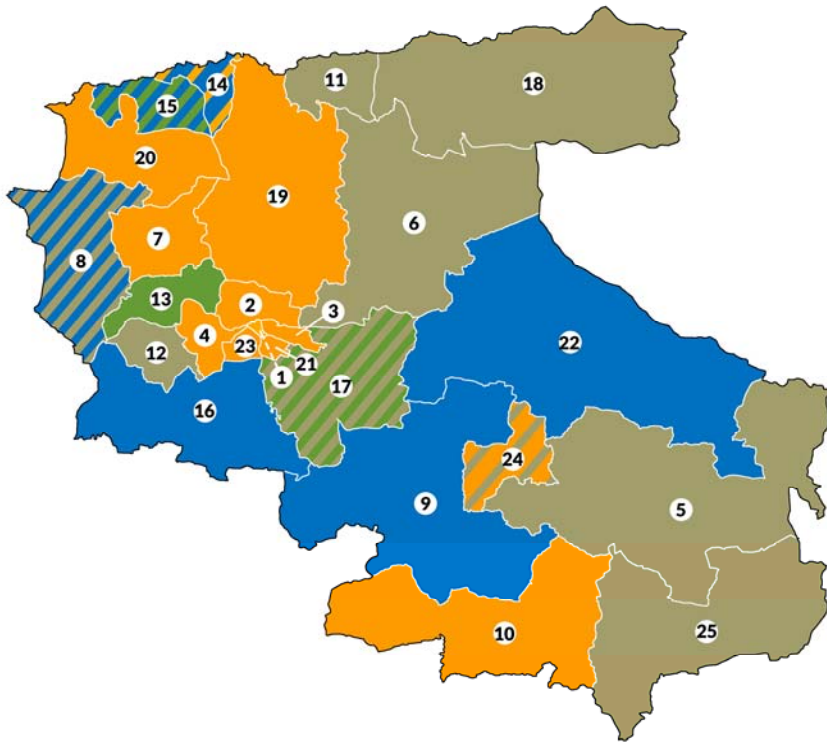


## Newcastle-Upon-Tyne

1. Arthur's Hill
2. Benwell and Scotswood
3. Blakelaw
4. Byker
5. Callerton and Throckley
6. Castle
7. Chapel
8. Dene and South Gosforth
9. Denton and Westerhope
10. Elswick
11. Fawdon and West Gosforth
12. Gosforth
13. Heaton
14. Kenton
15. Kingston Park South and Newbiggin Hill
16. Lemington
17. Manor Park
18. Monument
19. North Jesmond
20. Ouseburn
21. Parklands
22. South Jesmond
23. Walker
24. Walkergate
25. West Fenham
26. Wingrove



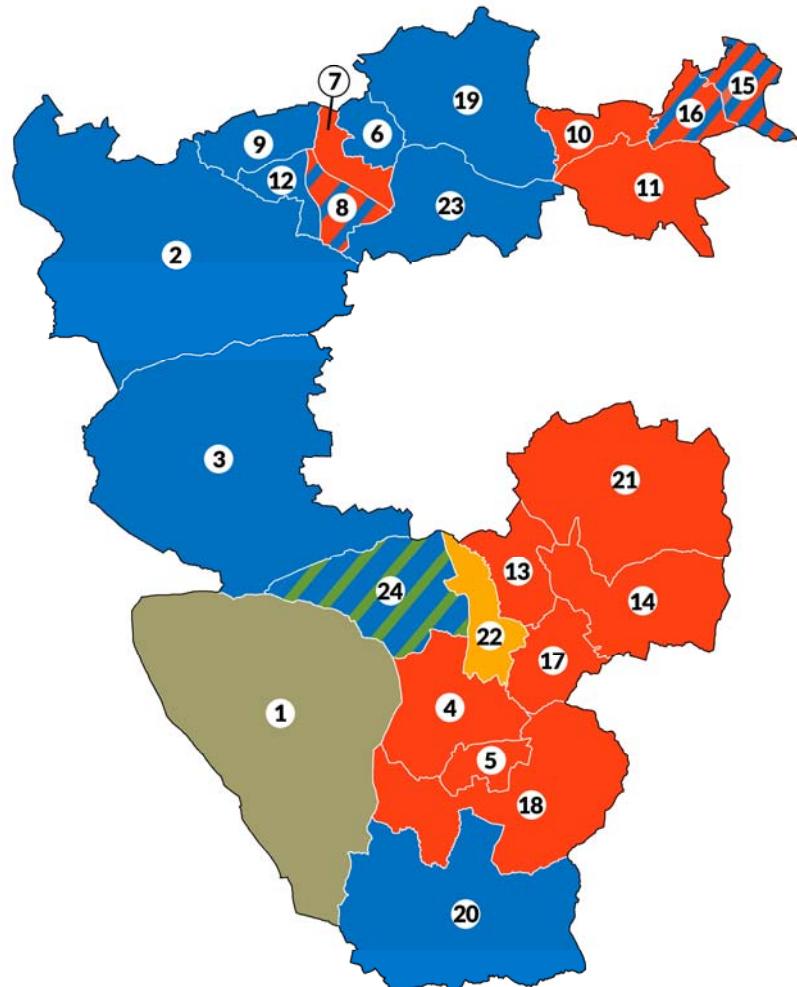
## North Devon



1. Barnstaple Central
2. Barnstaple with Pilton
3. Barnstaple with Westacott
4. Bickington
5. Bishop's Nympton
6. Bratton Fleming
7. Braunton East
8. Braunton West and Georgeham
9. Chittlehampton
10. Chulmleigh
11. Combe Martin
12. Fremington
13. Heanton Punchardon
14. Ilfracombe East
15. Ilfracombe West
16. Instow
17. Landkey
18. Lynton and Lynmouth
19. Marwood
20. Morteohoe
21. Newport
22. North Molton
23. Roundswell
24. South Molton
25. Witheridge

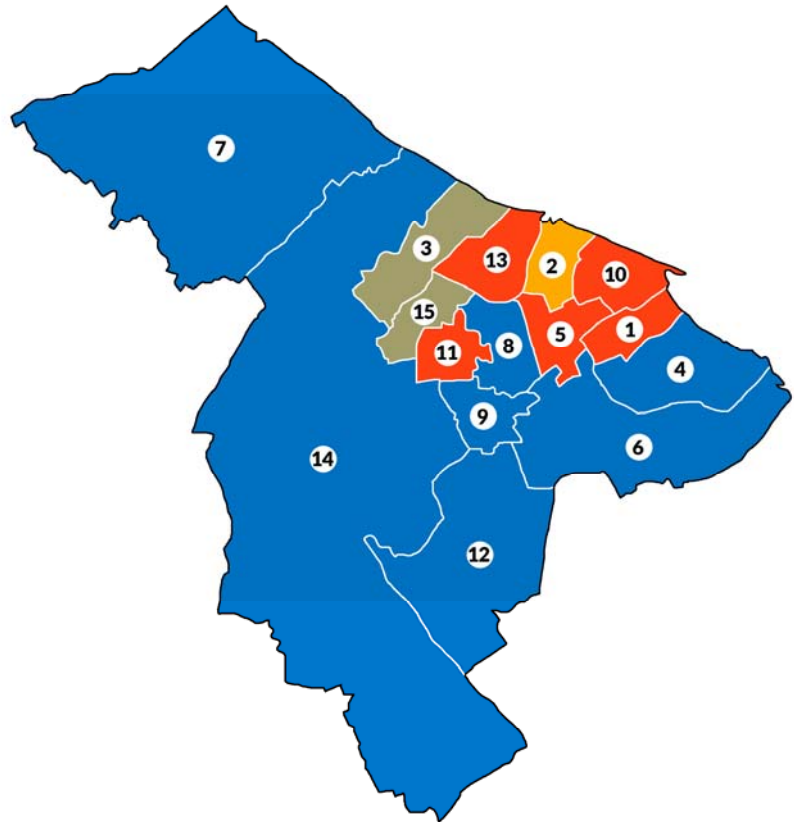
## North East Derbyshire

1. Ashover
2. Barlow and Holmesfield
3. Brampton and Walton
4. Clay Cross North
5. Clay Cross South
6. Coal Aston
7. Dronfield North
8. Dronfield South
9. Dronfield Woodhouse
10. Eckington North
11. Eckington South and Renishaw
12. Gosforth Valley
13. Grassmoor
14. Holmewood and Heath
15. Killamarsh East
16. Killamarsh West
17. North Wingfield Central
18. Pilsley and Morton
19. Ridgeway and Marsh Lane
20. Shirland
21. Sutton
22. Tupton
23. Unstone
24. Wingerworth

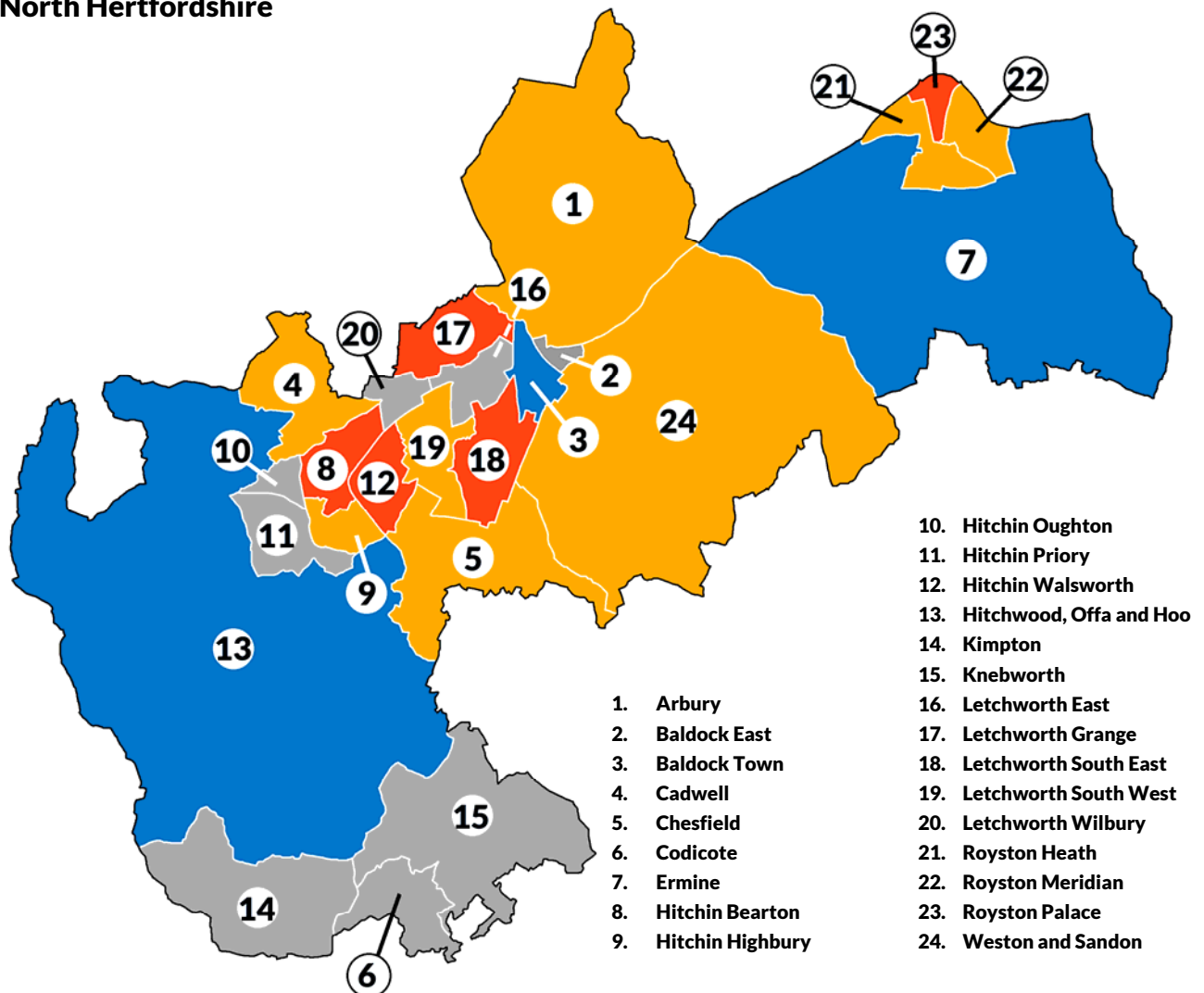


## North East Lincolnshire

1. Croft Baker
2. East Marsh
3. Freshney
4. Haverstoe
5. Heneage
6. Humberston and New Waltham
7. Immingham
8. Park
9. Scartho
10. Sidney Sussex
11. South
12. Waltham
13. West Marsh
14. Wolds
15. Yarborough



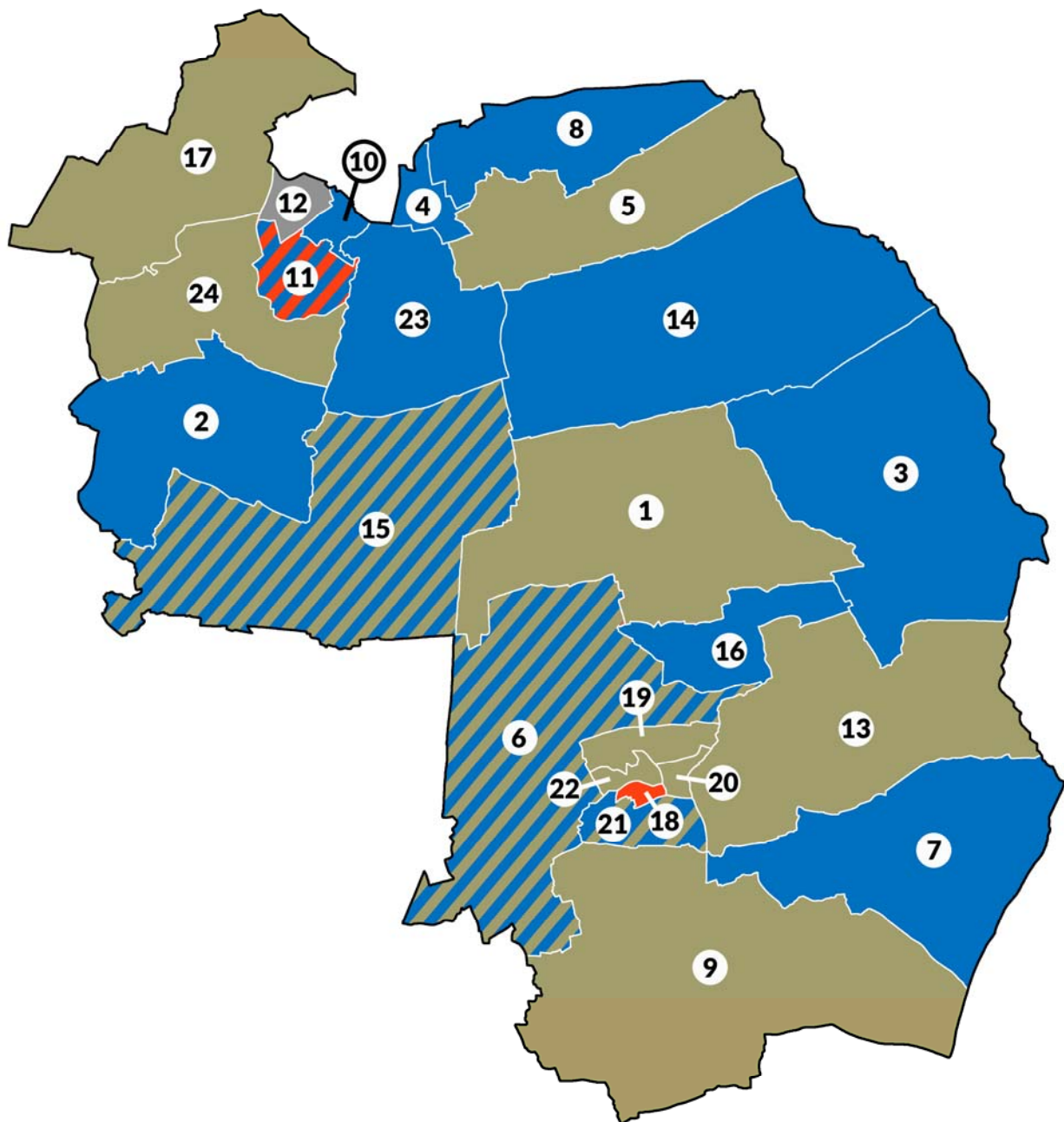
## North Hertfordshire



1. Arbury
2. Baldock East
3. Baldock Town
4. Cadwell
5. Chesfield
6. Codicote
7. Ermine
8. Hitchin Bearton
9. Hitchin Highbury
10. Hitchin Oughton
11. Hitchin Priory
12. Hitchin Walsworth
13. Hitchwood, Offa and Hoo
14. Kimpton
15. Knebworth
16. Letchworth East
17. Letchworth Grange
18. Letchworth South East
19. Letchworth South West
20. Letchworth Wilbury
21. Royston Heath
22. Royston Meridian
23. Royston Palace
24. Weston and Sandon

## North Kesteven

boundary changes

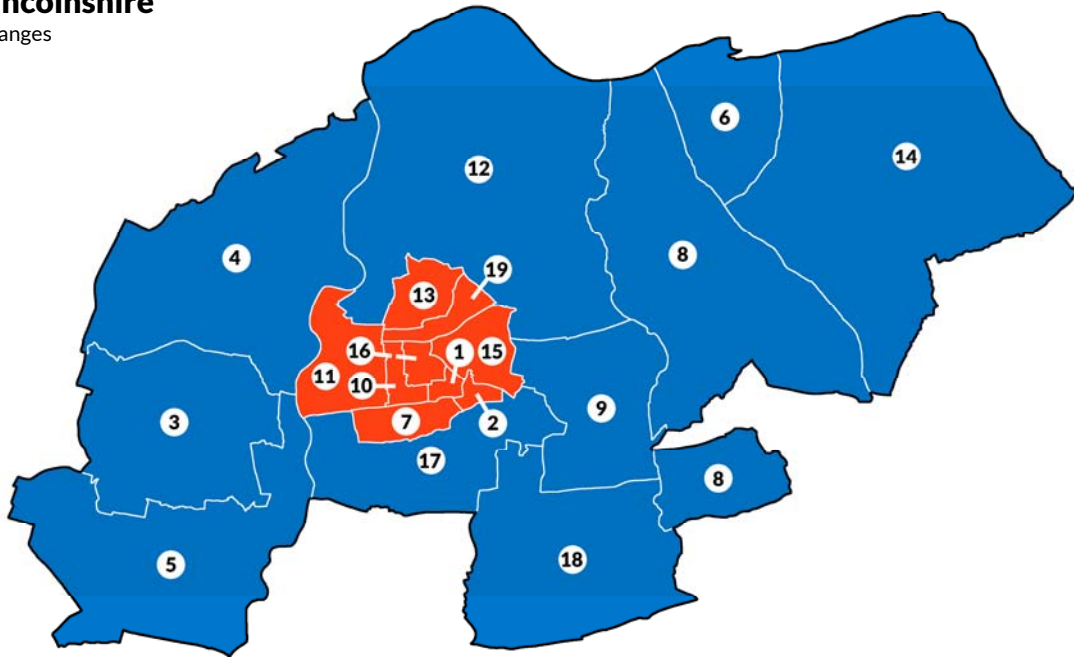


1. Ashby de la Launde, Digby and Scopwick
2. Bassingham Rural
3. Billingham Rural
4. Bracebridge Heath
5. Branston
6. Cranwell, Leasingham and Wilsford
7. Heckington Rural
8. Heighington and Washingborough
9. Helpringham and Osbournby
10. Hykeham Central
11. Hykeham Fosse
12. Hykeham Memorial

13. Kirkby la Thorpe and South Kyme
14. Metheringham Rural
15. Navenby and Brant Broughton
16. Ruskington
17. Skellingthorpe and Eagle
18. Sleaford Castle
19. Sleaford Holdingham
20. Sleaford Navigation
21. Sleaford Quarrington and Mareham
22. Sleaford Westholme
23. Waddington Rural
24. Witham St Hughs and Swinderby

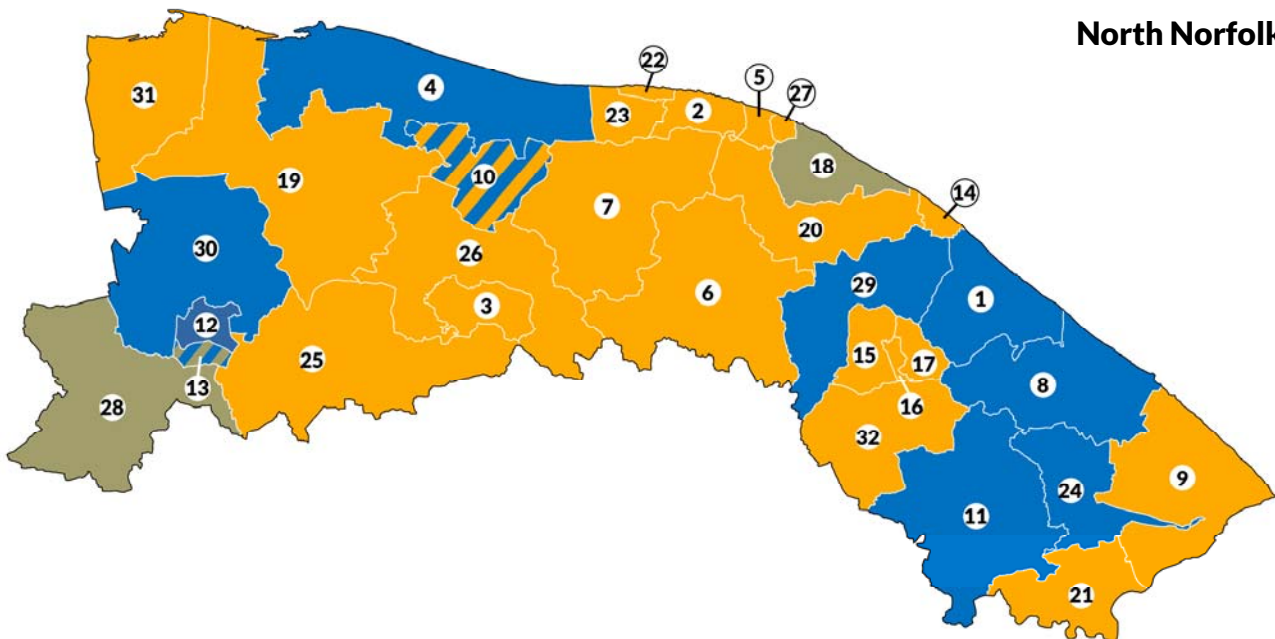
## North Lincolnshire

boundary changes



- |                    |                                       |                                   |
|--------------------|---------------------------------------|-----------------------------------|
| 1. Ashby           | 7. Brigg and Wold                     | 13. Ferry                         |
| 2. Axholme Central | 8. Broughton and Appleby              | 14. Frodingham                    |
| 3. Axholme North   | 9. Brumby                             | 15. Kingsway with Lincoln Gardens |
| 4. Axholme South   | 10. Burringham and Gunness            | 16. Ridge                         |
| 5. Barton          | 11. Burton upon Stather and Winterton | 17. Town                          |
| 6. Bottesford      | 12. Crosby and Park                   |                                   |

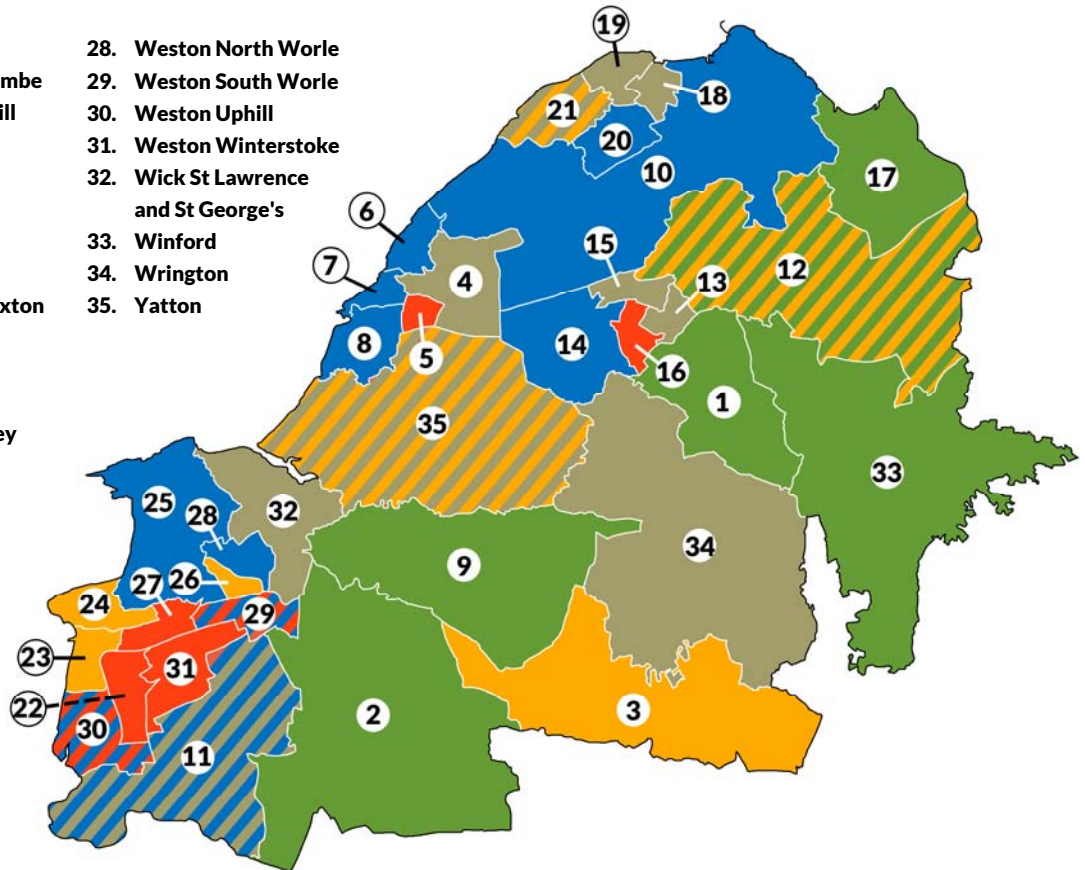
## North Norfolk



- |                                  |                                |                        |
|----------------------------------|--------------------------------|------------------------|
| 1. Bacton                        | 12. Lancaster North            | 23. Stalham            |
| 2. Beeston Regis and The Runtons | 13. Lancaster South            | 24. St Benet's         |
| 3. Briston                       | 14. Mundesley                  | 25. Stibbard           |
| 4. Coastal                       | 15. North Walsham East         | 26. Stody              |
| 5. Cromer Town                   | 16. North Walsham Market Cross | 27. Suffield Park      |
| 6. Erpingham                     | 17. North Walsham West         | 28. The Raynhams       |
| 7. Gresham                       | 18. Poppyland                  | 29. Trunch             |
| 8. Happisburgh                   | 19. Priors                     | 30. Walsingham         |
| 9. Hickling                      | 20. Roughton                   | 31. Wells with Holkham |
| 10. Holt                         | 21. Sheringham North           | 32. Worstead           |
| 11. Hoveton and Tunstead         | 22. Sheringham South           |                        |

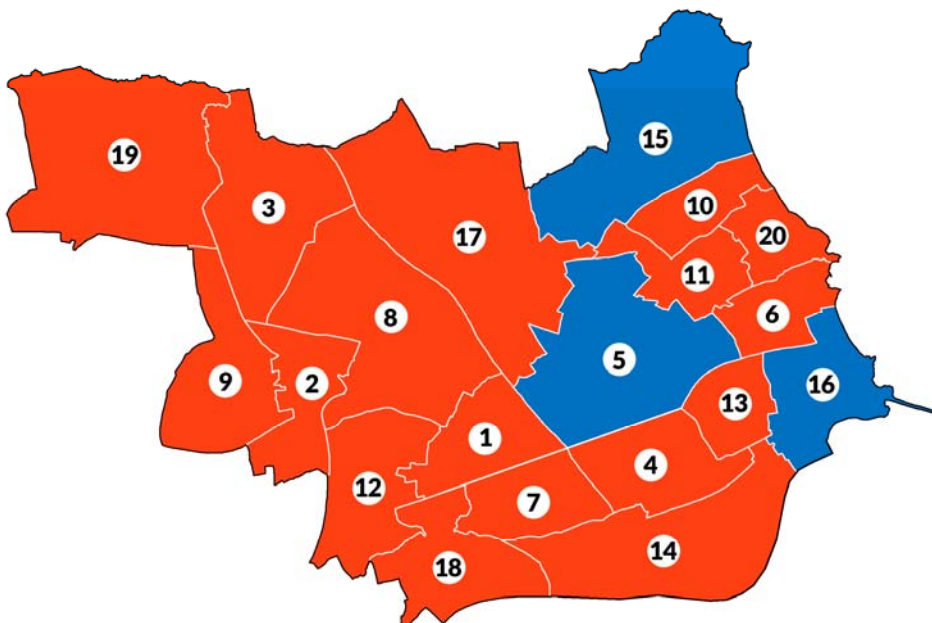
## North Somerset

1. Backwell
2. Banwell and Winscombe
3. Blagdon and Churchill
4. Clevedon East
5. Clevedon South
6. Clevedon Walton
7. Clevedon West
8. Clevedon Yeo
9. Congresbury and Puxton
10. Gordano Valley
11. Hutton and Locking
12. Long Ashton
13. Nailsea Golden Valley
14. Nailsea West End
15. Nailsea Yeo
16. Nailsea Youngwood
17. Pill
18. Portishead East
19. Portishead North
20. Portishead South
21. Portishead West
22. Weston Bournville
23. Weston Central
24. Weston Hillside
25. Weston Kewstoke
26. Weston Mid Worle
27. Weston Milton



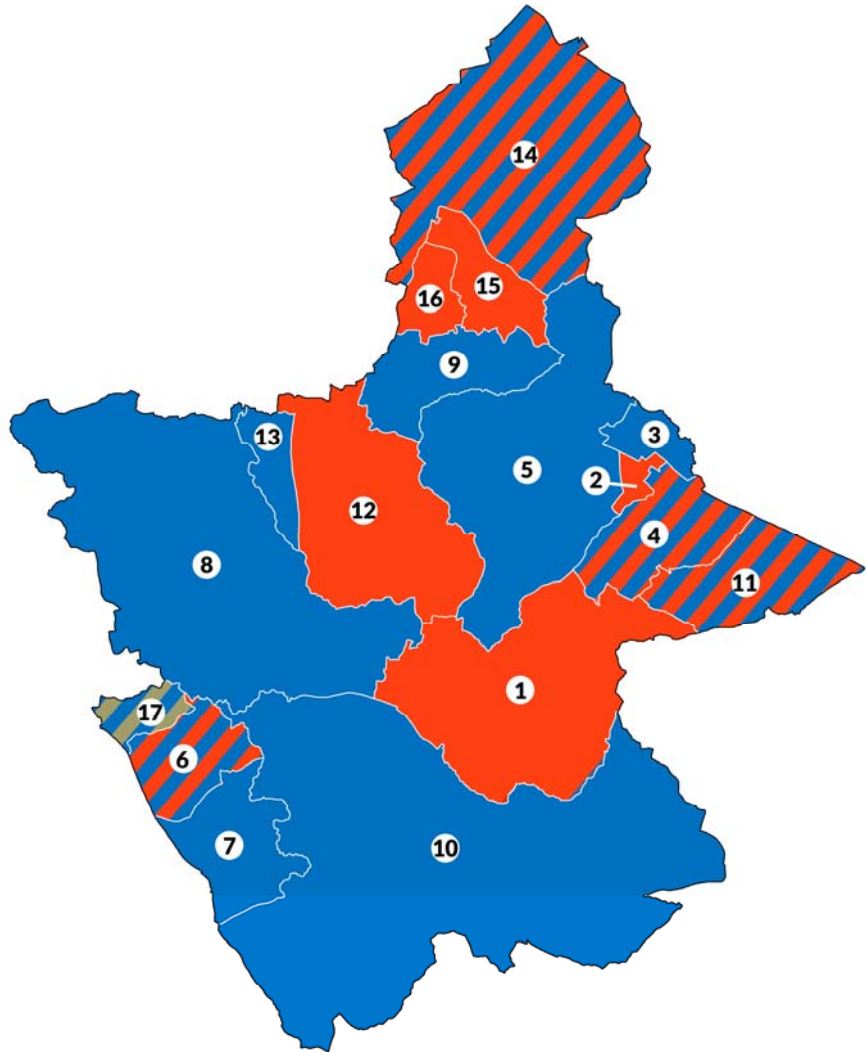
## North Tyneside

1. Battle Hill
2. Benton
3. Camperdown
4. Chirton
5. Collingwood
6. Cullercoats
7. Howdon
8. Killingworth
9. Longbenton
10. Monkseaton North
11. Monkseaton South
12. Northumberland
13. Preston
14. Riverside
15. St Mary's
16. Tynemouth
17. Valley
18. Wallsend
19. Weetslade
20. Whitley Bay



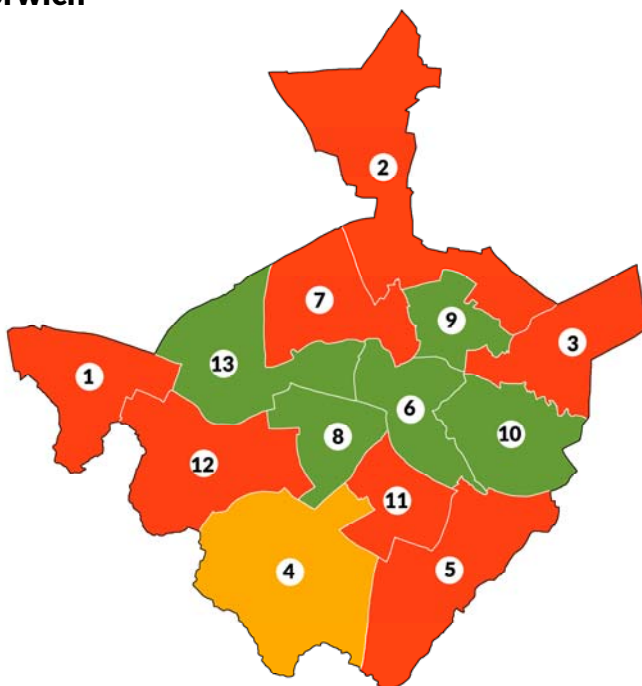
## North Warwickshire

1. Arley and Whitacre
2. Atherstone Central
3. Atherstone North
4. Atherstone South and Mancetter
5. Baddesley and Grendon
6. Coleshill North
7. Coleshill South
8. Curdworth
9. Dordon
10. Fillongley
11. Hartshill
12. Hurley and Wood End
13. Kingsbury
14. Newton Regis and Warton
15. Polesworth East
16. Polesworth West
17. Water Orton



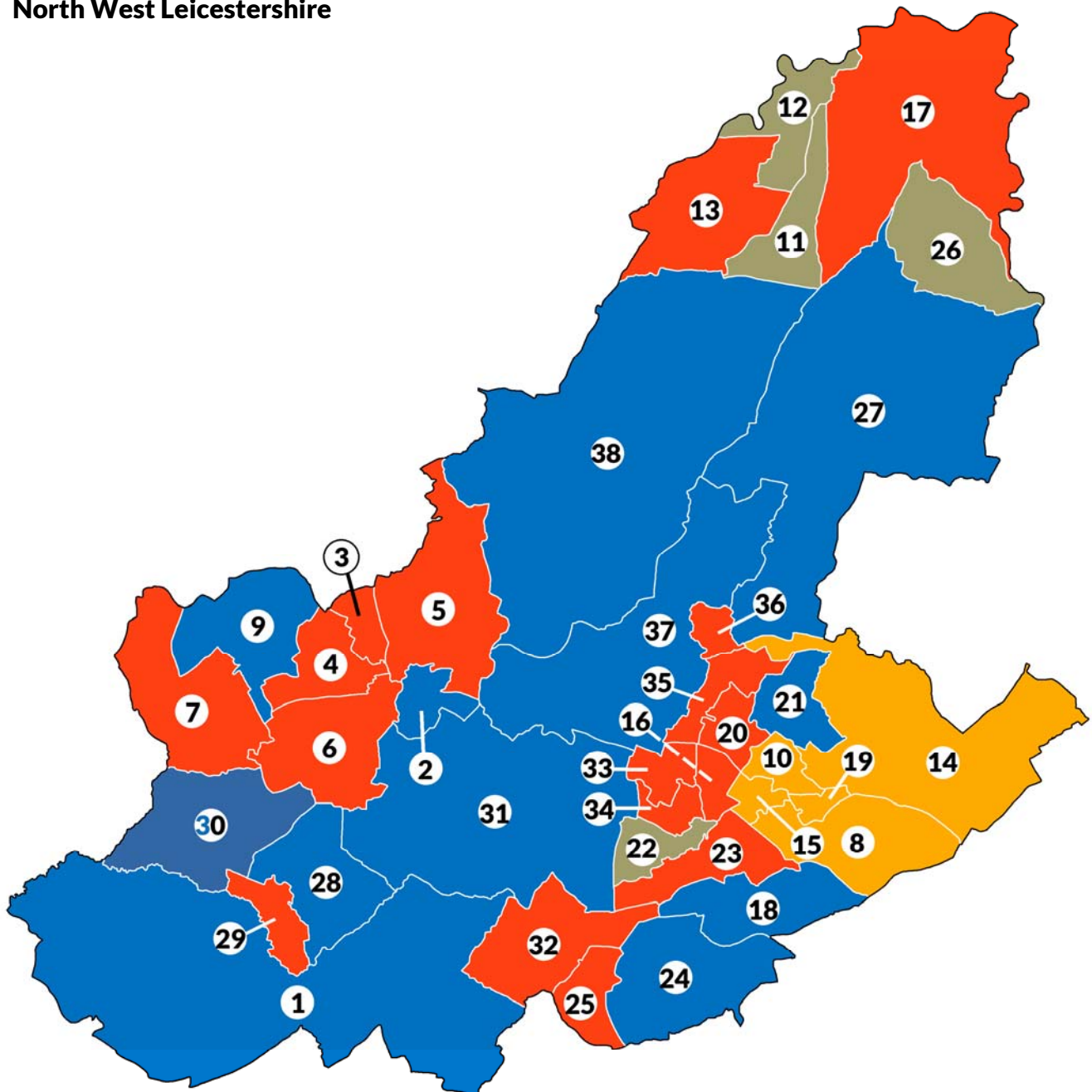
## Norwich

1. Bowthorpe
2. Catton Grove
3. Crome
4. Eaton
5. Lakenham
6. Mancroft
7. Mile Cross
8. elson
9. Sewell
10. Thorpe Hamlet
11. Town Close
12. University
13. Wensum





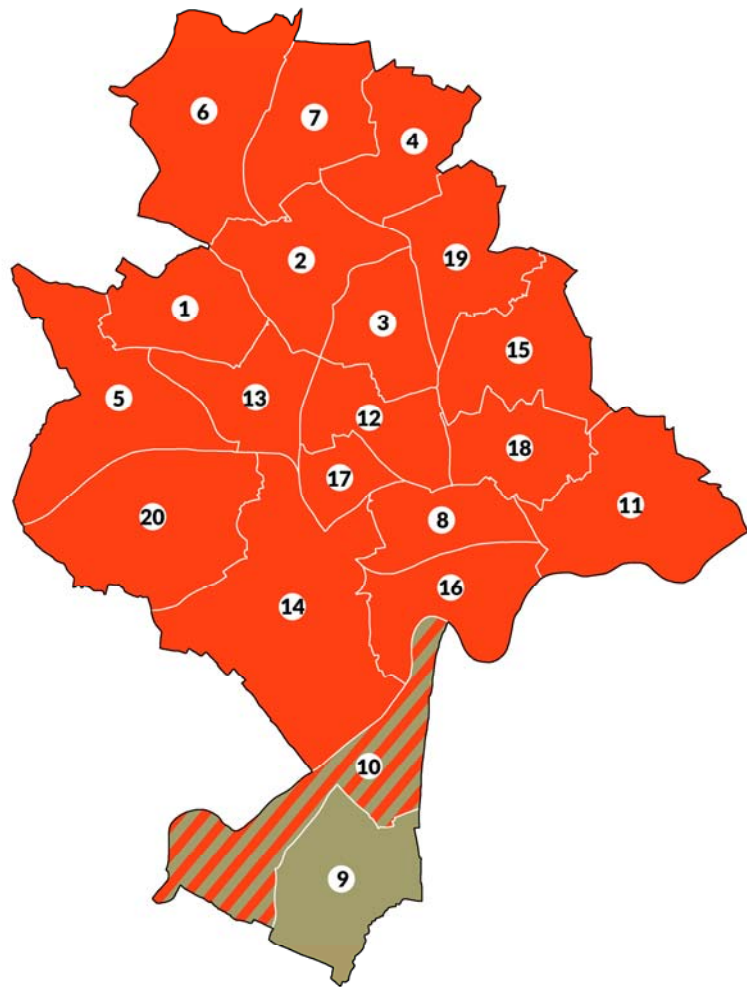
## North West Leicestershire



- |                              |                              |                                |
|------------------------------|------------------------------|--------------------------------|
| 1. Appleby                   | 14. Castle Rock              | 27. Long Whatton and Diseworth |
| 2. Ashby Castle              | 15. Coalville East           | 28. Measham North              |
| 3. Ashby Holywell            | 16. Coalville West           | 29. Measham South              |
| 4. Ashby Ivanhoe             | 17. Daleacre Hill            | 30. Oakthorpe and Donisthorpe  |
| 5. Ashby Money Hill          | 18. Ellistown and Battleflat | 31. Ravenstone and Packington  |
| 6. Ashby Willesley           | 19. Greenhill                | 32. Sence Valley               |
| 7. Ashby Woulds              | 20. Hermitage                | 33. Snibston North             |
| 8. Bardon                    | 21. Holly Hayes              | 34. Snibston South             |
| 9. Blackfordby               | 22. Hugglescote St John's    | 35. Thornborough               |
| 10. Broom Leys               | 23. Hugglescote St Mary's    | 36. Thringstone                |
| 11. Castle Donington Castle  | 24. Ibstock East             | 37. Valley                     |
| 12. Castle Donington Central | 25. Ibstock West             | 38. Worthington and Breedon    |
| 13. Castle Donington Park    | 26. Kegworth                 |                                |

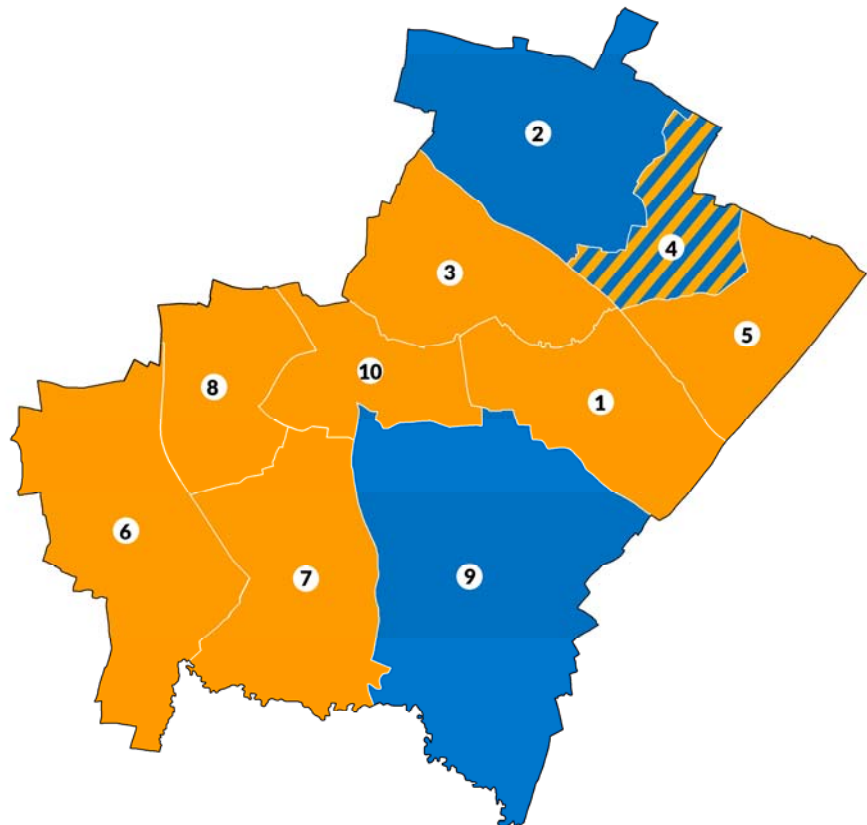
## Nottingham

1. Aspley
2. Basford
3. Berridge
4. Bestwood
5. Bilborough
6. Bulwell
7. Bulwell Forest
8. Castle
9. Clifton East
10. Clifton West
11. Dales
12. Hyson Green and Arboretum
13. Leen Valley
14. Lenton and Wollaton East
15. Mapperley
16. Meadows
17. Radford
18. St Ann's
19. Sherwood
20. Wollaton West



## Oadby and Wigston

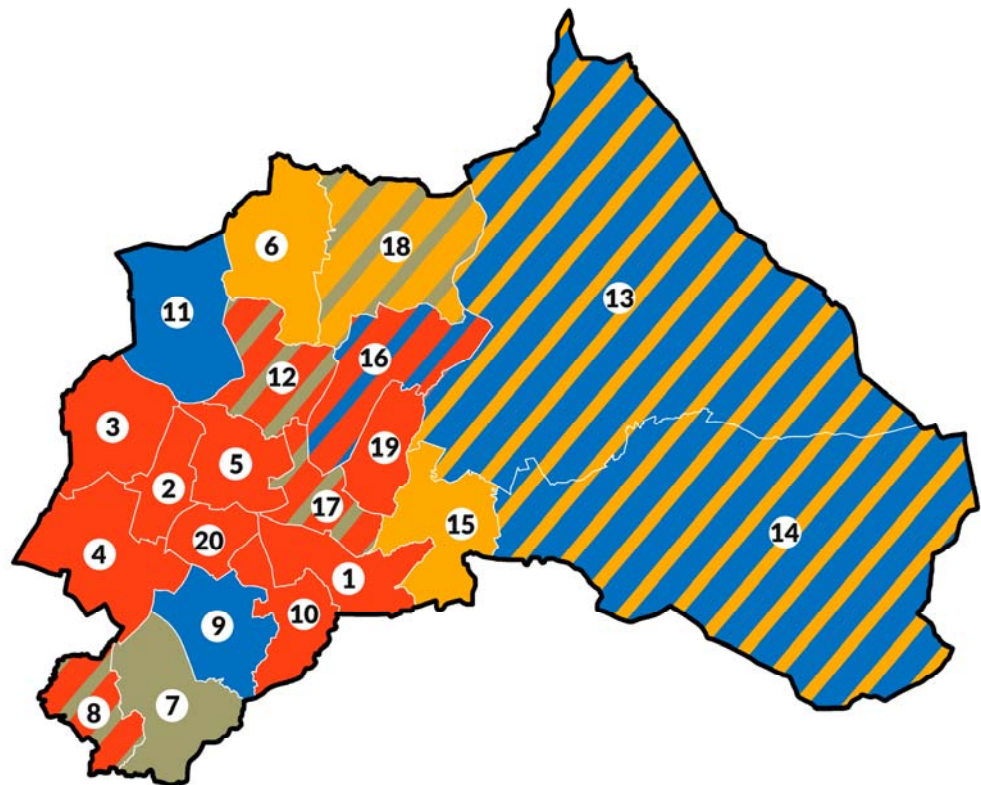
1. Oadby Brock's Hill
2. Oadby Grange
3. Oadby St Peter's
4. Oadby Uplands
5. Oadby Woodlands
6. South Wigston
7. Wigston All Saints
8. Wigston Fields
9. Wigston Meadowcourt
10. Wigston St Wolstan's



## Oldham

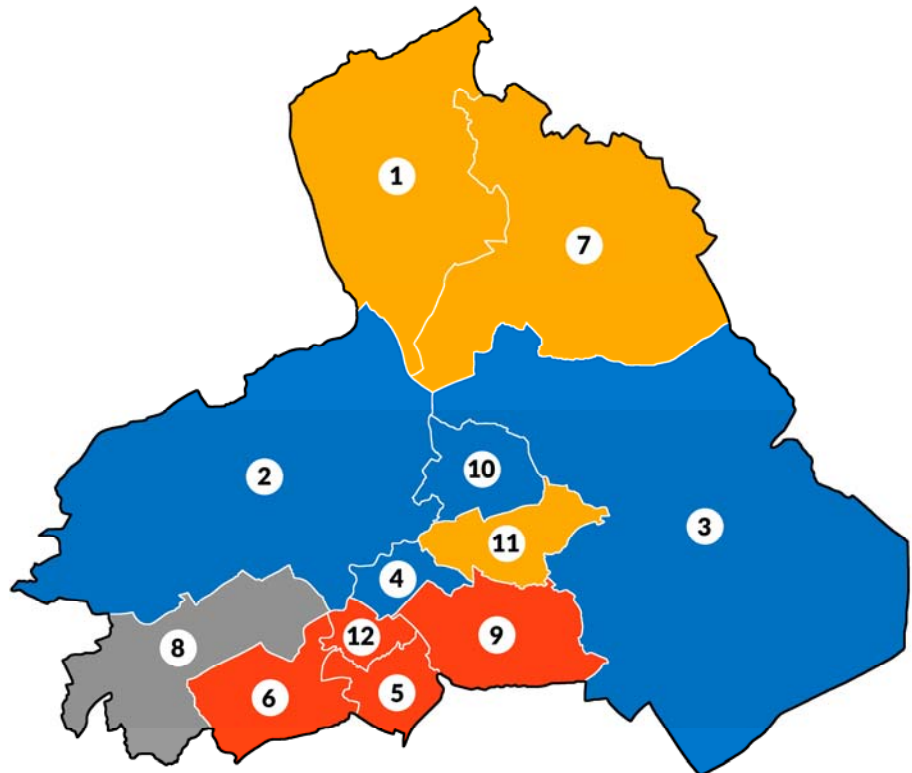
boundary changes

1. Alexandra
2. Chadderton Central
3. Chadderton North
4. Chadderton South
5. Coldhurst
6. Crompton
7. Failsworth East
8. Failsworth West
9. Hollinwood
10. Medlock Vale
11. Royton North
12. Royton South
13. Saddleworth North
14. Saddleworth South
15. Saddleworth West & Lees
16. St James
17. St Mary's
18. Shaw
19. Waterhead
20. Werneth

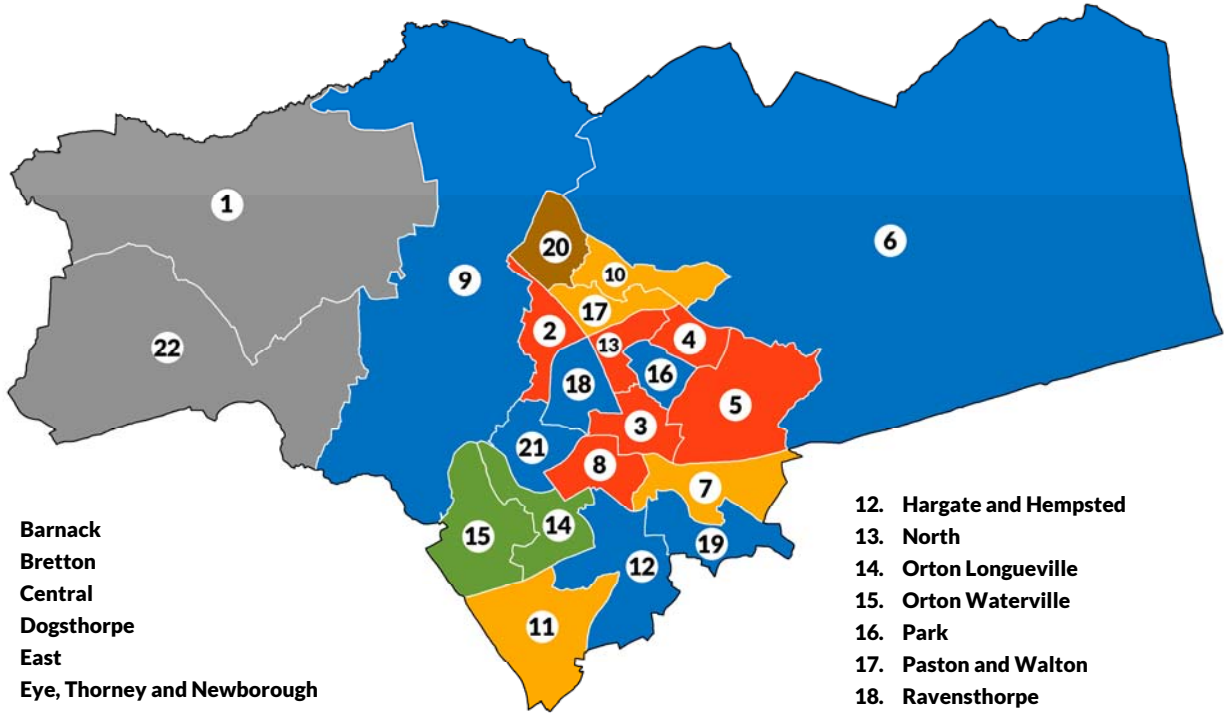


## Pendle

1. Barrowford
2. Blacko and Higherford
3. Boulsworth
4. Bradley
5. Brierfield
6. Clover Hill
7. Coates
8. Craven
9. Earby
10. Foulridge
11. Higham and Pendleside
12. Horsfield
13. Marsden
14. Old Laund Booth
15. Reedley
16. Southfield
17. Vivary Bridge
18. Walverden
19. Waterside
20. Whitefield



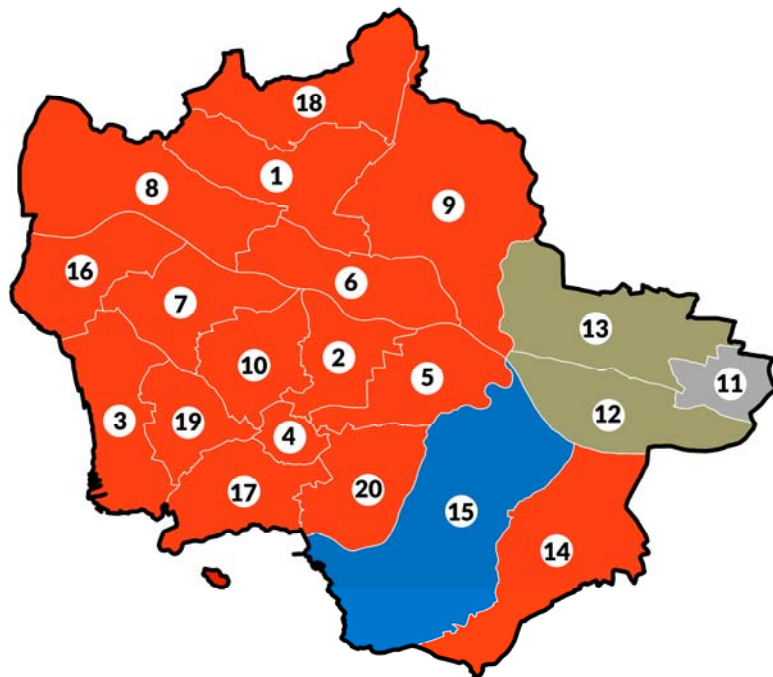
## Peterborough



1. Barnack
2. Bretton
3. Central
4. Dogsthorpe
5. East
6. Eye, Thorney and Newborough
7. Fletton and Stanground
8. Fletton and Woodston
9. Glington and Castor
10. Gunthorpe
11. Hampton Vale

12. Hargate and Hempsted
13. North
14. Orton Longueville
15. Orton Waterville
16. Park
17. Paston and Walton
18. Ravensthorpe
19. Stanground South
20. Werrington
21. West
22. Wittering

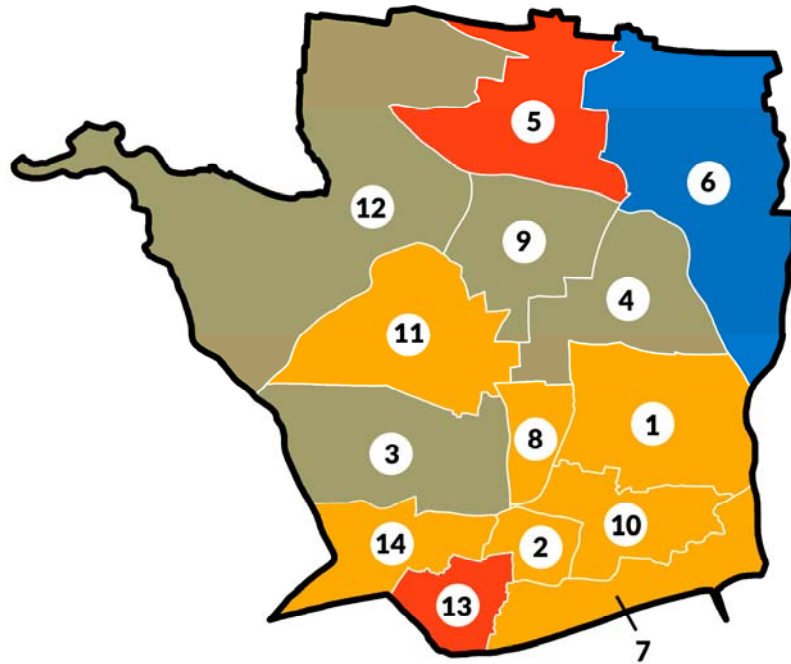
## Plymouth



1. Budshead
2. Compton
3. Devonport
4. Drake
5. Efford and Lipson
6. Egguckland
7. Ham
8. Honicknowle
9. Moor View
10. Peverell
11. Plympton Chaddlewood
12. Plympton Erle
13. Plympton St Mary
14. Plymstock Dunstone
15. Plymstock Radford
16. St Budeaux
17. St Peter and the Waterfront
18. Southway
19. Stoke
20. Sutton and Mount Gould

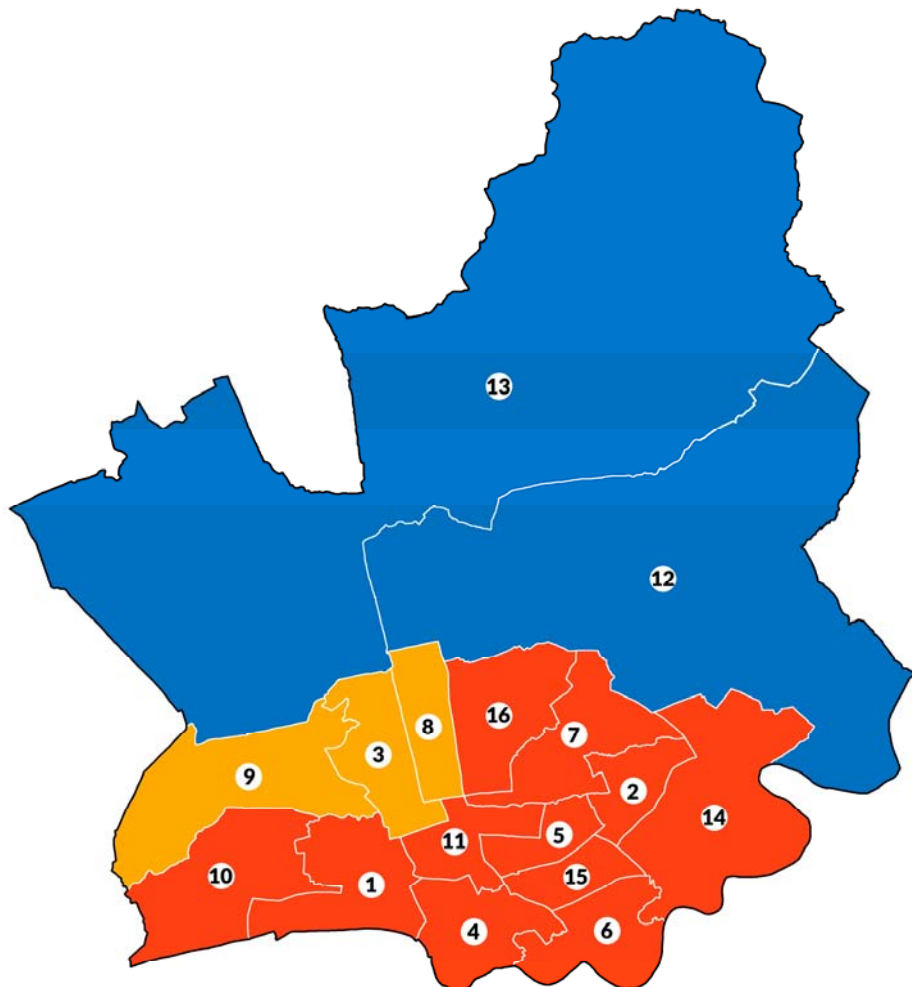
## Portsmouth

1. Baffins
2. Central Southsea
3. Charles Dickens
4. Copnor
5. Cosham
6. Drayton and Farlington
7. Eastney and Craneswater
8. Fratton
9. Hilsea
10. Milton
11. Nelson
12. Paulsgrove
13. St Jude
14. St Thomas



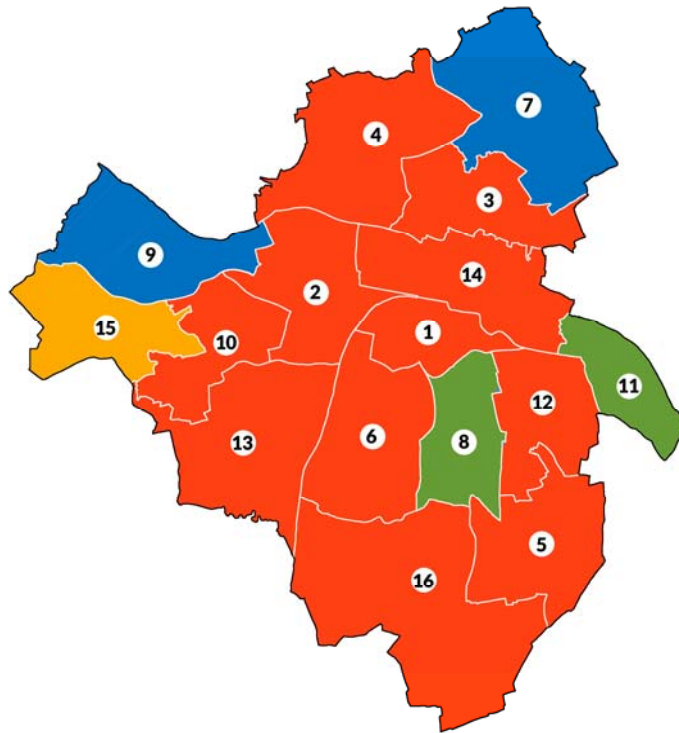
## Preston

1. Ashton
2. Brookfield
3. Cadley
4. City Centre
5. Deepdale
6. Fishwick and Frenchwood
7. Garrison
8. Greyfriars
9. Ingol and Cottam
10. Lea and Larches
11. Plungington
12. Preston Rural East
13. Preston Rural North
14. Ribbleton
15. Sharoe Green
16. St Matthew's

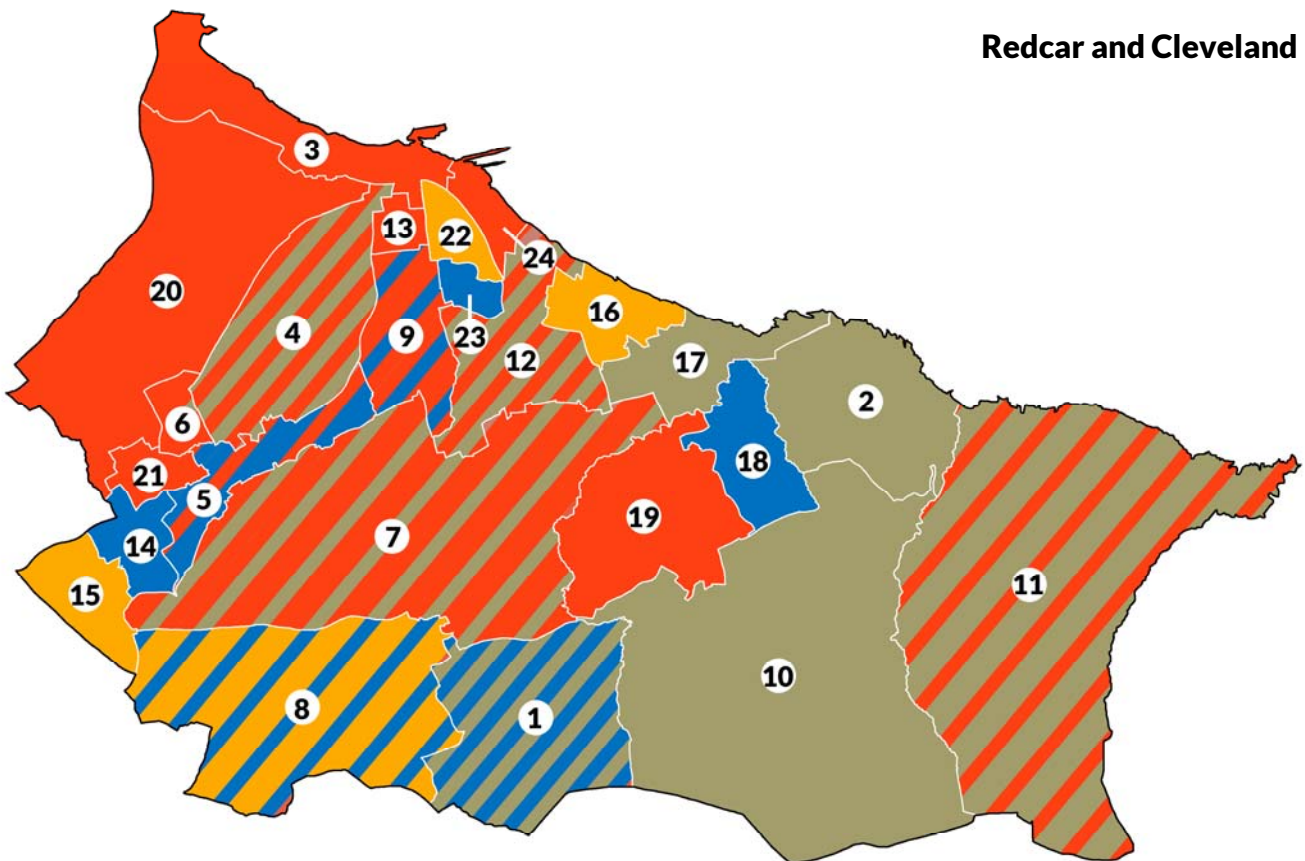


## Reading

1. Abbey
2. Battle
3. Caversham
4. Caversham Heights
5. Church
6. Coley
7. Emmer Green
8. Katesgrove
9. Kentwood
10. Norcot
11. Park
12. Redlands
13. Southcote
14. Thames
15. Tilehurst
16. Whitley



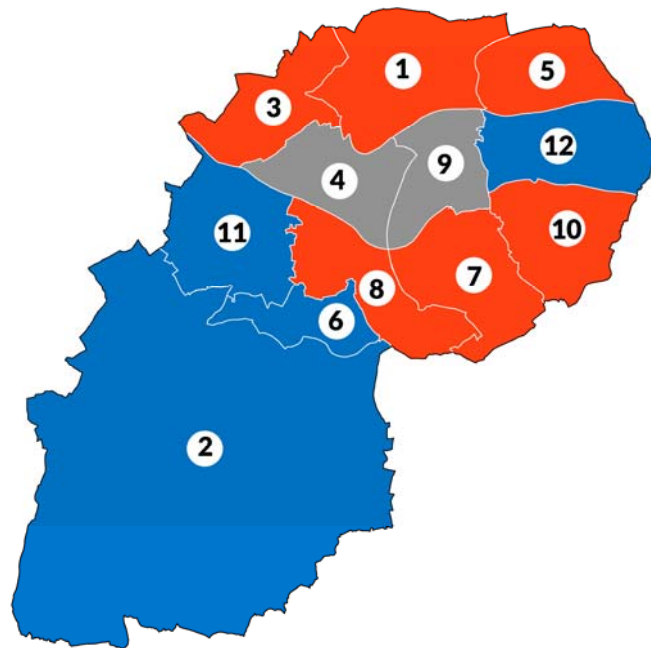
## Redcar and Cleveland



- |                |                  |                  |
|----------------|------------------|------------------|
| 1. Belmont     | 9. Kirkleatham   | 17. Saltburn     |
| 2. Brotton     | 10. Lockwood     | 18. Skelton East |
| 3. Coatham     | 11. Loftus       | 19. Skelton West |
| 4. Dormanstown | 12. Longbeck     | 20. South Bank   |
| 5. Eston       | 13. Newcomen     | 21. Teesville    |
| 6. Grangetown  | 14. Normanby     | 22. West Dyke    |
| 7. Guisborough | 15. Ormesby      | 23. Wheatlands   |
| 8. Hutton      | 16. St Germain's | 24. Zetland      |

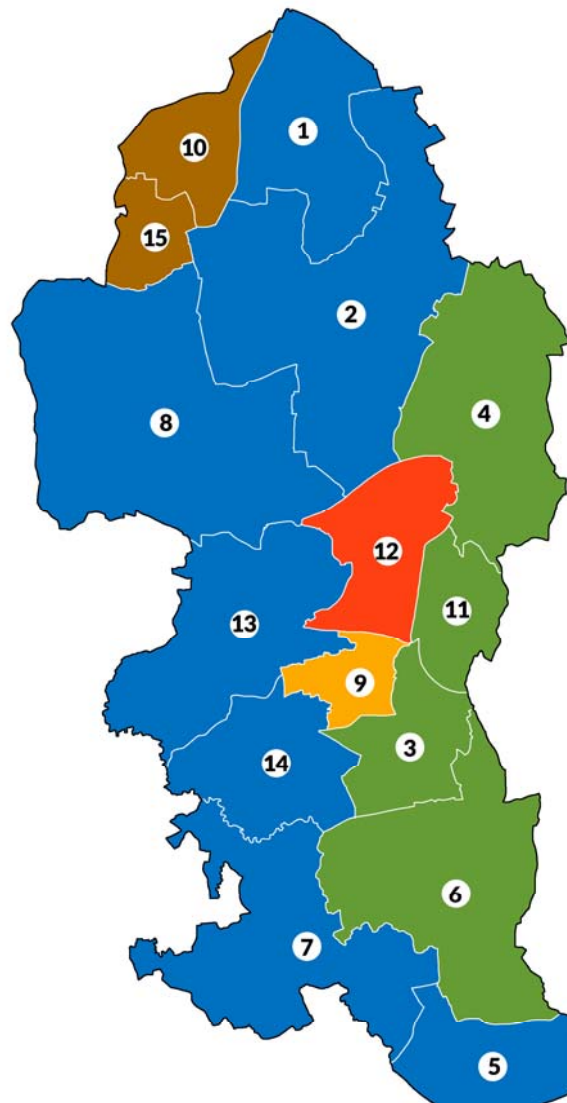
## Redditch

1. Abbey
2. Astwood Bank and Feckenham
3. Batchley and Brookhill
4. Central
5. Church Hill
6. Crabbs Cross
7. Greenlands
8. Headless Cross and Oakenshaw
9. Lodge Park
10. Matchborough
11. West
12. Winyates



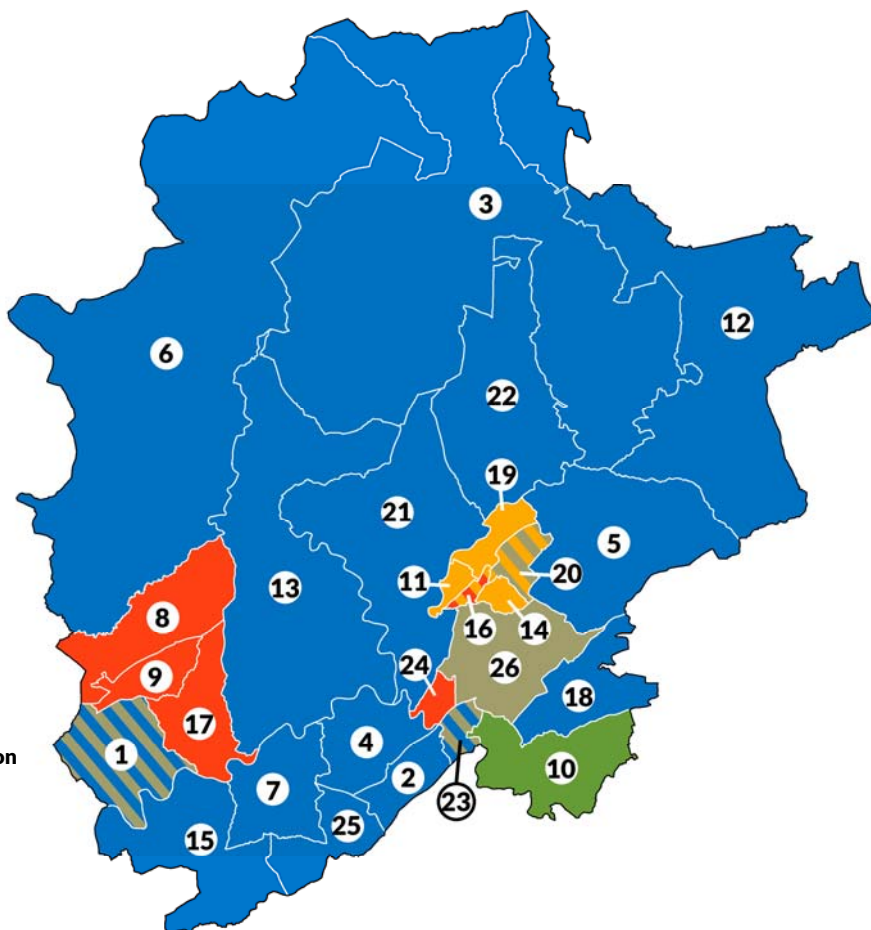
## Reigate and Banstead

1. Banstead Village
2. Chipstead, Kingswood and Woodmansterne
3. Earlswood and Whitebushes
4. Hooley, Merstham and Netherne
5. Horley Central and South
6. Horley East and Salfords
7. Horley West and Sidlow
8. Lower Kingswood, Tadworth and Walton
9. Meadvale and St John's
10. Nork
11. Redhill East
12. Redhill West and Wray Common
13. Reigate
14. South Park and Woodhatch
15. Tattenham Corner and Preston



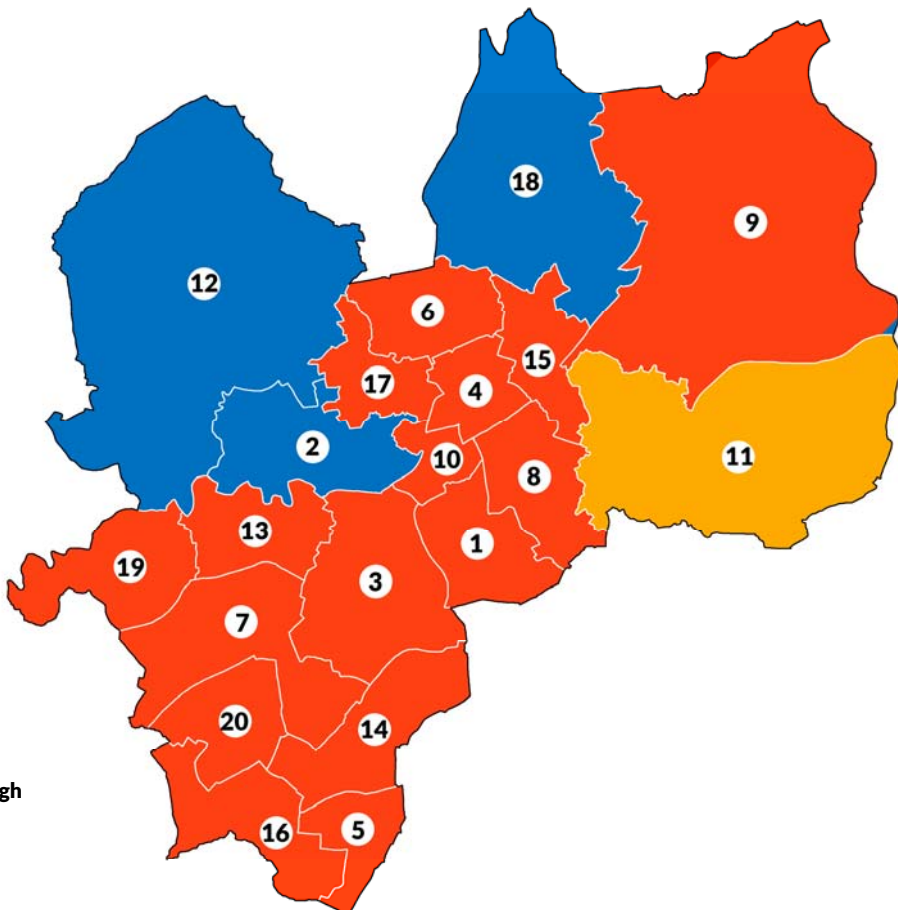
## Ribble Valley

1. Alston and Hothersall
2. Billington and Langho
3. Bowland
4. Brockhall and Dinckley
5. Chatburn
6. Chipping
7. Clayton-le-Dale and Salesbury
8. Derby and Thornley
9. Dilworth
10. East Whalley, Read and Simonstone
11. Edisford and Low Moor
12. Gisburn and Rimington
13. Hurst Green and Whitewell
14. Littlemoor
15. Mellor
16. Primrose
17. Ribchester
18. Sabden
19. Salthill
20. St Mary's
21. Waddington, Bashall Eaves and Mitton
22. West Bradford and Grindleton
23. Whalley and Painter Wood
24. Whalley Nethertown
25. Wilpshire and Ramsgreave
26. Wiswell and Barrow



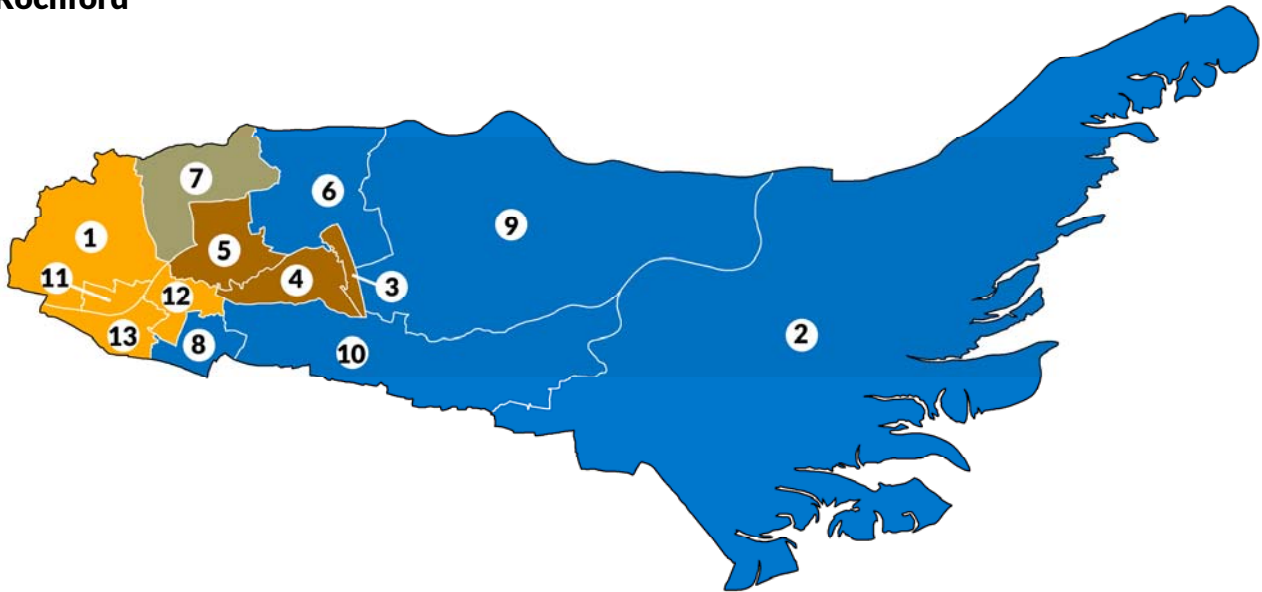
## Rochdale

1. Balderstone and Kirkholt
2. Bamford
3. Castleton
4. Central Rochdale
5. East Middleton
6. Healey
7. Hopwood Hall
8. Kingsway
9. Littleborough Lakeside
10. Milkstone and Deeplish
11. Milnrow and Newhey
12. Norden
13. North Heywood
14. North Middleton
15. Smallbridge and Firgrove
16. South Middleton
17. Spotland and Falinge
18. Wardle and West Littleborough





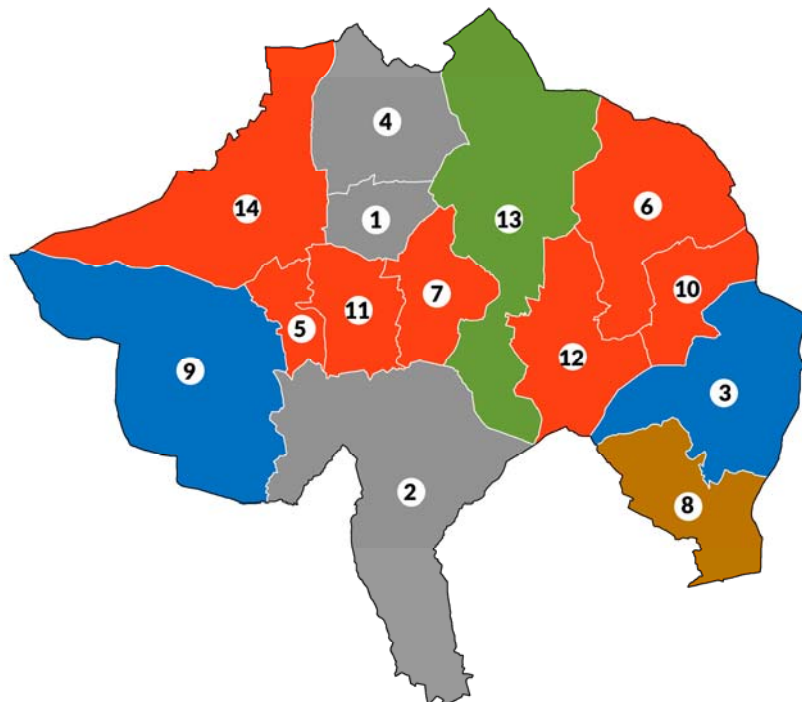
## Rochford



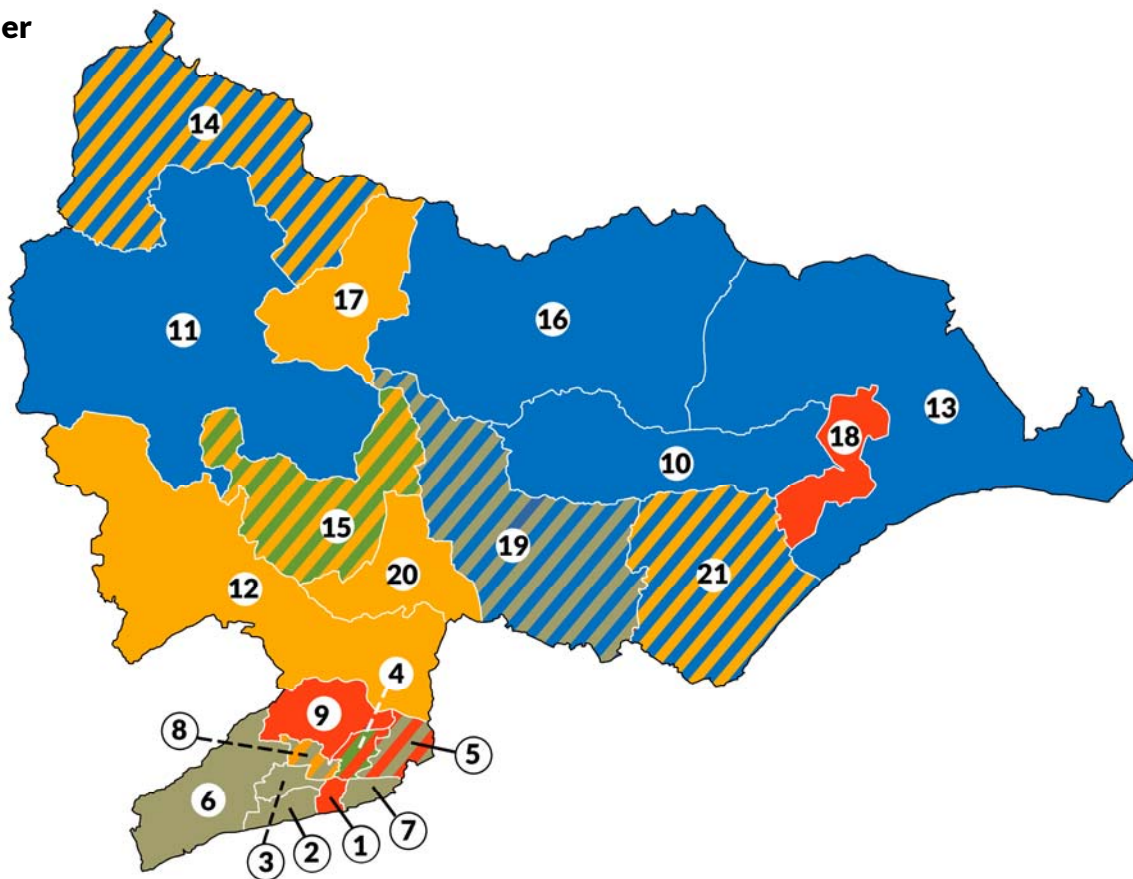
- |                               |                          |                            |
|-------------------------------|--------------------------|----------------------------|
| 1. Downhall and Rawreth       | 6. Hockley and Ashington | 11. Sweyne Park and Grange |
| 2. Foulness and The Wakerings | 7. Hullbridge            | 12. Trinity                |
| 3. Hawkwell East              | 8. Lodge                 | 13. Wheatley               |
| 4. Hawkwell West              | 9. Roche North and Rural |                            |
| 5. Hockley                    | 10. Roche South          |                            |

## Rosendale

1. Cribden
2. Eden
3. Facit and Shawforth
4. Goodshaw
5. Greenfield
6. Greensclough
7. Hareholme
8. Healey and Whitworth
9. Helmshore
10. Irwell
11. Longholme
12. Stacksteads
13. Whitewell
14. Worsley



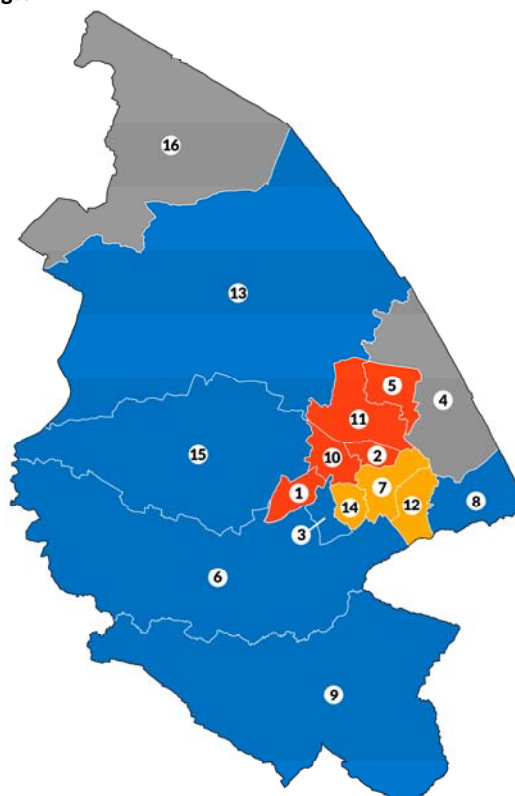
## Rother



- |                                     |   |                               |
|-------------------------------------|---|-------------------------------|
| 1. Bexhill Central                  | 9. Bexhill Sidley                             | 16. Northern Rother           |
| 2. Bexhill Collington               | 10. Brede and Udimore                         | 17. Robertsbridge             |
| 3. Bexhill Kewhurst                 | 11. Burwash and the Weald                     | 18. Rye and Winchelsea        |
| 4. Bexhill Old Town and Worsham     | 12. Catsfield and Crowhurst                   | 19. Sedlescombe and Westfield |
| 5. Bexhill Pebsham and St Michael's | 13. Eastern Rother                            | 20. South Battle and Telham   |
| 6. Bexhill Sackville                | 14. Hurst Green and Ticehurst                 | 21. Southern Rother           |
| 7. Bexhill St Mark's                | 15. North Battle, Netherfield and Whatlington |                               |
| 8. Bexhill St Stephen's             |   |                               |

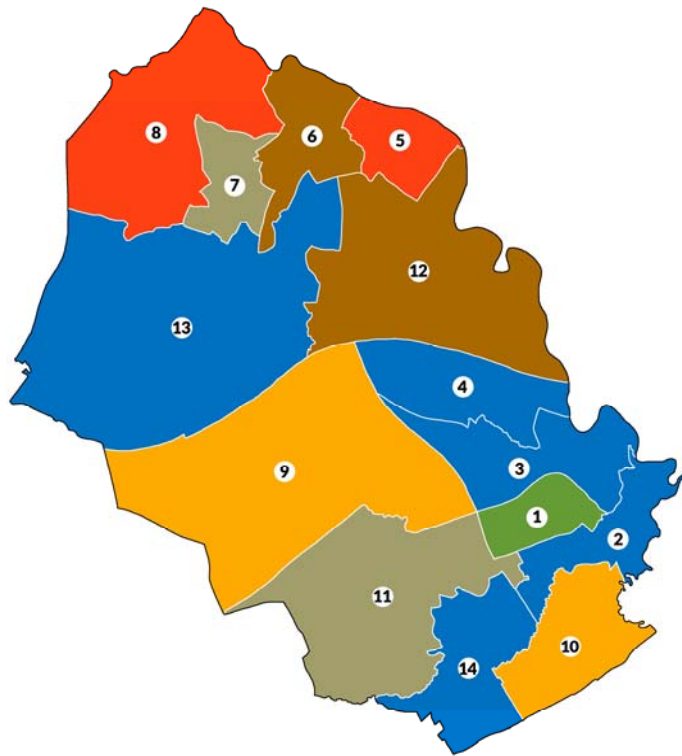
## Rugby

1. Admirals and Cawston
2. Benn
3. Bilton
4. Clifton, Newton and Churchover
5. Coton and Boughton
6. Dunsmore
7. Eastlands
8. Hillmorton
9. Leam Valley
10. New Bilton
11. Newbold and Brownsover
12. Rokeby and Overslade
13. Paddox
14. Revel and Binley Woods
15. Wolston and the Lawfords
16. Wolvey and Shilton



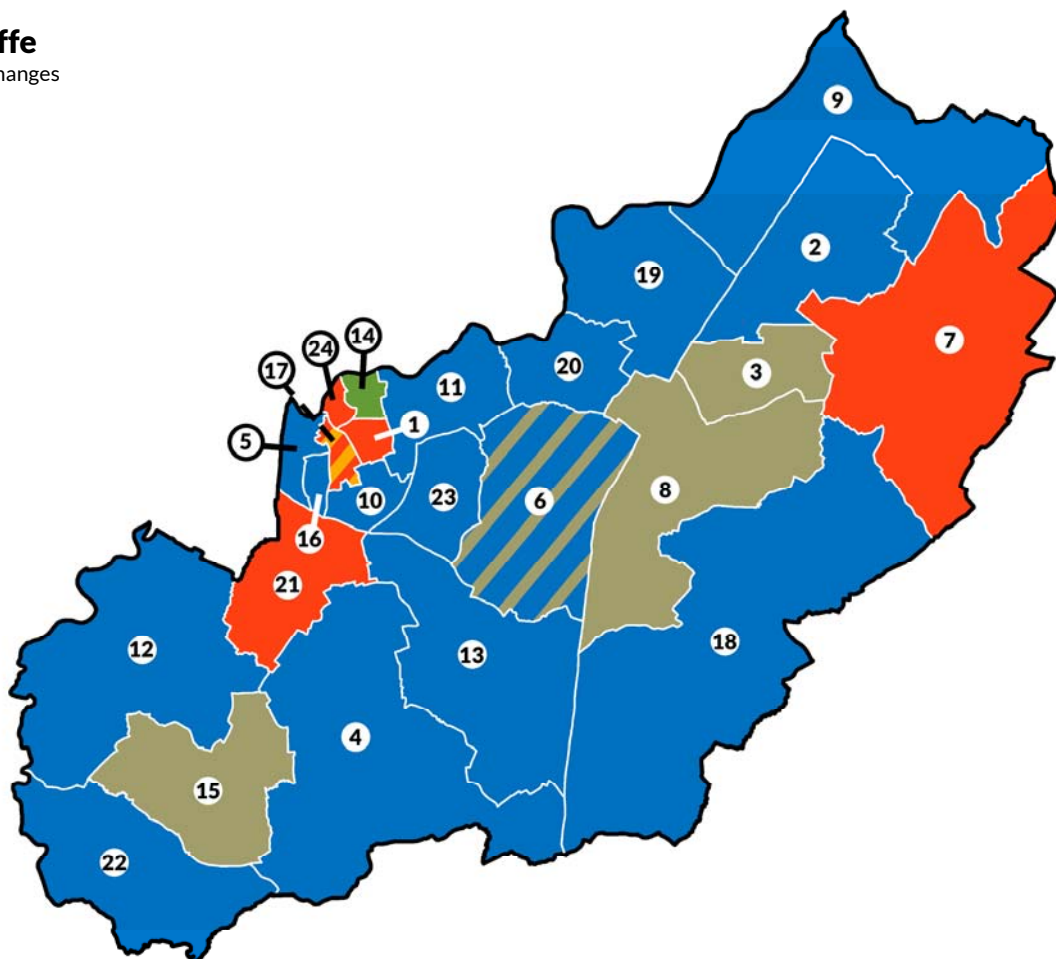
## Runnymede

1. Addlestone North
2. Addlestone South
3. Chertsey Riverside
4. Chertsey St Ann's
5. Egham Hythe
6. Egham Town
7. Englefield Green East
8. Englefield Green West
9. Longcross, Lyne and Chertsey South
10. New Haw
11. Ottershaw
12. Thorpe
13. Virginia Water
14. Woodham and Rowtown



## Rushcliffe

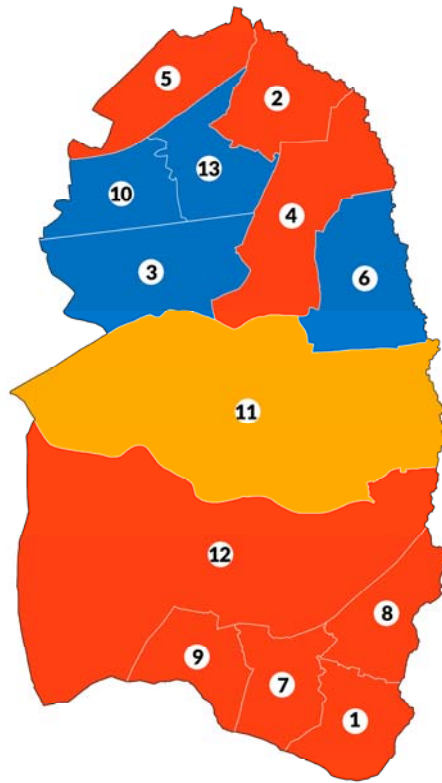
boundary changes



- |                  |                   |                        |                        |
|------------------|-------------------|------------------------|------------------------|
| 1. Abbey         | 7. Cranmer        | 13. Keyworth and Wolds | 19. Newton             |
| 2. Bingham North | 8. Cropwell       | 14. Lady Bay           | 20. Radcliffe on Trent |
| 3. Bingham South | 9. East Bridgford | 15. Leake              | 21. Ruddington         |
| 4. Bunny         | 10. Edwalton      | 16. Lutterell          | 22. Soar Valley        |
| 5. Compton Acres | 11. Gamston       | 17. Musters            | 23. Tollerton          |
| 6. Cotgrave      | 12. Gotham        | 18. Nevile and Langar  | 24. Trent Bridge       |

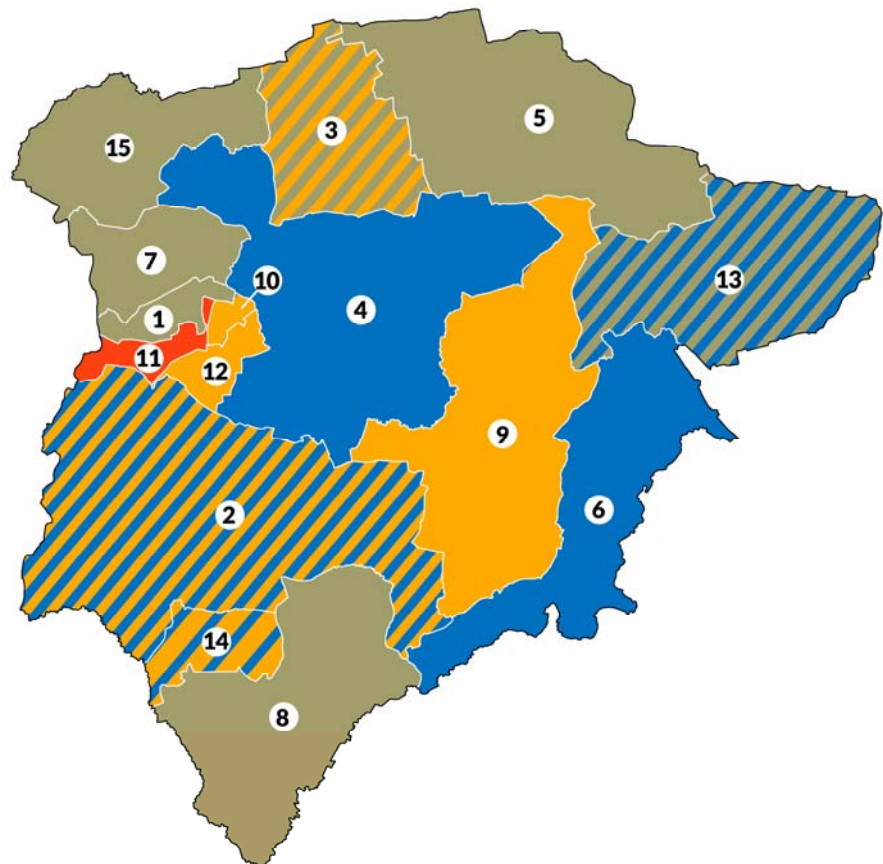
## Rushmoor

1. Aldershot Park
2. Cherrywood
3. Cove and Southwood
4. Empress
5. Fernhill
6. Knellwood
7. Manor Park
8. North Town
9. Rowhill
10. St John's
11. St Mark's
12. Wellington
13. West Heath



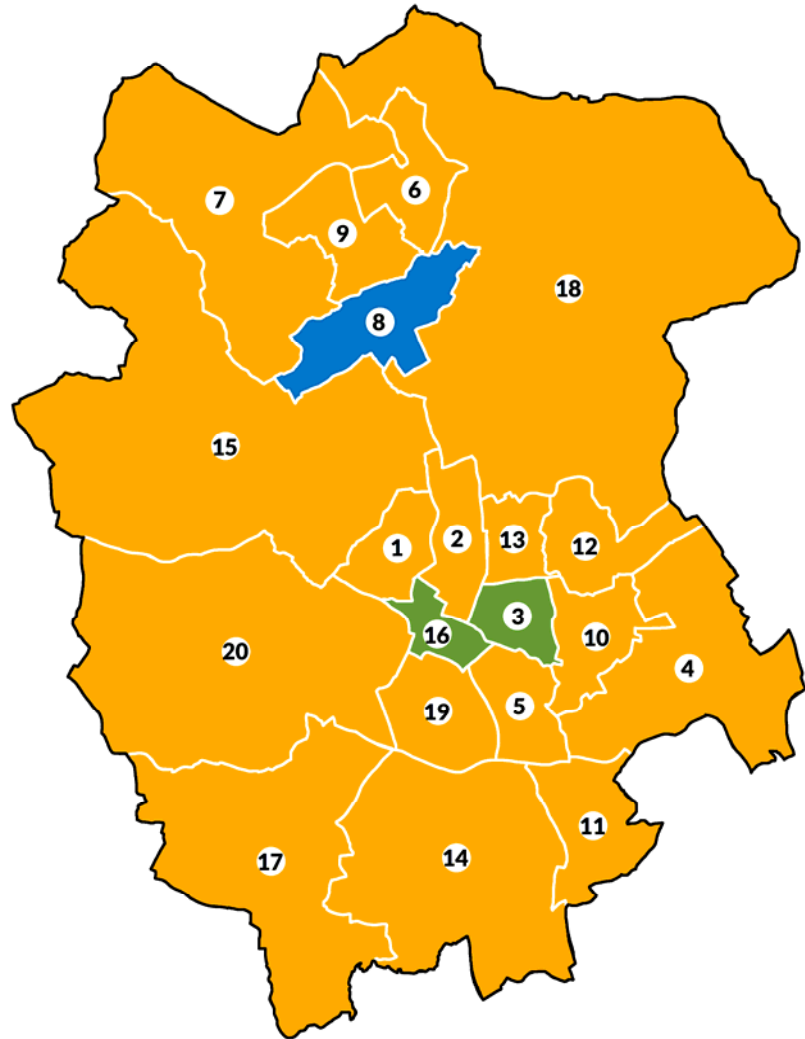
## Rutland

1. Barleythorne
2. Braunston and Martinsthorpe
3. Cottesmore
4. Exton
5. Greetham
6. Ketton
7. Langham
8. Lyddington
9. Normanton
10. Oakham North East
11. Oakham North West
12. Oakham South
13. Ryhall and Casterton
14. Uppingham
15. Whissendine



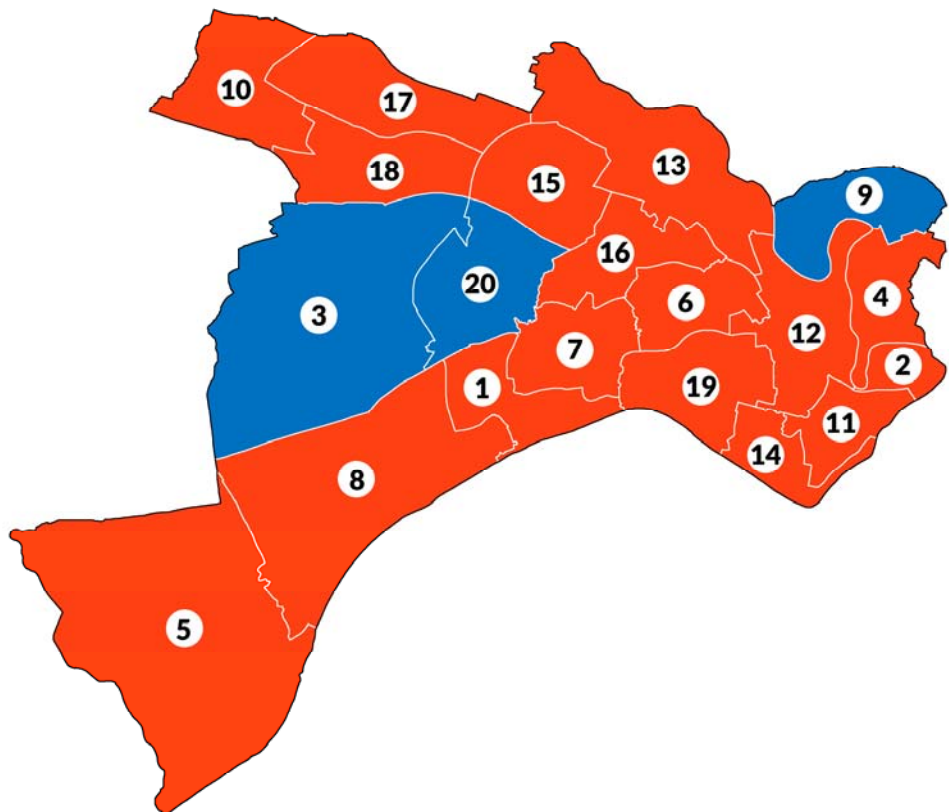
## St Albans

1. Batchwood
2. Bernards Heath
3. Clarence
4. Colney Heath
5. Cunningham
6. Harpenden East
7. Harpenden North and Rural
8. Harpenden South
9. Harpenden West
10. Hill End
11. London Colney
12. Marshalswick East & Jersey Farm
13. Marshalswick West
14. Park Street
15. Redbourn
16. St Peter's
17. St Stephen
18. Sandridge and Wheathampstead
19. Sopwell
20. Verulam



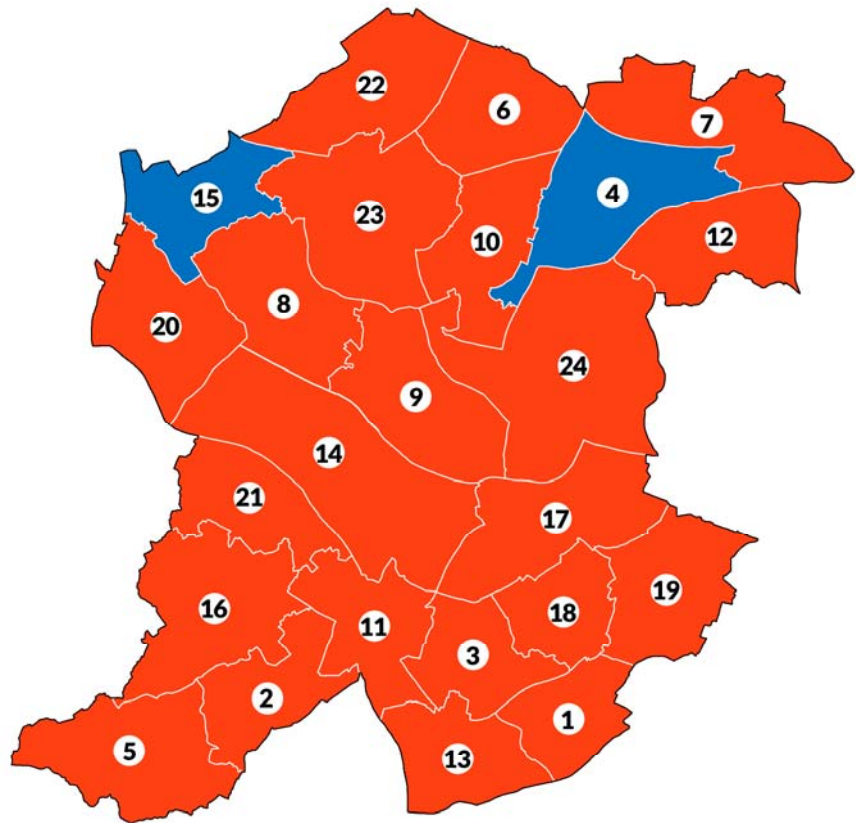
## Salford

1. Barton
2. Boothstown and Ellenbrook
3. Broughton
4. Cadishead
5. Claremont
6. Eccles
7. Irlam
8. Irwell Riverside
9. Kersal
10. Langworthy
11. Little Hulton
12. Ordsall
13. Pendlebury
14. Swinton North
15. Swinton South
16. Walkden North
17. Walkden South
18. Weaste and Seedley
19. Winton
20. Worsley



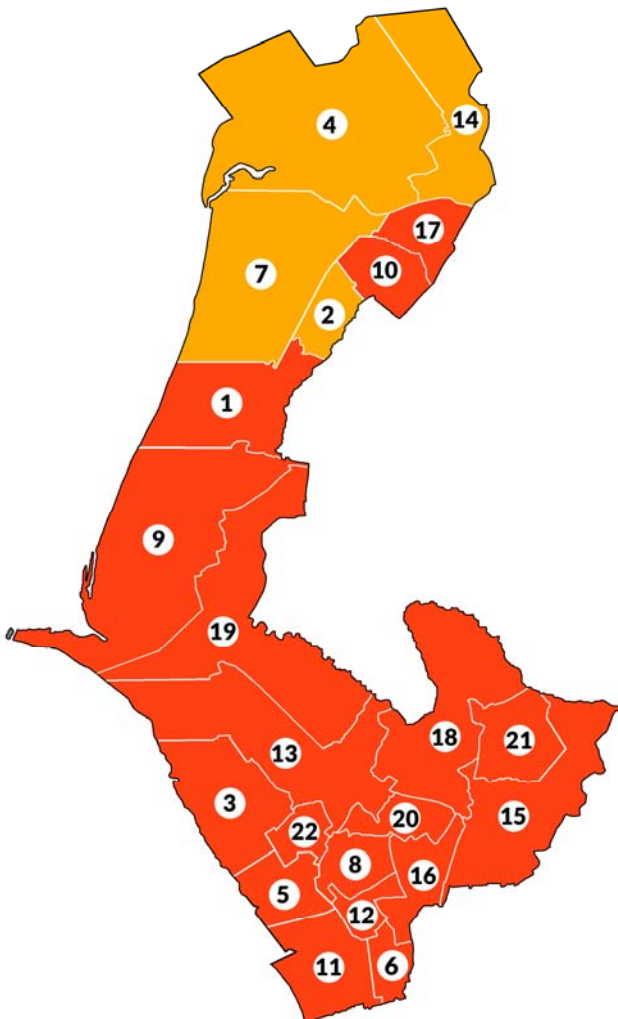
## Sandwell

1. Abbey
2. Blackheath
3. Bristnall
4. Charlemont with Grove Vale
5. Cradley Heath and Old Hill
6. Friar Park
7. Great Barr with Yew Tree
8. Great Bridge
9. Greets Green and Lyng
10. Hateley Heath
11. Langley
12. Newton
13. Old Warley
14. Oldbury
15. Princes End
16. Rowley
17. St Paul's
18. Smethwick
19. Soho and Victoria
20. Tipton Green
21. Tividale
22. Wednesbury North
23. Wednesbury South
24. West Bromwich Central



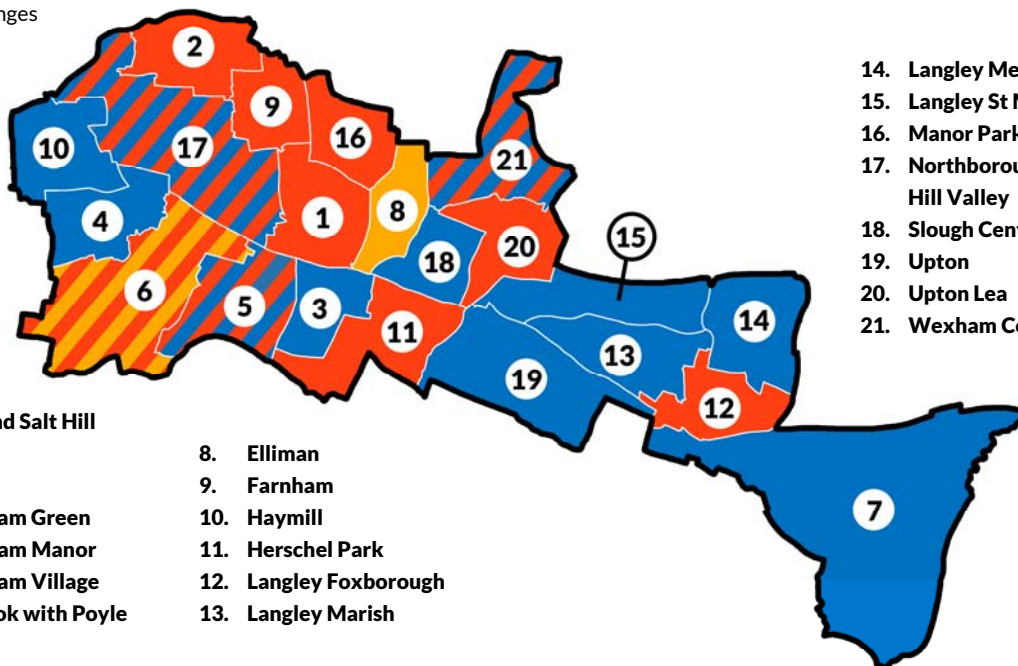
## Sefton

1. Ainsdale
2. Birkdale
3. Blundellsands
4. Cambridge
5. Church
6. Derby
7. Dukes
8. Ford
9. Harington
10. Kew
11. Linacre
12. Litherland
13. Manor
14. Meols
15. Molyneux
16. Netherton and Orrell
17. Norwood
18. Park
19. Ravenmeols
20. St Oswald
21. Sudell
22. Victoria



## Slough

boundary changes

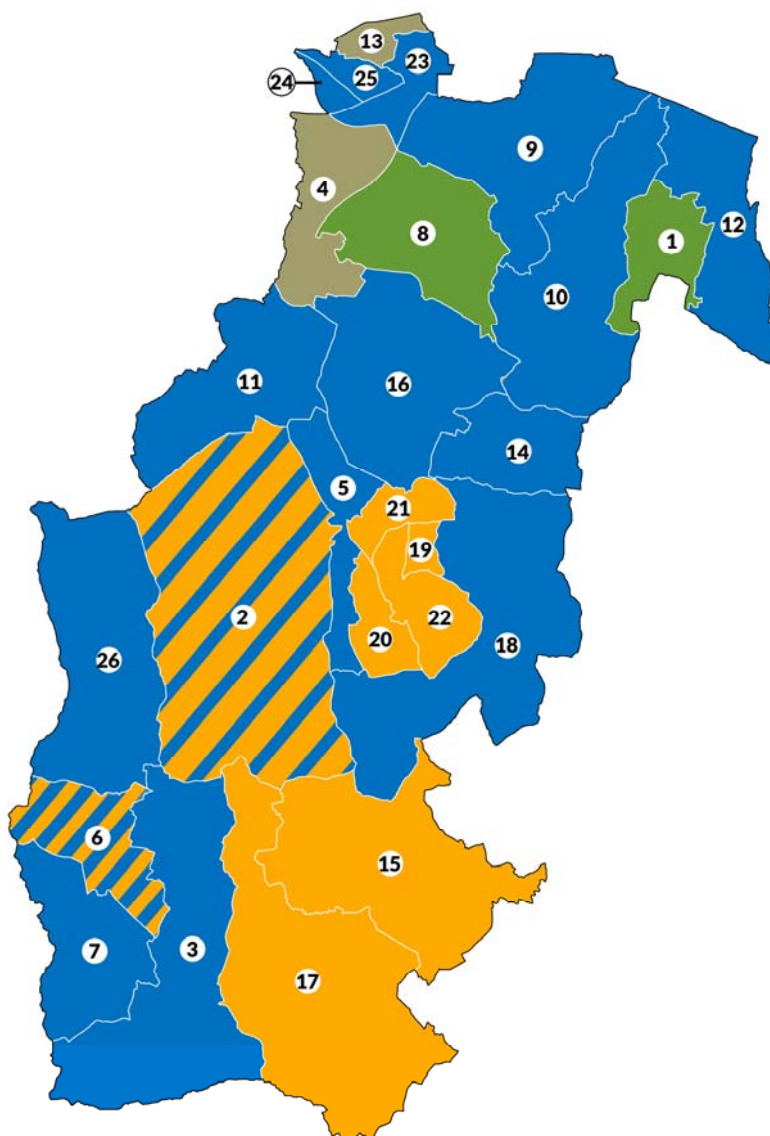


- |                         |                        |
|-------------------------|------------------------|
| 1. Baylis and Salt Hill | 8. Elliman             |
| 2. Britwell             | 9. Farnham             |
| 3. Chalvey              | 10. Haymill            |
| 4. Cippenham Green      | 11. Herschel Park      |
| 5. Cippenham Manor      | 12. Langley Foxborough |
| 6. Cippenham Village    | 13. Langley Marish     |
| 7. Colnbrook with Poyle |                        |

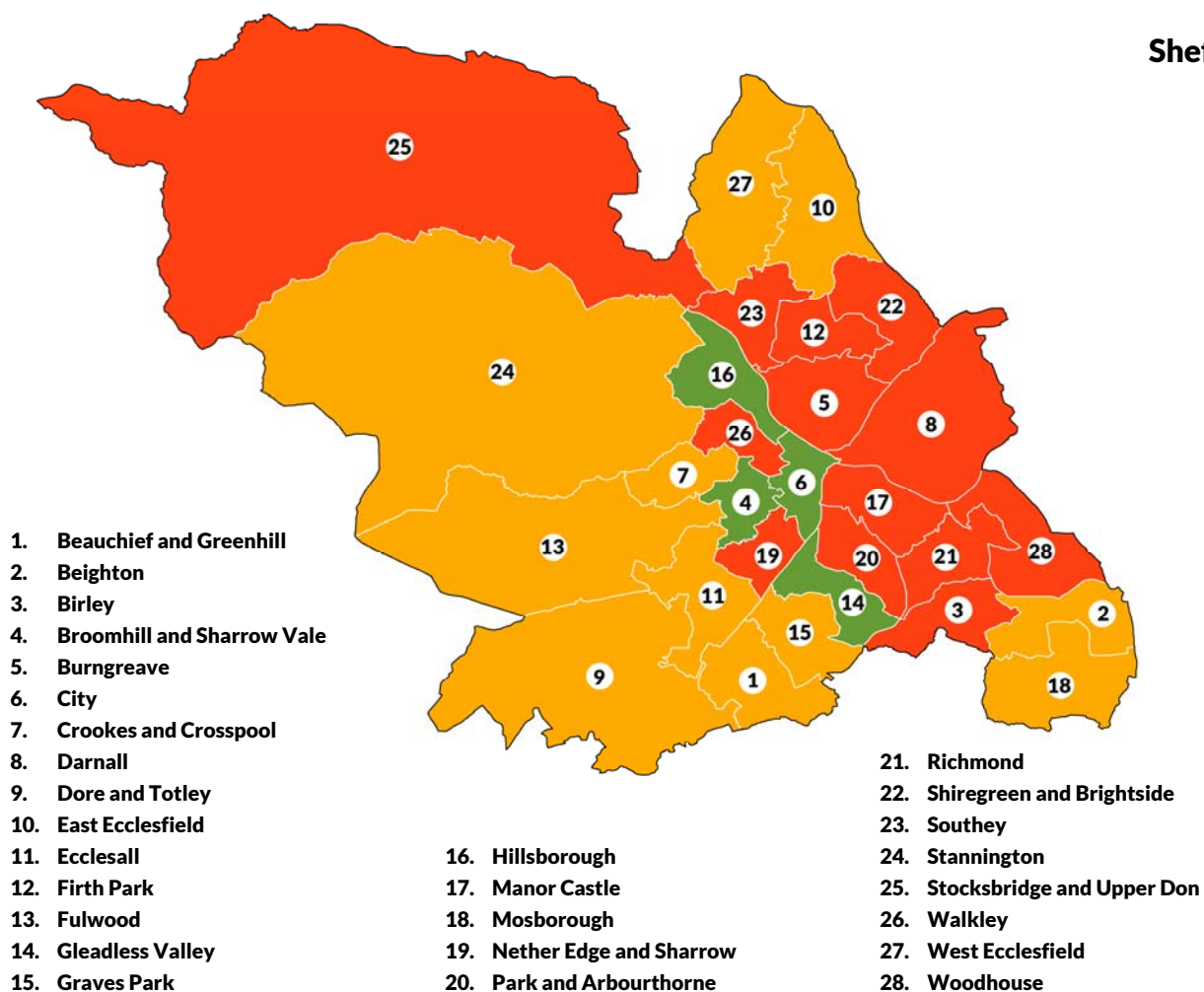
- |  |
|--|
| 14. Langley Meads                      |
| 15. Langley St Mary's                  |
| 16. Manor Park and Stoke Hill Valley   |
| 17. Northborough and Lynch Hill Valley |
| 18. Slough Central                     |
| 19. Upton                              |
| 20. Upton Lea                          |
| 21. Wexham Court                       |

## Sevenoaks

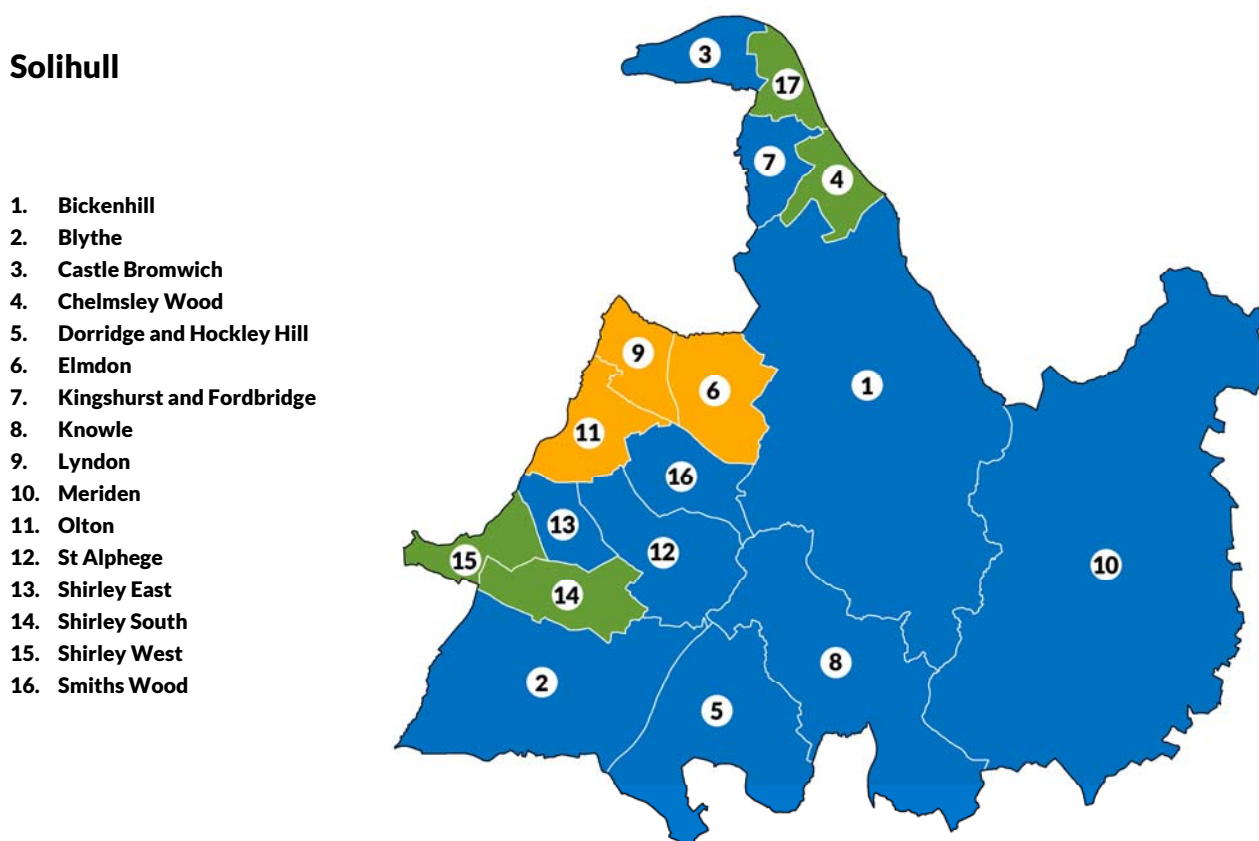
1. Ash and New Ash Green
2. Brasted, Chevening and Sundridge
3. Cowden and Hever
4. Crockenhill and Well Hill
5. Dunton Green and Riverhead
6. Edenbridge North and East
7. Edenbridge South and West
8. Eynsford
9. Farmingham, Horton Kirby and South Darenth
10. Fawkham and West Kingsdown
11. Halstead, Knockholt and Badgers Mount
12. Harley and Hodsoll Street
13. Hextable
14. Kemsing
15. Leigh and Chiddingstone Causeway
16. Offord and Shoreham
17. Penshurst, Fordcombe and Chiddingstone
18. Seal and Weald
19. Sevenoaks Eastern
20. Sevenoaks Kippington
21. Sevenoaks Northern
22. Sevenoaks Town and St Johns
23. Swanley Christchurch and Swanley Village
24. Swanley St Marys
25. Swanley White Oak
26. Westerham and Crockham Hill



## Sheffield



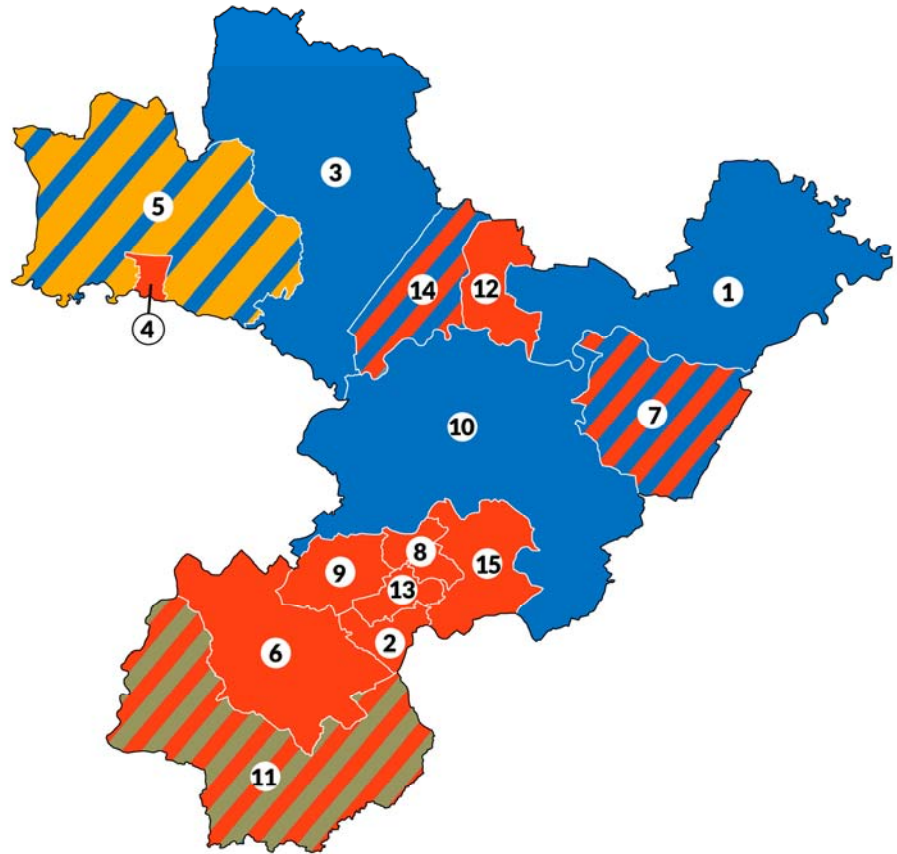
## Solihull





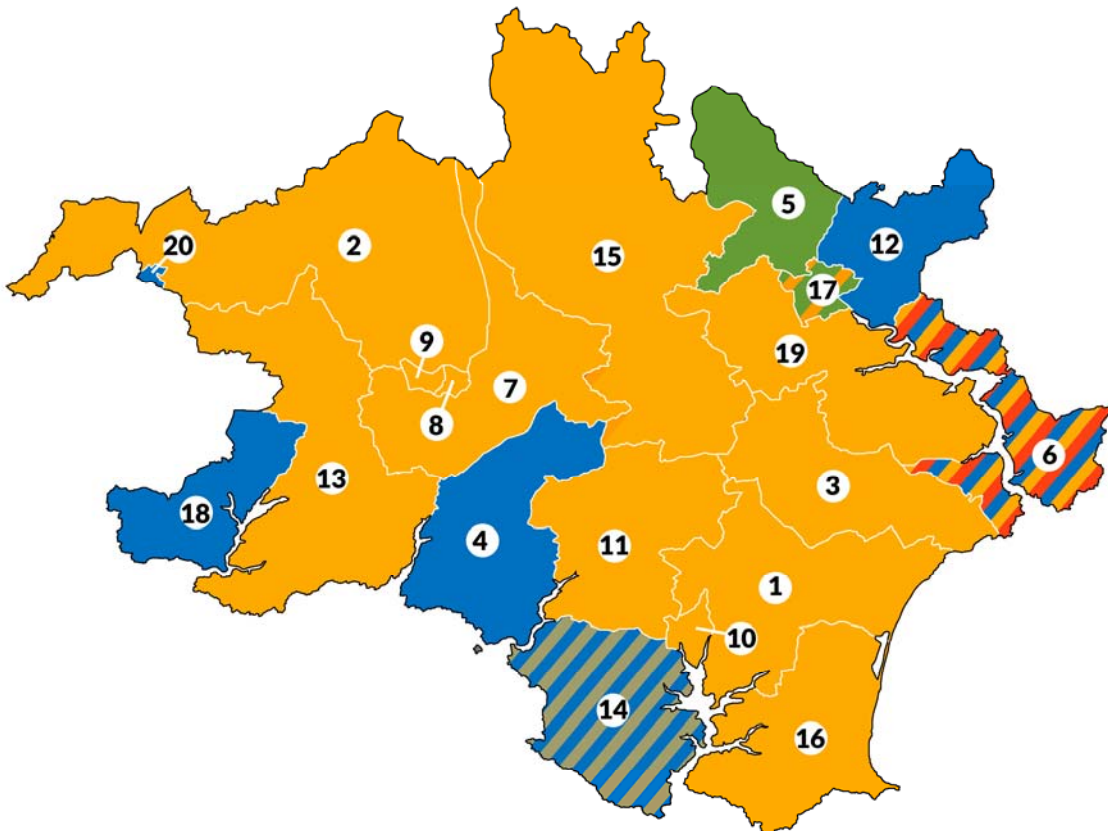
## South Derbyshire

1. Aston
2. Church Gresley
3. Etwall
4. Hatton
5. Hilton
6. Linton
7. Melbourne
8. Midway
9. Newhall and Stanton
10. Repton
11. Seales
12. Stenson
13. Swadlincote
14. Willington and Findern
15. Woodville



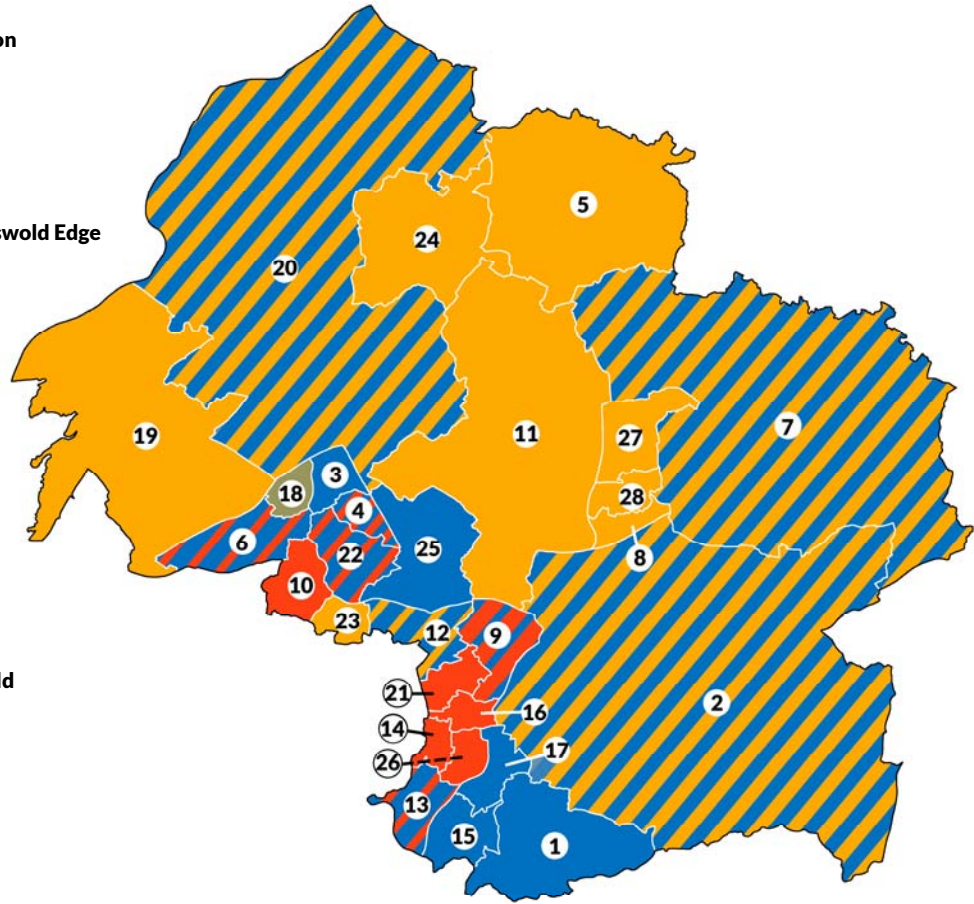
## South Hams

- |                                 |                                   |                         |
|---------------------------------|-----------------------------------|-------------------------|
| 1. Allington and Strete         | 8. Ivybridge East                 | 15. South Brent         |
| 2. Bickleigh and Cornwood       | 9. Ivybridge West                 | 16. Stokenham           |
| 3. Blackawton and Stoke Fleming | 10. Kingsbridge                   | 17. Totnes              |
| 4. Charterlands                 | 11. Loddiswell and Aveton Gifford | 18. Wembury and Brixton |
| 5. Dartington and Staverton     | 12. Marldon and Littlehempston    | 19. West Dart           |
| 6. Dartmouth and East Dart      | 13. Newton and Yealmpton          | 20. Woolwell            |
| 7. Ermington and Ugborough      | 14. Salcombe and Thurlestone      |                         |



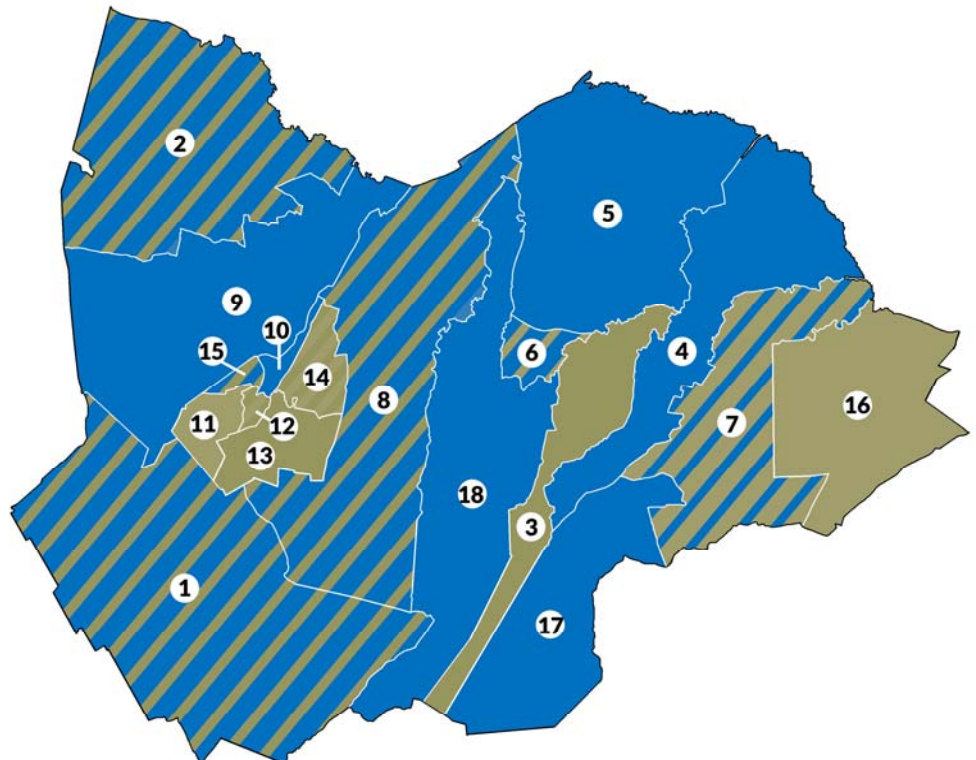
## South Gloucestershire

1. Bitton and Oldland Common
2. Boyd Valley
3. Bradley Stoke North
4. Bradley Stoke South
5. Chartfield
6. Charlton and Cribbs
7. Chipping Sodbury and Cotswold Edge
8. Dodington
9. Emersons Green
10. Filton
11. Frampton Cotterell
12. Frenchay and Downend
13. Hanham
14. Kingswood
15. Longwell Green
16. New Cheltenham
17. Parkwall and Warmley
18. Patchway Coniston
19. Pilling and Severn Beach
20. Severn Vale
21. Staple Hill and Mangotsfield
22. Stoke Gifford
23. Stoke Park and Cheswick
24. Thornbury
25. Winterbourne
26. Woodstock
27. Yate Central
28. Yate North



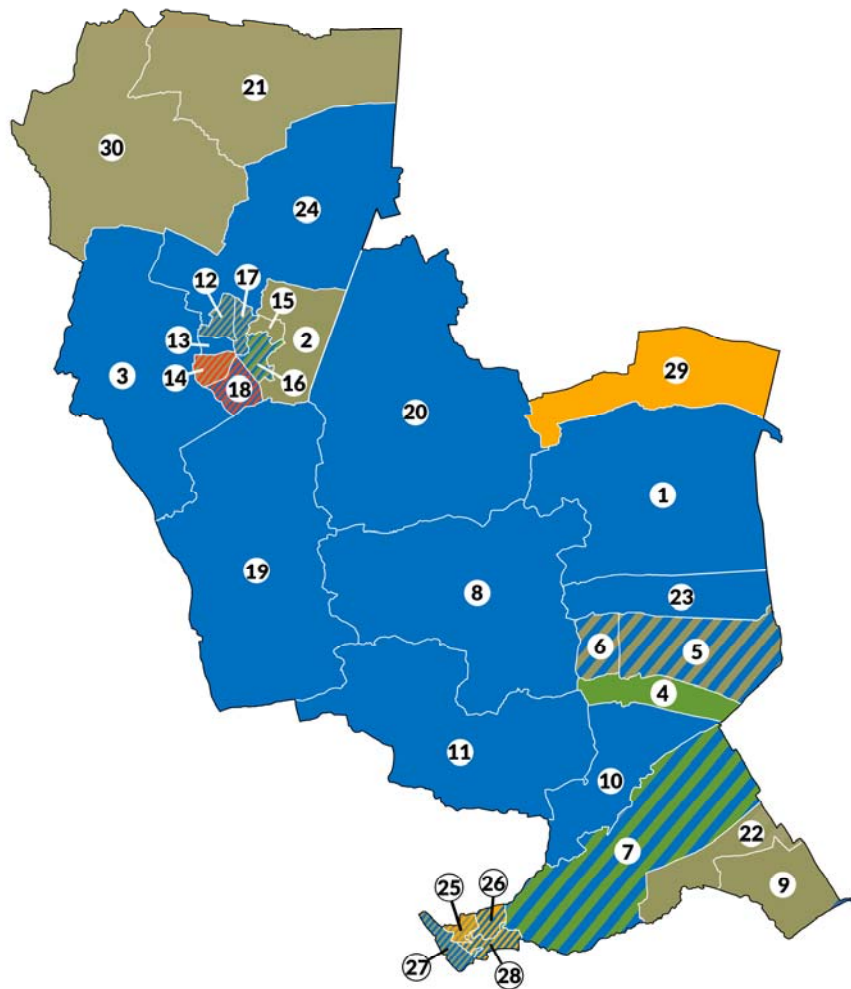
## South Holland

1. Crowland and Deeping  
St Nicholas
2. Donington, Quadring and  
Gosberton
3. Fleet
4. Gedney
5. Holbeach Hurn
6. Holbeach Town
7. Long Sutton
8. Moulton, Weston & Cowbit
9. Pinchbeck and Surfleet
10. Spalding Castle
11. Spalding Monks House
12. Spalding St John's
13. Spalding St Mary's
14. Spalding St Paul's
15. Spalding Wygate
16. Sutton Bridge
17. The Saints
18. Whaplode and Holbeach  
St John's



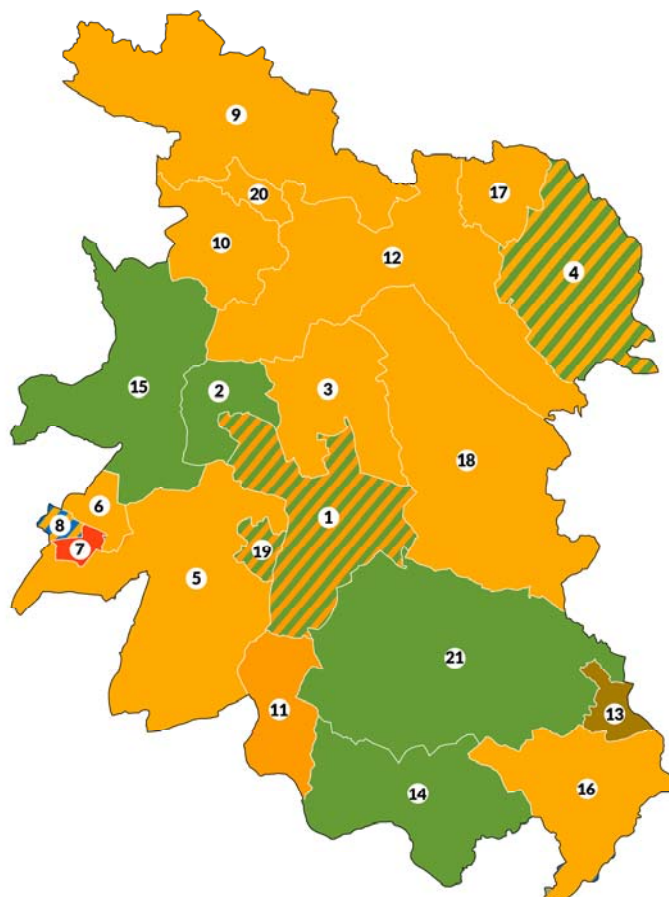
## South Kesteven

1. Aveland
2. Belmont
3. Belvoir
4. Bourne Austerby
5. Bourne East
6. Bourne West
7. Casewick
8. Castle
9. Deeping St James
10. Dale Wood
11. Glen
12. Grantham Arnoldfield
13. Grantham Barrowby Gate
14. Grantham Earlesfield
15. Grantham Harrowby
16. Grantham St Vincent's
17. Grantham St Wulfram's
18. Grantham Springfield
19. Isaac Newton
20. Lincrest
21. Loveden Heath
22. Market and West Deeping
23. Morton
24. Peascliffe and Ridgeway
25. Stamford All Saints
26. Stamford St George's
27. Stamford St John's
28. Stamford St Mary's
29. Toller
30. Viking



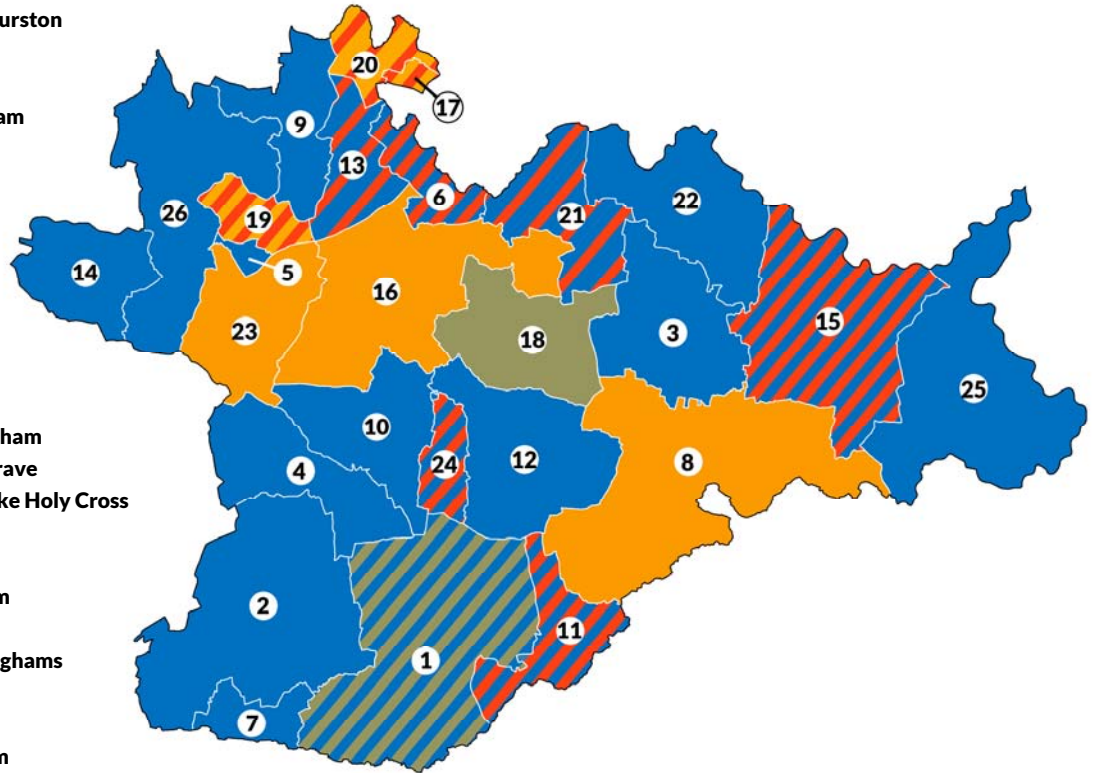
## South Oxfordshire

1. Benson and Crowmarsh
2. Berinsfield
3. Chalgrove
4. Chinnor
5. Cholsey
6. Didcot North East
7. Didcot South
8. Didcot West
9. Forest Hill and Holton
10. Garsington and Horspath
11. Goring
12. Haseley Brook
13. Henley-on-Thames
14. Kidmore End and Whitchurch
15. Sandford and the Wittenhams
16. Sonning Common
17. Thame
18. Wallingford
19. Watlington
20. Wheatley
21. Woodcote and Rotherfield



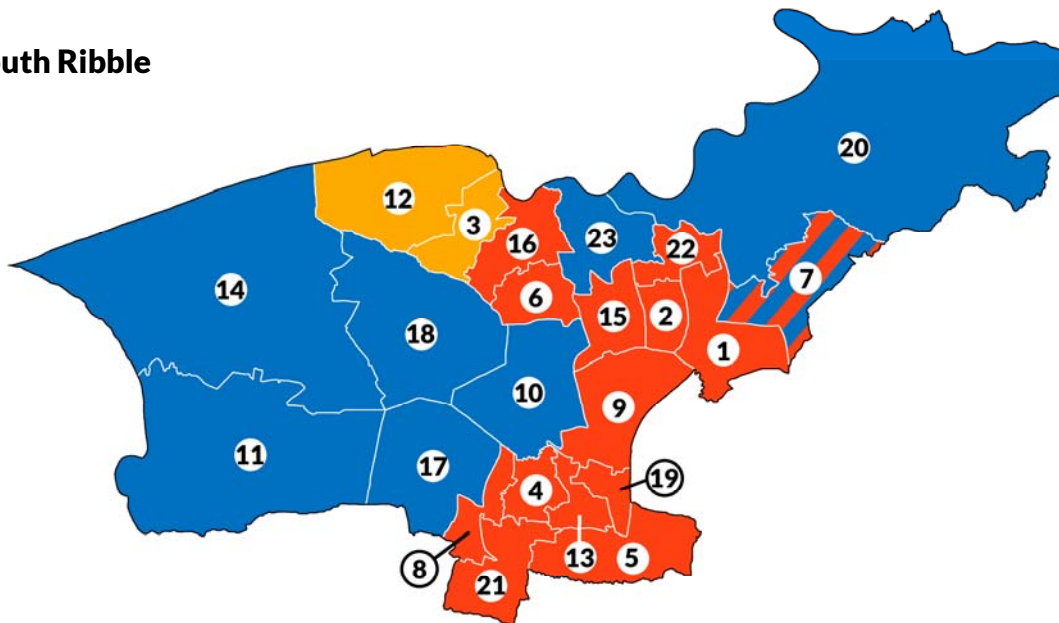
## South Norfolk

1. Beck Vale, Dickleburgh and Scole
2. Bressingham and Burston
3. Brooke
4. Bunwell
5. Central Wymondham
6. Cringleford
7. Diss and Roydon
8. Ditchingham and Earsham
9. Easton
10. Forncett
11. Harleston
12. Hempnall
13. Hethersett
14. Hingham and Deopham
15. Loddon and Chedgrave
16. Mulbarton and Stoke Holy Cross
17. New Costessey
18. Newton Flotman
19. North Wymondham
20. Old Costessey
21. Poringland, Framinghams and Trowse
22. Rockland
23. South Wymondham
24. Stratton
25. Thurlton
26. Wicklewood



## South Ribble

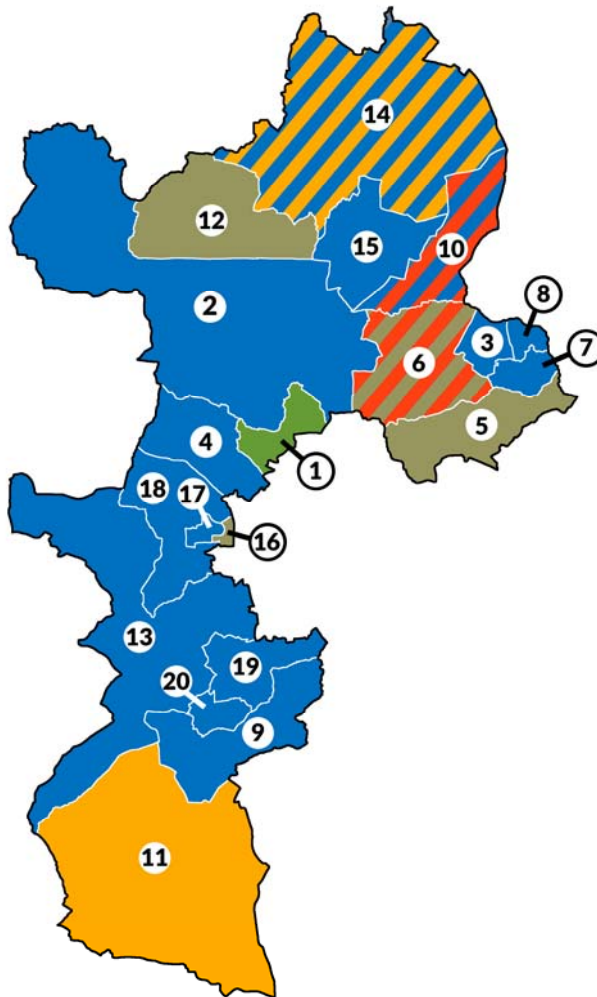
- |                                 |                             |                                 |
|---------------------------------|-----------------------------|---------------------------------|
| 1. Bamber Bridge East           | 9. Farington East           | 17. Moss Side                   |
| 2. Bamber Bridge West           | 10. Farington West          | 18. New Longton and Hutton East |
| 3. Broad Oak                    | 11. Hoole                   | 19. St Ambrose                  |
| 4. Broadfield                   | 12. Howick and Priory       | 20. Samlesbury and Walton       |
| 5. Buckshaw and Worden          | 13. Leyland Central         | 21. Seven Stars                 |
| 6. Charnock                     | 14. Longton and Hutton West | 22. Walton-le-Dale East         |
| 7. Coupe Green and Gregson Lane | 15. Lostock Hall            | 23. Walton-le-Dale West         |
| 8. Earnshaw Bridge              | 16. Middleforth             |                                 |



## South Staffordshire

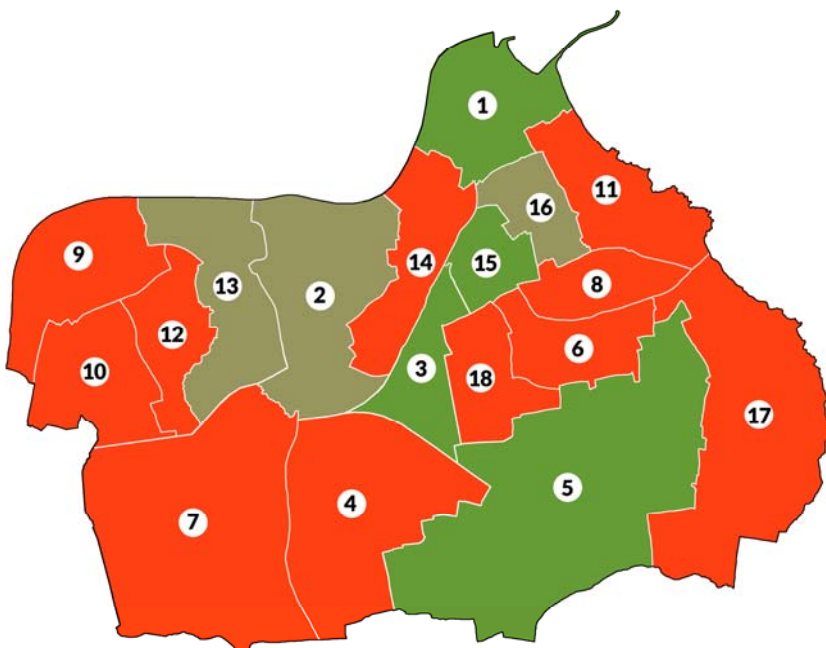
boundary changes

1. Bilbrook
2. Brewwood Coven and Blymhill
3. Cheslyn Hay Village
4. Codsall
5. Essington
6. Featherstone, Shareshill and Saredon
7. Great Wyrley Landywood
8. Great Wyrley Town
9. Himley and Swindon
10. Huntingdon and Hatherton
11. Kinver and Enville
12. Lapley, Stretton and Wheaton Aston
13. Pattingham, Trysull, Bobbington and Lower Penn
14. Penkridge North and Aston Trussell
15. Penkridge South and Galley
16. Perton East
17. Perton Lakeside
18. Perton Wrottesley
19. Womborne North
20. Womborne South



## South Tyneside

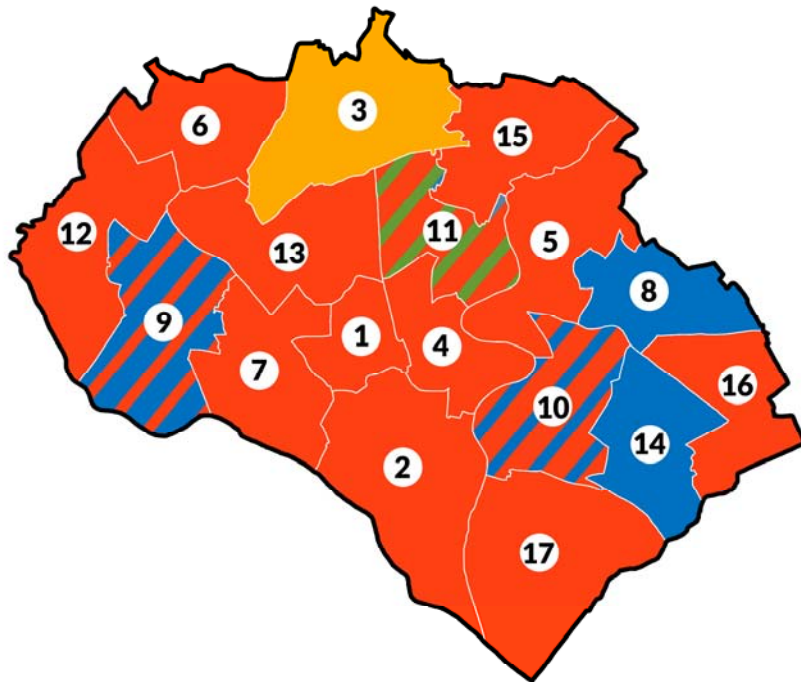
1. Beacon and Bents
2. Bede
3. Biddick and All Saints
4. Boldon Colliery
5. Cleadon and East Boldon
6. Cleadon Park
7. Fellgate and Hedworth
8. Harton
9. Hebburn North
10. Hebburn South
11. Horsley Hill
12. Monkton
13. Primrose
14. Simonside and Rekendyke
15. West Park
16. Westoe
17. Whitburn and Marsden
18. Whiteleas



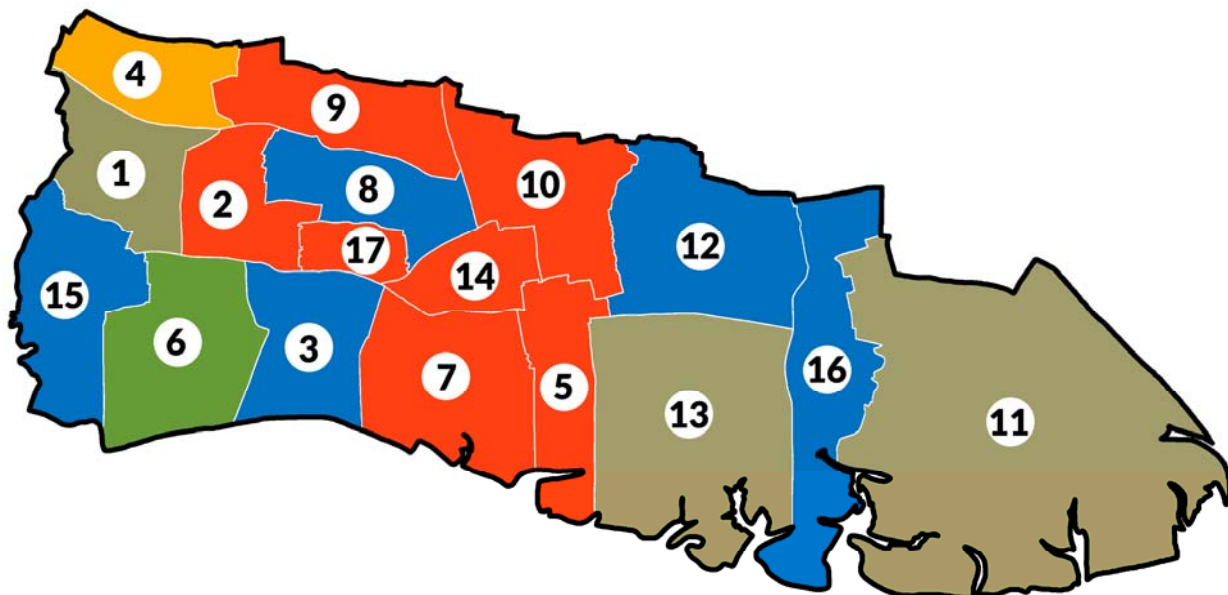
## Southampton

boundary changes

1. Banister and Polygon
2. Bargate
3. Bassett
4. Bevois
5. Bitterne Park
6. Coxford
7. Freemantle
8. Harefield
9. Millbrook
10. Peartree
11. Portswood
12. Redbridge
13. Shirley
14. Sholing
15. Swaythling
16. Thornhill
17. Woolston



## Southend-on-Sea



- |                  |                  |                   |
|------------------|------------------|-------------------|
| 1. Belfairs      | 7. Milton        | 13. Thorpe        |
| 2. Blenheim Park | 8. Prittlewell   | 14. Victoria      |
| 3. Chalkwell     | 9. St Laurence   | 15. West Leigh    |
| 4. Eastwood Park | 10. St Luke's    | 16. West Shoebury |
| 5. Kursaal       | 11. Shoeburyness | 17. Westborough   |
| 6. Leigh         | 12. Southchurch  |                   |

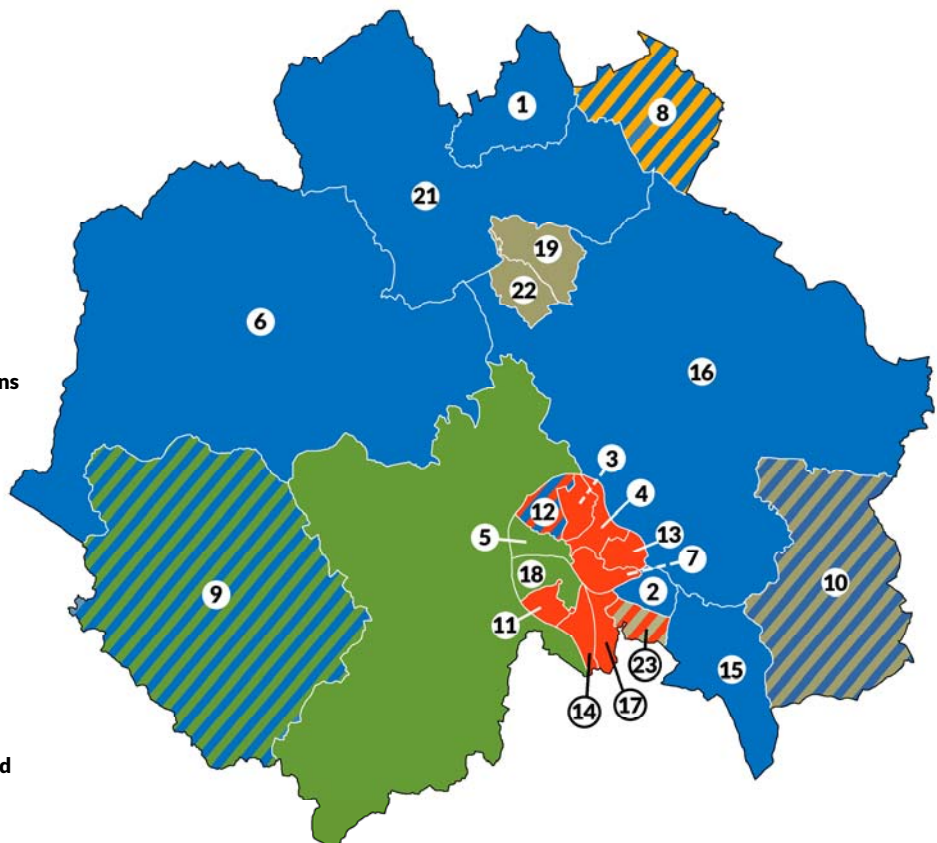
## Spelthorne

1. Ashford Common
2. Ashford East
3. Ashford North and Stanwell South
4. Ashford Town
5. Halliford and Sunbury West
6. Laleham and Shepperton Green
7. Riverside and Laleham
8. Shepperton Town
9. Staines
10. Staines South
11. Stanwell North
12. Sunbury Common
13. Sunbury East



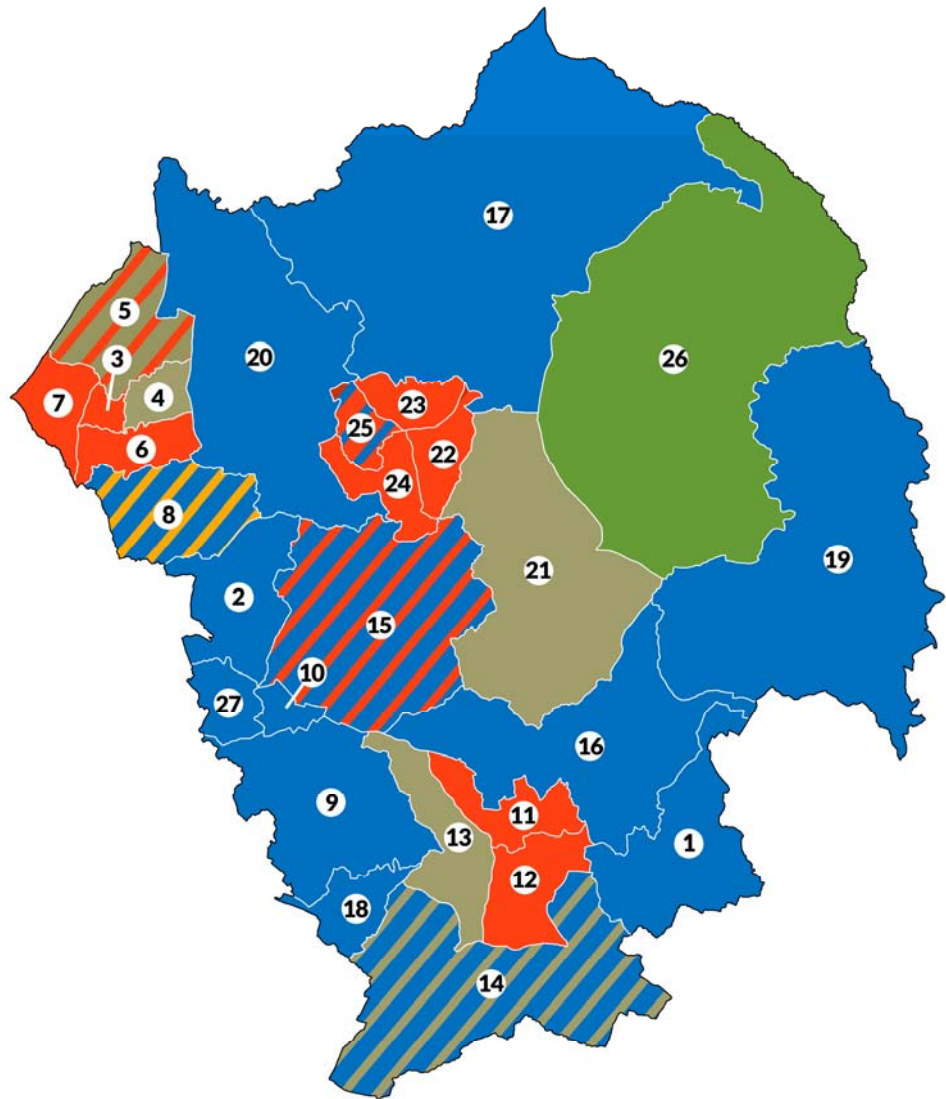
## Stafford

1. Barlaston
2. Baswich
3. Common
4. Coton
5. Doxey and Castletown
6. Eccleshall
7. Forebridge
8. Fulford
9. Gnosall and Woodseaves
10. Haywood and Hixon
11. Highfields and Western Downs
12. Homecroft
13. Littleworth
14. Manor
15. Milford
16. Milwich
17. Penside
18. Rowley
19. St Michaels and Stonefield
20. Seighford and Church Eaton
21. Swynnerton and Oulton
22. Walton
23. Weeping Cross and Wildwood



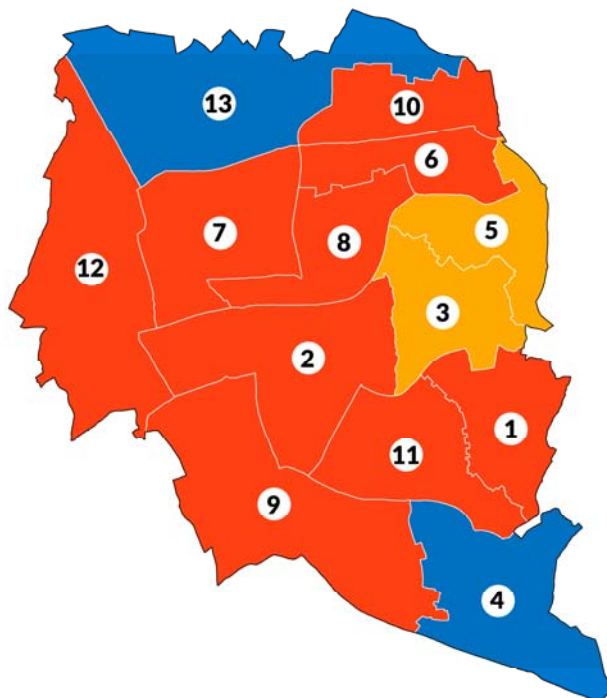
## Staffordshire Moor

1. Alton
2. Bagnall and Stanley
3. Biddulph East
4. Biddulph Moor
5. Biddulph North
6. Biddulph South
7. Biddulph West
8. Brown Edge and Endon
9. Caverswall
10. Cellarhead
11. Cheadle North East
12. Cheadle South East
13. Cheadle West
14. Checkley
15. Cheddington
16. Churnet
17. Dane
18. Folsbrook
19. Hamps Valley
20. Horton
21. Ipstones
22. Leek East
23. Leek North
24. Leek South
25. Leek West
26. Manifold
27. Werrington



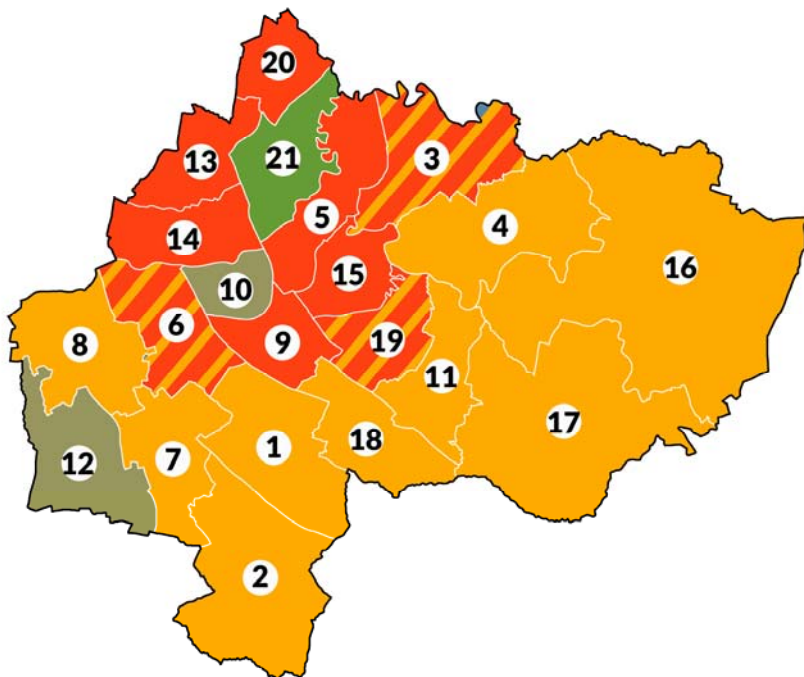
## Stevenage

1. Bandley Hill
2. Bedwell
3. Chells
4. Longmeadow
5. Manor
6. Martins Wood
7. Old Town
8. Pin Green
9. Roebuck
10. St Nicholas
11. Shephall
12. Symonds Green
13. Woodfield





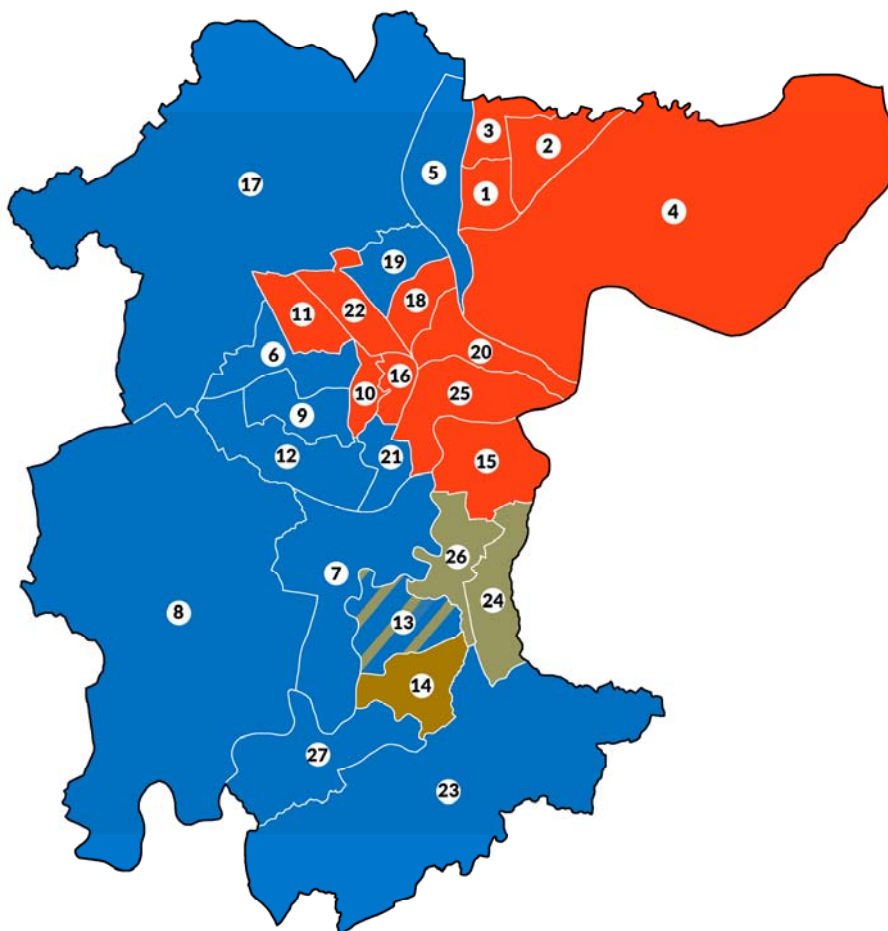
## Stockport boundary changes



1. Bramhall North
2. Bramhall South and Woodford
3. Bredbury and Woodley
4. Bredbury Green and Romiley
5. Brinnington and Central
6. Cheadle and Gatley
7. Cheadle Hulme North
8. Cheadle Hulme South
9. Davenport and Cale Green
10. Edgeley and Cheadle Heath
11. Hazel Grove
12. Heald Green
13. Heaton North
14. Heaton South
15. Manor
16. Marple North
17. Marple South and High Lane
18. Offerton
19. Reddish North
20. Reddish South
21. Stepping Hill

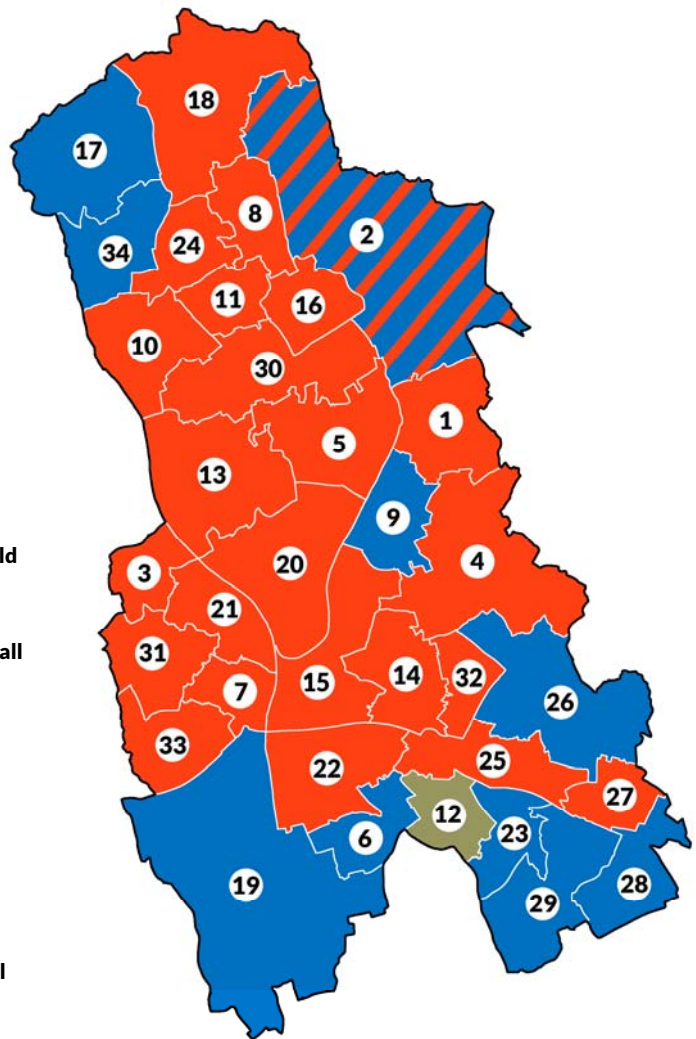
## Stockton-on-Tees boundary changes

1. Billingham Central
2. Billingham East
3. Billingham North
4. Billingham South
5. Billingham West and Wolvis
6. Bishopsgarth and Elm Tree
7. Eaglescliffe East
8. Eaglescliffe West
9. Fairfield
10. Grangefield
11. Hardwick and Salters Lane
12. Hartburn
13. Ingleby Barwick North
14. Ingleby Barwick South
15. Mandale and Victoria
16. Newtown
17. Northern Parishes
18. Norton Central
19. Norton North
20. Norton South
21. Ropner
22. Roseworth
23. Southern Villages
24. Stainsby Hill
25. Stockton Town Centre
26. Village
27. Yarm



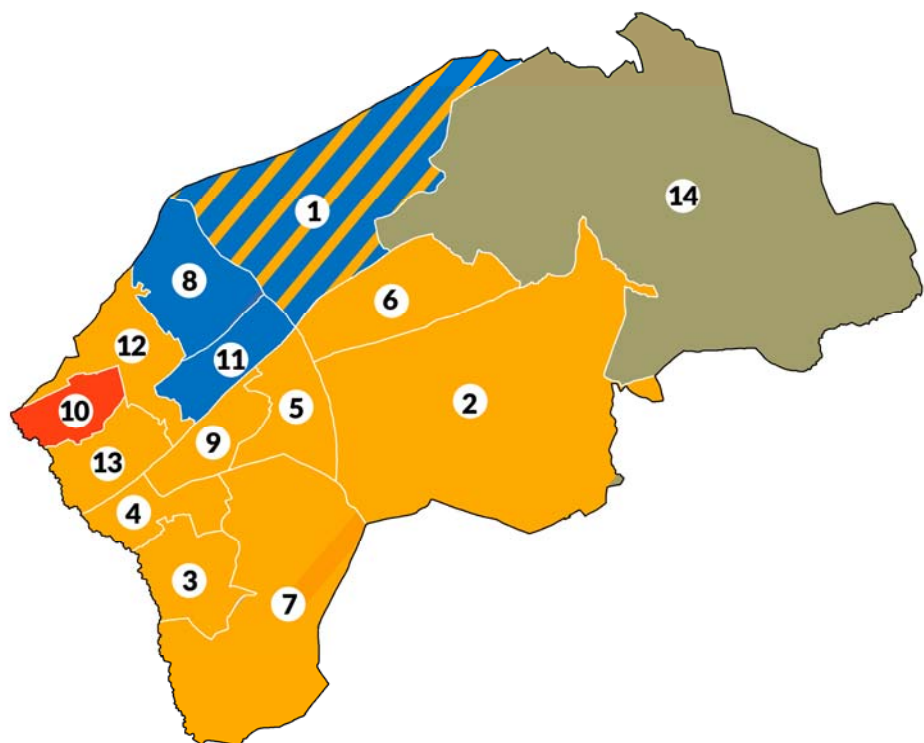
## Stoke-on-Trent boundary changes

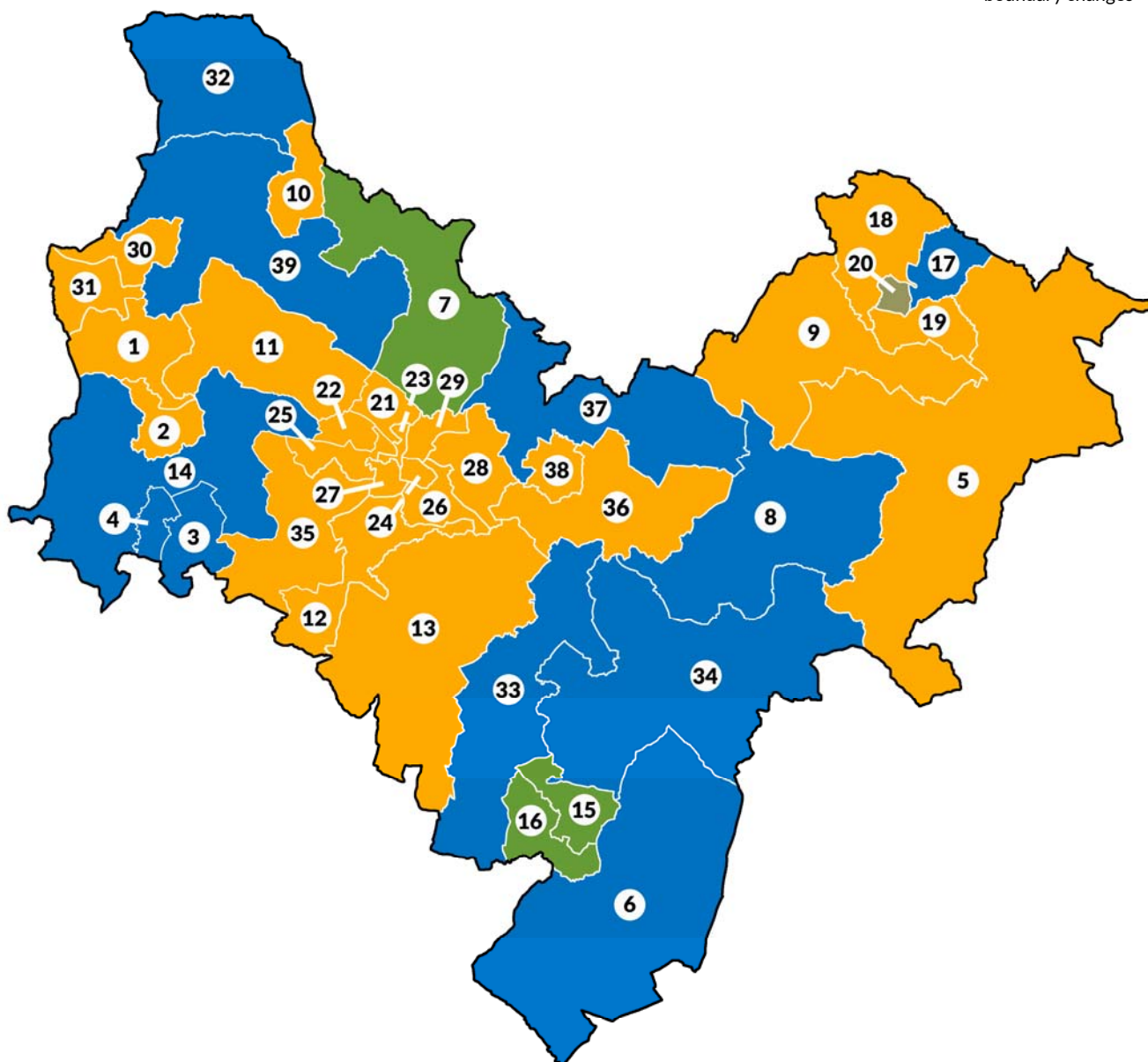
1. Abbey Hulton
2. Baddeley, Milton and Norton
3. Basford and Harsthill
4. Bentilee, Ubberley and Townsend
5. Birches Head and Northwood
6. Blurton
7. Boothen
8. Bradeley & Chell Heath
9. Bucknall and Eaton Park
10. Burslem
11. Burslem Park
12. Dresden and Florence
13. Etruria and Hanley
14. Fenton East
15. Fenton West and Mount Pleasant
16. Ford Green and Smallthorne
17. Goldenhill & Sandyford
18. Great Chell & Packmoor
19. Hanford, Newstead and Trentham
20. Hanley Park, Joiner's Square and Shelton
21. Hartshill Park and Stoke
22. Hollybush
23. Lightwood North and Normacot
24. Little Chell and Stanfield
25. Longton & Meir Hay South
26. Meir Hay North, Parkhall and Weston Coyney
27. Meir North
28. Meir Park
29. Meir South
30. Moorcroft and Sneyd Green
31. Penkhull and Springfields
32. Sandford Hill
33. Trent Vale and Oak Hill
34. Tunstall



## Surrey Heath

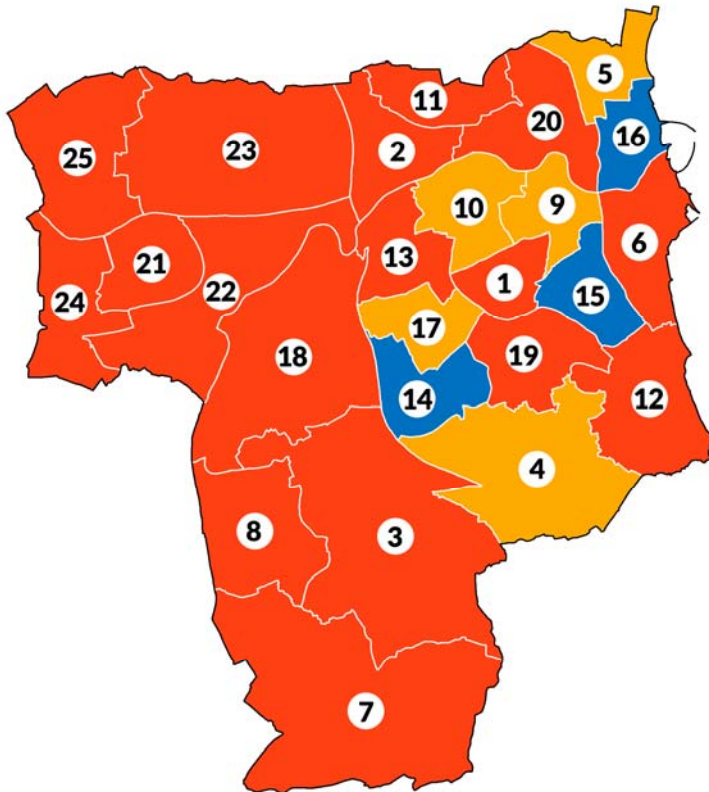
1. Bagshot
2. Bisley and West End
3. Frimley
4. Frimley Green
5. Heatherside
6. Lightwater
7. Mytchett and Deepcut
8. Old Dean
9. Parkside
10. St Michaels
11. St Pauls
12. Town
13. Watchetts
14. Windlesham and Chobham





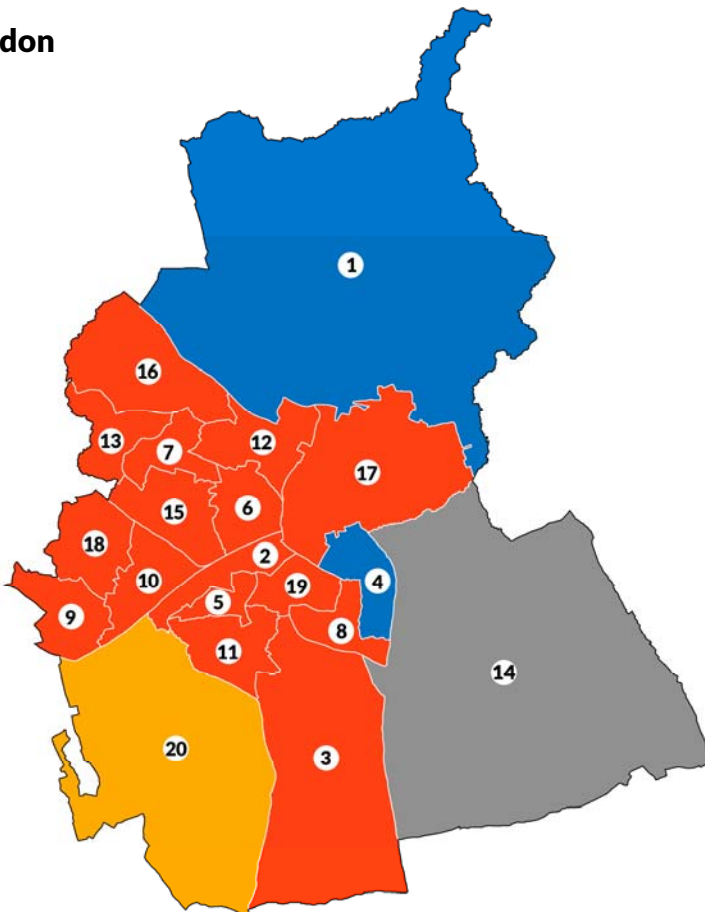
- |  |  |                                  |
|--|--|----------------------------------|
| 1. Alcester East                                 | 13. Quinton                            | 27. Stratford Shottery           |
| 2. Alcester West                                 | 14. Salford Priors and Alcester Rural  | 28. Stratford Tiddington         |
| 3. Bidford East                                  | 15. Shipston North                     | 29. Stratford Welcombe           |
| 4. Bidford West                                  | 16. Shipston South                     | 30. Studley North                |
| 5. Bishop's Itchington, Fenny Compton and Napton | 17. Southam East, Central and Stockton | 31. Studley South                |
| 6. Brailes and Compton                           | 18. Southam North and Long Itchington  | 32. Tanworth-in-Arden            |
| 7. Claverden and Snitterfield                    | 19. Southam South                      | 33. Tredington                   |
| 8. Gaydon, Kineton and Upper Lighthorne          | 20. Southam West                       | 34. Tysoe                        |
| 9. Harbury                                       | 21. Stratford Avenue                   | 35. Welford-on-Avon              |
| 10. Henley-in-Arden                              | 22. Stratford Bishopton                | 36. Wellesbourne East and Rural  |
| 11. Kinwarton                                    | 23. Stratford Clopton                  | 37. Wellesbourne North and Rural |
| 12. Long Marston                                 | 24. Stratford Guildhall and Bridgetown | 38. Wellesbourne South           |
|  | 25. Stratford Hathaway                 | 39. Wootton Wawen                |
|  | 26. Stratford Orchard Hill             |                                  |

## Sunderland



1. Barnes
2. Castle
3. Copt Hill
4. Doxford
5. Fulwell
6. Hendon
7. Hetton
8. Houghton
9. Millfield
10. Pallion
11. Redhill
12. Ryhope
13. St Anne's
14. St Chad's
15. St Michael's
16. St Peter's
17. Sandhill
18. Shiney Row
19. Silksworth
20. Southwick
21. Washington Central
22. Washington East
23. Washington North
24. Washington South
25. Washington West

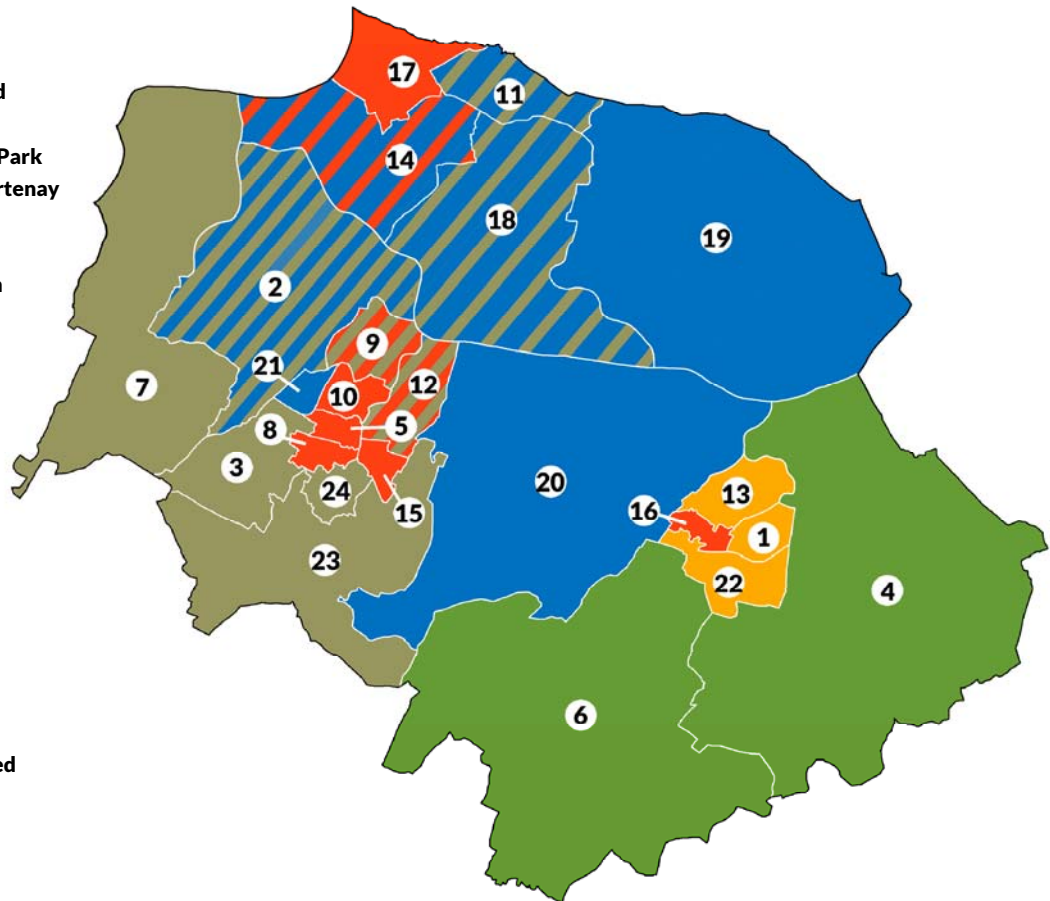
## Swindon



1. Blunsdon and Highworth
2. Central
3. Chiseldon and Lawn
4. Covingham and Dorcan
5. Eastcott
6. Gorse Hill and Pinehurst
7. Haydon Wick
8. Liden, Eldene and Park South
9. Lydiard and Freshbrook
10. Mannington and Western
11. Old Town
12. Penhill and Upper Stratton
13. Priory Vale
14. Ridgeway
15. Rodbourne Cheney
16. St Andrew's
17. St Margaret and South Marston
18. Shaw
19. Walcot and Park North
20. Wroughton and Wichelstowe

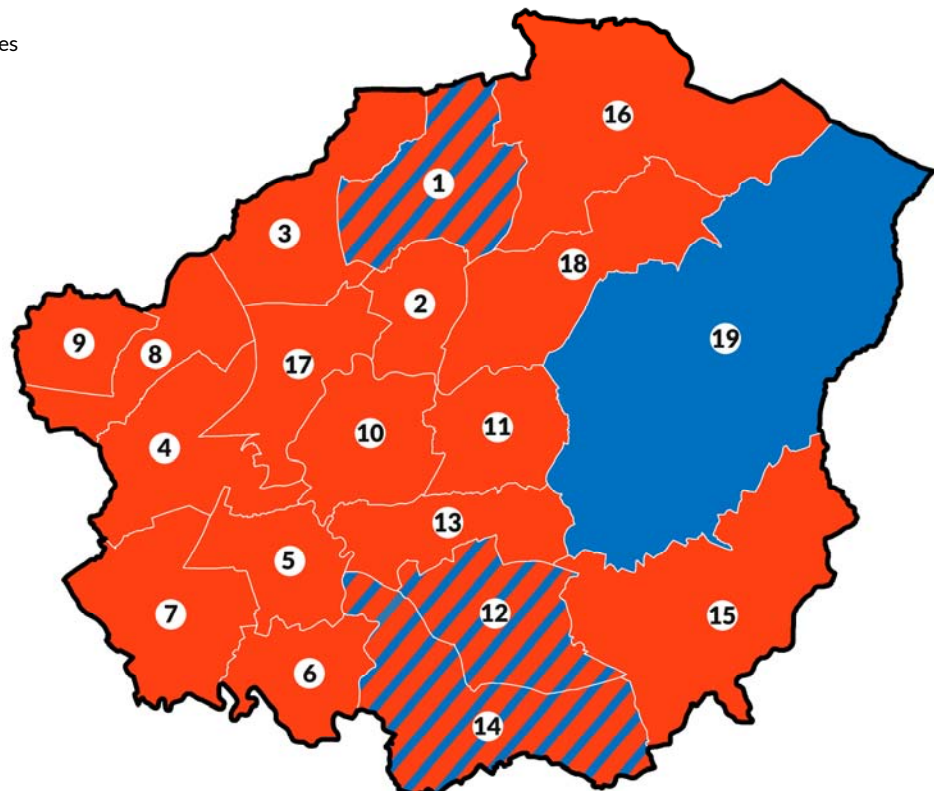
## Swale

1. Abbey
2. Bobbing, Iwade and Lower Halstow
3. Borden and Grove Park
4. Boughton and Courtenay
5. Chartwell
6. East Downs
7. Hartlip, Newington and Upchurch
8. Holmewood
9. Kemsley
10. Milton Regis
11. Minster Cliffs
12. Murston
13. Priory
14. Queensborough and Halfway
15. Roman
16. St Anns
17. Sheerness
18. Sheppey Central
19. Sheppey East
20. Teyham and Lynsted
21. The Meads
22. Watling
23. West Downs
24. Woodstock



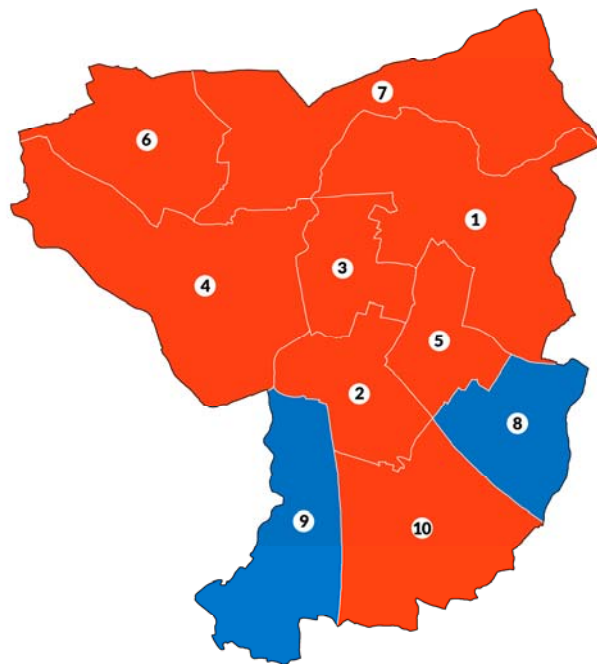
## Tameside boundary changes

1. Ashton Hurst
2. Ashton St Michael's
3. Ashton Waterloo
4. Audenshaw
5. Denton North East
6. Denton South
7. Denton West
8. Droylsden East
9. Droylsden West
10. Dukinfield
11. Dukinfield Stalybridge
12. Hyde Godley
13. Hyde Newton
14. Hyde Werneth
15. Longdendale
16. Mossley
17. Stalybridge North
18. Stalybridge South



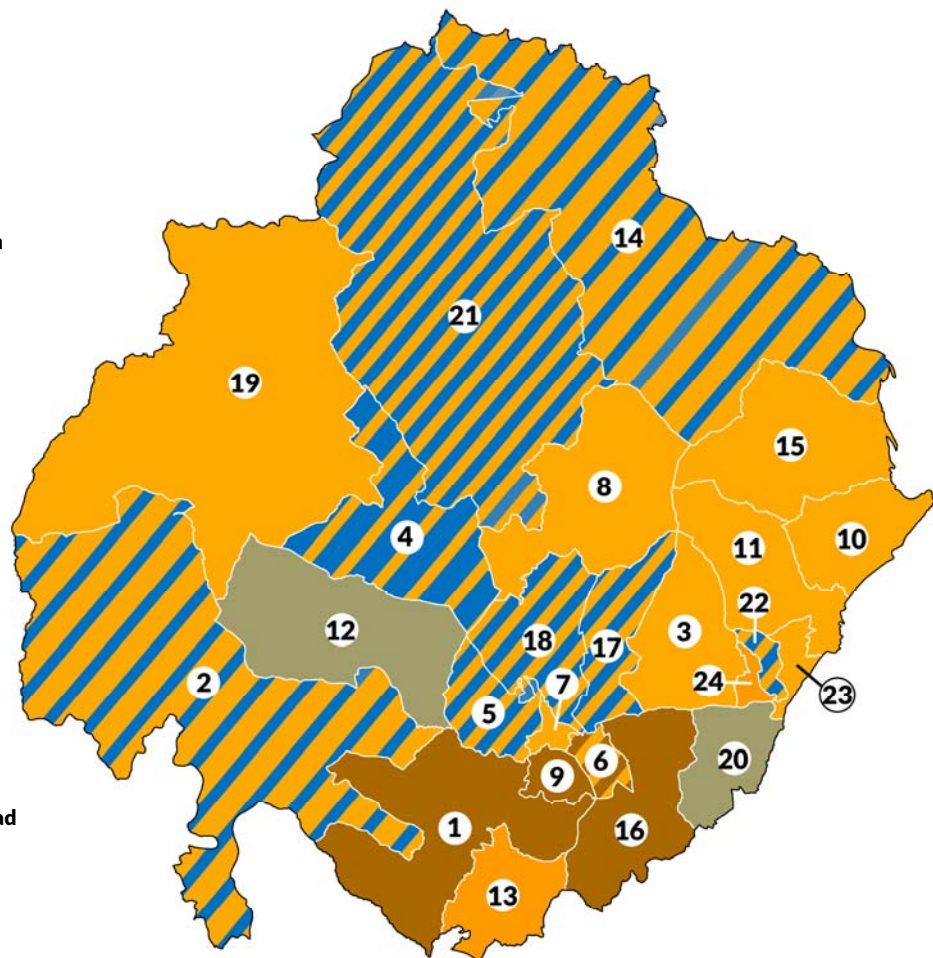
## Tamworth

1. Amington
2. Belgrave
3. Bolehill
4. Castle
5. Glascoate
6. Mercian
7. Spital
8. Stonydelph
9. Trinity
10. Withecote



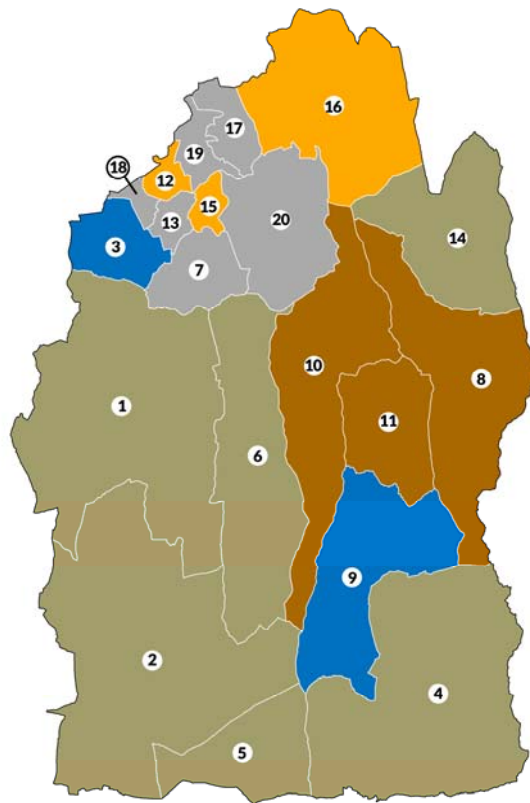
## Teignbridge

1. Ambrook
2. Ashburton and Buckfastleigh
3. Bishopsteignton
4. Bovey
5. Bradley
6. Buckland and Milber
7. Bushell
8. Chudleigh
9. College
10. Dawlish North East
11. Dawlish South West
12. Haytor
13. Ipplepen
14. Kenn Valley
15. Kenton and Starcross
16. Kerswell-with-Combe
17. Kingsteignton East
18. Kingsteignton West
19. Moretonhampstead
20. Shaldon and Stokeinteignhead
21. Teign Valley
22. Teignmouth Central
23. Teignmouth East
24. Teignmouth West



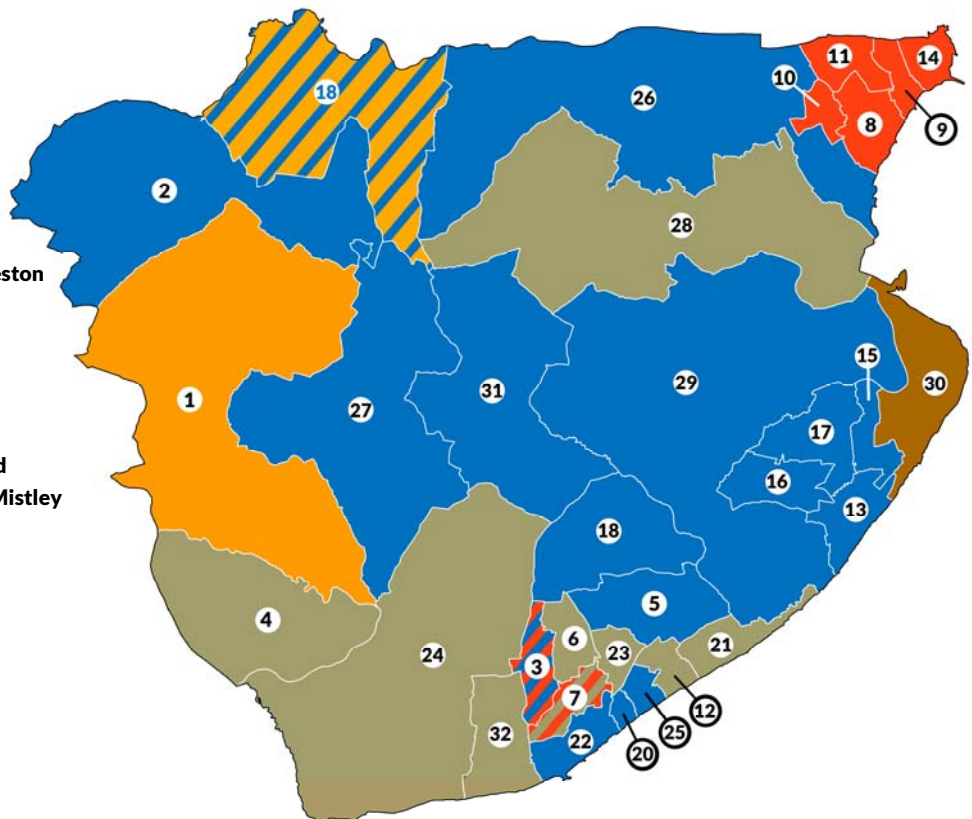
## Tandridge

1. Bletchingley and Nutfield
2. Burstow, Horne and Outwood
3. Chaldon
4. Dormansland and Felcourt
5. Fellbridge
6. Godstone
7. Harestone
8. Limpsfield
9. Lingfield and Crowhurst
10. Oxted North and Tandridge
11. Oxted South
12. Portley
13. Queen's Park
14. Tatsfield and Titsey
15. Valley
16. Warlingham East and Chelsham and Farleigh
17. Warlingham West
18. Westway
19. Whyteleafe
20. Woldingham



## Tendring

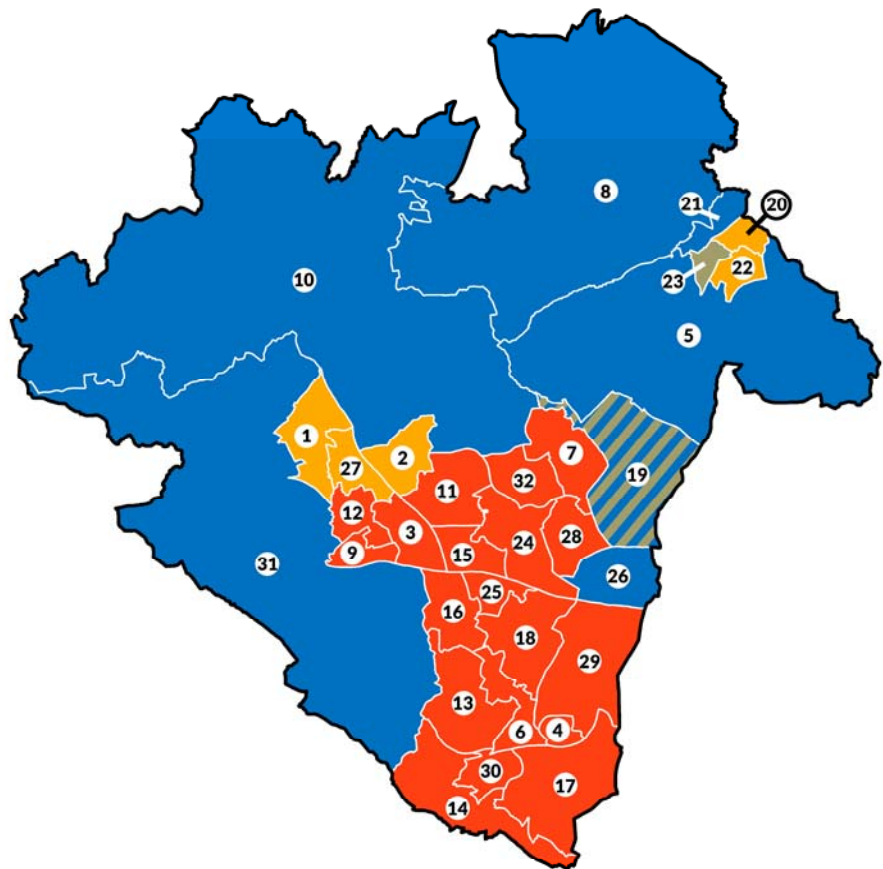
1. Alresford and Elmstead
2. Ardleigh and Little Bromley
3. Bluehouse
4. Brightlingsea
5. Burrsville
6. Cann Hall
7. Coppins
8. Dovercourt All Saints
9. Dovercourt Bay
10. Dovercourt Tollgate
11. Dovercourt Vines and Parkeston
12. Eastcliff
13. Frinton
14. Harwich and Kingsway
15. Homelands
16. Kirby Cross
17. Kirby-le-Soken and Hamford
18. Lawford, Manningtree and Mistley
19. Little Clacton
20. Pier
21. St Bartholomew's
22. St James'
23. St John's
24. St Osyth
25. St Paul's
26. Stour Valley
27. The Bentleys and Frating
28. The Oakleys and Wix
29. Thorpe, Beaumont and Great Holland
30. Walton
31. Weeley and Tendring
32. West Clacton and Jaywick Sands



## Telford and Wrekin

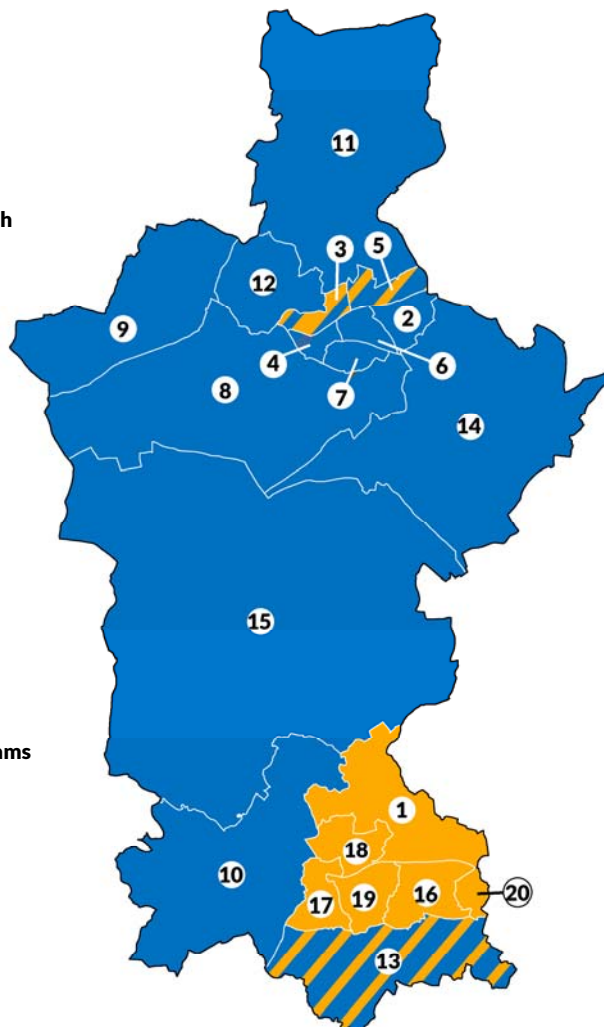
boundary changes

1. Admaston and Bratton
2. Apley Castle
3. Arleston and College
4. Brookside
5. Church Aston and Lilleshall
6. Dawley and Aqueduct
7. Donnington
8. Edgmond
9. Ercall
10. Ercall Magna
11. Hadley and Leegomery
12. Haygate and Park
13. Horsehay and Lightmoor
14. Ironbridge Gorge
15. Ketley
16. Lawley
17. Madeley and Sutton Hill
18. Malinslee and Dawley Bank
19. Muxton
20. Newport East
21. Newport North
22. Newport South
23. Newport West
24. Oakengates and Ketley Bank
25. Overdale and The Rock
26. Priorslee
27. St George's
28. Shawbirch and Dothill
29. The Nedge
30. Woodside
31. Wrockwardine
32. Wrockwardine Wood and Trench



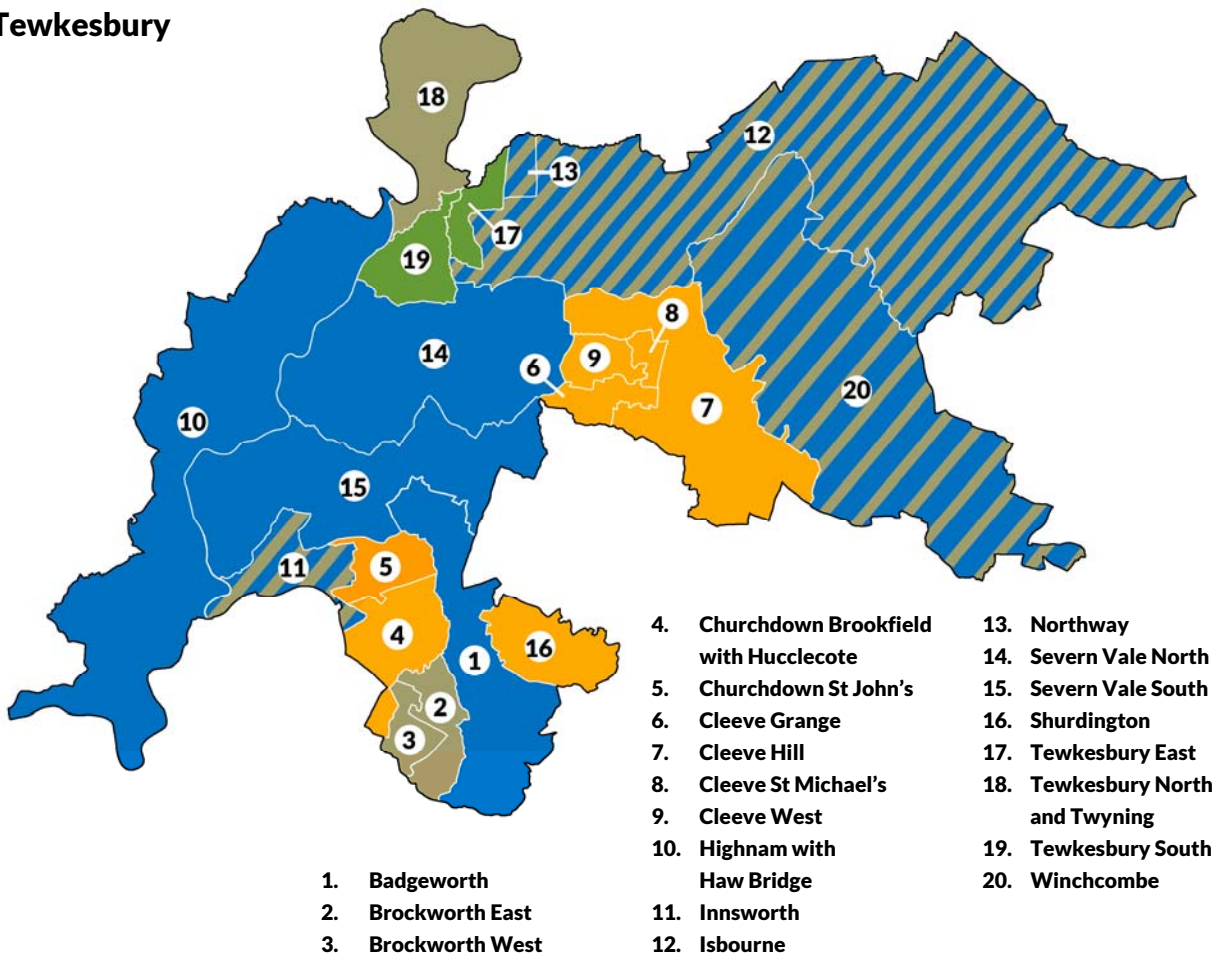
## Test Valley

1. Ampfield and Braishfield
2. Andover Downlands
3. Andover Harroway
4. Andover Millway
5. Andover Romans
6. Andover St Mary's
7. Andover Winton
8. Anna
9. Bellinger
10. Blackwater
11. Bourne Valley
12. Charlton and the Pentons
13. Chilworth, Nursling and Rownhams
14. Harewood
15. Mid Test
16. North Baddesley
17. Romsey Abbey
18. Romsey Cupernham
19. Romsey Tadburn
20. Valley Park



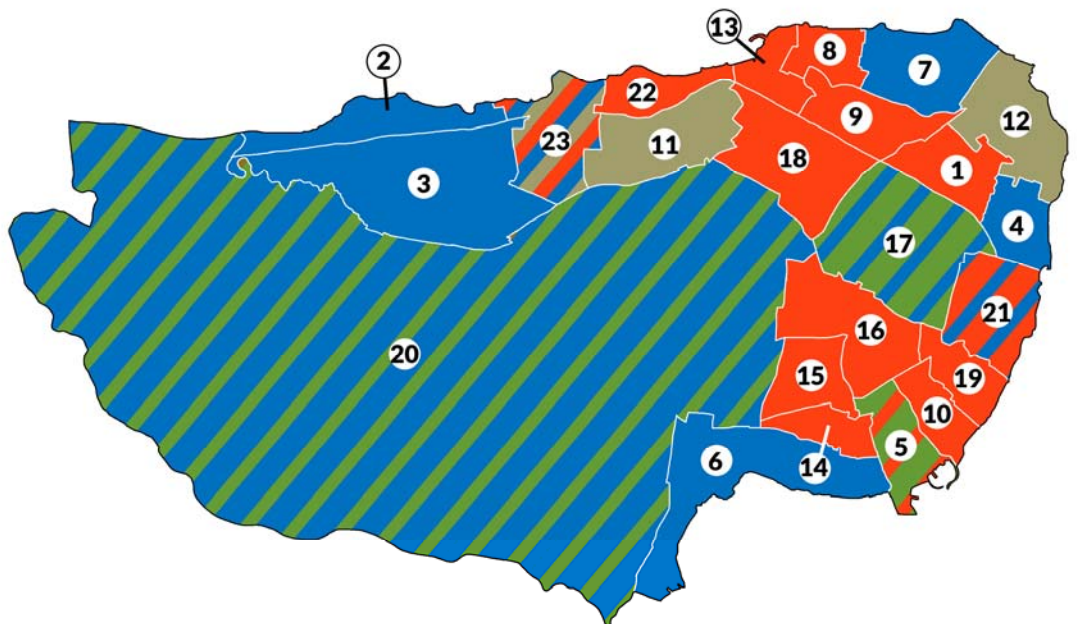


## Tewkesbury



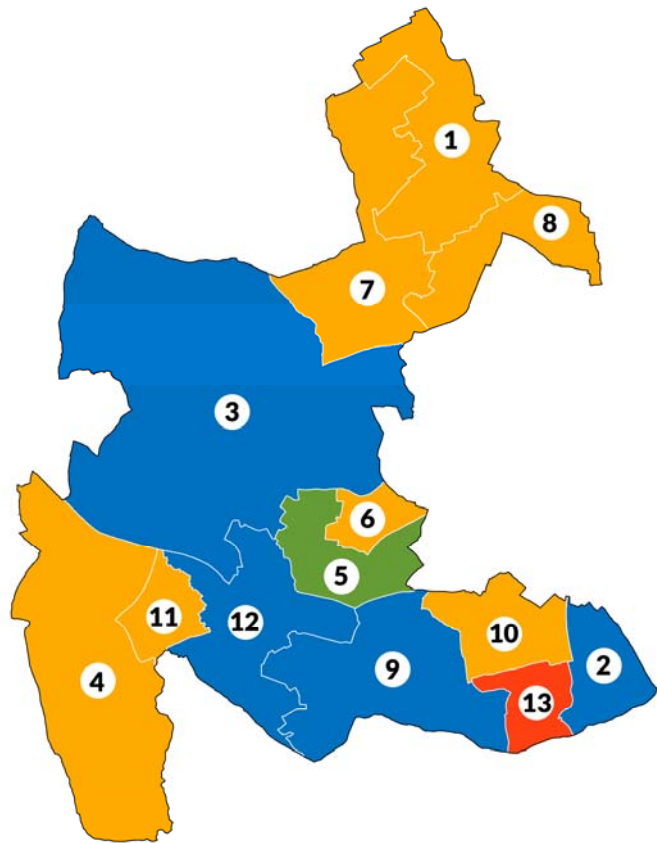
## Thanet

1. Beacon Road
2. Birchington North
3. Birchington South
4. Bradstowe
5. Central Harbour
6. Cliffsend and Pegwell
7. Cliftonville East
8. Cliftonville West
9. Dane Valley
10. Eastcliff
11. Garlinge
12. Kingsgate
13. Margate Central
14. Nethercourt
15. Newington
16. Northwood
17. St Peters
18. Salmestone
19. Sir Moses Montefiore
20. Thanet Villages
21. Viking
22. Westbrook
23. Westgate-on-Sea



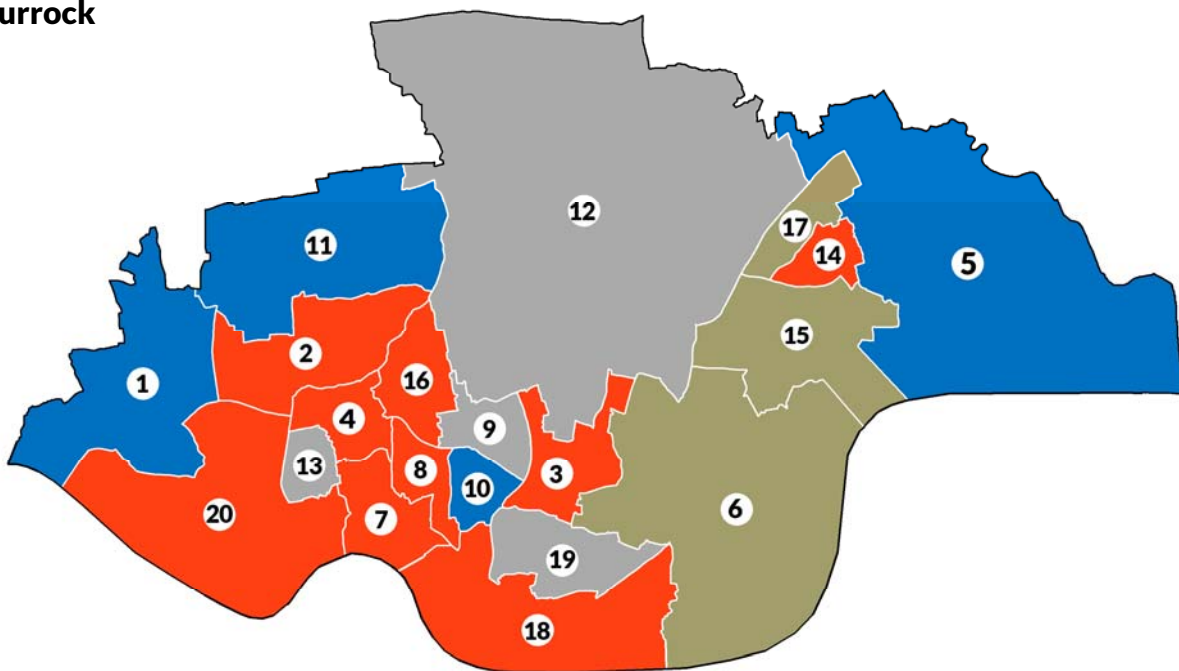
## Three Rivers

1. Abbots Langley and Bedmond
2. Carpenders Park
3. Chorleywood North and Sarratt
4. Chorleywood South and Maple Cross
5. Dickinsons
6. Durrants
7. Gade Valley
8. Leavesden
9. Moor Park and Eastbury
10. Oxhey Hall and Hayling
11. Penn and Mill End
12. Rickmansworth Town
13. South Oxhey



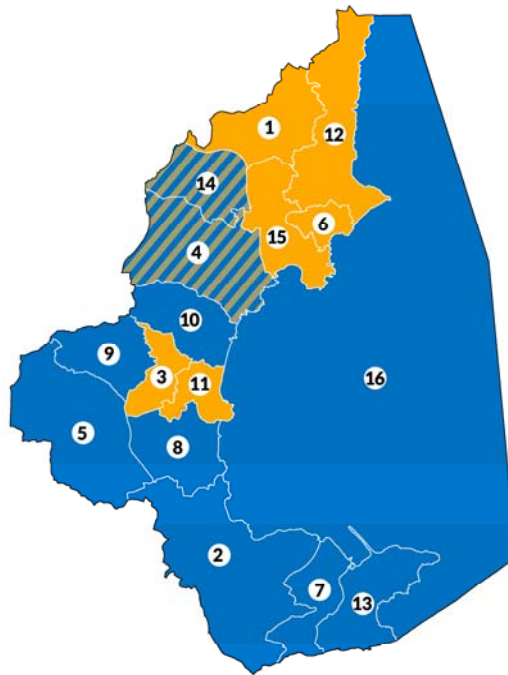
## Thurrock

- |                                |                                       |   |
|--------------------------------|---------------------------------------|---|
| 1. Aveley and Uplands          | 8. Grays Thurrock                     | 15. Stanford-le-Hope West               |
| 2. Belhus                      | 9. Little Thurrock Blackshots         | 16. Stifford Clays                      |
| 3. Chadwell St Mary            | 10. Little Thurrock Rectory           | 17. The Homesteads                      |
| 4. Chaffont and North Stifford | 11. Ockenden                          | 18. Tilbury Riverside and Thurrock Park |
| 5. Cobbingham and Fobbing      | 12. Orsett                            | 19. Tilbury St Chad's                   |
| 6. East Tilbury                | 13. South Chafford                    | 20. West Thurrock and South Stifford    |
| 7. Grays Riverside             | 14. Stanford East and Corringham Town |   |



## Torbay

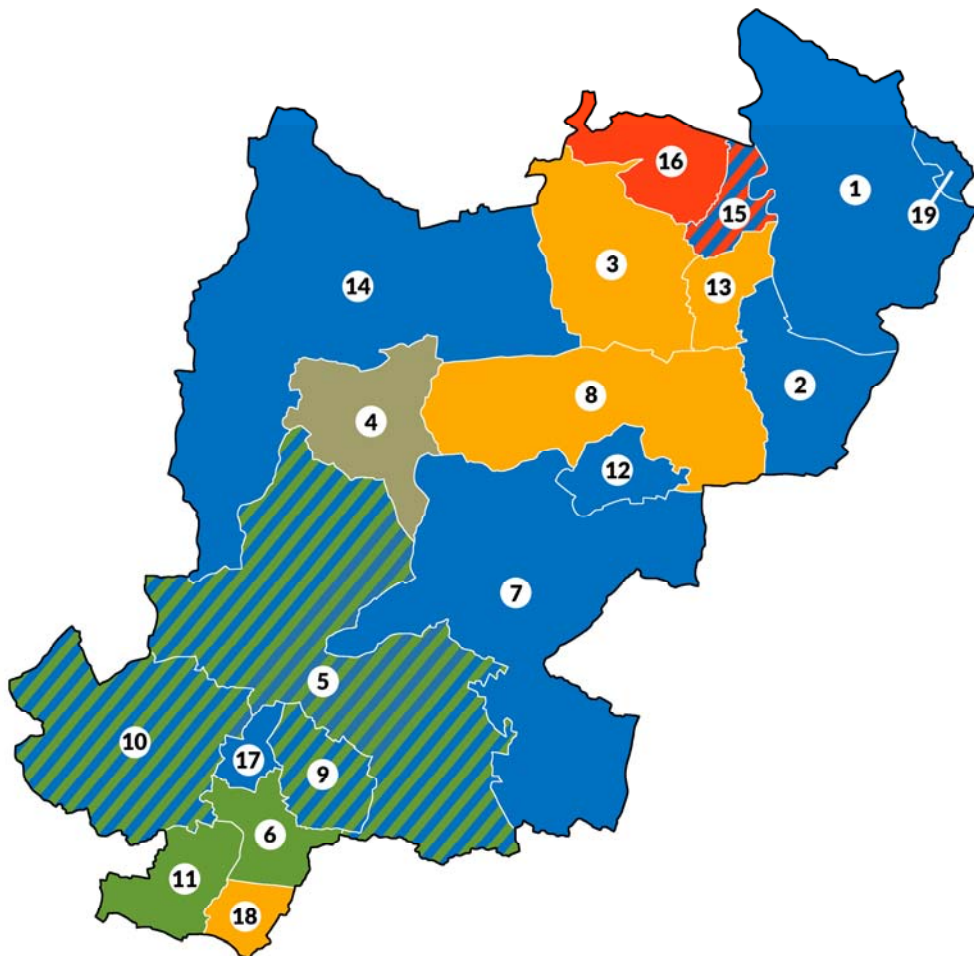
1. Barton with Watcombe
2. Churston-with-Galmpton
3. Clifton with Maidenway
4. Cockington with Chelston
5. Collaton St Mary
6. Ellacombe
7. Furzeham with Summercombe
8. Goodrington with Roselands
9. King's Ash
10. Preston
11. Roundham with Hyde
12. St Marychurch
13. St Peter's with St Mary's
14. Shiphay
15. Tormohun
16. Wellswood



## Tonbridge and Malling

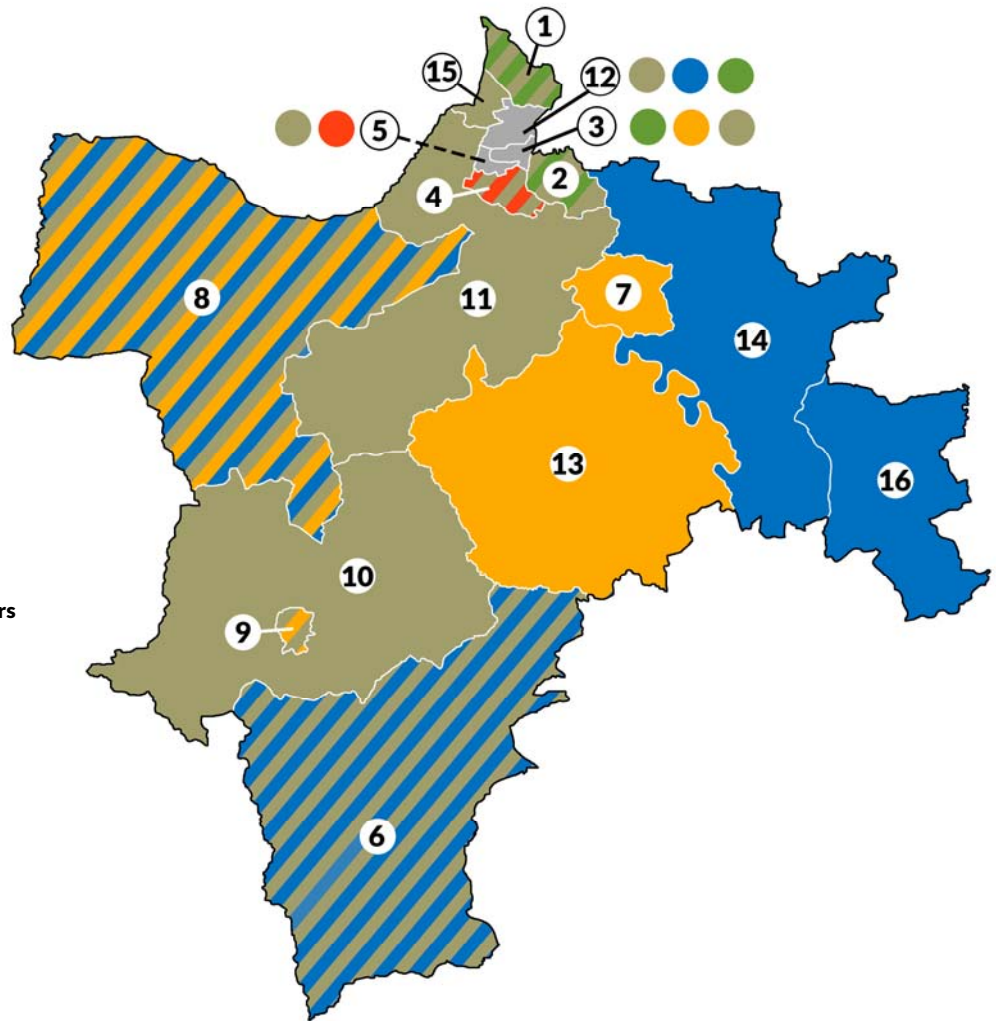
boundary changes

1. Aylesford North and North Downs
2. Aylesford South and D
3. Birling, Leybourne and Ryarsh
4. Borough Green and Pilgrims
5. Bourne
6. Cage Green and Angel
7. East and West Peckham
8. East Malling, West Malling and Offham
9. Higham
10. Hildenborough
11. Judd
12. King's Hill
13. Larkfield
14. Pilgrims with Ightham
15. Snodland East and Ham Hill
16. Snodland West and Holborough Lakes
17. Trench
18. Vauxhall
19. Walderslade



## Torridge

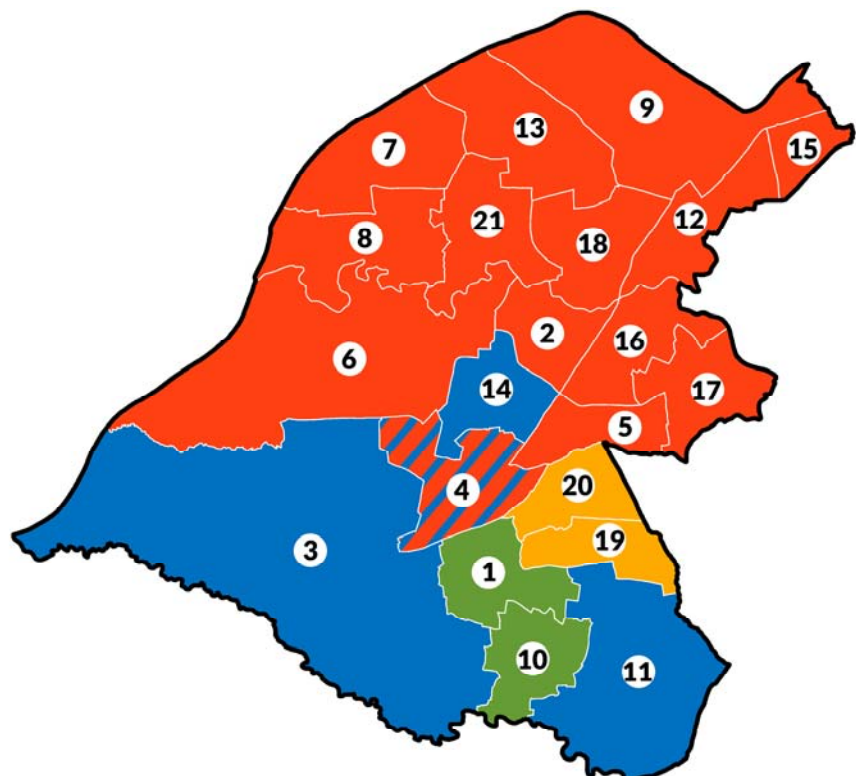
1. Appledore
2. Bideford East
3. Bideford North
4. Bideford South
5. Bideford West
6. Broadheath
7. Great Torrington
8. Hartland
9. Holsworthy
10. Milton and Tamarside
11. Monkleigh and Putford
12. Northam
13. Shebbear and Langtree
14. Two Rivers and Three Moors
15. Westward Ho!
16. Winkleigh



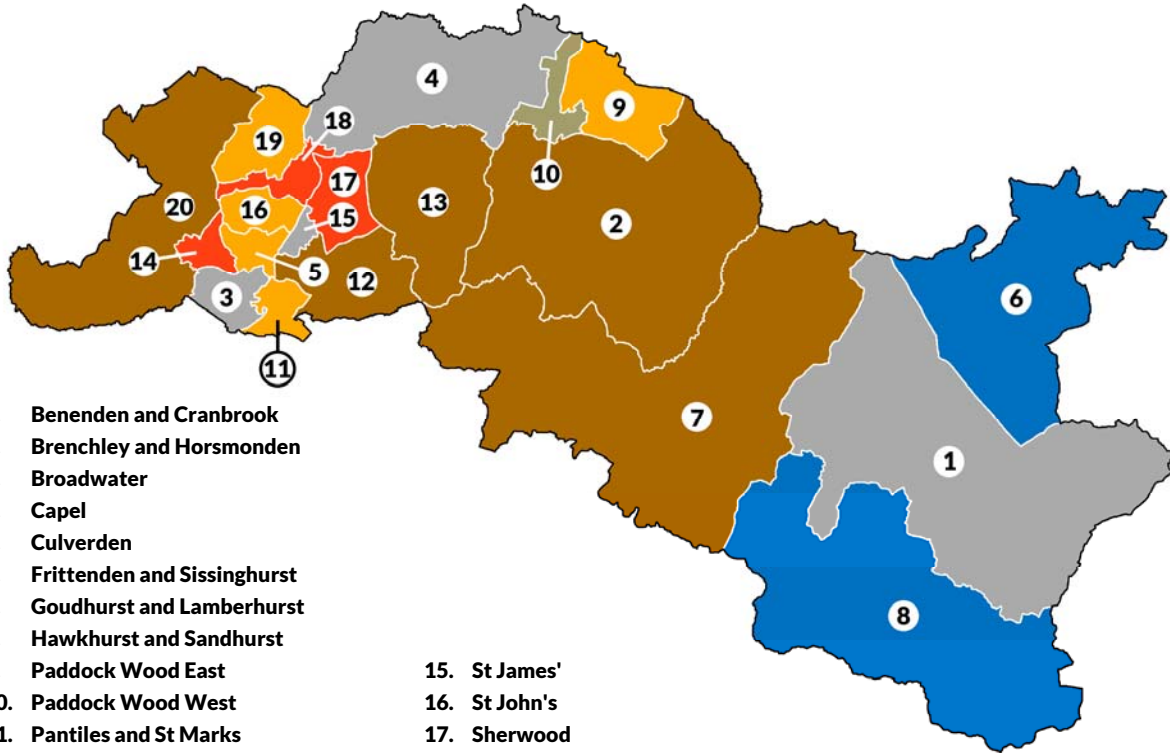
## Trafford

boundary changes

1. Altrincham
2. Ashton-Upon-Mersey
3. Bowdon
4. Broadheath
5. Brooklands
6. Bucklow-St Martin's
7. Davyhulme
8. Flixton
9. Gorse Hill and Cornbrook
10. Hale
11. Hale Barns and Timperley South
12. Longford
13. Lostock and Barton
14. Manor
15. Old Trafford
16. Sale Central
17. Sale Moor
18. Stretford and Humphrey Park
19. Timperley Central
20. Timperley North
21. Urmston

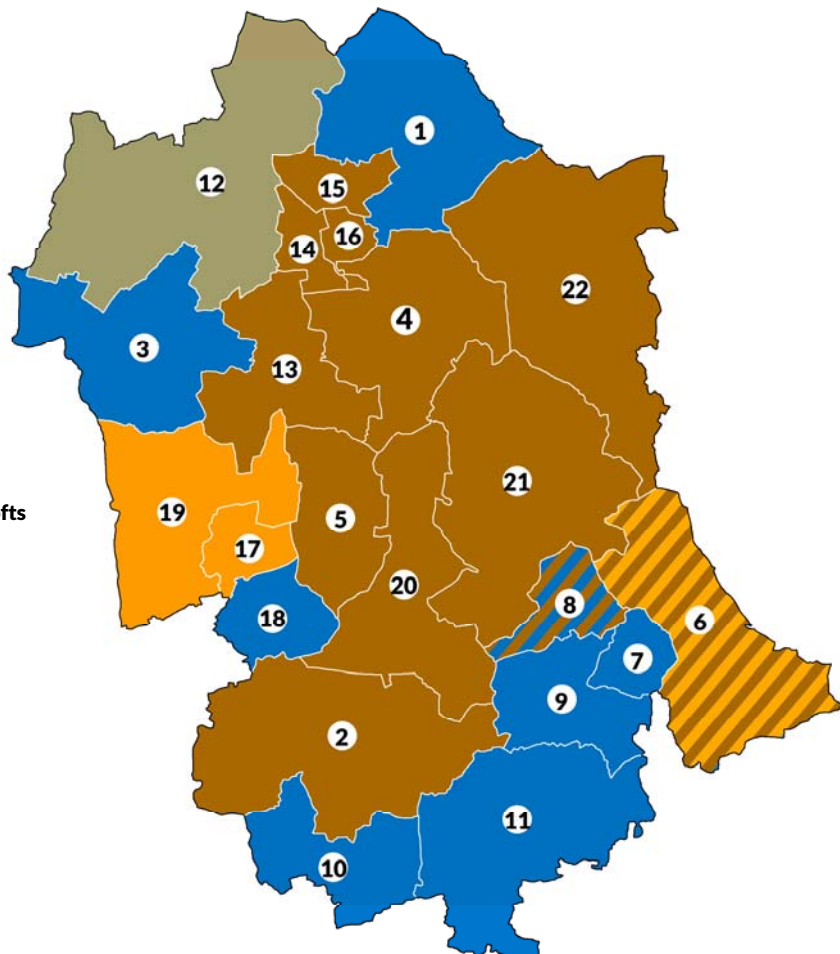


## Tunbridge Wells



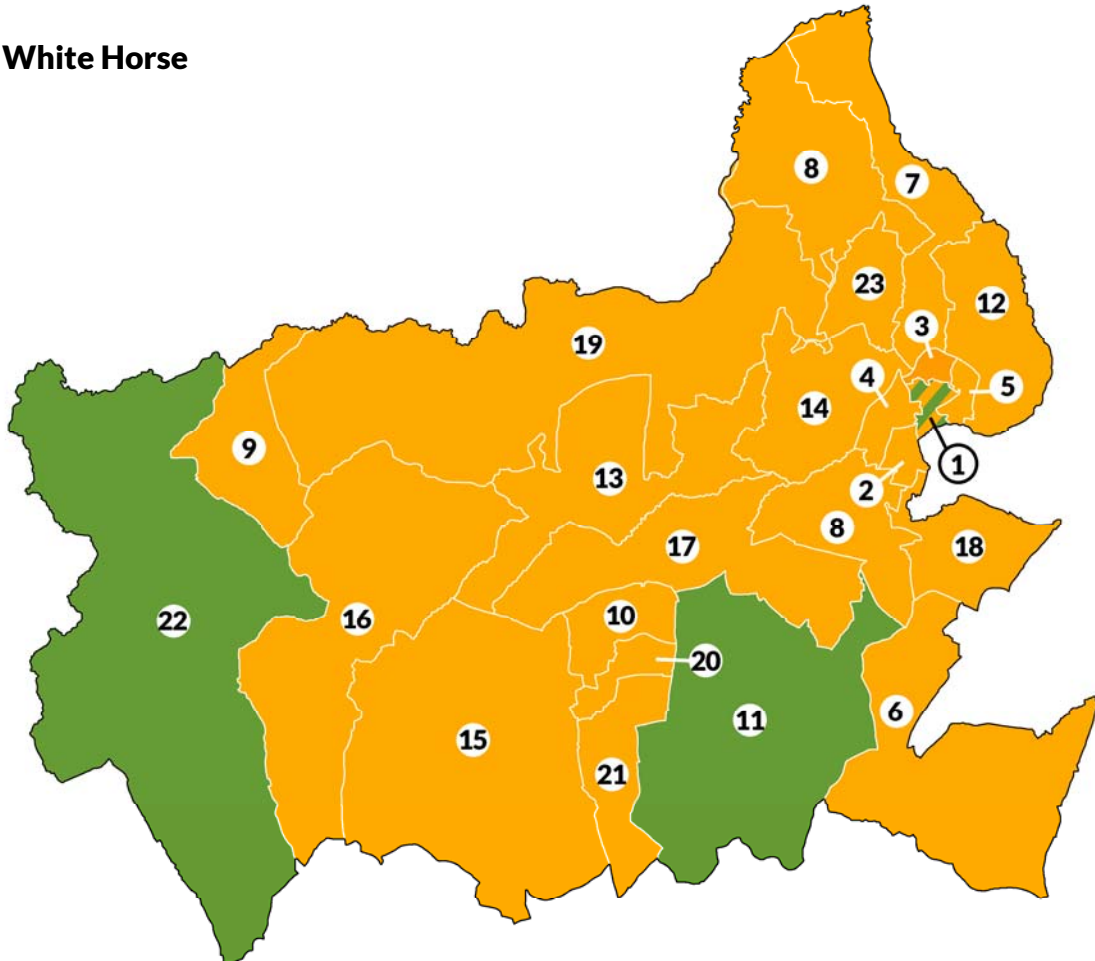
- |                                |                                  |
|--------------------------------|----------------------------------|
| 1. Benenden and Cranbrook      | 15. St James'                    |
| 2. Brenchley and Horsmonden    | 16. St John's                    |
| 3. Broadwater                  | 17. Sherwood                     |
| 4. Capel                       | 18. Southborough and High Brooms |
| 5. Culverden                   | 19. Southborough North           |
| 6. Frittenden and Sissinghurst | 20. Speldhurst and Bidborough    |
| 7. Goudhurst and Lamberhurst   |                                  |
| 8. Hawkhurst and Sandhurst     |                                  |
| 9. Paddock Wood East           |                                  |
| 10. Paddock Wood West          |                                  |
| 11. Pantiles and St Marks      |                                  |
| 12. Park                       |                                  |
| 13. Pembury                    |                                  |
| 14. Rusthall                   |                                  |

## Uttlesford



- |  |
|--|
| 1. Ashdon                                  |
| 2. Broad Oak and the Hallingburys          |
| 3. Clavering                               |
| 4. Debden and Wimbish                      |
| 5. Elsenham and Henham                     |
| 6. Felsted and Stebbing                    |
| 7. Flitch Green and Little Dunmow          |
| 8. Great Dunmow North                      |
| 9. Great Dunmow South and Barnston         |
| 10. Hatfield Heath                         |
| 11. High Easter and the Rodings            |
| 12. Littlebury, Chesterford & Wenden Lofts |
| 13. Newport                                |
| 14. Saffron Walden Audley                  |
| 15. Saffron Walden Castle                  |
| 16. Saffron Walden Shire                   |
| 17. Stansted North                         |
| 18. Stansted South and Birchanger          |
| 19. Stort Valley                           |
| 20. Takeley                                |
| 21. Thaxted and the Eastons                |
| 22. The Sampfords                          |

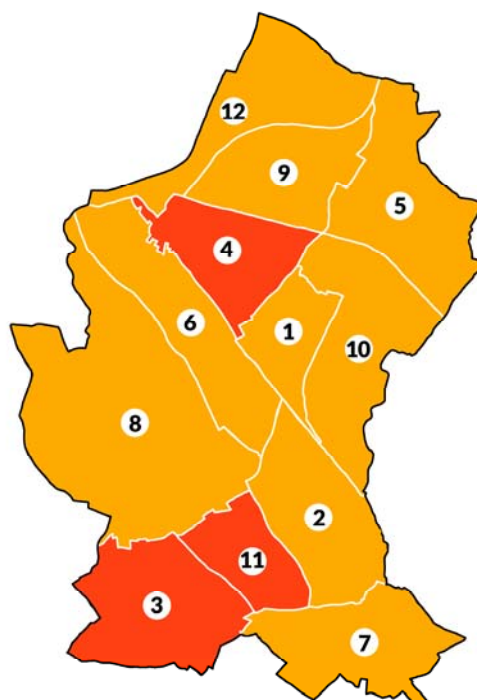
## Vale of White Horse



- |                              |                           |                               |
|------------------------------|---------------------------|-------------------------------|
| 1. Abingdon Abbey Northcourt | 9. Drayton                | 17. Stanford                  |
| 2. Abingdon Caldecott        | 10. Faringdon             | 18. Steventon and the Hanneys |
| 3. Abingdon Dunmore          | 11. Grove North           | 19. Sutton Courtenay          |
| 4. Abingdon Fitzharris       | 12. Hendreds              | 20. Thames                    |
| 5. Abingdon Peachcroft       | 13. Kennington and Radley | 21. Wantage and Grove Brook   |
| 6. Blewbury and Harwell      | 14. Kingston Bagpuize     | 22. Wantage Charlton          |
| 7. Botley and Sunningwell    | 15. Marcham               | 23. Watchfield and Shrivenham |
| 8. Cumnor                    | 16. Ridgeway              | 24. Wootton                   |

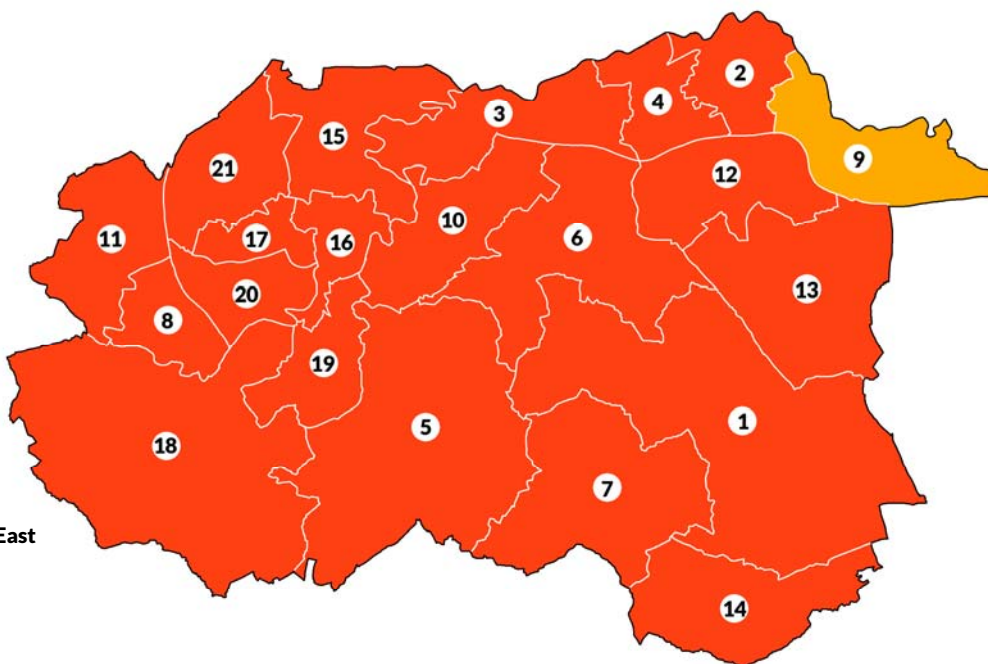
## Watford

1. Callowland
2. Central
3. Holywell
4. Leggatts
5. Meriden
6. Nascot
7. Oxhey
8. Park
9. Stanborough
10. Tudor
11. Vicarage
12. Woodside



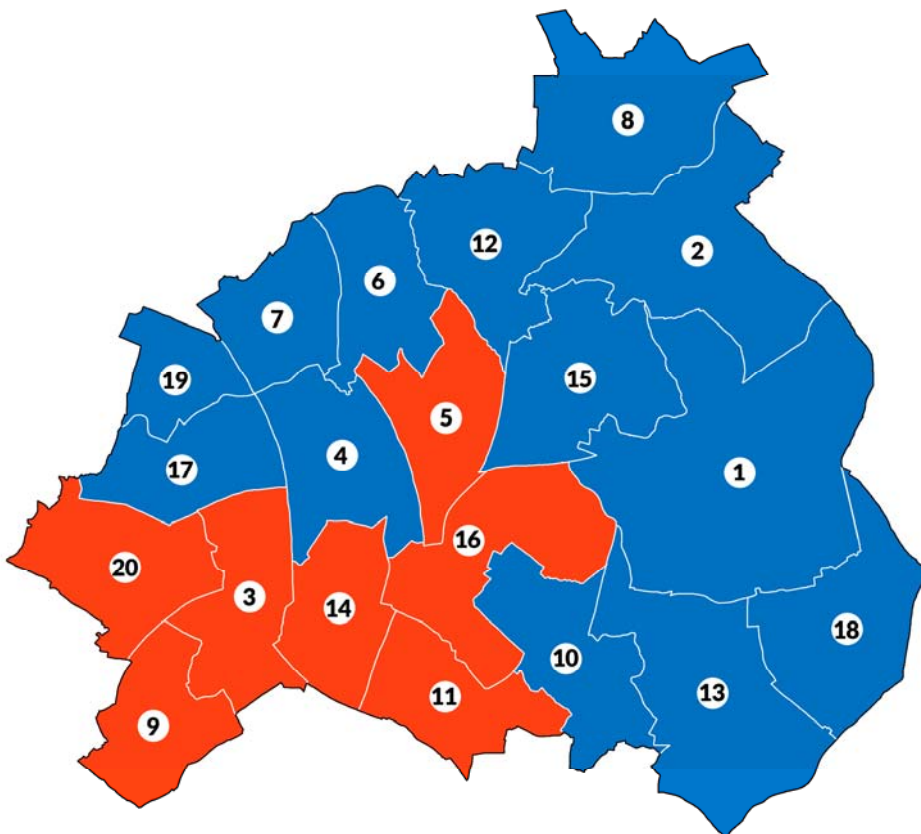
## Wakefield

1. Ackworth, North Elmsall and Upton
2. Airedale and Ferry Fryston
3. Altofts and Whitwood
4. Castleford Central and Glasshoughton
5. Crofton, Ryhill and Walton
6. Featherstone
7. Hemsworth
8. Horbury and South Ossett
9. Knottingley
10. Normanton
11. Ossett
12. Pontefract North
13. Pontefract South
14. South Elmsall and South Kirkby
15. Stanley and Outwood East
16. Wakefield East
17. Wakefield North
18. Wakefield Rural
19. Wakefield South
20. Wakefield West
21. Wrenthorpe and Outwood West



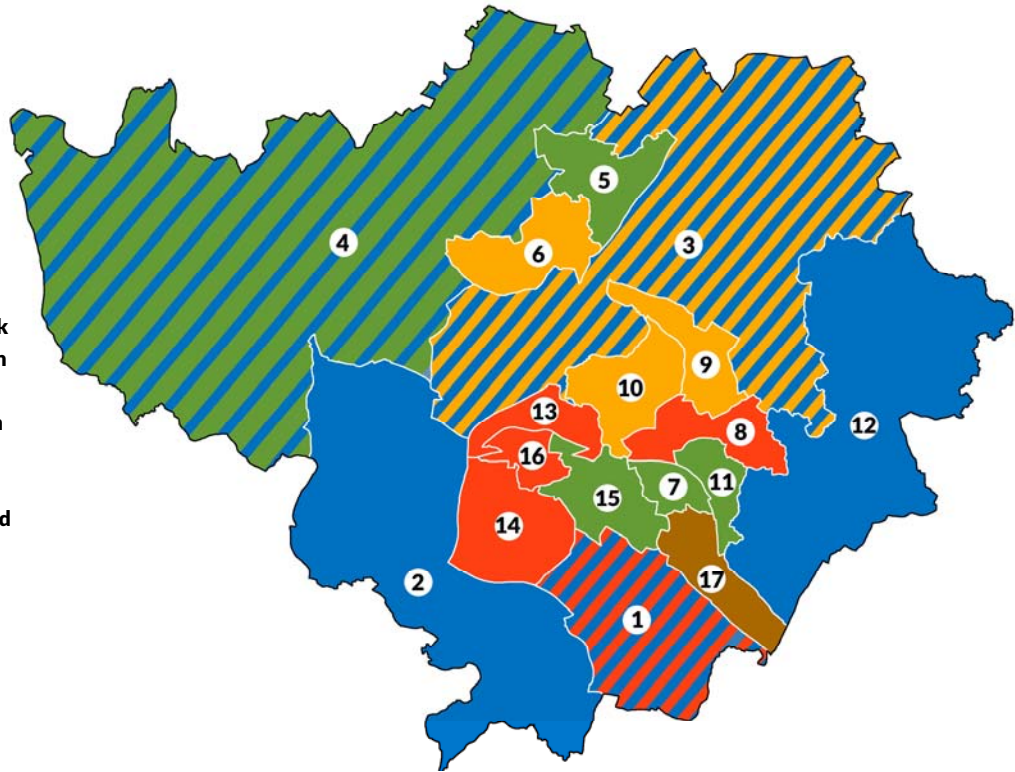
## Walsall

1. Aldridge Central and South
2. Aldridge North and Walsall W
3. Bentley and Darlaston North
4. Birchills-Leamore
5. Blakenall
6. Bloxwich East
7. Bloxwich West
8. Brownhills
9. Darlaston South
10. Paddock
11. Palfrey
12. Pelsall
13. Pheasey Park Farm
14. Pleck
15. Rushall-Shelfield
16. St Matthew's
17. Short Heath
18. Streetly
19. Willenhall North
20. Willenhall South

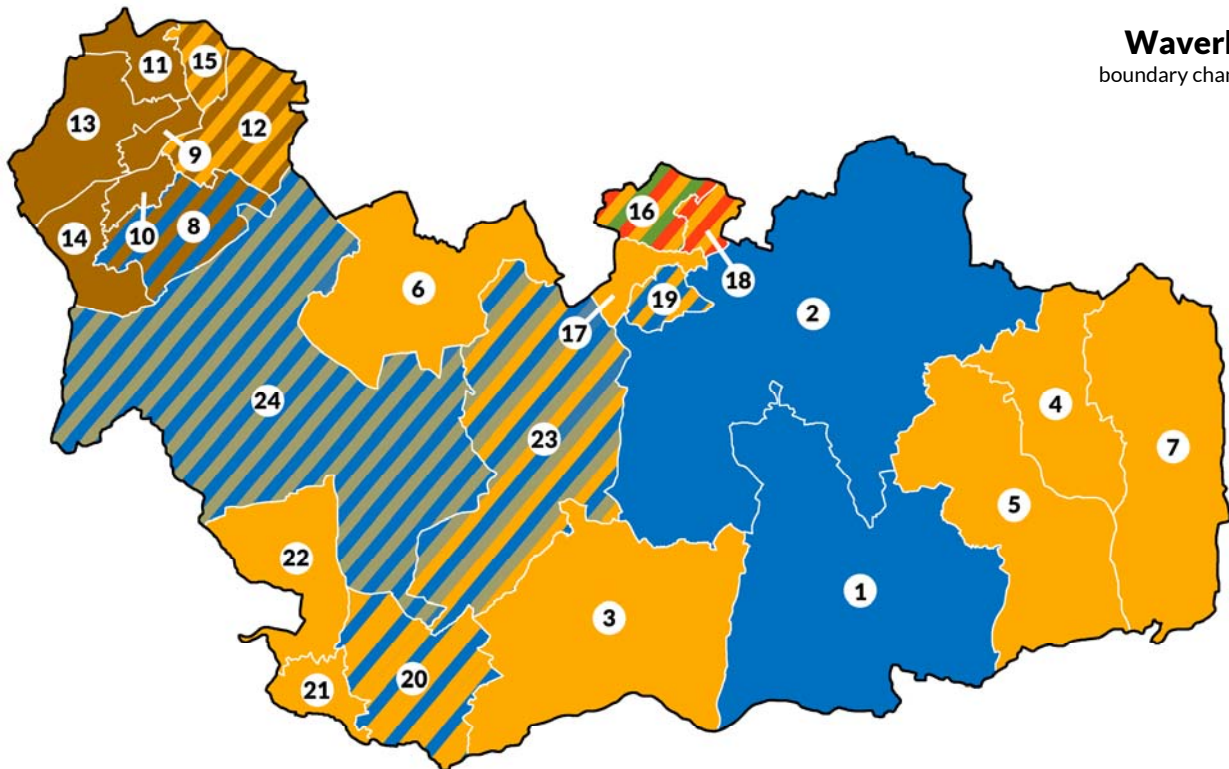


## Warwick

1. Bishop's Tachbrook
2. Budbrooke
3. Cubbington and Leek Wootton
4. Kenilworth Abbey and Arden
5. Kenilworth Park Hill
6. Kenilworth St John's
7. Leamington Brunswick
8. Leamington Clarendon
9. Leamington Lillington
10. Leamington Milverton
11. Leamington Willes
12. Radford Semele
13. Warwick All Saints and Woodloes
14. Warwick Aylesford
15. Warwick Myton and Heathcote
16. Warwick Saltisford
17. Whitnash



## Waverley boundary changes

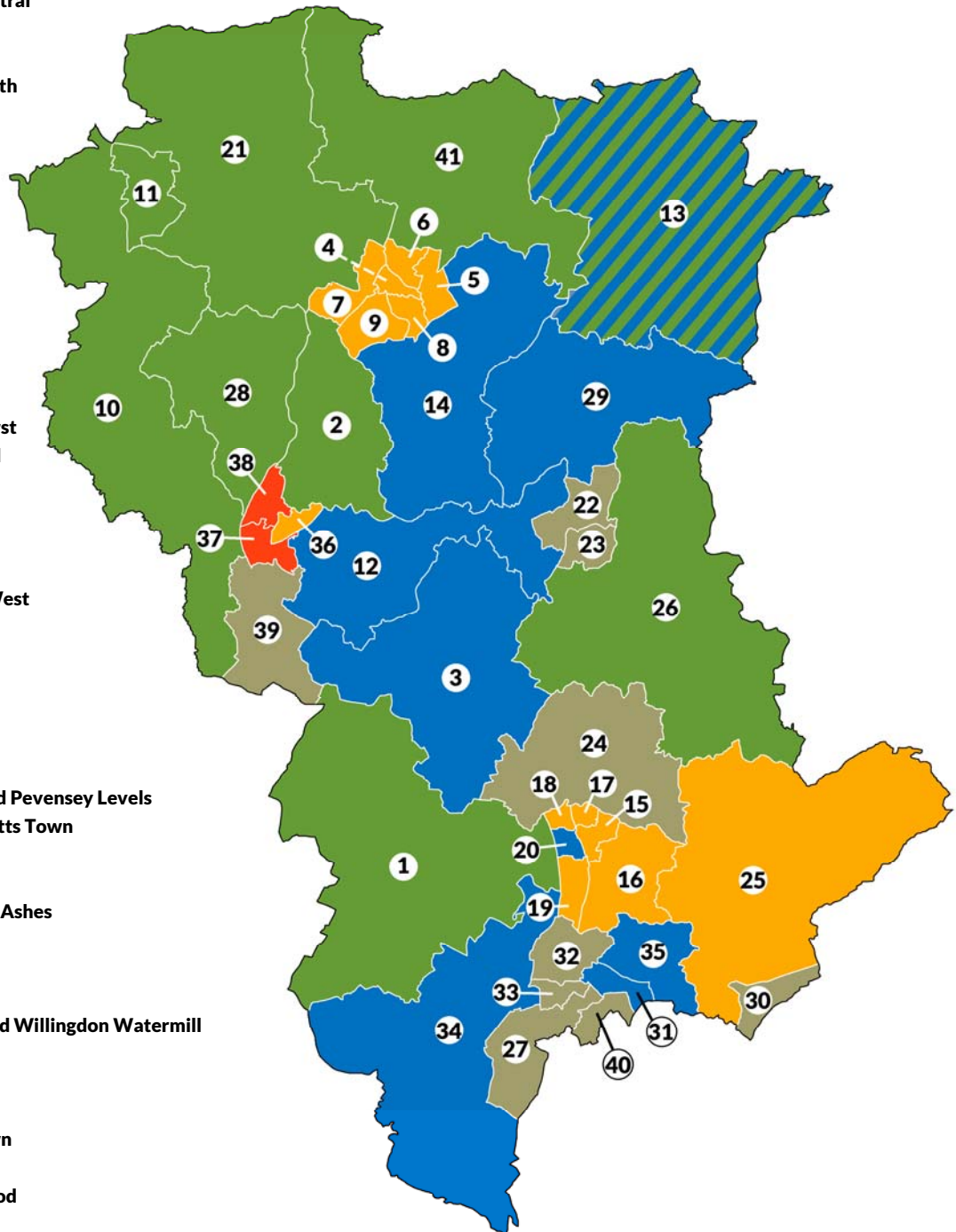


- |                                  |  |  |
|----------------------------------|--|--|
| 1. Alfold, Dunsfold and Hascombe | 10. Farnham Firgrove                     | 18. Godalming Farncombe and Catteshall |
| 2. Bramley and Womersley         | 11. Farnham Heath End                    | 19. Godalming Holloway                 |
| 3. Chiddingfold                  | 12. Farnham Moor Park                    | 20. Haslemere East                     |
| 4. Cranleigh East                | 13. Farnham North West                   | 21. Haslemere West                     |
| 5. Cranleigh West                | 14. Farnham Rowledge                     | 22. Hindhead and Beacon Hill           |
| 6. Elstead and Peper Harow       | 15. Farnham Weybourne                    | 23. Milford and Witley                 |
| 7. Ewhurst and Ellens Green      | 16. Godalming Binscombe and Charterhouse | 24. Western Commons                    |
| 8. Farnham Bourne                | 17. Godalming Central and Ockford        |  |
| 9. Farnham Castle                |  |  |



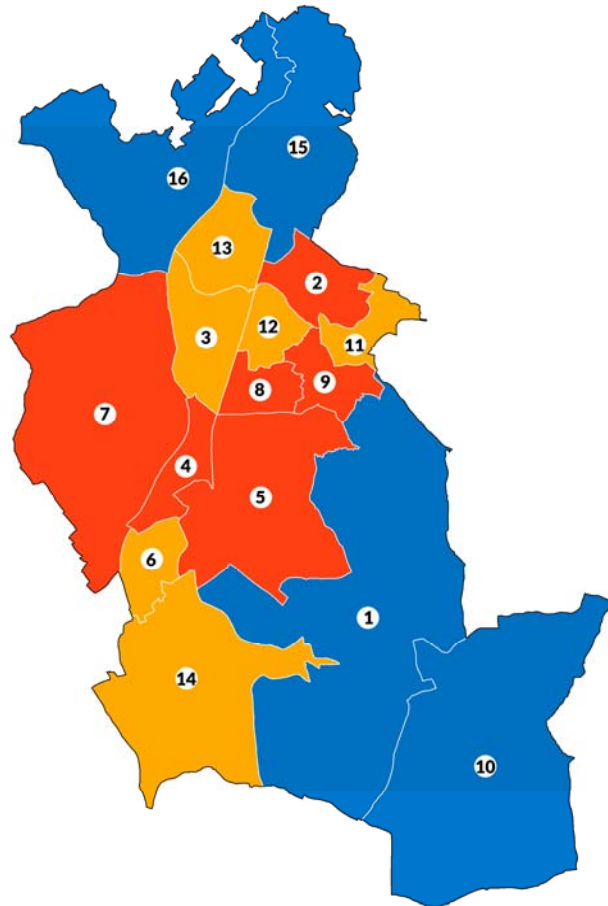
## Wealden

1. Arlington
2. Buxted
3. Chiddingly, East  
Hoathly and Waldron
4. Crowborough Central
5. Crowborough  
Jarvis Brook
6. Crowborough North
7. Crowborough  
South East
8. Crowborough  
South West
9. Crowborough  
St Johns
10. Danehill and  
Fletching
11. Forest Row
12. Framfield and  
Cross-in-Hand
13. Frant and Wadhurst
14. Hadlow Down and  
Rotherfield
15. Hailsham Central
16. Hailsham East
17. Hailsham North
18. Hailsham North West
19. Hailsham South
20. Hailsham West
21. Hartfield
22. Heathfield North
23. Heathfield South
24. Hellingly
25. Herstmonceux and Pevensey Levels
26. Horam and Punnetts Town
27. Lower Willingdon
28. Maresfield
29. Mayfield and Five Ashes
30. Pevensey Bay
31. Polegate Central
32. Polegate North
33. Polegate South and Willingdon Watermill
34. South Downs
35. Stone Cross
36. Uckfield East
37. Uckfield New Town
38. Uckfield North
39. Uckfield Ridgewood  
and Little Horsted
40. Upper Willingdon
41. Withyham



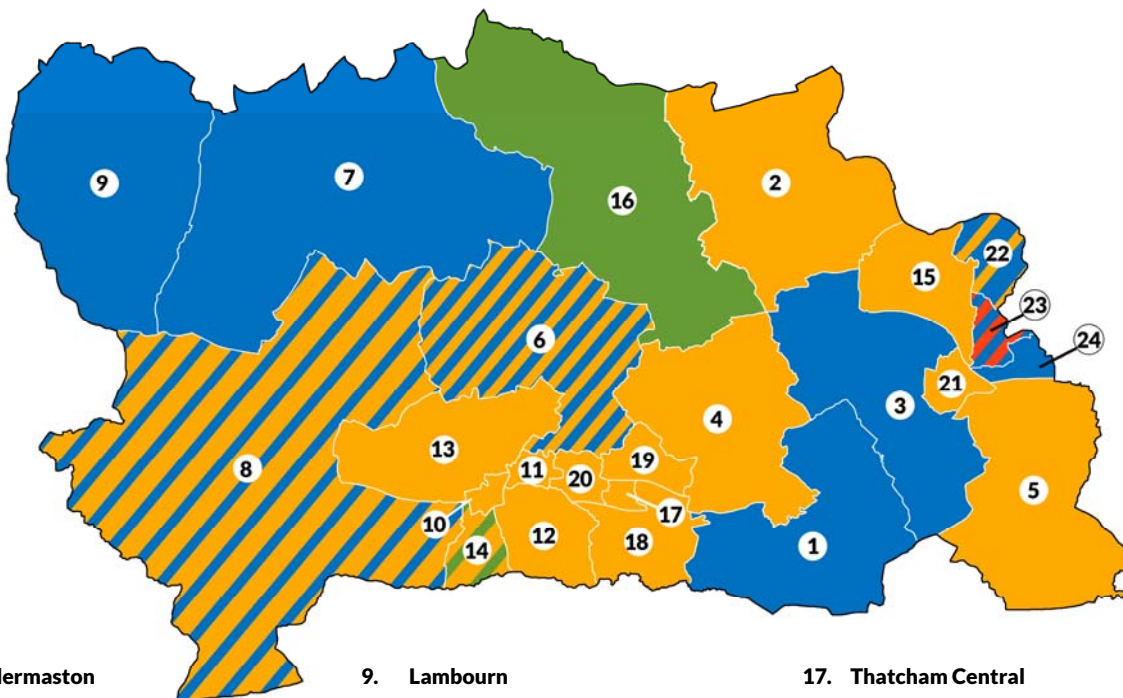
## Welwyn Hatfield

1. Brookmans Park and Little Heath
2. Haldens
3. Handside
4. Hatfield Central
5. Hatfield East
6. Hatfield South
7. Hatfield Villages
8. Hatfield West
9. Hollybush
10. Howlands
11. Northhaw and Cuffley
12. Panshanger
13. Peartree
14. Sherrards
15. Welham Green
16. Welwyn East
17. Welwyn West



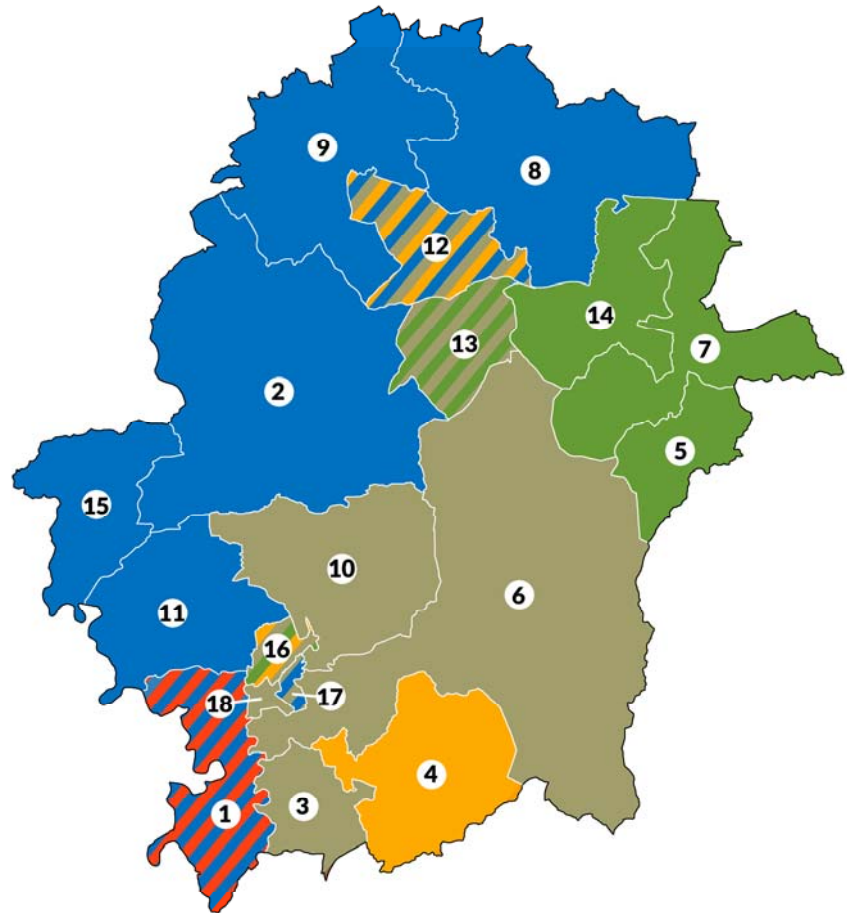
## West Berkshire

- |                            |                         |                                   |
|----------------------------|-------------------------|-----------------------------------|
| 1. Aldermaston             | 9. Lambourn             | 17. Thatcham Central              |
| 2. Basildon                | 10. Newbury Central     | 18. Thatcham Colthop and Crookham |
| 3. Bradfield               | 11. Newbury Clay Hill   | 19. Thatcham North East           |
| 4. Bucklebury              | 12. Newbury Greenham    | 20. Thatcham West                 |
| 5. Burghfield and Mortimer | 13. Newbury Speen       | 21. Theale                        |
| 6. Chieveley and Cold Ash  | 14. Newbury Wash Common | 22. Tilehurst and Purley          |
| 7. Downlands               | 15. Pangbourne          | 23. Tilehurst Birch Copse         |
| 8. Hungerford and Kintbury | 16. Ridgeway            | 24. Tilehurst South               |



## West Devon

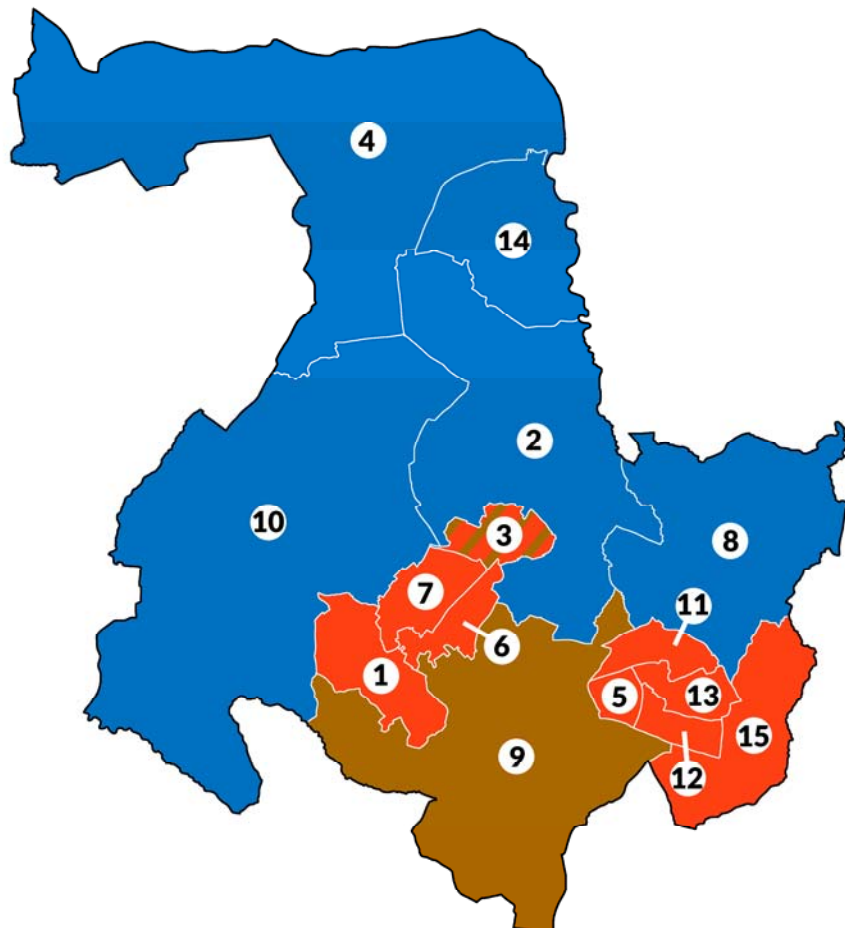
1. Bere Ferrers
2. Bridestowe
3. Buckland Monachorum
4. Burrator
5. Chagford
6. Dartmoor
7. Drewsteignton
8. Exbourne
9. Hatherleigh
10. Mary Tavy
11. Milton Ford
12. Okehampton North
13. Okehampton South
14. South Tawton
15. Tamarside
16. Tavistock North
17. Tavistock South East
18. Tavistock South West



## West Lancashire

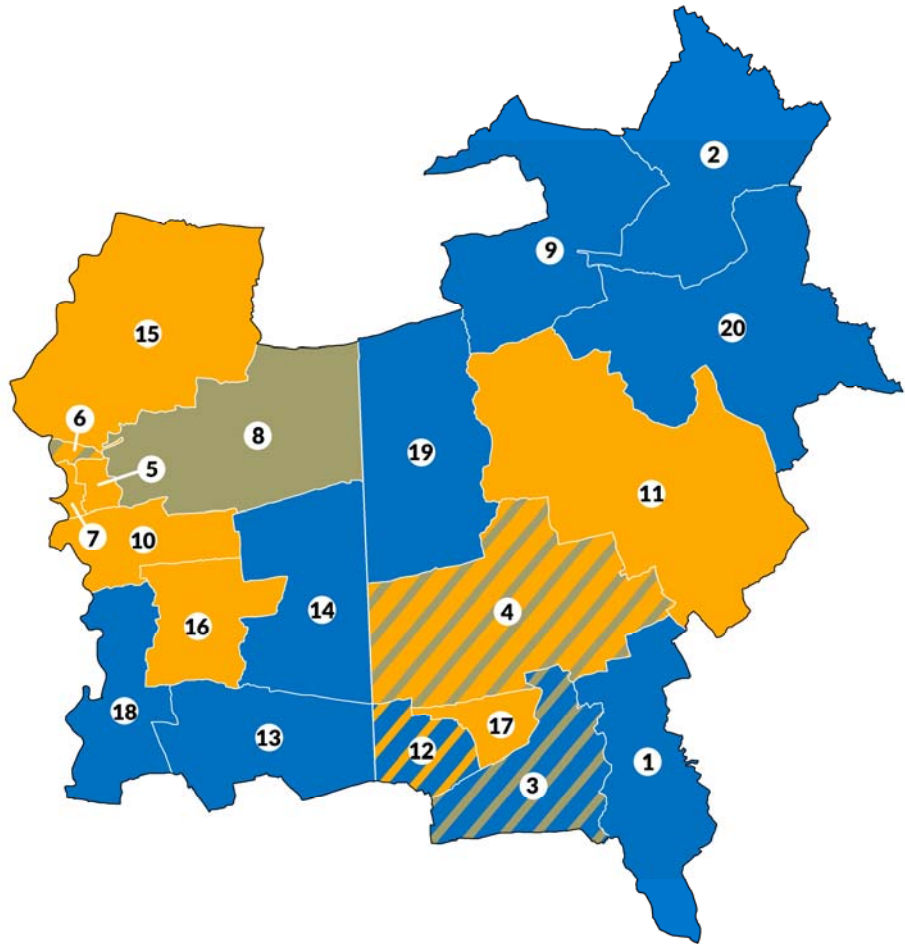
boundary changes

1. Aughton and Holborn
2. Burscough Bridge and Rufford
3. Burscough Town
4. North Meols and Hesketh
5. Old Skelmersdale
6. Ormskirk East
7. Ormskirk West
8. Rural North East
9. Rural South
10. Rural West
11. Skelmersdale North
12. Skelmersdale South
13. Tanhouse and Skelmersdale Town Centre
14. Tarleton Village
15. Up Holland



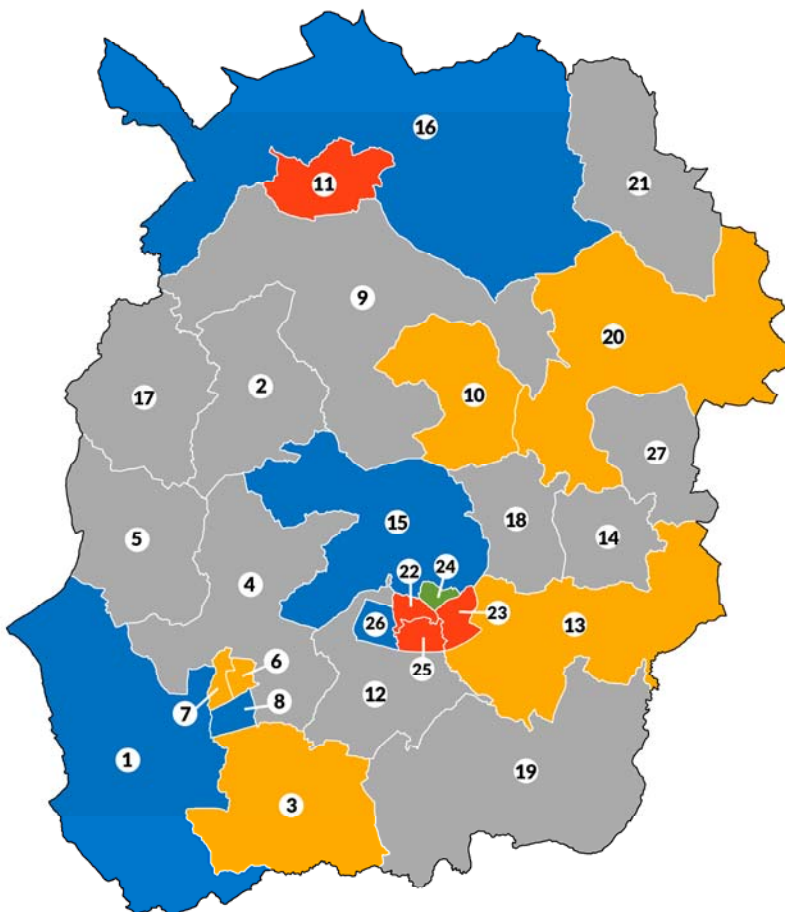
## West Lindsey

1. Bardney
2. Caistor and Yarborough
3. Cherry Willingham
4. Dunsholme and Welton
5. Gainsborough East
6. Gainsborough North
7. Gainsborough South West
8. Hemswell
9. Kelsey Wold
10. Lea
11. Market Rasen
12. Nettleham
13. Saxilby
14. Scampton
15. Scotter and Blyton
16. Stow
17. Sudbrooke
18. Torksey
19. Waddingham and Spital
20. Wold View

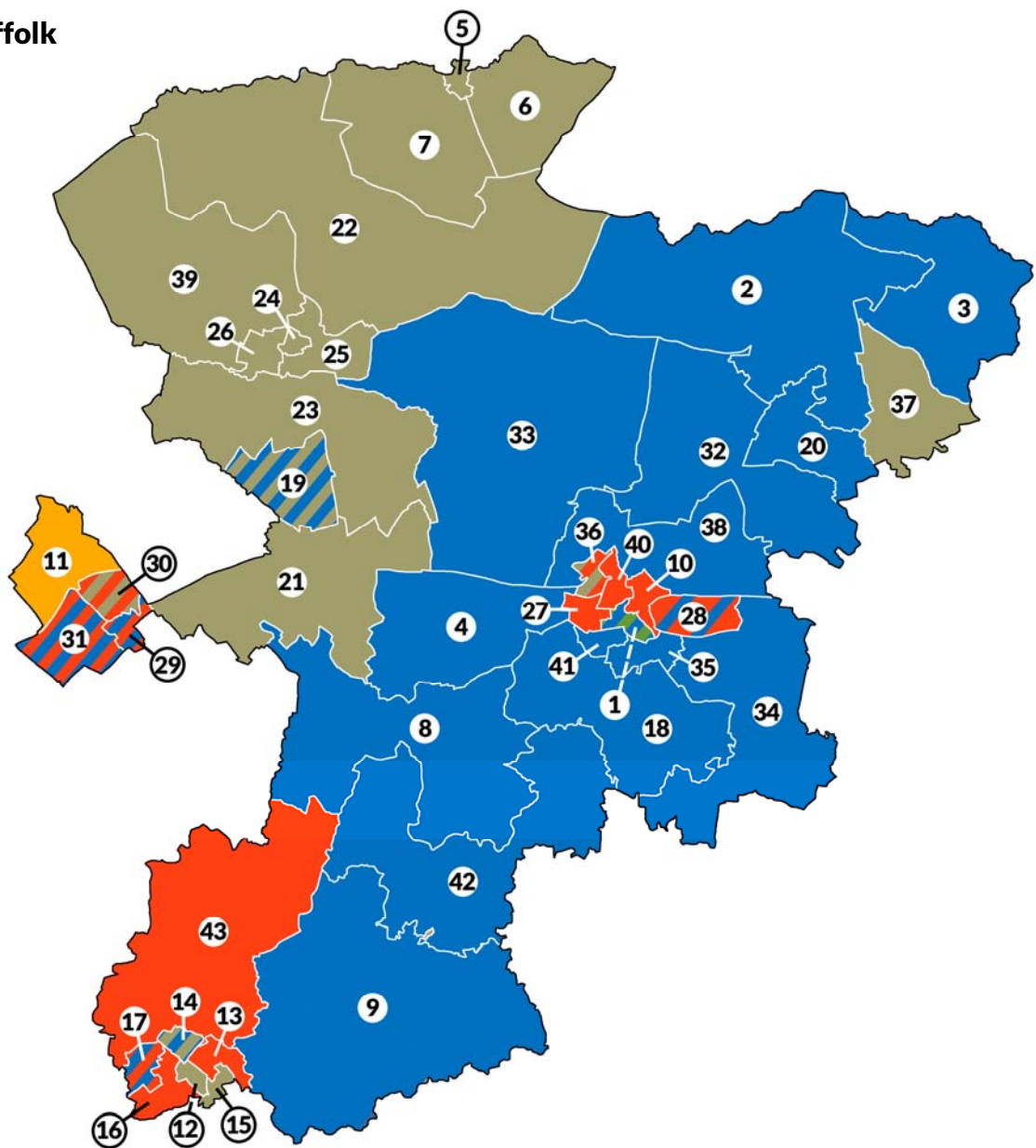


## West Oxfordshire

1. Alvescot and Filkins
2. Ascott and Shipton
3. Bampton and Clanfield
4. Brize Norton and Shilton
5. Burford
6. Carterton North East
7. Carterton North West
8. Carterton South
9. Chadlington and Churchill
10. Charlbury and Finstock
11. Chipping Norton
12. Ducklington
13. Eynsham and Cassington
14. Freeland and Hanborough
15. Hailey, Minster Lovell and Leafield
16. Kingham, Rollright and Enstone
17. Milton-Under-Wychwood
18. North Leigh
19. Standlake, Aston and Stanton Harcourt
20. Stonesfield and Tacksley
21. Witney Central
22. Witney East
23. Witney North
24. Witney South
25. Witney West
26. Woodstock and Bladon



## West Suffolk

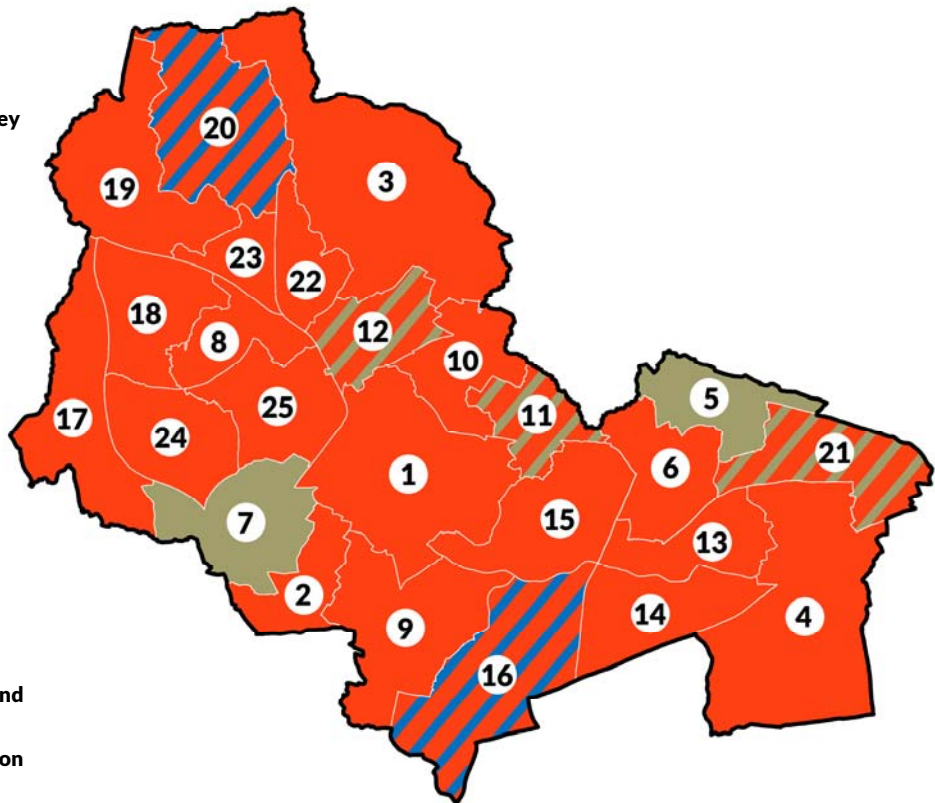


- |                                |                                    |                                   |
|--------------------------------|------------------------------------|-----------------------------------|
| 1. Abbeygate                   | 16. Haverhill South East           | 31. Newmarket West                |
| 2. Bardwell                    | 17. Haverhill West                 | 32. Pakenham and Troston          |
| 3. Barningham                  | 18. Horringer                      | 33. Risby                         |
| 4. Barrow                      | 19. Icen                           | 34. Rougham                       |
| 5. Brandon Central             | 20. Ixworth                        | 35. Southgate                     |
| 6. Brandon East                | 21. Kentford and Moulton           | 36. St Olaves                     |
| 7. Brandon West                | 22. Lakenheath                     | 37. Stanton                       |
| 8. Chedburgh and Chevington    | 23. Manor                          | 38. The Fornhams and Great Barton |
| 9. Clare, Hundon and Kedington | 24. Mildenhall Great Heath         | 39. The Rows                      |
| 10. Eastgate                   | 25. Mildenhall Kingsway and Market | 40. Tollgate                      |
| 11. Exning                     | 26. Mildenhall Queensway           | 41. Westgate                      |
| 12. Haverhill Central          | 27. Minden                         | 42. Whepstead and Wickhambrook    |
| 13. Haverhill East             | 28. Moreton Hall                   | 43. Withersfield                  |
| 14. Haverhill North            | 29. Newmarket East                 |                                   |
| 15. Haverhill South            | 30. Newmarket North                |                                   |

## Wigan

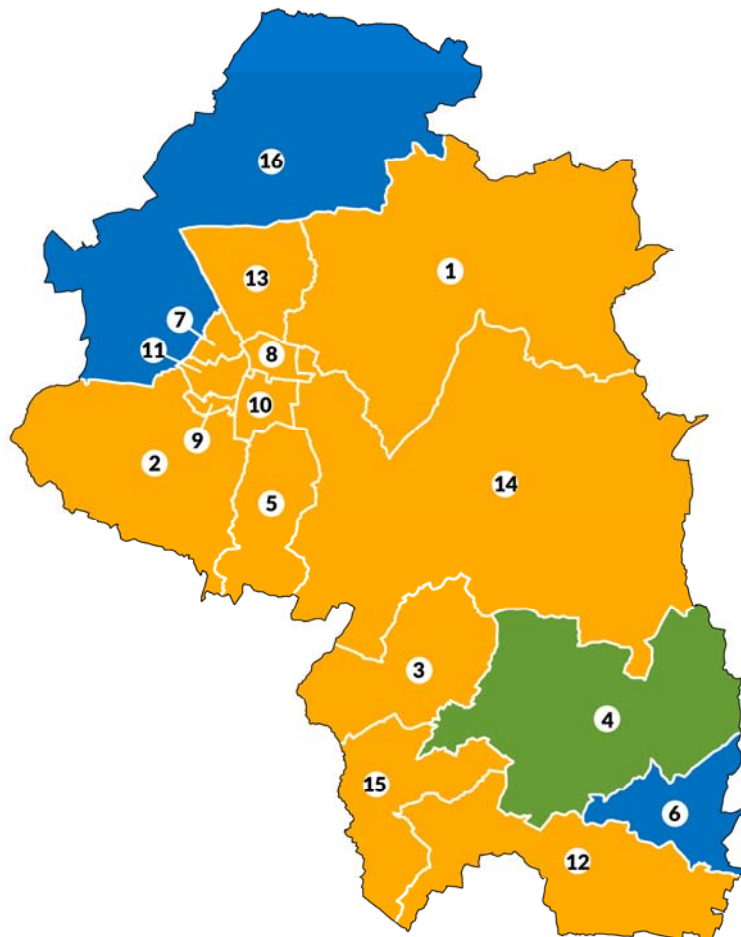
boundary changes

1. Abram
2. Ashton-in-Makerfield South
3. Aspull, New Springs & Whelley
4. Astley
5. Atherton North
6. Atherton South and Liliford
7. Bryn with Ashton-in-Makerfield North
8. Douglas
9. Golborne and Lowton West
10. Hindley
11. Hindley Green
12. Ince
13. Leigh Central and Lower Folds
14. Leigh South
15. Leigh West
16. Lowton East
17. Orrell
18. Pemberton
19. Shevington with Lower Ground
20. Standish with Langtree
21. Tyldesley and Mosley Common
22. Wigan Central
23. Wigan West
24. Winstanley
25. Worsley Mesnes

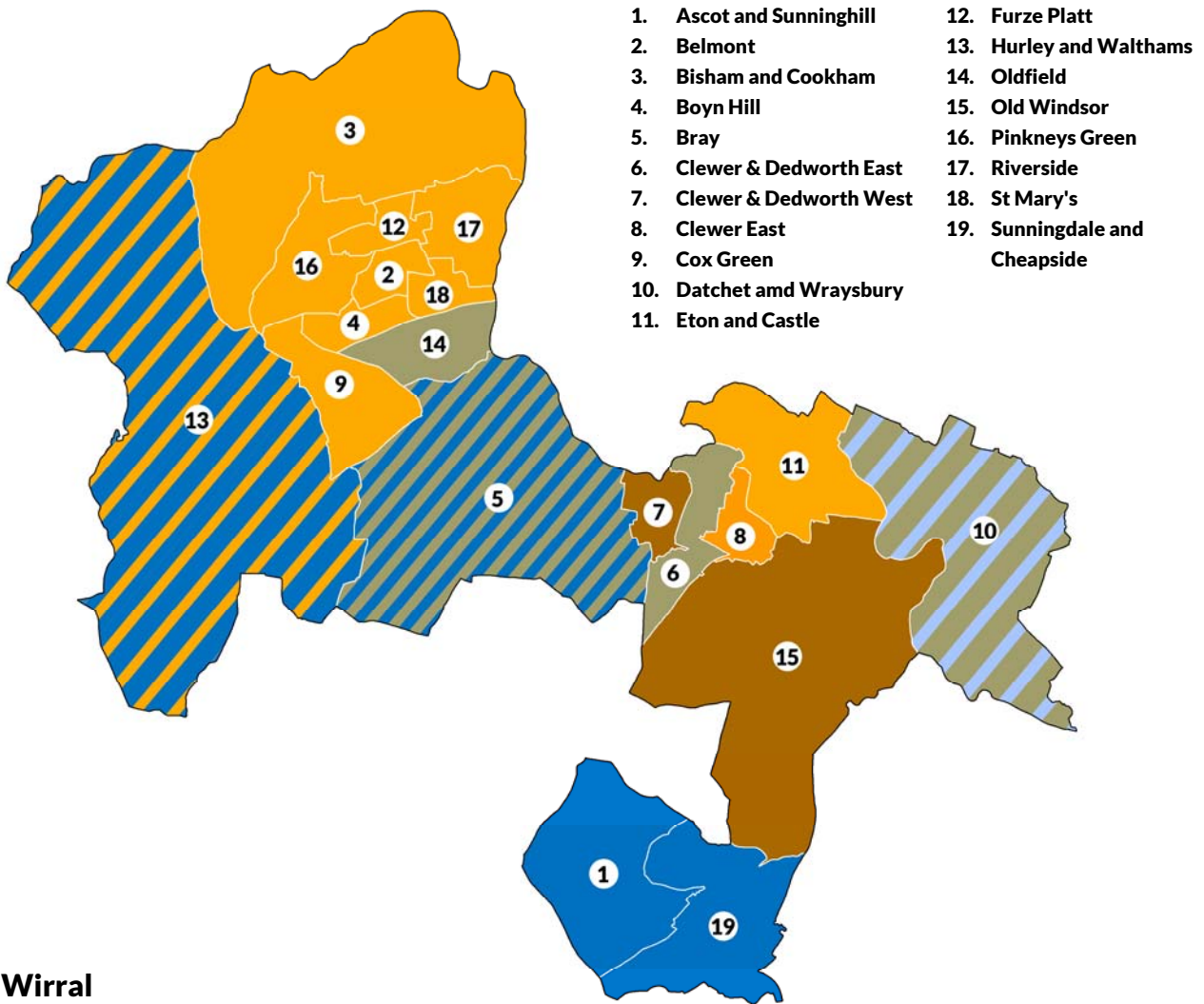


## Winchester

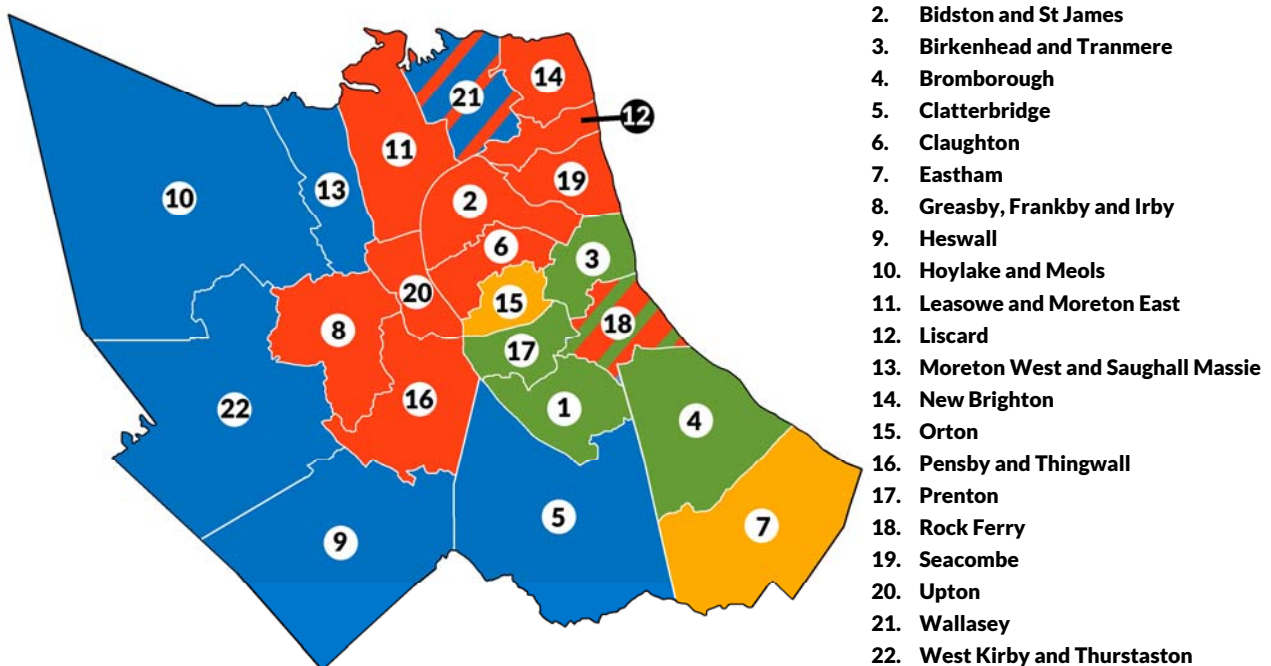
1. Alresford and Itchen Valley
2. Badger Farm and Oliver's Battery
3. Bishop's Waltham
4. Central Meon Valley
5. Colden Common and Twyford
6. Denmead
7. St Barnabas
8. St Bartholomew
9. St Luke
10. St Michael
11. St Paul
12. Southwick and Wickham
13. The Worthys
14. Upper Meon Valley
15. Whiteley and Shedfield
16. Wonston and Micheldever



## Windsor and Maidenhead

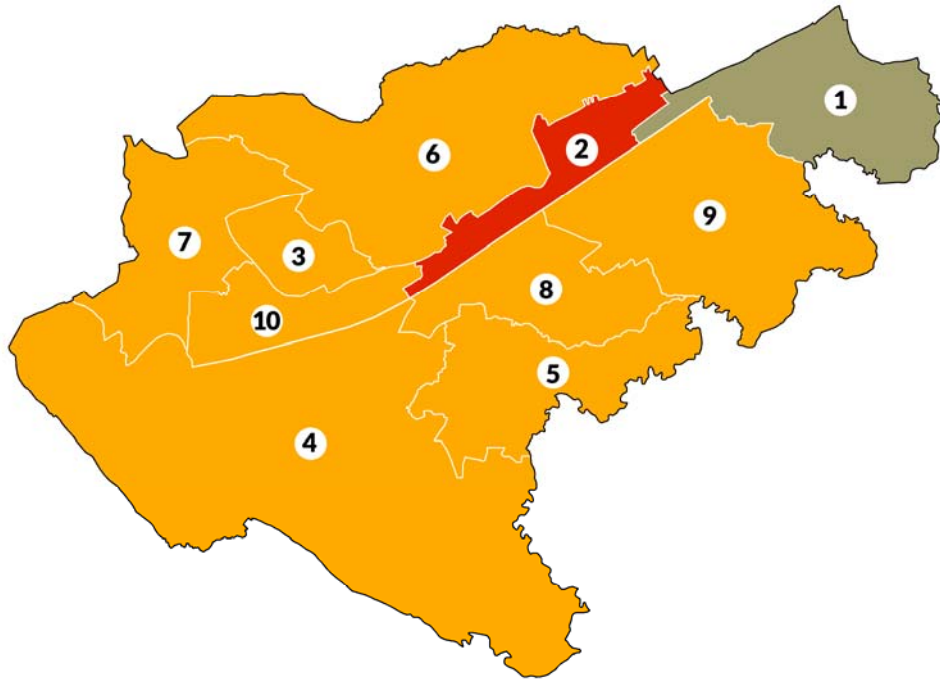


## Wirral



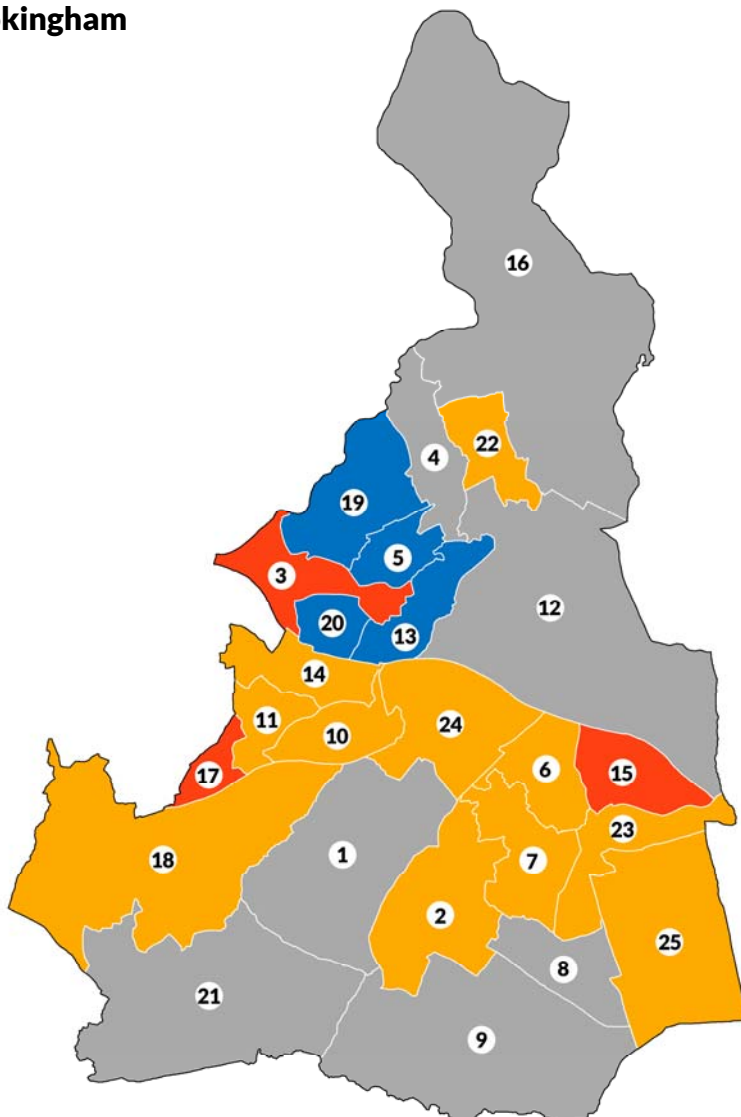
## Woking

1. Byfleet and West Byfleet
2. Canalside
3. Goldsworth Park
4. Heathlands
5. Hoe Valley
6. Horsell
7. Knaphill
8. Mount Hermon
9. Pyrford
10. St Johns



## Wokingham

1. Arborfield
2. Barkham
3. Bulmershe and Whitegates
4. Charvil
5. Coronation
6. Emmbrook
7. Evendons
8. Finchampstead North
9. Finchampstead South
10. Hawkedon
11. Hillside
12. Hurst
13. Loddon
14. Maiden Erlegh
15. Norreys
16. Remenham, Wargrave and Rusper
17. Shinfield North
18. Shinfield South
19. Sonning
20. South Lake
21. Swallowfield
22. Twyford
23. Wescott
24. Winnersh
25. Wokingham Without

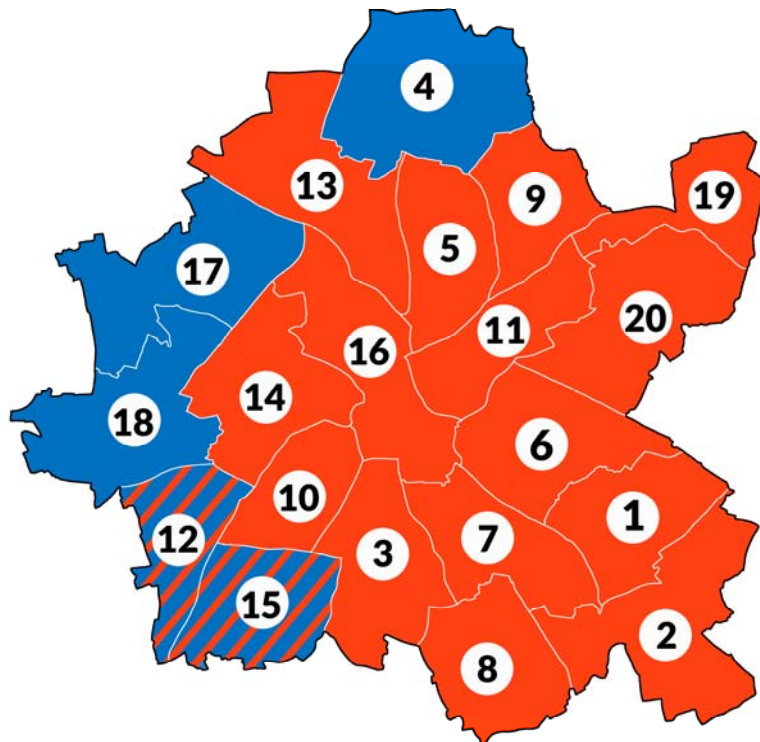




## Wolverhampton

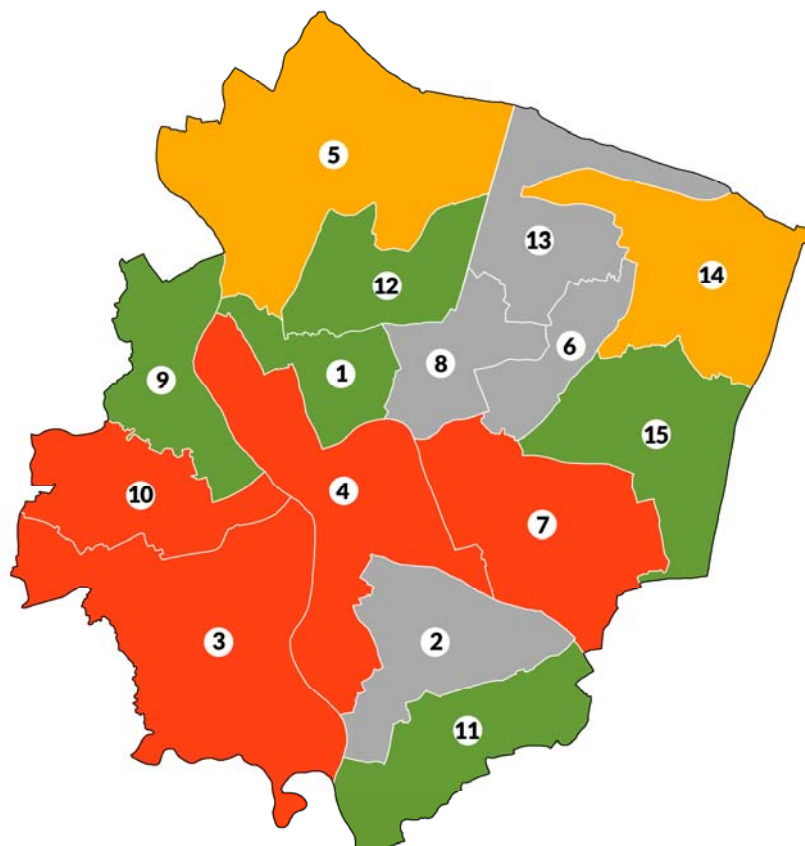
boundary changes

1. Bilston North
2. Bilston South
3. Blakenhall
4. Bushbury North
5. Bushbury South and Low Hill
6. East Park
7. Ettingshall North
8. Ettingshall South and Spring Vale
9. Fallings Park
10. Graiseley
11. Heath Town
12. Merry Hill
13. Oxley
14. Park
15. Penn
16. St Peter's
17. Tettenhall Regis
18. Tettenhall Wightwick
19. Wednesfield North
20. Wednesfield South



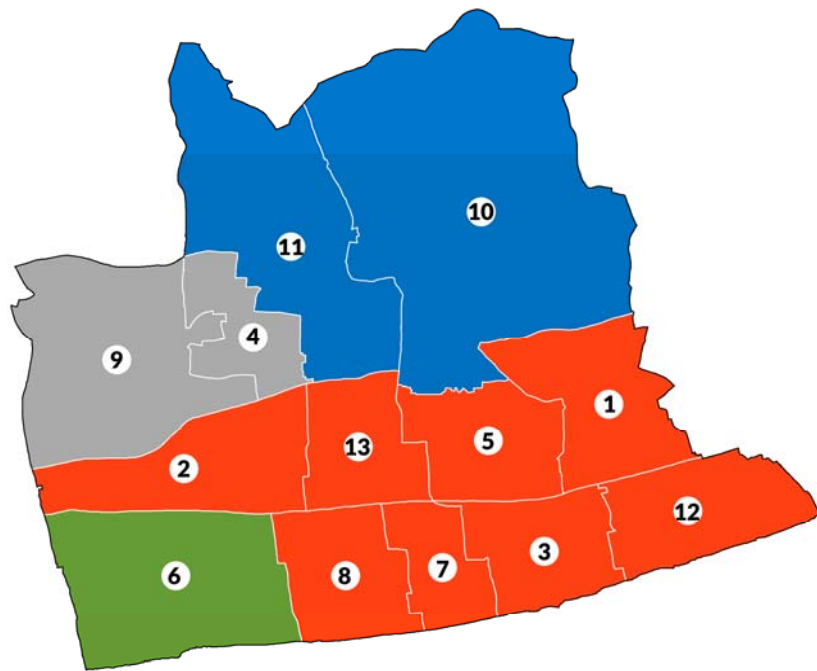
## Worcester

1. Arboretum
2. Battenhall
3. Bedwardine
4. Cathedral
5. Claines
6. Gorse Hill
7. Nunnery
8. Rainbow Hill
9. St Clement
10. St John
11. St Peter's Parish
12. St Stephen
13. Warndon
14. Warndon Parish North
15. Warndon Parish South

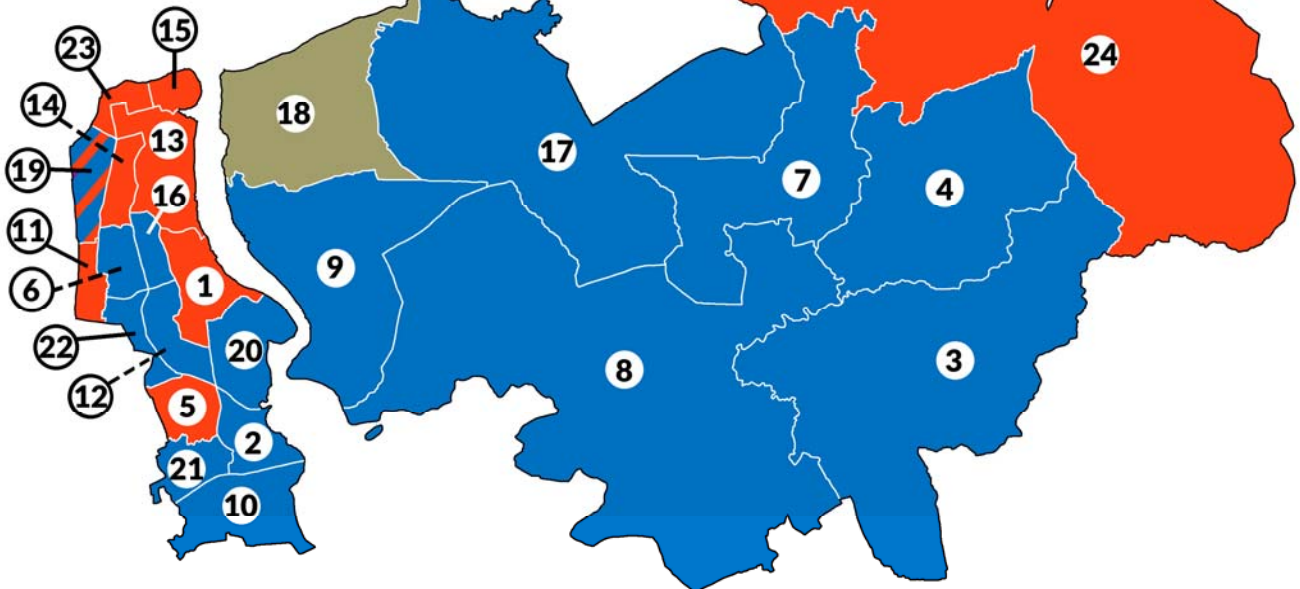


## Worthing

1. Broadwater
2. Castle
3. Central
4. Durrington
5. Gaisford
6. Goring
7. Heene
8. Marine
9. Northbrook
10. Offington
11. Salvington
12. Selden
13. Tarring



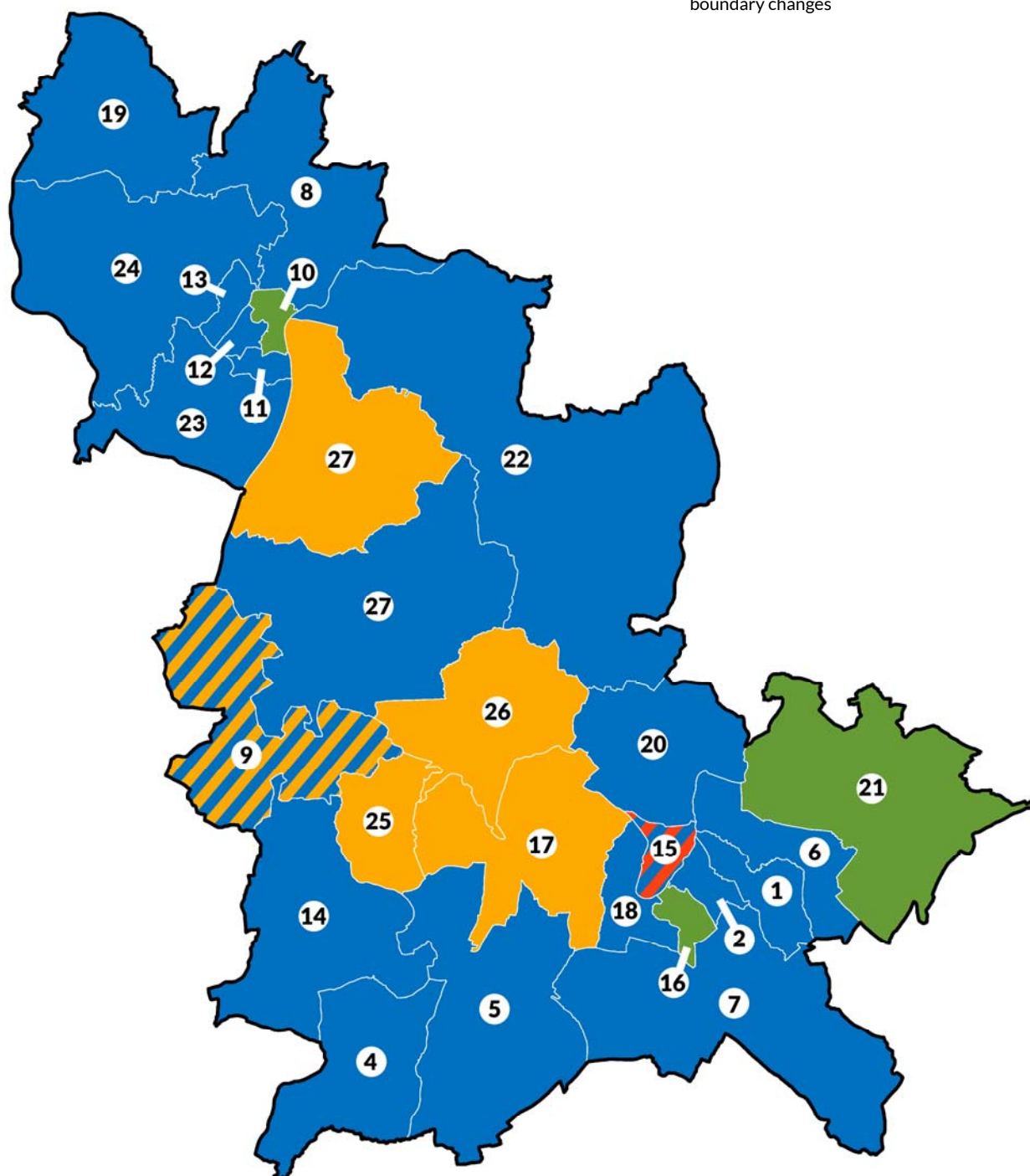
## Wyre



- |                           |                             |                           |
|---------------------------|-----------------------------|---------------------------|
| 1. Bourne                 | 9. Hardhorn with High Cross | 17. Preesall              |
| 2. Breck                  | 10. Jubilee                 | 18. Stanah                |
| 3. Brock with Calder      | 11. Marsh Mill              | 19. Tithebarn             |
| 4. Cartleton              | 12. Mount                   | 20. Victoria and Norcross |
| 5. Cleveleys Park         | 13. Park                    | 21. Warren                |
| 6. Garstang               | 14. Pharos                  | 22. Wyresdale             |
| 7. Great Eccleston        | 15. Pheasants Wood          |                           |
| 8. Hambleton and Stalmine | 16. Pilling                 |                           |

## Wychavon

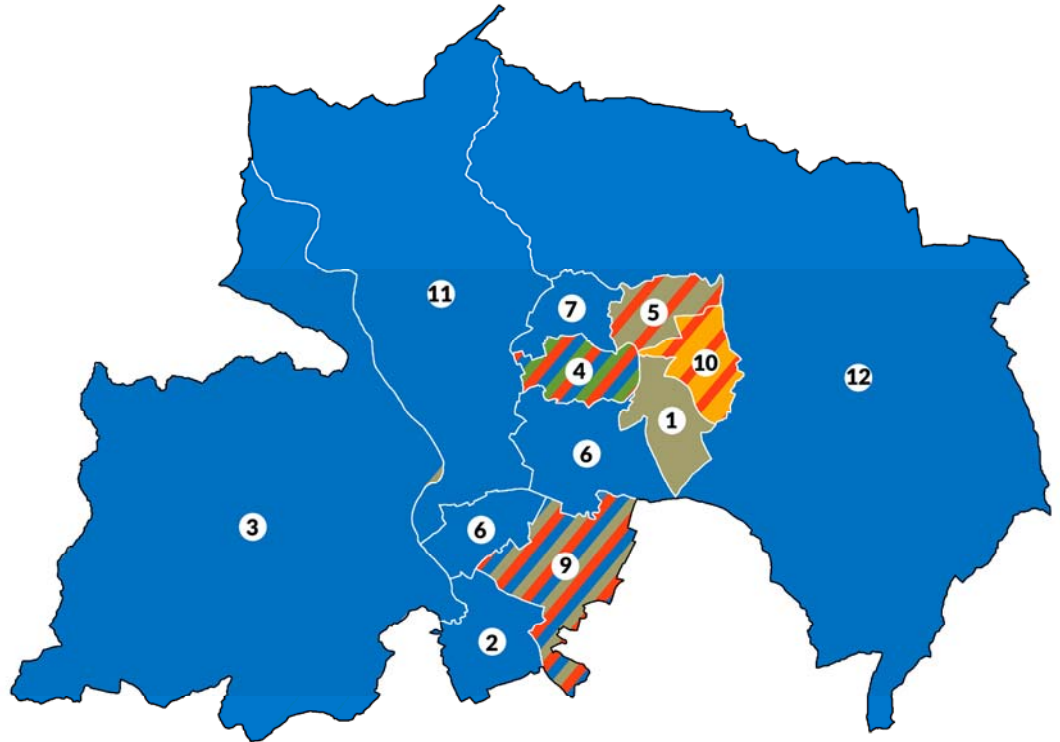
boundary changes



- |   |                           |  |
|---|---------------------------|--|
| 1. Badsey and Aldington                     | 10. Droitwich East        | 21. Honeybourne, Pebworth and The Littletons |
| 2. Bengeworth                               | 11. Droitwich South East  | 22. Inkberrow                                |
| 3. Bowbrook                                 | 12. Droitwich South West  | 23. North Claines and Salwarpe               |
| 4. Bredon                                   | 13. Droitwich West        | 24. Ombersley                                |
| 5. Bredon Hill                              | 14. Eckington             | 25. Pershore                                 |
| 6. Bretforton and Offenham                  | 15. Evesham North         | 26. Pinvin                                   |
| 7. Broadway, Sedgebarrow and Childswickham  | 16. Evesham South         | 27. Upton Snodbury                           |
| 8. Dodderhill                               | 17. Fladbury              |  |
| 9. Drakes Broughton, Norton and Whittington | 18. Hampton               |  |
|   | 19. Hartlebury            |  |
|   | 20. Harvington and Norton |  |

## Wyre Forest

1. Aggborough and Spennells
2. Areley Kings and Riverside
3. Bewdley and Rock
4. Blakebrook and Habberley South
5. Broadwaters
6. Foley Park and Hoobrook
7. Franche and Habberley North
8. Lickhill
9. Mitton
10. Offmore and Comberton
11. Wribbenhall and Areley
12. Wyre Forest Rural



## York

1. Acomb
2. Bishopsthorpe
3. Clifton
4. Copmanthorpe
5. Dringhouses and Woodthorpe
6. Fishergate
7. Fulford and Heslington
8. Guildhall
9. Haxby and Wigginton
10. Heworth
11. Heworth Without
12. Holgate
13. Hull Road
14. Huntington and New Earswick
15. Micklegate
16. Osbaldwick and Derwent
17. Rawcliffe and Clifton Without
18. Rural West York
19. Strensall
20. Westfield
21. Wheldrake

