

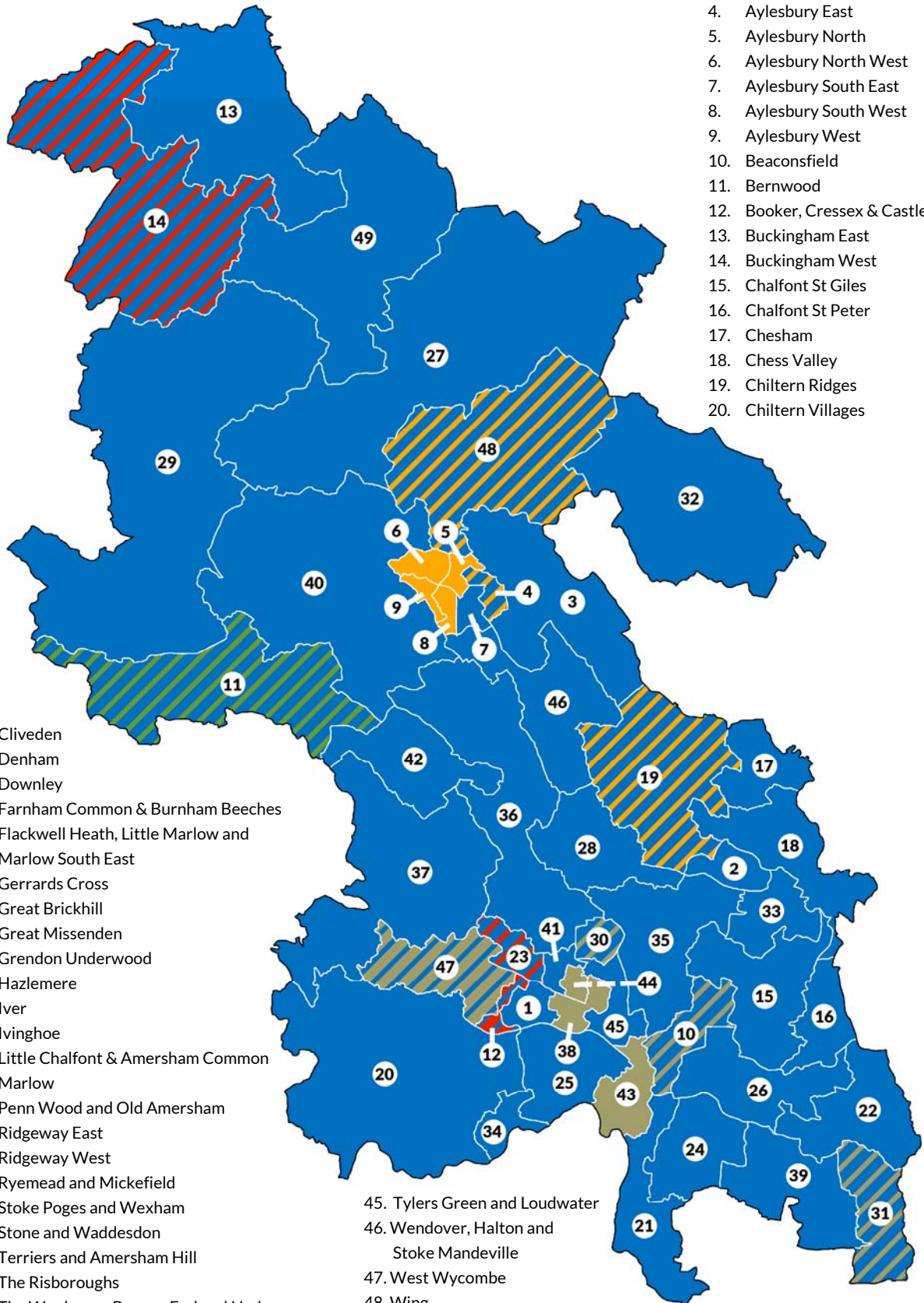
County Councils and Unitary County Councils

Key

	Conservative Party
	Labour Party
	Liberal Democrats
	Green Party
	Reform UK
	UKIP
	Mebyon Kernow
	Hartlepool Independent Union
	Independent
	Residents' Association (of any description)
	No election in this ward this year

Buckinghamshire

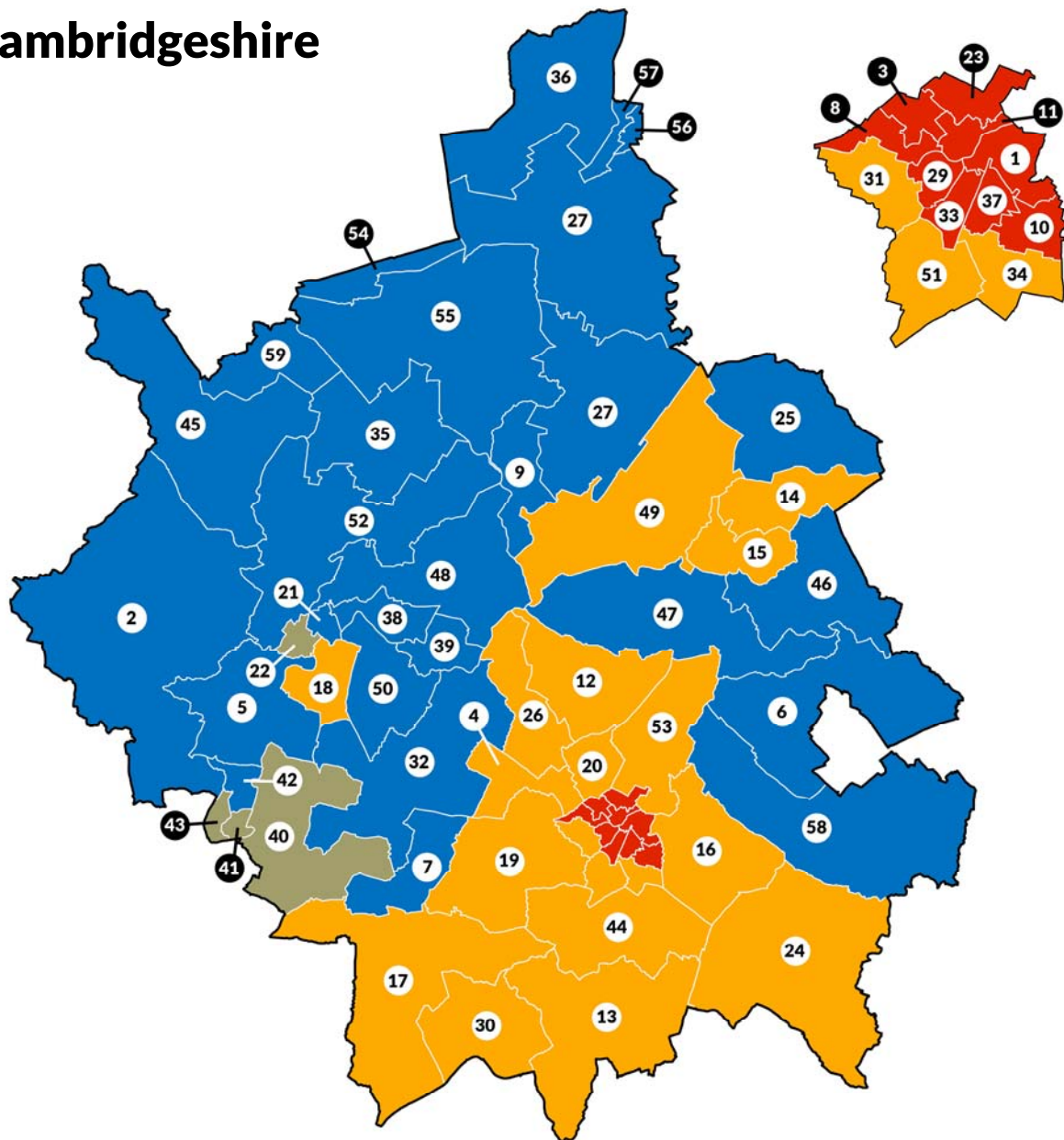
1. Abbey
2. Amersham and Chesham Bois
3. Aston Clinton and Bierton
4. Aylesbury East
5. Aylesbury North
6. Aylesbury North West
7. Aylesbury South East
8. Aylesbury South West
9. Aylesbury West
10. Beaconsfield
11. Bernwood
12. Booker, Cressex & Castlefields
13. Buckingham East
14. Buckingham West
15. Chalfont St Giles
16. Chalfont St Peter
17. Chesham
18. Chess Valley
19. Chiltern Ridges
20. Chiltern Villages



21. Cliveden
22. Denham
23. Downley
24. Farnham Common & Burnham Beeches
25. Flackwell Heath, Little Marlow and Marlow South East
26. Gerrards Cross
27. Great Brickhill
28. Great Missenden
29. Grendon Underwood
30. Hazlemere
31. Iver
32. Ivinghoe
33. Little Chalfont & Amersham Common
34. Marlow
35. Penn Wood and Old Amersham
36. Ridgeway East
37. Ridgeway West
38. Ryemead and Mickfield
39. Stoke Poges and Wexham
40. Stone and Waddesdon
41. Terriers and Amersham Hill
42. The Risboroughs
43. The Wooburns, Bourne End and Hedsor
44. Totteridge and Bowerdean

45. Tylers Green and Loudwater
46. Wendover, Halton and Stoke Mandeville
47. West Wycombe
48. Wing
49. Winslow

Cambridgeshire

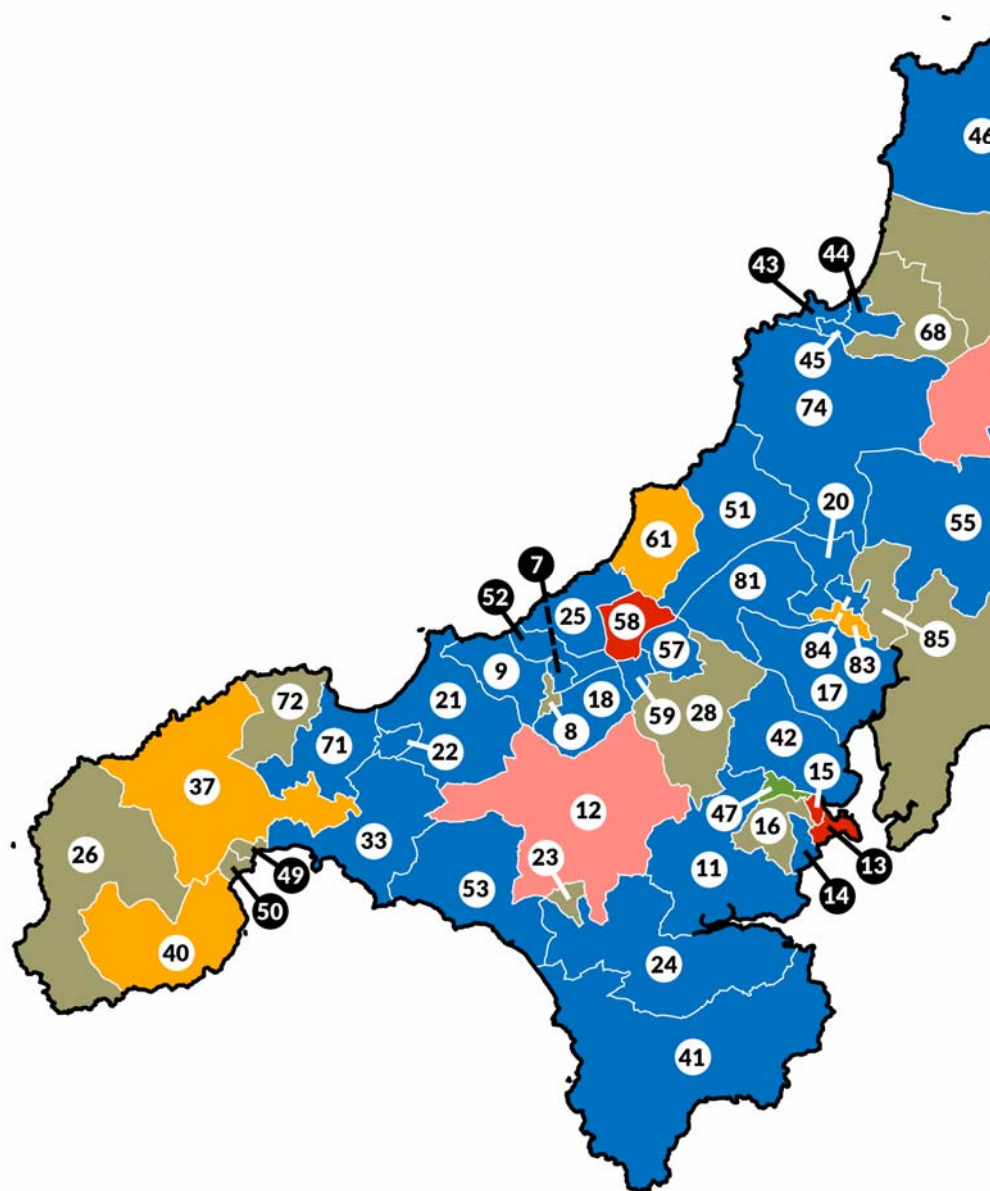


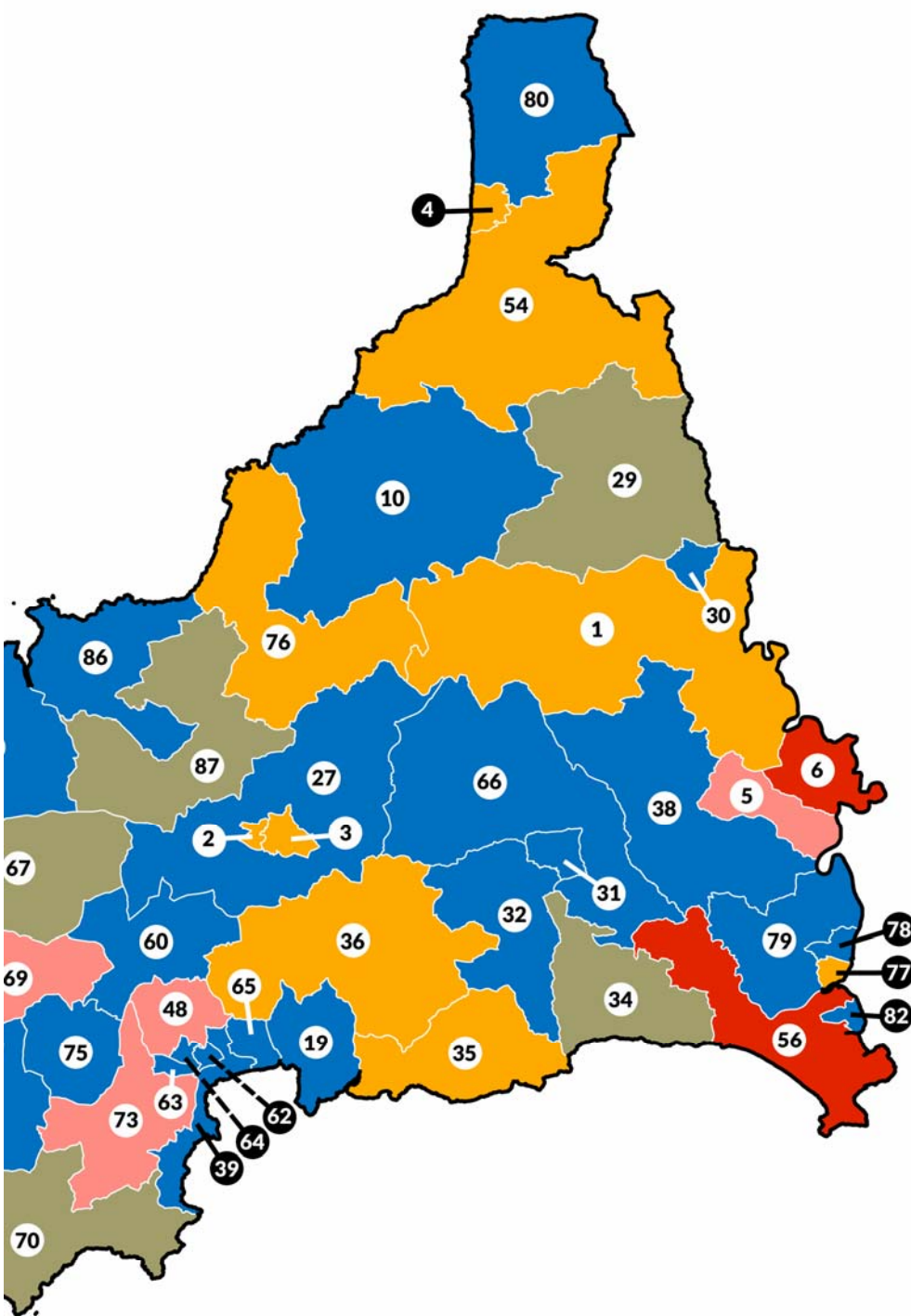
- | | | |
|--------------------------------------|--------------------------------------|--|
| 1. Abbey | 21. Huntingdon N. & Hartford | 41. St Neots Eynesbury |
| 2. Alconbury and Kimbolton | 22. Huntingdon West | 42. St Neots Priory Park and Little Paxton |
| 3. Arbury | 23. King's Hedges | 43. St Neots The Eatons |
| 4. Bar Hill | 24. Linton | 44. Sawston and Shelford |
| 5. Brampton and Buckden | 25. Littleport | 45. Sawtry and Stilton |
| 6. Burwell | 26. Longstanton, Northstowe and Over | 46. Soham North and Isleham |
| 7. Cambourne | 27. March North and Waldersay | 47. Soham South & Haddenham |
| 8. Castle | 28. March South and Rural | 48. Somersham and Earith |
| 9. Chatteris | 29. Market | 49. Sutton |
| 10. Cherry Hinton | 30. Melbourn and Bassingbourn | 50. The Hemingfords & Fenstanton |
| 11. Chesterton | 31. Newnham | 51. Trumpington |
| 12. Cottenham & Willingham | 32. Papworth and Swavesey | 52. Warboys and The Stukeleys |
| 13. Duxford | 33. Petersfield | 53. Waterbeach |
| 14. Ely North | 34. Queen Edith's | 54. Whittlesey North |
| 15. Ely South | 35. Ramsey and Bury | 55. Whittlesey South |
| 16. Fulbourn | 36. Roman Bank and Peckover | 56. Wisbech East |
| 17. Gamlingay | 37. Romsey | 57. Wisbech West |
| 18. Godmanchester & Huntingdon South | 38. St Ives North and Wyton | 58. Woodditton |
| 19. Hardwick | 39. St Ives South and Needingworth | 59. Yaxley and Farcet |
| 20. Histon and Impington | 40. St Neots East and Gransden | |

Cornwall

boundary changes

1. Altarnun and Stoke Climsland
2. Bodmin St Mary's and St Leonard
3. Bodmin St Petroc's
4. Bude
5. Callington and St Dominic
6. Calstock
7. Camborne Roskear and Tuckingmill
8. Camborne Trelowarren
9. Camborne West and Treswithian
10. Camelford and Bocastle
11. Constantine, Mabe and Mawnan
12. Crowan, Sithney and Wendron
13. Falmouth Arwenack
14. Falmouth Boslowick
15. Falmouth Penwerris
16. Falmouth Trescobeas and Budock
17. Feock and Kea
18. Four Lanes, Beacon and Troon
19. Fowey, Tywardreath and Par
20. Gloweth, Malabar and Shortlanesend
21. Gwinear-Gwithian and Hayle East
22. Hayle West
23. Helston North
24. Helston South and Meneage
25. Illogan and Portreath
26. Land's End
27. Lanivet, Blisland and Bodmin St Lawrence
28. Lanner, Stithians and Gwennap
29. Launceston North and North Petherwin
30. Launceston South
31. Liskeard Central
32. Liskeard South and Dobwalls
33. Long Rock, Marazion and St Erth
34. Looe East and Deviock
35. Looe West, Pelynt, Lansallos and Lanteglos
36. Lostwithiel and Lanreath
37. Ludgvan, Madron, Gulval and Heamoor
38. Lynher
39. Mevagissey and St Austell Bay
40. Mousehole, Newlyn and St Buryan
41. Mullion and St Keverne
42. Mylor, Perranarworthal and Ponsanooth
43. Newquay Central and Pentire

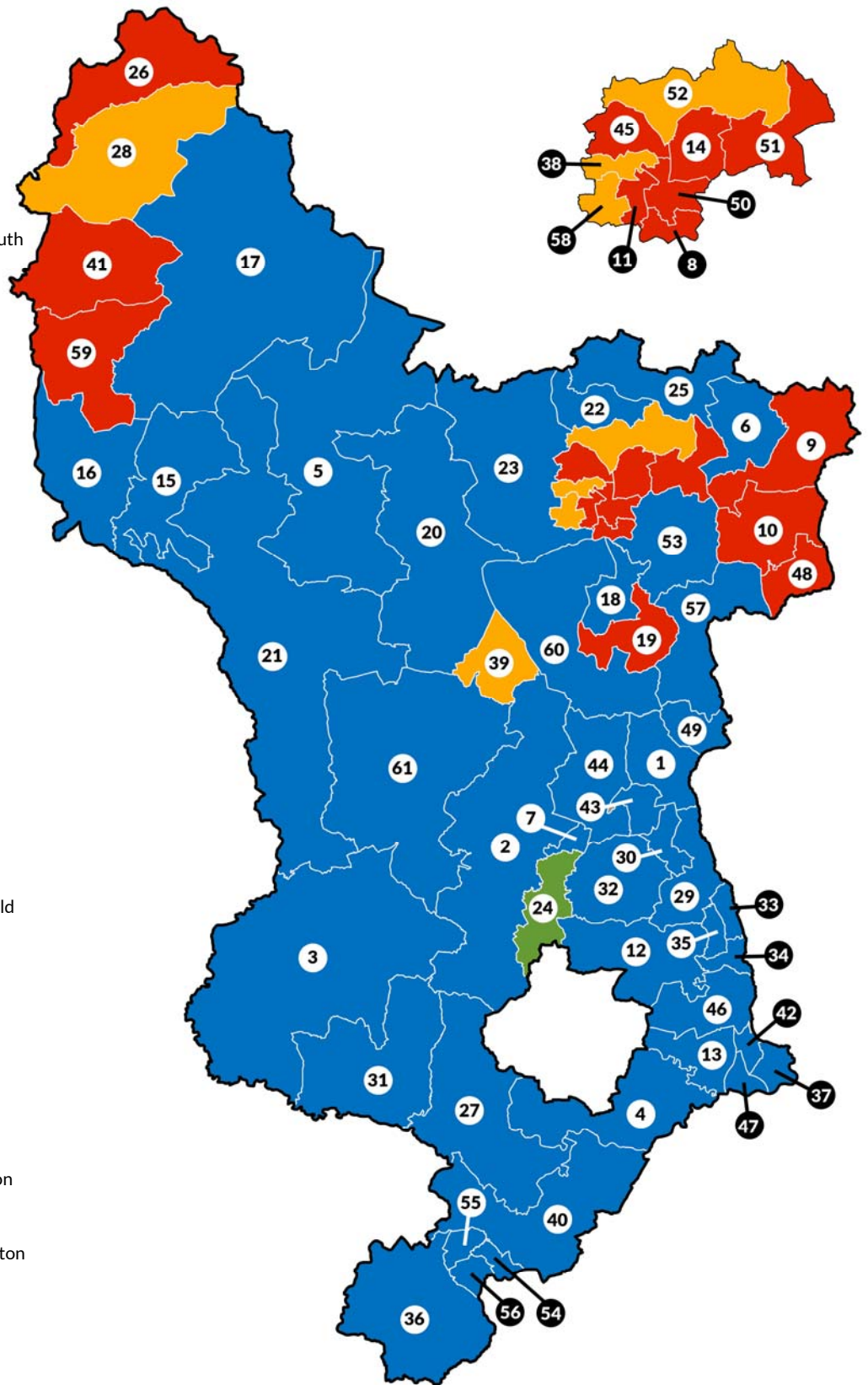




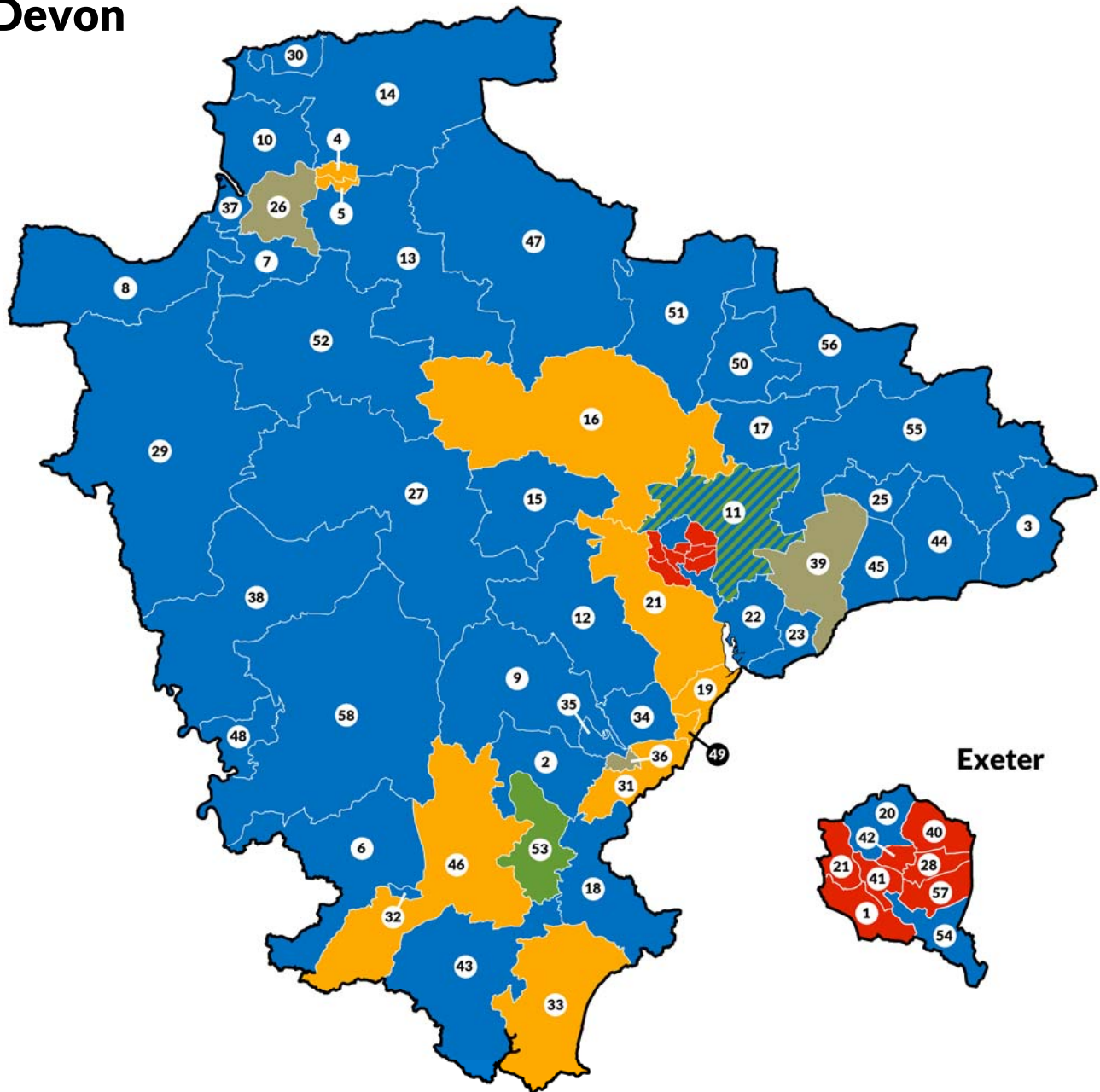
- 44. Newquay Porth and Tretherras
- 45. Newquay Trenance
- 46. Padstow
- 47. Penryn
- 48. Penwithick and Boscoppa
- 49. Penzance East
- 50. Penzance Promenade
- 51. Perranporth
- 52. Pool and Tehidy
- 53. Porthleven, Breage and Germoe
- 54. Poundstock
- 55. Probus and St Erme
- 56. Rame Peninsula and St Germans
- 57. Redruth Central, Carharrack and St Day
- 58. Redruth North
- 59. Redruth South
- 60. Roche and Bugle
- 61. St Agnes
- 62. St Austell Bethel and Holmbush
- 63. St Austell Central and Gover
- 64. St Austell Poltair and Mount Charles
- 65. St Blazey
- 66. St Cleer and Menheniot
- 67. St Columb Major, St Mawgan & St Wenn
- 68. St Columb Minor and Colan
- 69. St Dennis and St Enoder
- 70. St Goran, Tregony and The Roseland
- 71. St Ives East, Lelant and Carbis Bay
- 72. St Ives West and Towednack
- 73. St Mewan and Grampound
- 74. St Newlyn East, Cubert and Goonhavern
- 75. St Stephen-in-Brannel
- 76. St Teath and Tintagel
- 77. Saltash Essa
- 78. Saltash Tamar
- 79. Saltash Trematon and Landrake
- 80. Stratton, Kilkhampton and Morwenstow
- 81. Threemilestone and Chacewater
- 82. Torpoint
- 83. Truro Boscawen and Redannick
- 84. Truro Moresk and Trehaverne
- 85. Truro Tregolis
- 86. Wadebridge East and St Minver
- 87. Wadebridge West and St Mabyn

Derbyshire

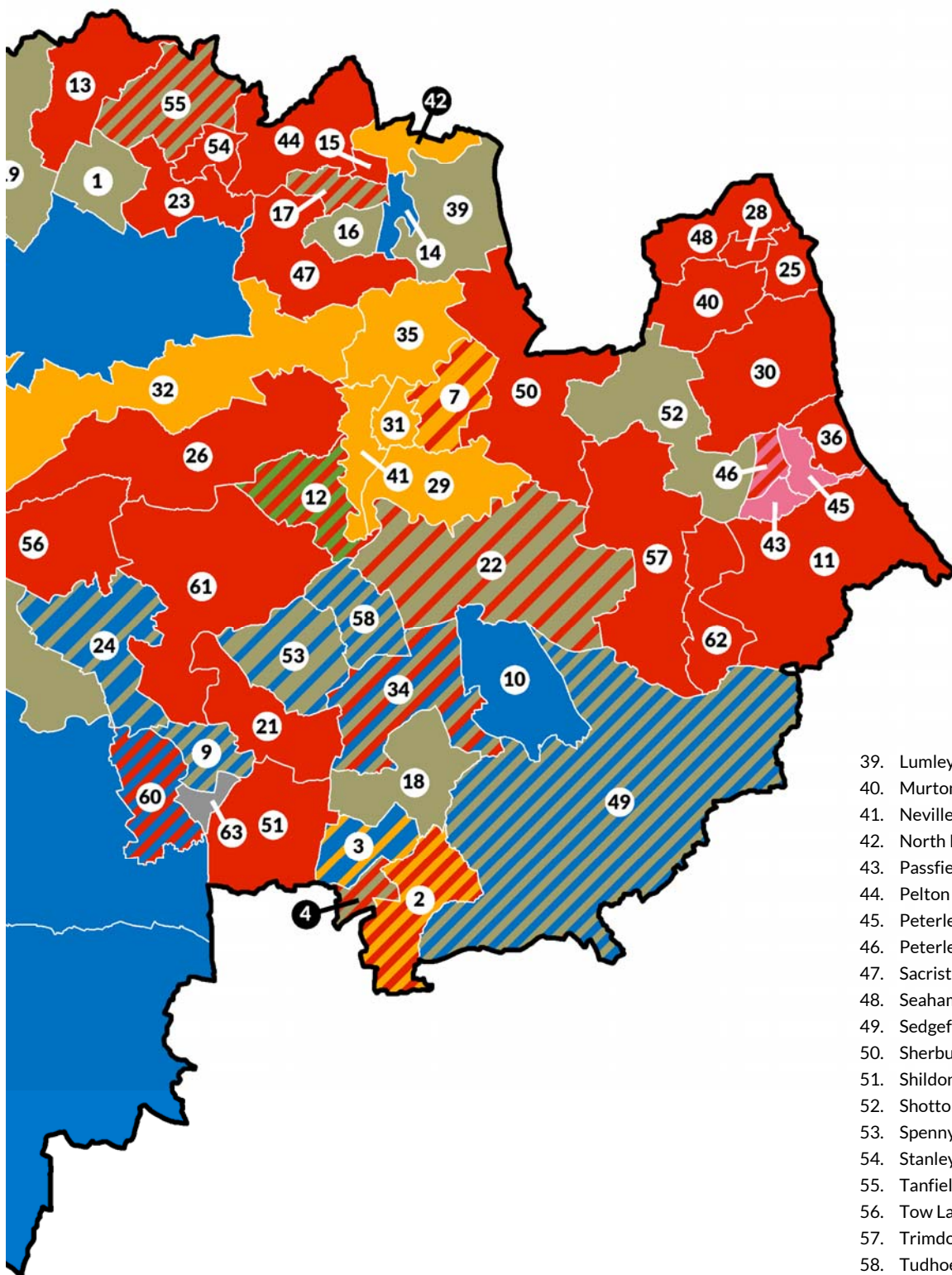
1. Alfreton and Somercotes
2. Alport and Derwent
3. Ashbourne
4. Aston
5. Bakewell
6. Barlborough and Clowne
7. Belper
8. Birdholme
9. Bolsover North
10. Bolsover South
11. Boythorpe and Brampton South
12. Breadsall and West Hallam
13. Breaston
14. Brimington
15. Buxton North and East
16. Buxton West
17. Chapel and Hope Valley
18. Clay Cross North
19. Clay Cross South
20. Derwent Valley
21. Dovedale
22. Dronfield East
23. Dronfield West and Walton
24. Duffield and Belper South
25. Eckington and Killamarsh
26. Etherow
27. Etwell and Repton
28. Glossop and Charlesworth
29. Greater Heanor
30. Heanor Central
31. Hilton
32. Horsley
33. Ilkeston East
34. Ilkeston South
35. Ilkeston West
36. Linton
37. Long Eaton
38. Loundsley Green and Newbold
39. Matlock
40. Melbourne
41. New Mills
42. Petersham
43. Ripley East and Codnor
44. Ripley West and Heage
45. St Mary's
46. Sandiacre
47. Sawley
48. Shirebrook and Pleasley
49. South Normanton and Pinxton
50. Spire
51. Staveley
52. Staveley North and Whittington
53. Sutton
54. Swadlincote Central
55. Swadlincote North
56. Swadlincote South
57. Tibshelf
58. Walton and West
59. Whaley Bridge
60. Wingerworth and Shirland
61. Wirksworth



Devon

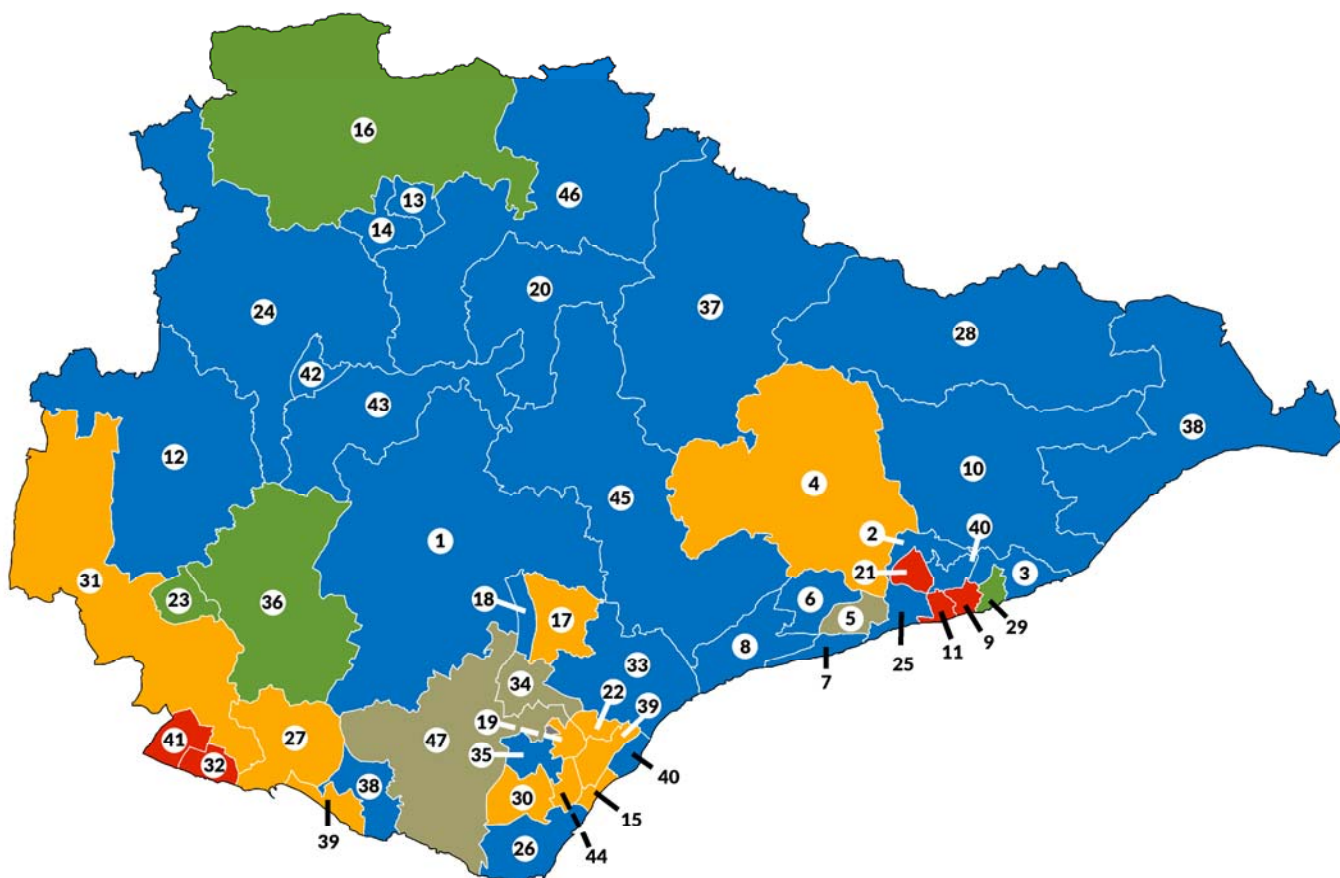


- | | | |
|--------------------------------|--|--------------------------------|
| 1. Alphington and Cowick | 21. Exminster and Haldon | 40. Pinhoe and Mincinglake |
| 2. Ashburton and Buckfastleigh | 22. Exmouth | 41. St David's and Haven Banks |
| 3. Axminster | 23. Exmouth and Budleigh Salterton Coastal | 42. St Sidwell's and St James |
| 4. Barnstaple North | 24. Exwick and St Thomas | 43. Salcombe |
| 5. Barnstaple South | 25. Feniton and Honiton | 44. Seaton and Colyton |
| 6. Bickleigh and Wembury | 26. Fremington Rural | 45. Sidmouth |
| 7. Bideford East | 27. Hatherleigh and Chagford | 46. South Brent and Yealmpton |
| 8. Bideford West and Hartland | 28. Heavitree and Whipton Barton | 47. South Molton |
| 9. Bovey Rural | 29. Holsworthy Rural | 48. Tavistock |
| 10. Braunton Rural | 30. Ilfracombe | 49. Teignmouth |
| 11. Broadclyst | 31. Ipplepen and the Kerswells | 50. Tiverton East |
| 12. Chudleigh and Teign Valley | 32. Ivybridge | 51. Tiverton West |
| 13. Chulmleigh and Landkey | 33. Kingsbridge | 52. Torrington Rural |
| 14. Combe Martin Rural | 34. Kingsteignton and Teign Estuary | 53. Totnes and Dartington |
| 15. Crediton | 35. Newton Abbot North | 54. Wearside and Topsham |
| 16. Creedy, Taw and Mid Exe | 36. Newton Abbot South | 55. Whimble and Blackfown |
| 17. Cullompton and Bradninch | 37. Northam | 56. Willand and Uffculme |
| 18. Dartmouth and Marldon | 38. Okehampton Rural | 57. Wonford and St Loyes |
| 19. Dawlish | 39. Otter Valley | 58. Yelverton Rural |
| 20. Duryard and Pennsylvania | | |



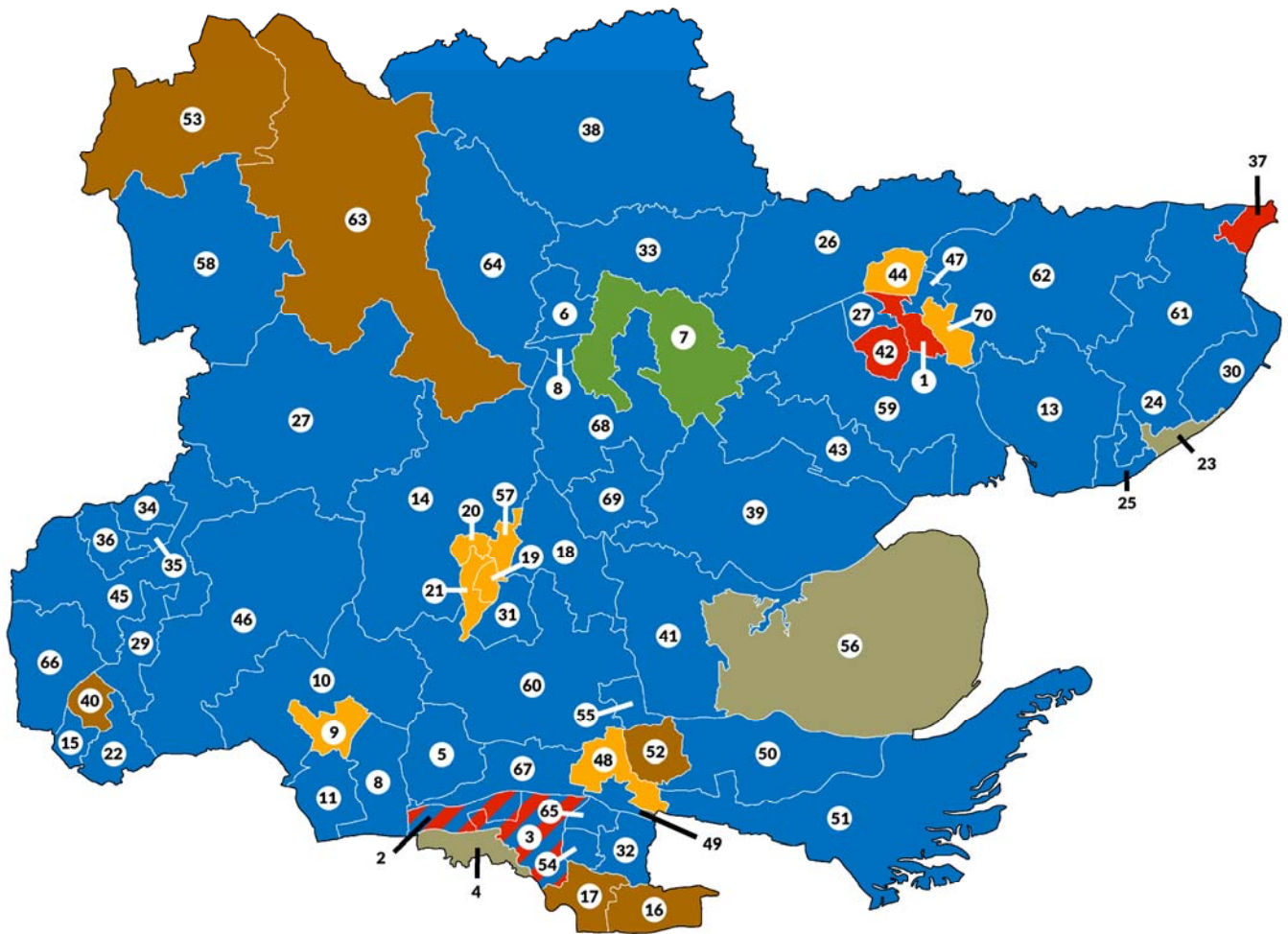
- 39. Lumley (2)
- 40. Murton (2)
- 41. Nevilles Cross (2)
- 42. North Lodge (1)
- 43. Passfield (1)
- 44. Pelton (3)
- 45. Peterlee East (2)
- 46. Peterlee West (2)
- 47. Sacriston (2)
- 48. Seaham (2)
- 49. Sedgefield (2)
- 50. Sherburn (2)
- 51. Sildon and Dene Valley (3)
- 52. Shotton and South Hetton (2)
- 53. Spennymoor (3)
- 54. Stanley (2)
- 55. Tanfield (2)
- 56. Tow Law (1)
- 57. Trimdon and Thornley (3)
- 58. Tudhoe (2)
- 59. Weardale (2)
- 60. West Auckland (2)
- 61. Willington and Hunwick (2)
- 62. Wingate (1)
- 63. Woodhouse Close (2)

East Sussex



- | | | |
|--|------------------------------------|-----------------------------------|
| 1. Arlington, East Hoathly & Hellingly | 18. Hailsham New Town | 35. Ratton |
| 2. Ashdown and Conquest | 19. Hampden Park | 36. Ringmer and Lewes Bridge |
| 3. Baird and Ore | 20. Heathfield and Mayfield | 37. Rother North West |
| 4. Battle and Crowhurst | 21. Hollington and Wishing Tree | 38. Rye and Eastern Rother |
| 5. Bexhill East | 22. Langney | 39. St Anthony's |
| 6. Bexhill North | 23. Lewes | 40. St Helen's and Silverhill |
| 7. Bexhill South | 24. Maresfield and Buxted | 41. Seaford North |
| 8. Bexhill West | 25. Maze Hill and West St Leonards | 42. Seaford South |
| 9. Braybrooke and Castle | 26. Meads | 43. Sovereign |
| 10. Brede Valley and Marsham | 27. Newhaven and Bishopstone | 44. Telscombe |
| 11. Central St Leonards and Gensing | 28. Northern Rother | 45. Uckfield North |
| 12. Chailey | 29. Old Hastings and Tressell | 46. Uckfield South with Framfield |
| 13. Crowborough North & Jarvis Brook | 30. Old Town | 47. Upperton |
| 14. Crowborough South and St John's | 31. Ouse Valley West and Downs | 48. Wealden East |
| 15. Devonshire | 32. Peacehaven | 49. Wealden North East |
| 16. Forest Row and Groombridge | 33. Pevensey and Stone Cross | 50. Willingdon and South Downs |
| 17. Hailsham Market | 34. Polegate and Watermill | |

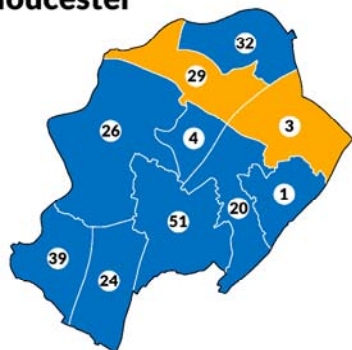
Essex



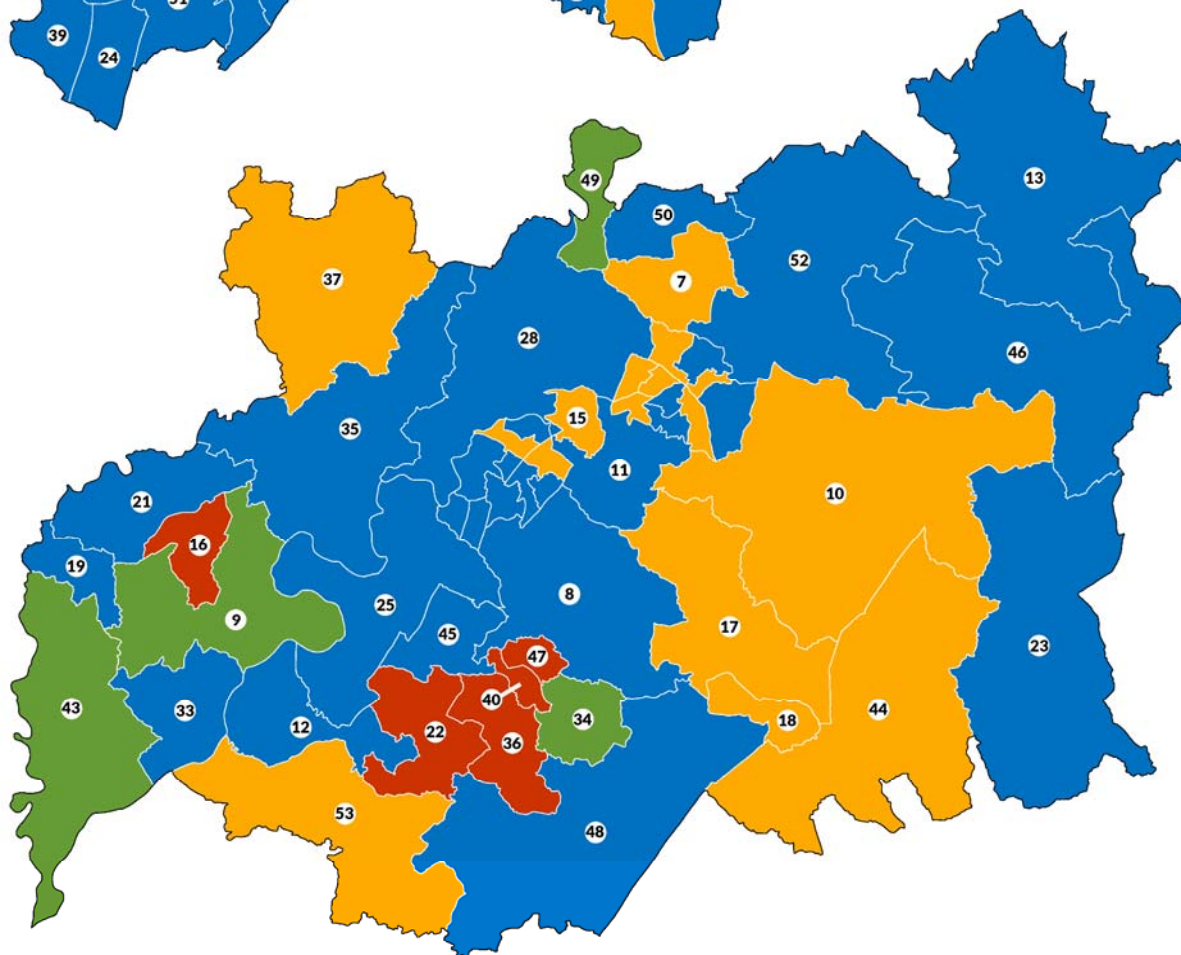
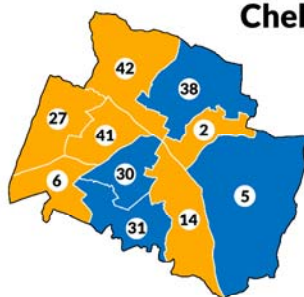
- | | | |
|--|----------------------------------|------------------------------------|
| 1. Abbey | 24. Clacton North | 48. Rayleigh North |
| 2. Basildon Laindon Park and Fryerns (2 cllrs) | 25. Clacton West | 49. Rayleigh South |
| 3. Basildon Pitsea (2) | 26. Constable | 50. Rochford North |
| 4. Basildon Westley Heights | 27. Drury | 51. Rochford South |
| 5. Billericay and Burstead (2) | 28. Dunmow | 52. Rochford West |
| 6. Bocking | 29. Epping and Theydon Bois | 53. Saffron Walden |
| 7. Braintree Eastern | 30. Frinton and Walton | 54. South Benfleet |
| 8. Braintree Town | 31. Great Baddow | 55. South Woodham Ferrers |
| 9. Brentwood Hutton | 32. Hadleigh | 56. Southminster |
| 10. Brentwood North | 33. Halstead | 57. Springfield |
| 11. Brentwood Rural | 34. Harlow North | 58. Stansted |
| 12. Brentwood South | 35. Harlow South East | 59. Stanway and Pyefleet |
| 13. Brightlingsea | 36. Harlow West (2) | 60. Stock |
| 14. Broomfield and Writtle | 37. Harwich | 61. Tendring Rural East |
| 15. Buckhurst Hill and Loughton South | 38. Hedingham | 62. Tendring Rural West |
| 16. Canvey Island East | 39. Heybridge and Tollesbury | 63. Thaxted |
| 17. Canvey Island West | 40. Loughton Central | 64. Three Fields with Great Notley |
| 18. Chelmer | 41. Maldon | 65. Thundersley |
| 19. Chelmsford Central | 42. Maypole | 66. Waltham Abbey |
| 20. Chelmsford North | 43. Mersea and Tiptree | 67. Wickford Crouch |
| 21. Chelmsford West | 44. Mile End and Highwoods | 68. Witham Northern |
| 22. Chigwell and Loughton Broadway | 45. North Weald and Nazeing | 69. Witham Southern |
| 23. Clacton East | 46. Ongar and Rural | 70. Wivenhoe St Andrew |
| | 47. Parsons Heath and East Gates | |

Gloucestershire

Gloucester

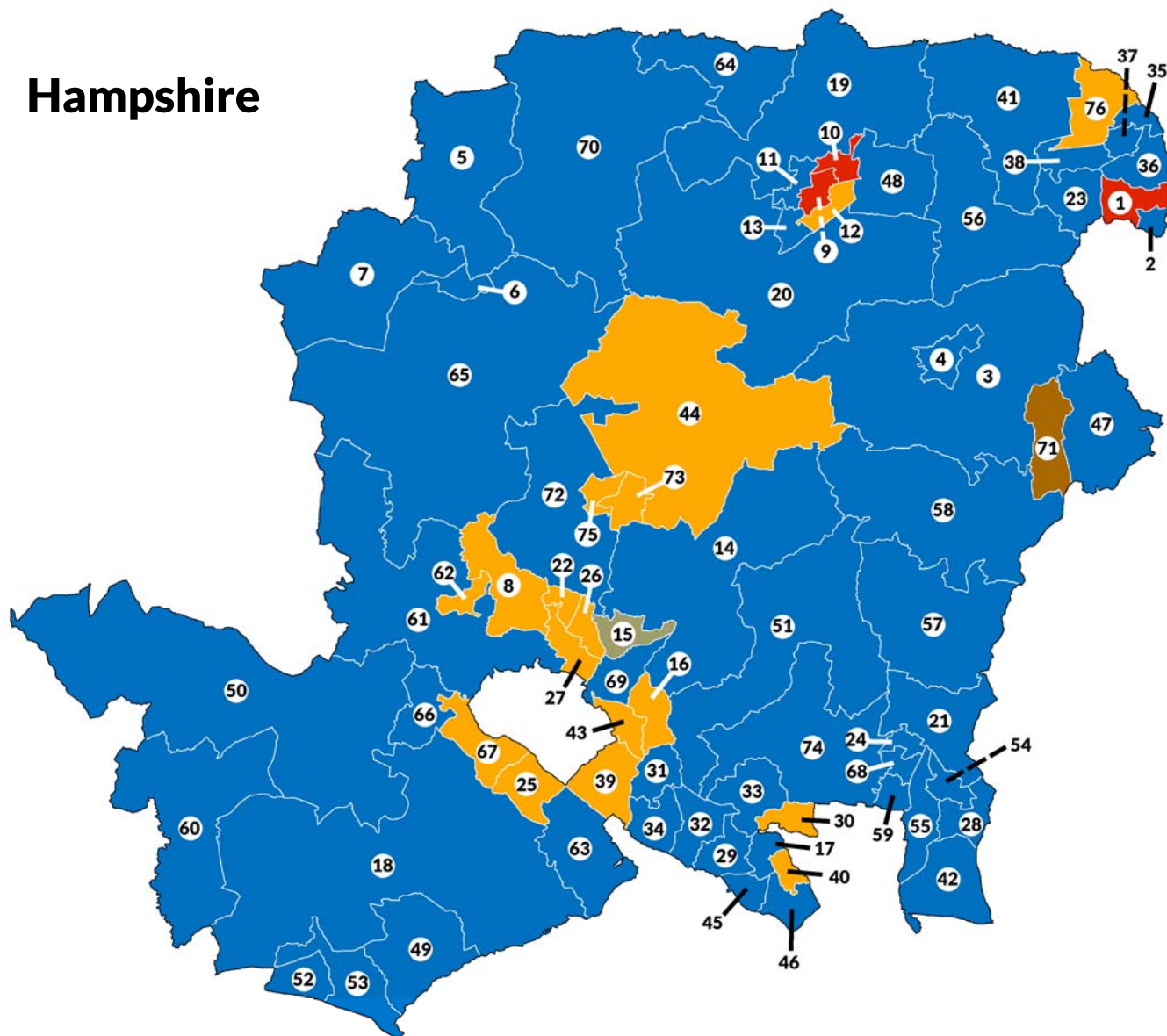


Cheltenham



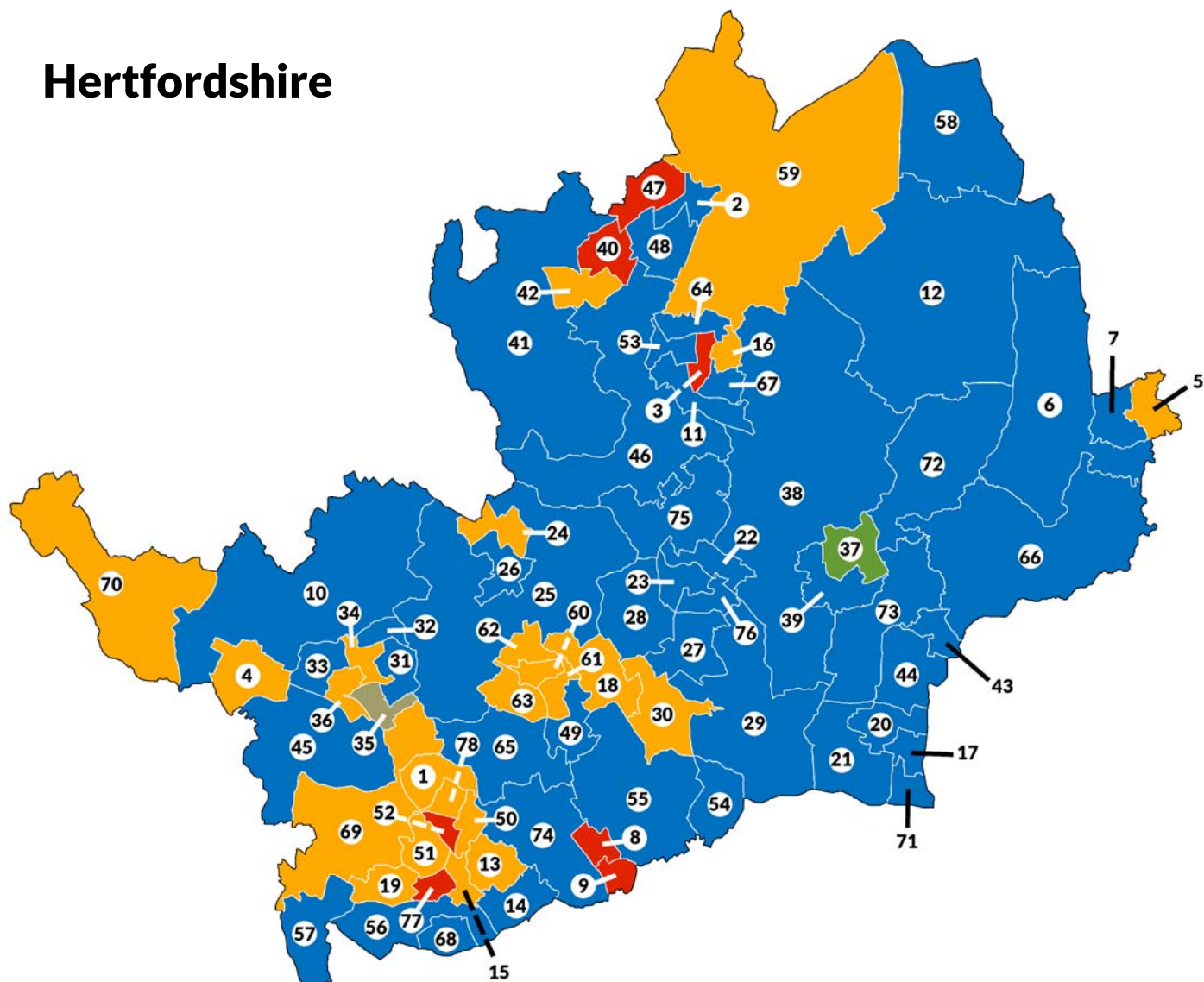
- | | | |
|---|-------------------------------------|--------------------------------|
| 1. Abbey | 18. Cirencester Park | 36. Nailsworth |
| 2. All Saints and Oakley | 19. Coleford | 37. Newent |
| 3. Barnwood and Hucclecote | 20. Coney Hill and Matson | 38. Pittville and Prestbury |
| 4. Barton and Treadworth | 21. Drybrook and Lydbrook | 39. Quedgeley |
| 5. Battledown and Charlton Kings | 22. Dursley | 40. Rodborough |
| 6. Benhall and Up Hatherley | 23. Fairford and Lechlade-on-Thames | 41. St Mark's and St Peter's |
| 7. Bishop's Cleeve | 24. Grange and Kingsway | 42. St Paul's and Swindon |
| 8. Bisley and Painswick | 25. Hardwicke and Severn | 43. Sedbury |
| 9. Blakeney and Bream | 26. Hempsted and Westgate | 44. South Cerney |
| 10. Bourton-on-the-Water and Northleach | 27. Hesters Way and Springbank | 45. Stonehouse |
| 11. Brockworth | 28. Highnam | 46. Stow-on-the-Wold |
| 12. Cam Valley | 29. Kingsholm and Wotton | 47. Stroud Central |
| 13. Campden-Vale | 30. Lansdown and Park | 48. Tetbury |
| 14. Charlton Park and College | 31. Leckhampton and Warden Hill | 49. Tewkesbury |
| 15. Churchdown | 32. Longlevens | 50. Tewkesbury East |
| 16. Cinderford | 33. Lydney | 51. Tuffley |
| 17. Cirencester Beeches | 34. Minchinhampton | 52. Winchcombe and Woodmancote |
| | 35. Mitcheldean | 53. Wotton-under-Edge |

Hampshire



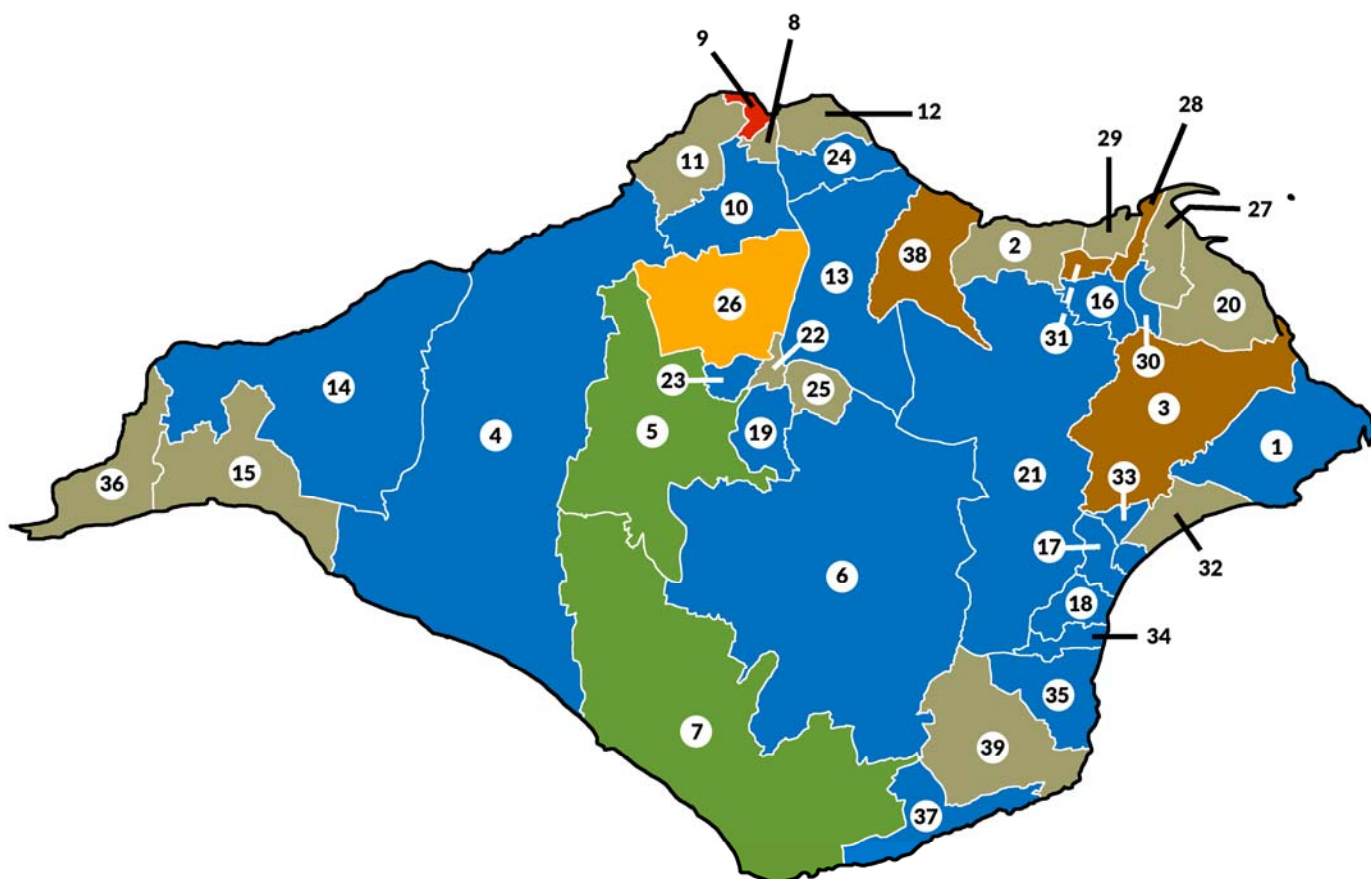
- | | | |
|-----------------------------------|--------------------------------------|--|
| 1. Aldershot North | 27. Eastleigh South | 53. New Milton North, Milford & Hordle |
| 2. Aldershot South | 28. Emsworth and St Faiths | 54. North East Havant |
| 3. Alton Rural | 29. Fareham Crofton | 55. North West Havant |
| 4. Alton Town | 30. Fareham Portchester | 56. Odiham and Hook |
| 5. Andover North | 31. Fareham Sarisbury | 57. Petersfield Butser |
| 6. Andover South | 32. Fareham Titchfield | 58. Petersfield Hangers |
| 7. Andover West | 33. Fareham Town | 59. Purbrook and Stakes South |
| 8. Baddesley | 34. Fareham Warsash | 60. Ringwood |
| 9. Basingstoke Central | 35. Farnborough North | 61. Romsey Rural |
| 10. Basingstoke North | 36. Farnborough South | 62. Romsey Town |
| 11. Basingstoke North West | 37. Farnborough West | 63. South Waterside |
| 12. Basingstoke South East | 38. Fleet Town | 64. Tadley and Baughurst |
| 13. Basingstoke South West | 39. Hamble | 65. Test Valley Central |
| 14. Bishops Waltham | 40. Hardway | 66. Totton North and Netley Marsh |
| 15. Bishopstoke and Fair Oak | 41. Hartley Wintney and Yateley West | 67. Totton South and Marchwood |
| 16. Botley and Hedge End North | 42. Hayling Island | 68. Waterloo and Stakes North |
| 17. Bridgemary | 43. Hedge End and West End South | 69. West End and Horton Heath |
| 18. Brockenhurst | 44. Itchen Valley | 70. Whitchurch and The Cleres |
| 19. Calleva | 45. Lee | 71. Whitehill, Bordon and Lindford |
| 20. Candovers, Oakley and Overton | 46. Leesland and Town | 72. Winchester Downlands |
| 21. Catherington | 47. Liphook, Headley and Grayshott | 73. Winchester Eastgate |
| 22. Chandlers Ford | 48. Loddon | 74. Winchester Southern Parishes |
| 23. Church Crookham and Ewshot | 49. Lymington and Boldre | 75. Winchester Westgate |
| 24. Cowplain and Hart Plain | 50. Lyndhurst and Fordingbridge | 76. Yateley East and Blackwater |
| 25. Dibden and Hythe | 51. Meon Valley | |
| 26. Eastleigh North | 52. New Milton | |

Hertfordshire



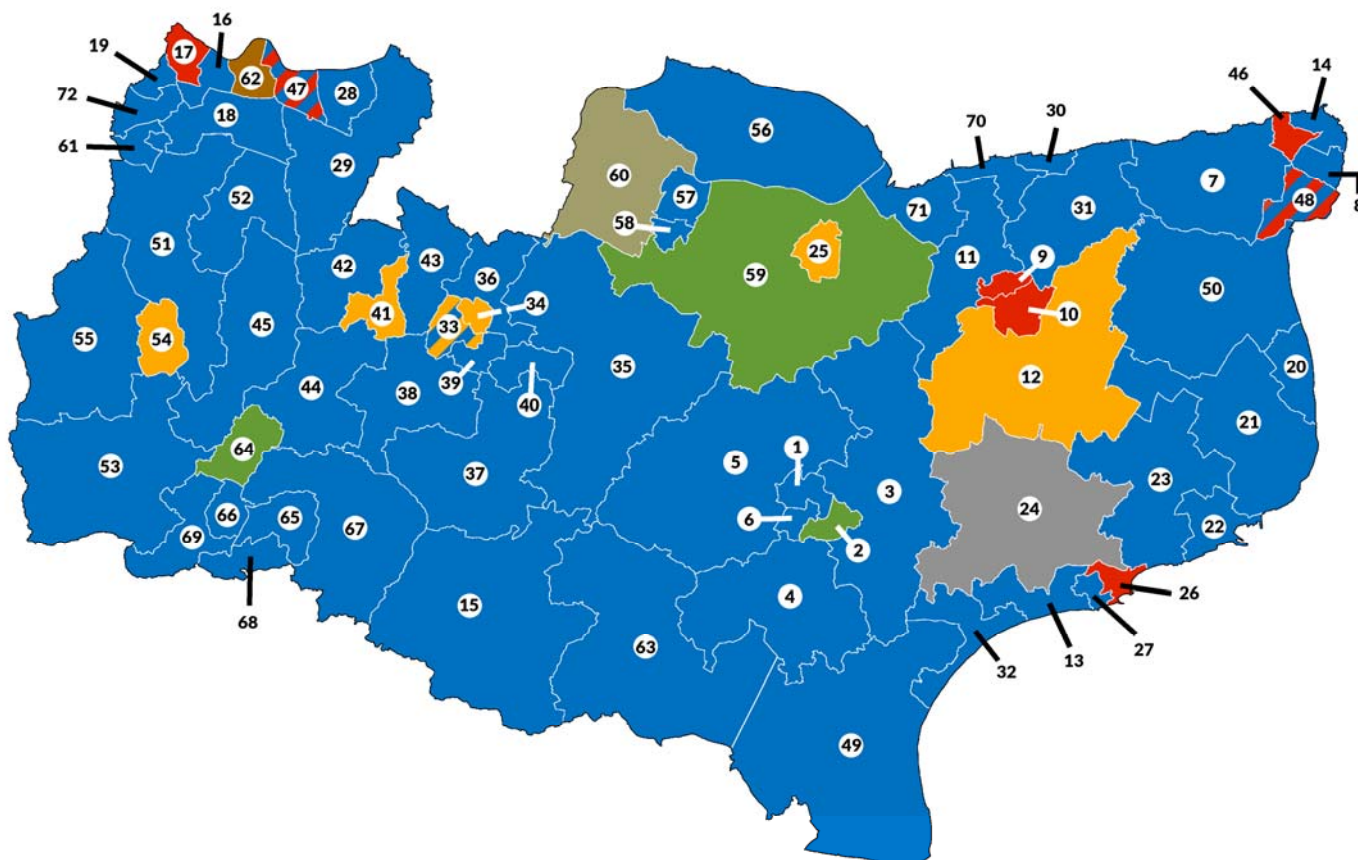
- | | | |
|-----------------------------------|--------------------------------|---------------------------------------|
| 1. Abbots Langley | 27. Hatfield East | 53. Old Stevenage |
| 2. Baldock and Letchworth East | 28. Hatfield North | 54. Potters Bar East |
| 3. Bedwell | 29. Hatfield Rural | 55. Potters Bar West and Shenley |
| 4. Berkhamsted | 30. Hatfield South | 56. Rickmansworth East and Oxhey Park |
| 5. Bishops Stortford East | 31. Hemel Hempstead East | 57. Rickmansworth West |
| 6. Bishops Stortford Rural | 32. Hemel Hempstead North East | 58. Royston East and Ermine |
| 7. Bishops Stortford West | 33. Hemel Hempstead North West | 59. Royston West and Rural |
| 8. Borehamwood North | 34. Hemel Hempstead St Paul's | 60. St Albans Central |
| 9. Borehamwood South | 35. Hemel Hempstead South East | 61. St Albans East |
| 10. Bridgewater | 36. Hemel Hempstead Town | 62. St Albans North |
| 11. Broadwater | 37. Hertford All Saints | 63. St Albans South |
| 12. Buntingford | 38. Hertford Rural | 64. St Nicholas |
| 13. Bushey North | 39. Hertford St Andrew's | 65. St Stephen's |
| 14. Bushey South | 40. Hitchin North | 66. Sawbridgeworth |
| 15. Central Watford and Oxhey | 41. Hitchin Rural | 67. Shephall |
| 16. Chells | 42. Hitchin South | 68. South Oxhey and Eastbury |
| 17. Cheshunt Central | 43. Hoddesdon North | 69. Three Rivers Rural |
| 18. Colney Heath and Marshalswick | 44. Hoddesdon South | 70. Tring |
| 19. Croxley | 45. Kings Langley | 71. Waltham Cross |
| 20. Flamstead End and Turnford | 46. Knebworth and Codicote | 72. Ware North |
| 21. Goffs Oak and Bury Green | 47. Letchworth North | 73. Ware South |
| 22. Haldens | 48. Letchworth South | 74. Watling |
| 23. Handside and Peartree | 49. London Colney | 75. Welwyn |
| 24. Harpenden North East | 50. Meriden Tudor | 76. Welwyn Garden City South |
| 25. Harpenden Rural | 51. Nascot Park | 77. West Watford |
| 26. Harpenden South West | 52. North Watford | 78. Woodside Stanborough |

Isle of Wight boundary changes



- | | | |
|---|---------------------------------------|---|
| 1. Bembridge | 14. Freshwater North and Yarmouth | 27. Ryde Appley and Elmfield |
| 2. Binstead and Fishbourne | 15. Freshwater South | 28. Ryde Monktonmead |
| 3. Brading and St Helens | 16. Haylands and Swanmore | 29. Ryde North West |
| 4. Brightstone, Calbourne and Shalfleet | 17. Lake North | 30. Ryde South East |
| 5. Carisbrooke and Gunville | 18. Lake South | 31. Ryde West |
| 6. Central Rural | 19. Mountjoy and Shide | 32. Sandown North |
| 7. Chale, Niton and Shorwell | 20. Nettlestone and Seaview | 33. Sandown South |
| 8. Cowes Medina | 21. Newchurch, Havenstreet and Ashley | 34. Shanklin Central |
| 9. Cowes North | 22. Newport Central | 35. Shanklin South |
| 10. Cowes South and Northwood | 23. Newport West | 36. Totland and Colwell |
| 11. Cowes West and Gurnard | 24. Osborne | 37. Ventnor and St Lawrence |
| 12. East Cowes | 25. Pan and Barton | 38. Wootton Bridge |
| 13. Fairlee and Whippingham | 26. Parkhurst and Hunnyhill | 39. Wroxall, Lowtherville and Bonchurch |

Kent

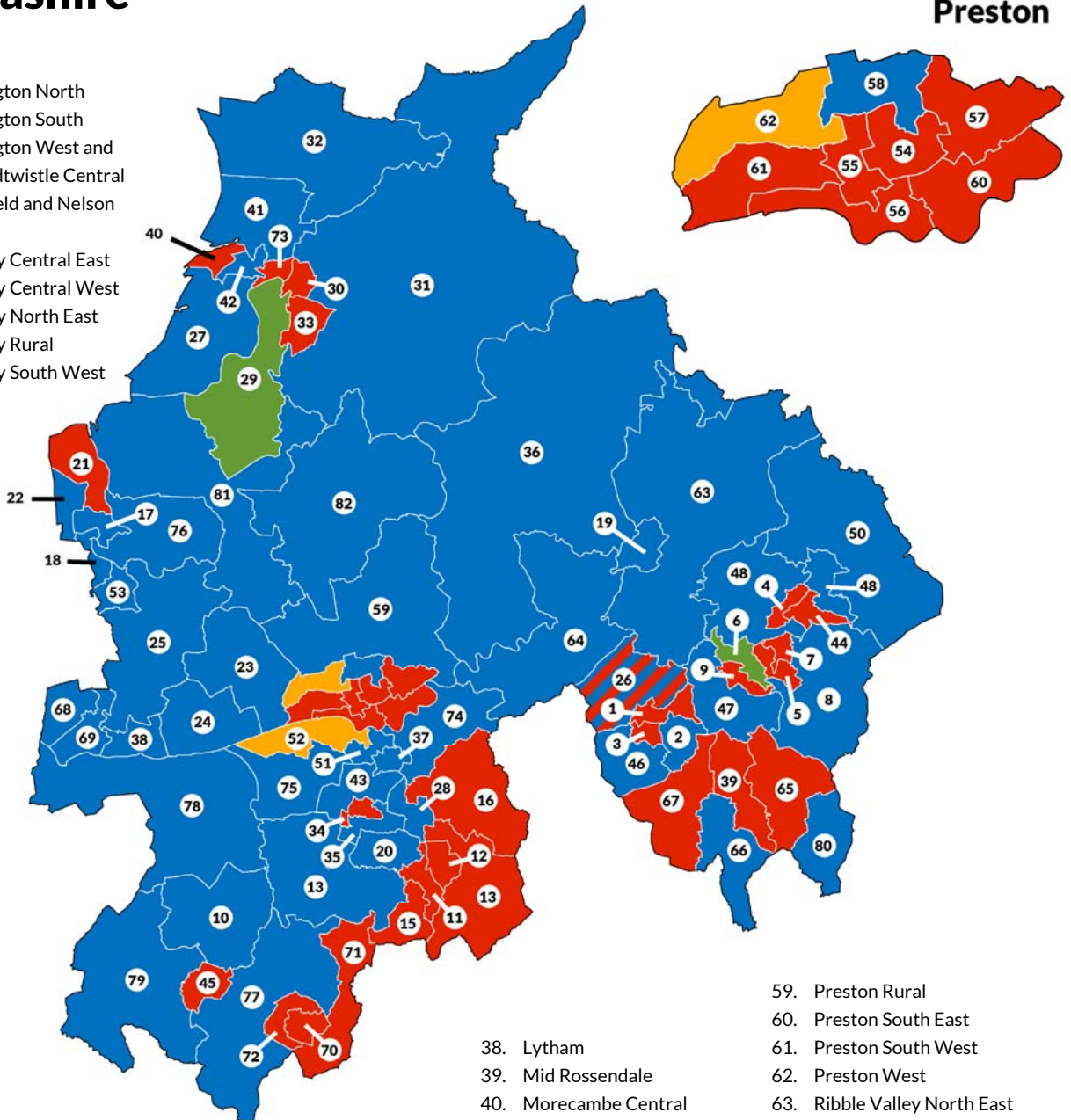


- | | | |
|---------------------------------------|---------------------------------------|--|
| 1. Ashford Central | 25. Faversham | 49. Romney Marsh |
| 2. Ashford East | 26. Folkestone East | 50. Sandwich |
| 3. Ashford Rural East | 27. Folkestone West | 51. Sevenoaks North and Darent Valley |
| 4. Ashford Rural South | 28. Gravesend East (2) | 52. Sevenoaks Rural North East |
| 5. Ashford Rural West | 29. Gravesham Rural | 53. Sevenoaks Rural South |
| 6. Ashford South | 30. Herne Bay East | 54. Sevenoaks Town |
| 7. Birchington and Rural (2 cllrs) | 31. Herne Village and Sturry | 55. Sevenoaks West |
| 8. Broadstairs | 32. Hythe West | 56. Sheppey (2) |
| 9. Canterbury City North | 33. Maidstone Central (2) | 57. Sittingbourne North |
| 10. Canterbury City South | 34. Maidstone North East | 58. Sittingbourne South |
| 11. Canterbury North | 35. Maidstone Rural East | 59. Swale East |
| 12. Canterbury South | 36. Maidstone Rural North | 60. Swale West |
| 13. Cheriton, Sandgate and Hythe East | 37. Maidstone Rural South | 61. Swanley |
| 14. Ciiftonville | 38. Maidstone Rural West | 62. Swanscombe and Greenhithe |
| 15. Cranbrook | 39. Maidstone South | 63. Tenterden |
| 16. Dartford East | 40. Maidstone South East | 64. Tonbridge (2) |
| 17. Dartford North East | 41. Maidstone Central | 65. Tunbridge Wells East |
| 18. Dartford Rural | 42. Maidstone North | 66. Tunbridge Wells North |
| 19. Dartford West | 43. Maidstone North East | 67. Tunbridge Wells Rural |
| 20. Deal and Walmer (2) | 44. Maidstone Rural East | 68. Tunbridge Wells South |
| 21. Dover North | 45. Maidstone West | 69. Tunbridge Wells West |
| 22. Dover Town (2) | 46. Margate | 70. Whitstable East and Herne Bay West |
| 23. Dover West | 47. Northfleet and Gravesend West (2) | 71. Whitstable West |
| 24. Elham Valley | 48. Ramsgate (2) | 72. Wilmington |

Lancashire

Preston

1. Accrington North
2. Accrington South
3. Accrington West and Oswaldtwistle Central
4. Brierfield and Nelson West
5. Burnley Central East
6. Burnley Central West
7. Burnley North East
8. Burnley Rural
9. Burnley South West



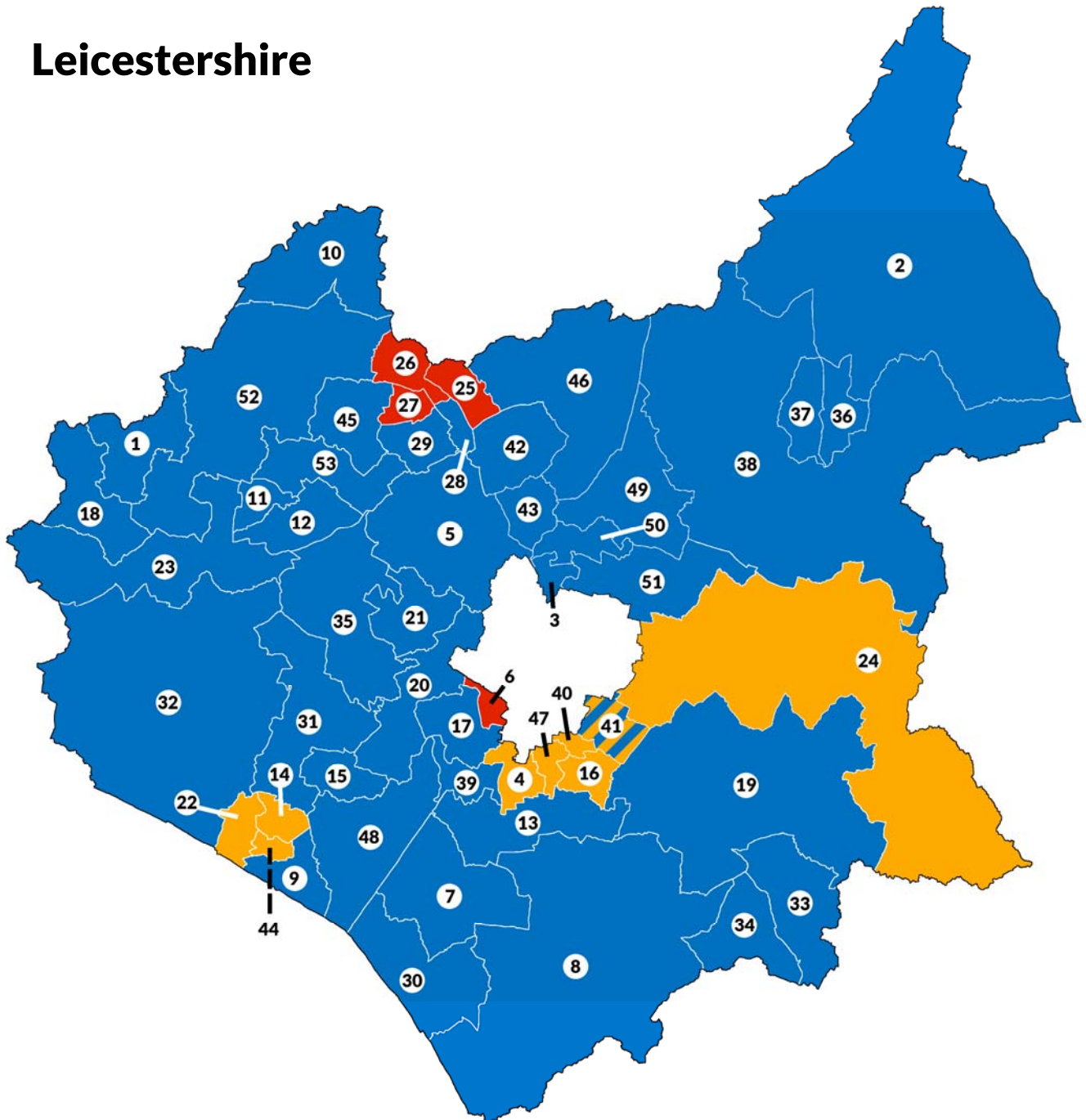
10. Burscough and Rufford
11. Chorley Central
12. Chorley North
13. Chorley Rural East
14. Chorley Rural West
15. Chorley South
16. Clayton with Whittle
17. Cleveleys East
18. Cleveleys South and Carleton
19. Clitheroe
20. Euxton, Buckshaw and Astley
21. Fleetwood East
22. Fleetwood West and Cleveleys West
23. Fylde East

24. Fylde South
25. Fylde West
26. Great Harwood, Rishton & Clayton-le-Moors (2)
27. Heysham
28. Hoghton with Wheelton
29. Lancaster Central
30. Lancaster East
31. Lancaster Rural East
32. Lancaster Rural North
33. Lancaster South East
34. Leyland Central
35. Leyland South
36. Longridge with Bowland
37. Lostock Hall and Bamber Bridge

38. Lytham
39. Mid Rossendale
40. Morecambe Central
41. Morecambe North
42. Morecambe South
43. Moss Side and Farington
44. Nelson East
45. Ormskirk
46. Oswaldtwistle
47. Padiham & Burnley West
48. Pendle Central
49. Pendle Hill
50. Pendle Rural (2)
51. Penwortham East and Walton-le-Dale
52. Penwortham West
53. Poulton-le-Fylde
54. Preston Central East
55. Preston Central West
56. Preston City
57. Preston East
58. Preston North

59. Preston Rural
60. Preston South East
61. Preston South West
62. Preston West
63. Ribble Valley North East
64. Ribble Valley South West
65. Rossendale East
66. Rossendale South
67. Rossendale West
68. St Annes North
69. St Annes South
70. Skelmersdale Central
71. Skelmersdale East
72. Skelmersdale West
73. Skerton
74. South Ribble East
75. South Ribble West
76. Thornton and Hambleton
77. West Lancashire East
78. West Lancashire North
79. West Lancashire West
80. Whitworth and Bacup
81. Wyre Rural Central
82. Wyre Rural East

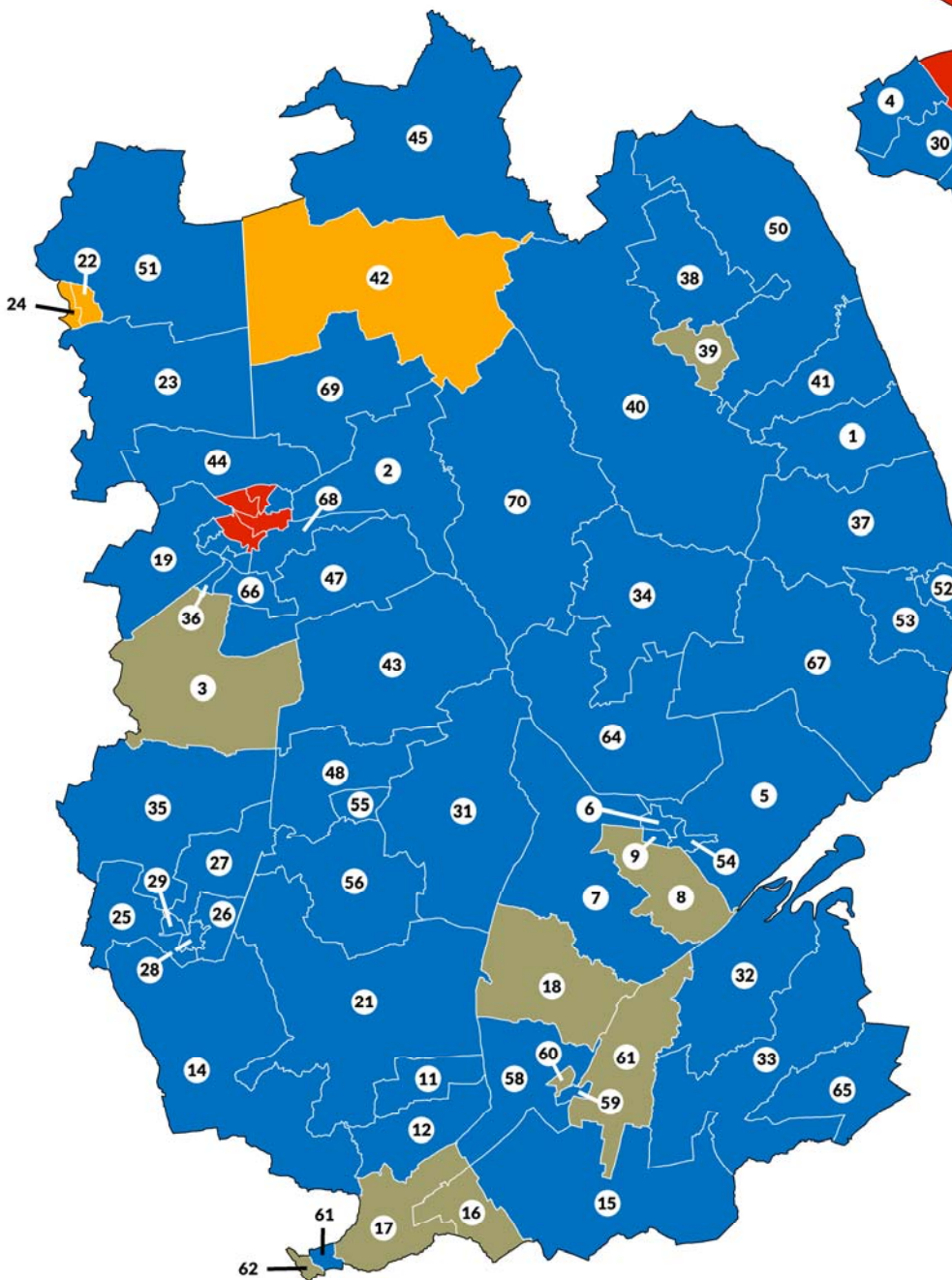
Leicestershire



- | | | |
|-----------------------------------|--|------------------------------|
| 1. Ashby de la Zouch | 19. Gartree | 36. Melton East |
| 2. Belvoir | 20. Glenfields, Kirby Muxloe and Leicester Forests (2) | 37. Melton West |
| 3. Birstall | 21. Groby and Ratby | 38. Melton Wolds |
| 4. Blaby and Glen Parva | 22. Hollycroft | 39. Narborough and Whetstone |
| 5. Bradgate | 23. Ibstock and Appleby | 40. North Wigston |
| 6. Braunstone | 24. Launde | 41. Oadby (2) |
| 7. Broughton Astley | 25. Loughborough East | 42. Quorn and Barrow |
| 8. Bruntingthorpe | 26. Loughborough North | 43. Rothley and Mountsorrel |
| 9. Burbage | 27. Loughborough North West | 44. St Mary's |
| 10. Castle Donington and Kegworth | 28. Loughborough South | 45. Shepshed |
| 11. Coalville North | 29. Loughborough South West | 46. Sileby and The Wolds |
| 12. Coalville South | 30. Lutterworth | 47. South and West Wigston |
| 13. Cosby and Countesthorpe | 31. Mallory | 48. Stoney Stanton and Croft |
| 14. De Montfort | 32. Market Bosworth | 49. Syston Fosse |
| 15. Earl Shilton | 33. Market Harborough East | 50. Syston Ridgeway |
| 16. East Wigston | 34. Market Harborough West and Foxton | 51. Thurmaston Ridgemere |
| 17. Enderby and Lubbethorpe | 35. Markfield, Desford and Thornton | 52. Valley |
| 18. Forest and Measham | | 53. Whitwick |

Lincolnshire

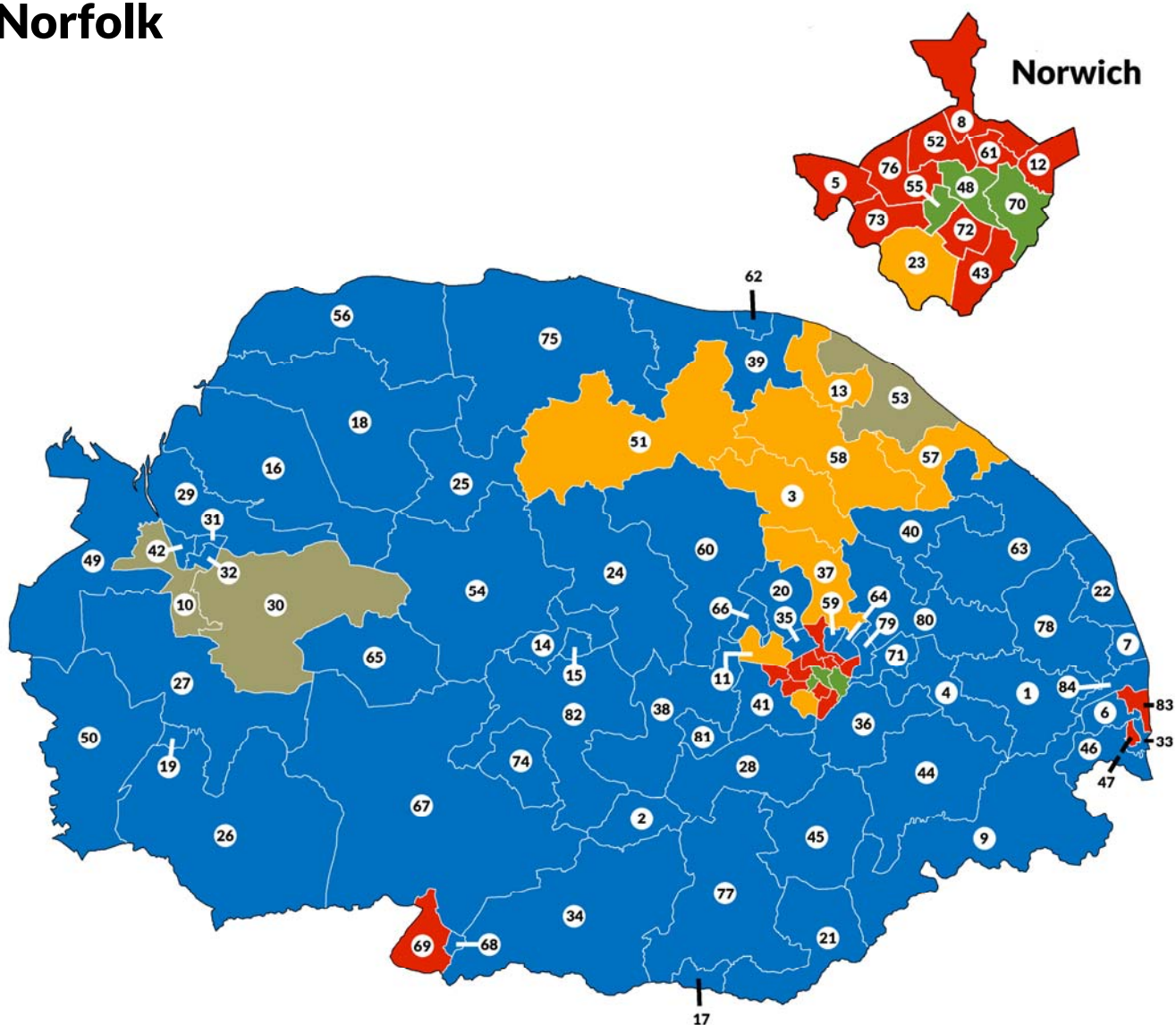
Lincoln



- 29. Grantham West
- 30. Hartsholme
- 31. Heckington
- 32. Holbeach
- 33. Holbeach Rural
- 34. Horncastle and The Keals
- 35. Hough
- 36. Hykeham Forum
- 37. Ingoldmells Rural
- 38. Louth North
- 39. Louth South
- 40. Louth Wolds
- 41. Mablethorpe
- 42. Market Rasen Wolds
- 43. Metheringham Rural
- 44. Nettleham and Saxilby
- 45. North Wolds
- 46. Park
- 47. Potterhanworth and Coleby
- 48. Ruskington
- 49. St Giles
- 50. Saltfleet and The Cotes
- 51. Scotter Rural
- 52. Skegness North
- 53. Skegness South
- 54. Skirbeck
- 55. Sleaford
- 56. Sleaford Rural
- 57. Spalding East
- 58. Spalding Elloe
- 59. Spalding South
- 60. Spalding West
- 61. Stamford East
- 62. Stamford West
- 63. Swallow Beck and Witham
- 64. Tattershall Castle
- 65. The Suttons
- 66. Waddington & Hykeham East
- 67. Wainfleet
- 68. Washingborough
- 69. Welton Rural
- 70. Woodhall Spa and Wragby

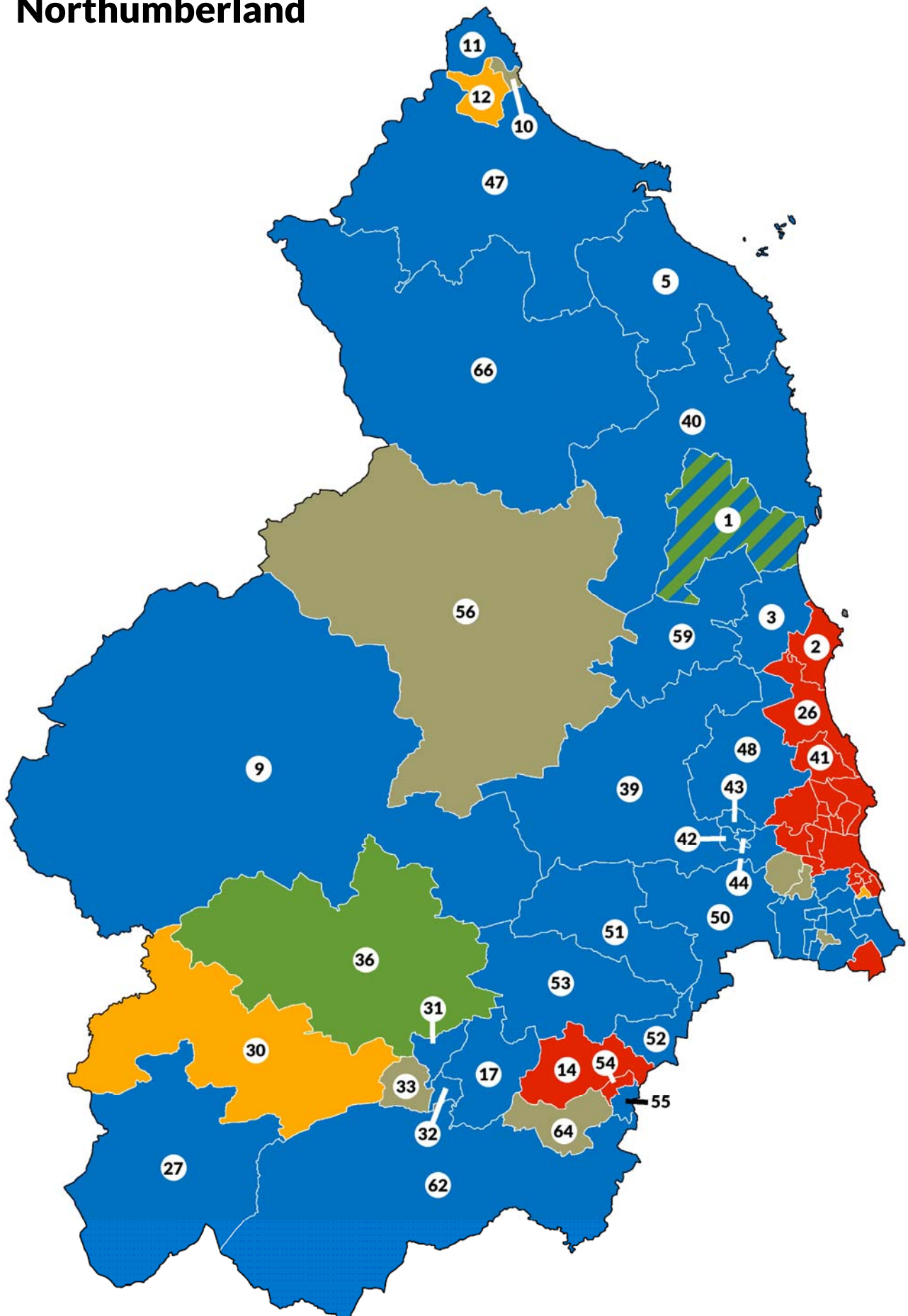
- 1. Alford and Sutton
- 2. Bardney and Cherry Willington
- 3. Bassingham and Welbourn
- 4. Birchwood
- 5. Boston Coastal
- 6. Boston North
- 7. Boston Rural
- 8. Boston South
- 9. Boston West
- 10. Boultham
- 11. Bourne North and Morton
- 12. Bourne South and Thurlby
- 13. Carholme
- 14. Colsterworth Rural
- 15. Crowland
- 16. Deepings East
- 17. Deepings West and Rural
- 18. Donington Rural
- 19. Eagle and Hykeham West
- 20. Ermine and Cathedral
- 21. Folkingham Rural
- 22. Gainsborough Hill
- 23. Gainsborough Rural South
- 24. Gainsborough Trent
- 25. Grantham Barrowby
- 26. Grantham East
- 27. Grantham North
- 28. Grantham South

Norfolk



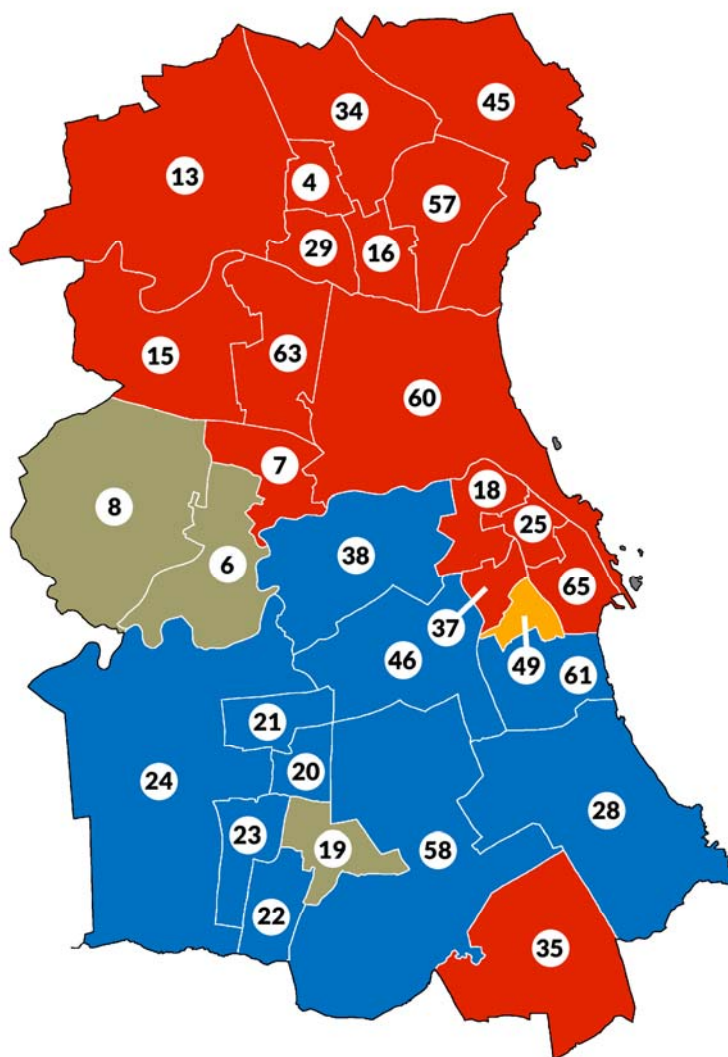
- | | | | |
|---------------------------------------|--------------------------------|--------------------------------------|-----------------------------------|
| 1. Acle | 23. Eaton | 45. Long Stratton | 67. The Brecks |
| 2. Attleborough | 24. Elmham and Mattishall | 46. Lothingland | 68. Thetford East |
| 3. Aylsham | 25. Fakenham | 47. Magdalen | 69. Thetford West |
| 4. Blofield and Brundell | 26. Feltwell | 48. Mancroft | 70. Thorpe Hamlet |
| 5. Bowthorpe | 27. Fincham | 49. Marshland North | 71. Thorpe St Andrew |
| 6. Breydon | 28. Forehoe | 50. Marshland South | 72. Town Close |
| 7. Caister-on-Sea | 29. Freebridge Lynn | 51. Melton Constable | 73. University |
| 8. Catton Grove | 30. Gayton and Nar Valley | 52. Mile Cross | 74. Watton |
| 9. Clavering | 31. Gaywood North & Central | 53. Mundesley | 75. Wells |
| 10. Clenchwarton and Kings Lynn South | 32. Gaywood South | 54. Necton and Launditch | 76. Wensum |
| 11. Costessey | 33. Gorleston St Andrews | 55. Nelson | 77. West Depwade |
| 12. Crome | 34. Guiltcross | 56. North Coast | 78. West Flegg |
| 13. Cromer | 35. Hellesdon | 57. North Walsham East | 79. Woodside |
| 14. Dereham North | 36. Henstead | 58. North Walsham West and Erpingham | 80. Wroxham |
| 15. Dereham South | 37. Hevingham & Spixworth | 59. Old Catton | 81. Wymondham |
| 16. Dersingham | 38. Hingham | 60. Reepham | 82. Yare and All Saints |
| 17. Diss and Roydon | 39. Holt | 61. Sewell | 83. Yarmouth Nelson and Southtown |
| 18. Docking | 40. Hoveton and Stalham | 62. Sheringham | 84. Yarmouth North & Central |
| 19. Downham Market | 41. Humbleyard | 63. South Smallburgh | |
| 20. Drayton and Horsford | 42. Kings Lynn North & Central | 64. Sprowston | |
| 21. East Depwade | 43. Lakenham | 65. Swaffham | |
| 22. East Flegg | 44. Loddon | 66. Taverham | |

Northumberland



Blyth Valley and Central Wansbeck

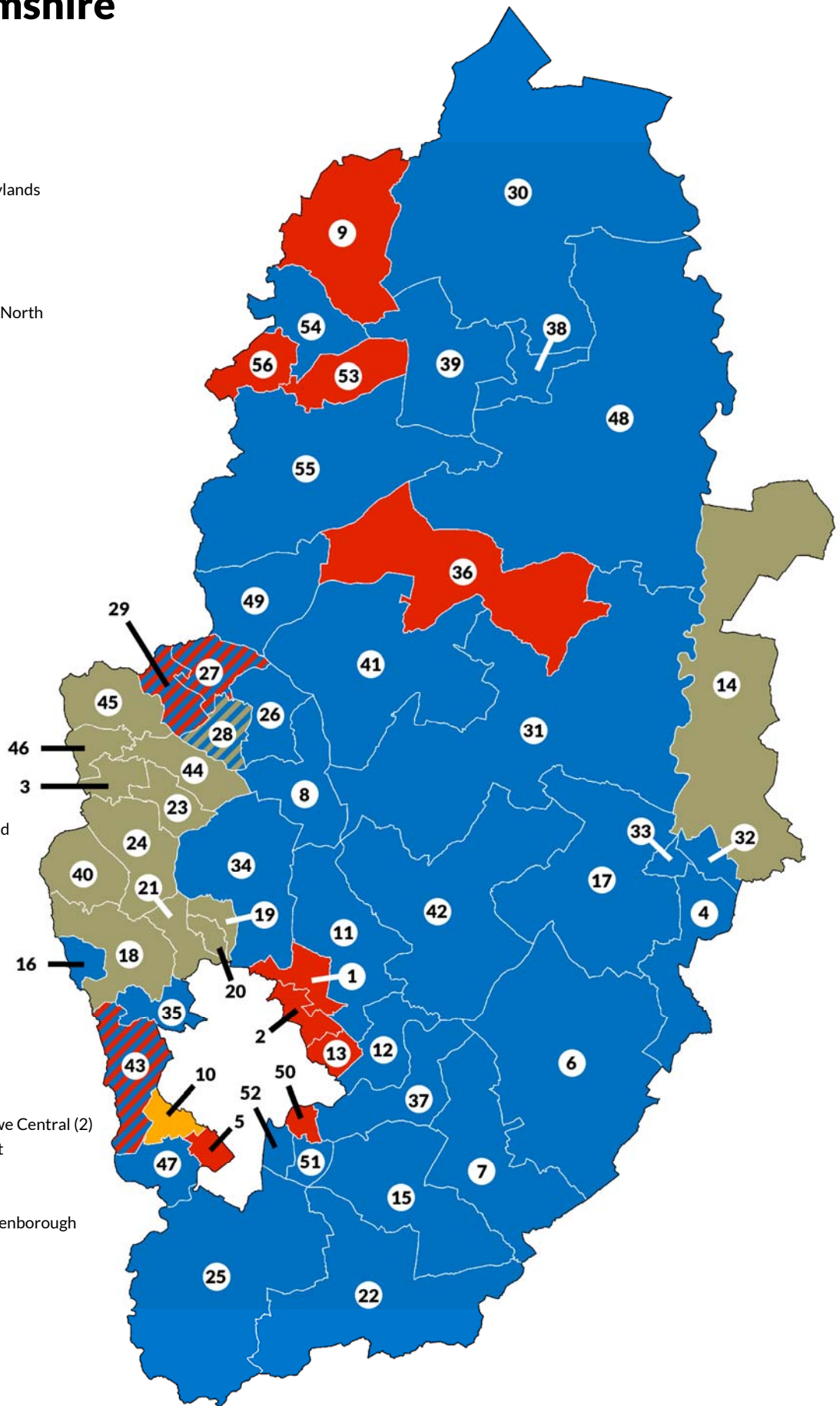
1. Alnwick (2 cllrs)
2. Amble
3. Amble West with Warkworth
4. Ashington Central
5. Bamburgh
6. Bedlington Central
7. Bedlington East
8. Bedlington West
9. Bellingham
10. Berwick East
11. Berwick North
12. Berwick West with Ord
13. Bothal
14. Bywell
15. Choppington
16. College
17. Corbridge
18. Cowpen
19. Cramlington East
20. Cramlington Eastfield
21. Cramlington North
22. Cramlington South East
23. Cramlington Village
24. Cramlington West
25. Croft
26. Druridge Bay
27. Haltwhistle
28. Hartley
29. Haydon
30. Haydon and Hadrian
31. Hexham Central with Acomb
32. Hexham East
33. Hexham West
34. Hirst
35. Holywell
36. Humshaugh
37. Isabella
38. Kitty Brewster
39. Longhorsley
40. Longhoughton
41. Lynemouth
42. Morpeth Kirkhill
43. Morpeth North
44. Morpeth Stobhill
45. Newbiggin Central and East
46. Newsham
47. Norham and Islandshires
48. Pegswood
49. Plessey
50. Ponteland East and Stannington
51. Ponteland North
52. Ponteland South with Heddon
53. Ponteland West
54. Prudhoe North
55. Prudhoe South



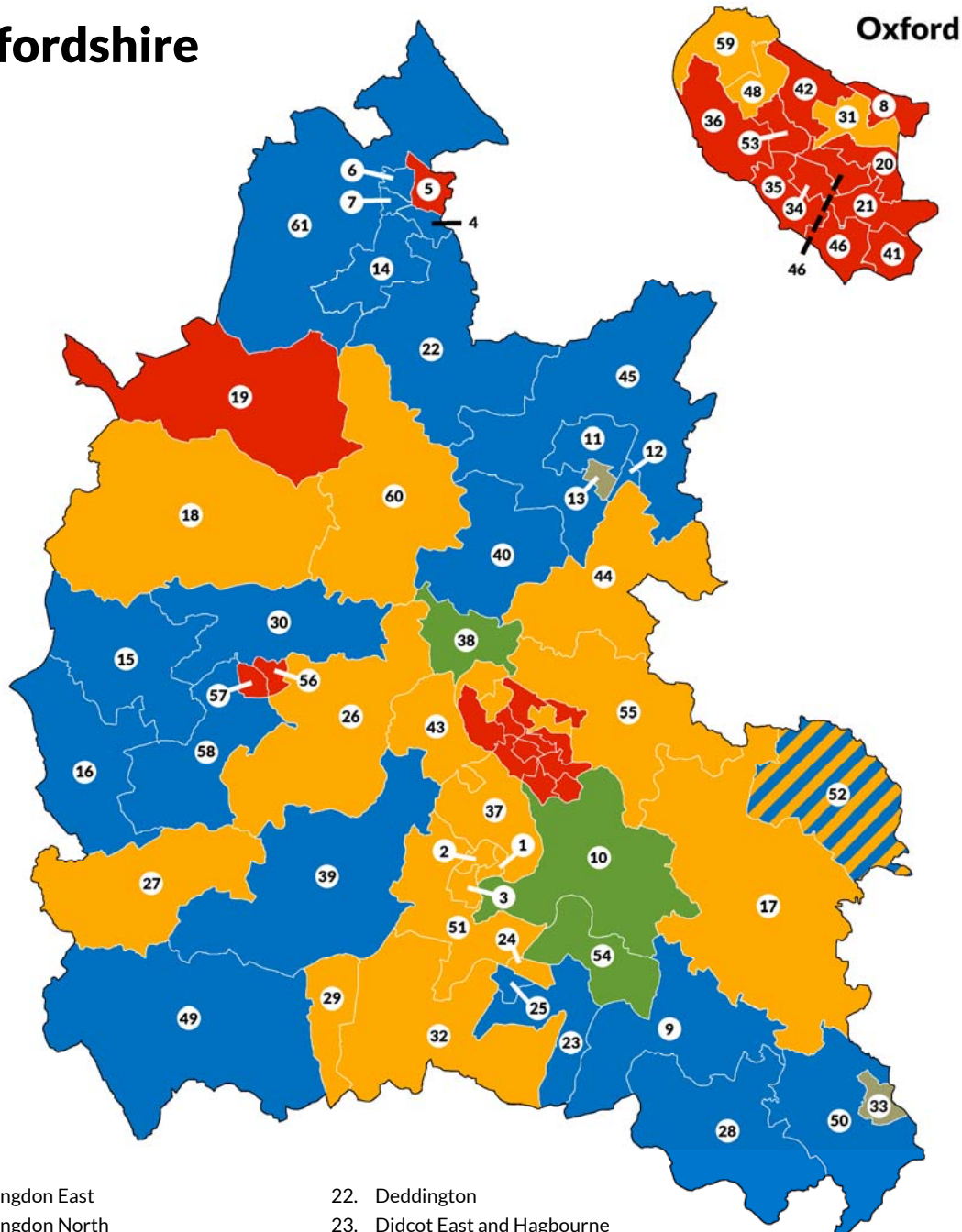
56. Rothbury
57. Seaton with Newbiggin West
58. Seghill with Seaton Delavel
59. Shilbottle
60. Sleekburn
61. South Blyth
62. South Tynedale
63. Stakeford
64. Stocksfield and Broomhaugh
65. Wensleydale
66. Wooler

Nottinghamshire

1. Arnold North (2 cllrs)
2. Arnold South (2)
3. Ashfields
4. Balderton
5. Beeston Central and Rylands
6. Bingham East
7. Bingham West
8. Blidworth
9. Blyth and Harworth
10. Bramcote and Beeston North
11. Calverton
12. Carlton East
13. Carlton West (2)
14. Collingham
15. Cotgrave
16. Eastwood
17. Farndon and Trent
18. Greasley and Brinsley
19. Hucknall North
20. Hucknall South
21. Hucknall West
22. Keyworth
23. Kirkby North
24. Kirkby South
25. Leake and Ruddington
26. Mansfield East (2)
27. Mansfield North (2)
28. Mansfield South (2)
29. Mansfield West (2)
30. Misterton
31. Muskham and Farnsfield
32. Newark East
33. Newark West
34. Newstead
35. Nuthall and Kimberley
36. Ollerton
37. Radcliffe-on-Trent
38. Retford East
39. Retford West
40. Selston
41. Sherwood Forest
42. Southwell
43. Stapleford and Broxtowe Central (2)
44. Sutton Central and East
45. Sutton North
46. Sutton West
47. Toton, Chilwell and Attenborough
48. Tuxford
49. Warsop
50. West Bridgford North
51. West Bridgford South
52. West Bridgford West
53. Worksop East
54. Worksop North
55. Worksop South
56. Worksop West



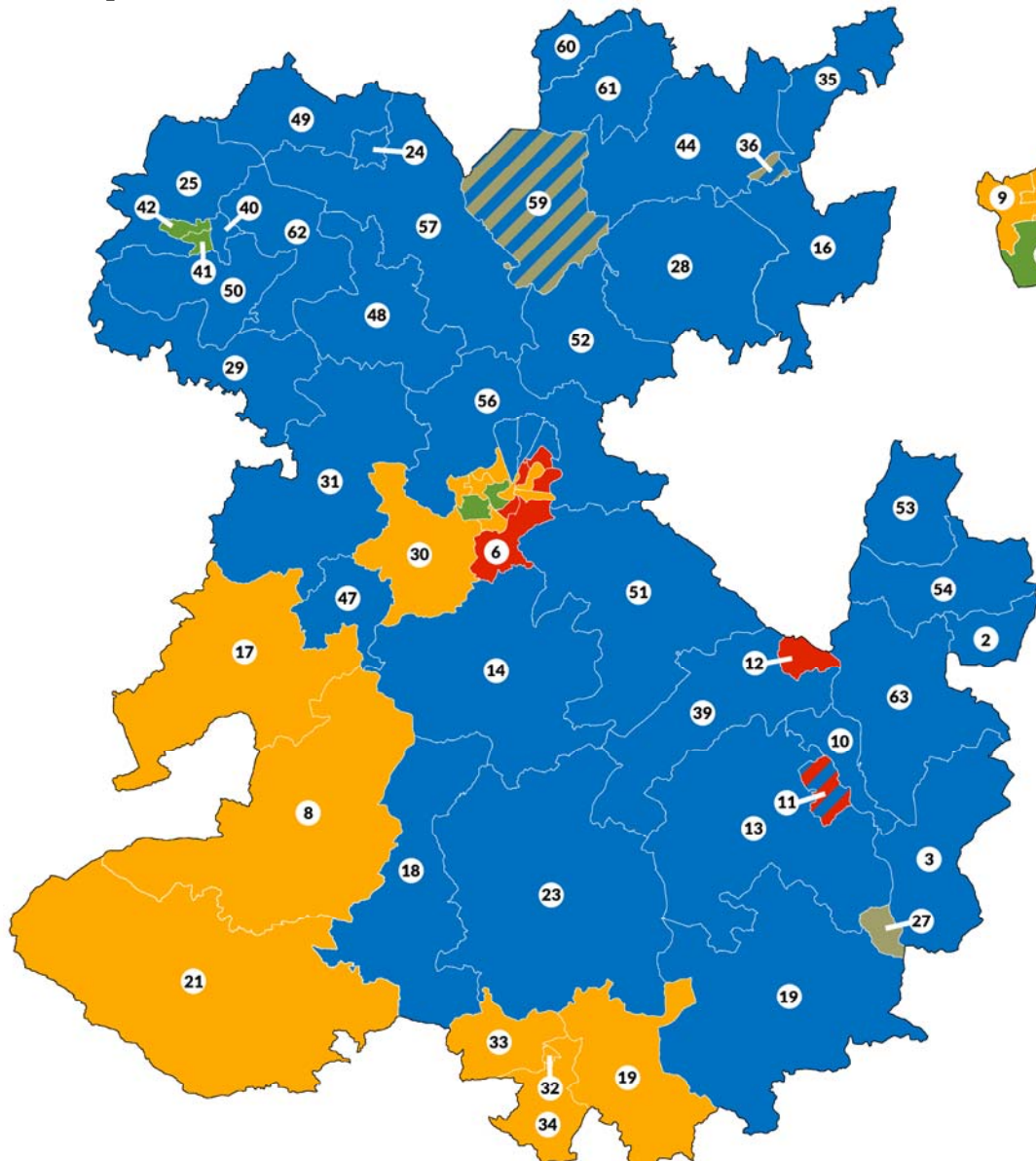
Oxfordshire



- | | | |
|--------------------------------------|--------------------------------------|-----------------------------------|
| 1. Abingdon East | 22. Deddington | 43. North Hinksey |
| 2. Abingdon North | 23. Didcot East and Hagbourne | 44. Otmoor |
| 3. Abingdon South | 24. Didcot Ladygrove | 45. Ploughley |
| 4. Banbury Calthorpe | 25. Didcot West | 46. Rose Hill and Littlemore |
| 5. Banbury Grimsbury and Castle | 26. Eynsham | 47. St Clement's and Cowley Marsh |
| 6. Banbury Hardwick | 27. Faringdon | 48. St Margaret's |
| 7. Banbury Ruscote | 28. Goring | 49. Shrivenham |
| 8. Barton, Sandhills and Risinghurst | 29. Grove and Wantage (2 cllrs) | 50. Sonning Common |
| 9. Benson and Cholsey | 30. Hanborough and Minster Lovell | 51. Sutton Courtenay and Marcham |
| 10. Berinsfield and Garsington | 31. Headington and Quarry | 52. Thame and Chinnor (2) |
| 11. Bicester North | 32. Hendreds and Harwell | 53. University Parks |
| 12. Bicester Town | 33. Henley-on-Thames | 54. Wallingford |
| 13. Bicester West | 34. Iffley Fields and St Mary's | 55. Wheatley |
| 14. Bloxham and Easington | 35. Isis | 56. Witney North and East |
| 15. Burford and Carterton North | 36. Jericho and Osney | 57. Witney South and Central |
| 16. Carterton South and West | 37. Kennington and Radley | 58. Witney West and Bampton |
| 17. Chalgrove and Watlington | 38. Kidlington South | 59. Wolvercote and Summertown |
| 18. Charlbury and Wychwood | 39. Kingston and Cumnor | 60. Woodstock |
| 19. Chipping Norton | 40. Kirtlington and Kidlington North | 61. Wroxton and Hook Norton |
| 20. Churchill and Lye Valley | 41. Leys | |
| 21. Cowley | 42. Marston and Northway | |

Shropshire

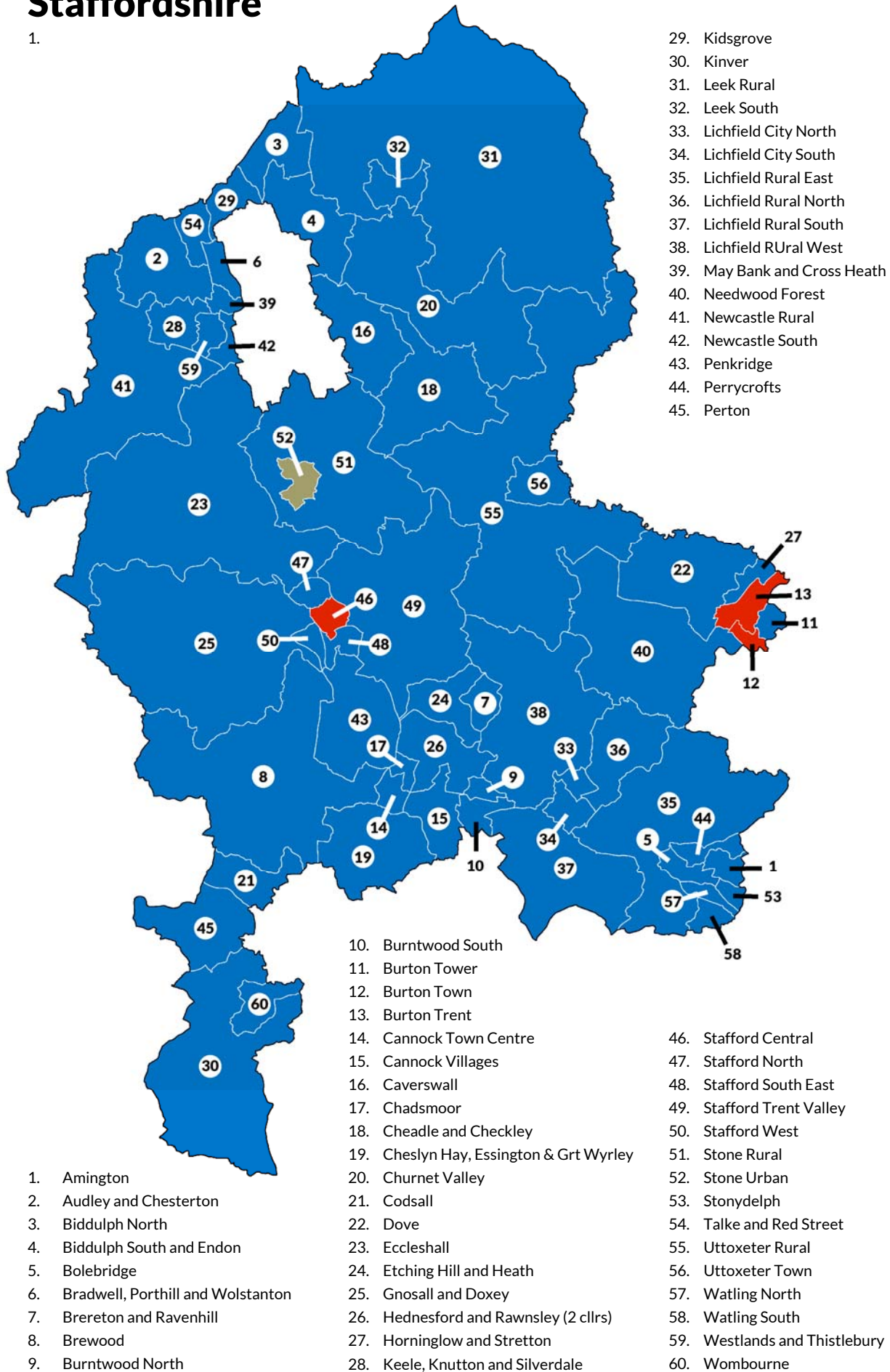
Shrewsbury



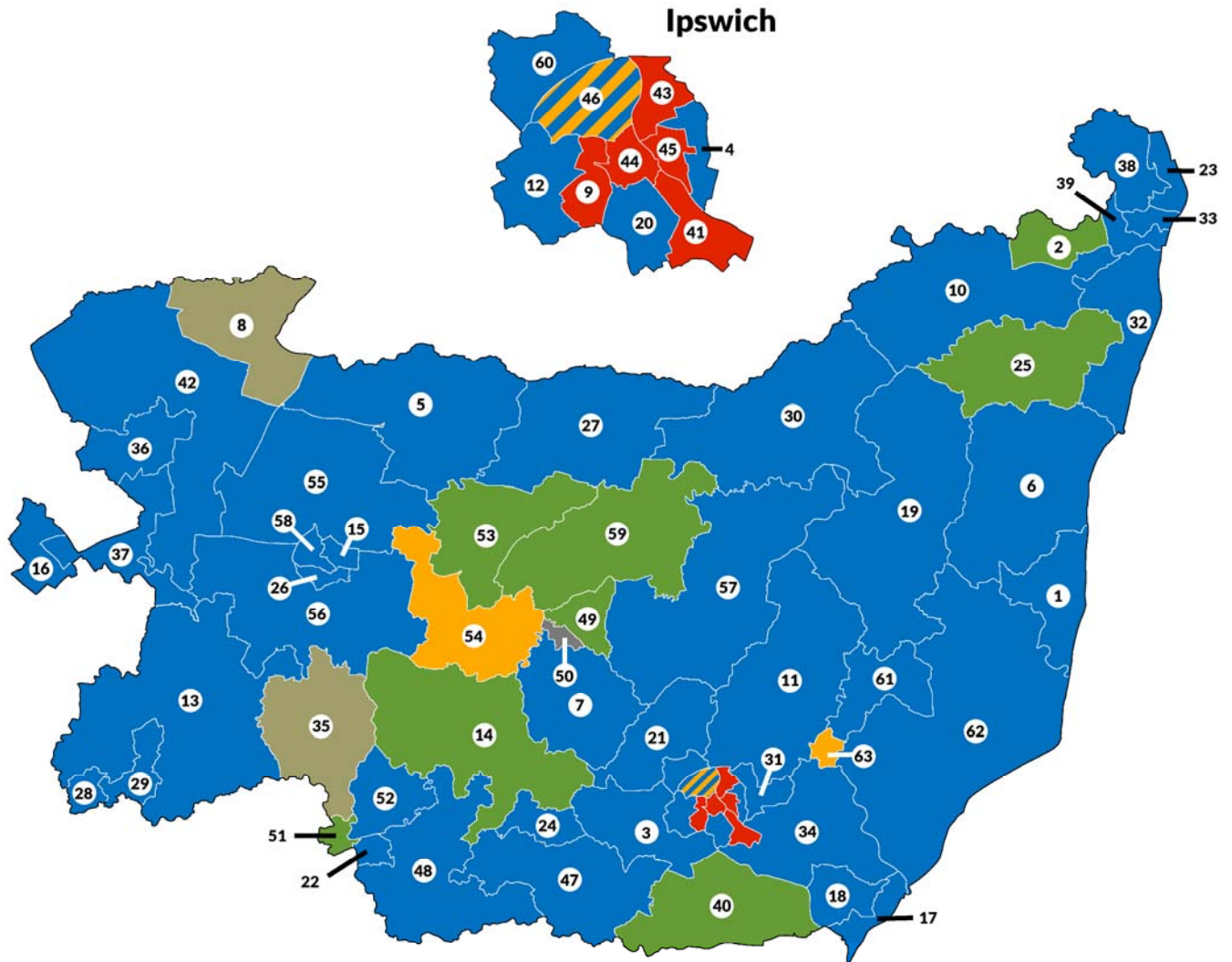
- | | | |
|--|---|-------------------------------|
| 1. Abbey | 22. Copthorne | 43. Porthill |
| 2. Albrighton | 23. Corvedale | 44. Prees |
| 3. Alveley and Claverley | 24. Ellesmere Urban | 45. Quarry and Coton Hill |
| 4. Bagley | 25. Gobowen, Selattyn & Weston Rhyn (2) | 46. Radbrook |
| 5. Battlefield | 26. Harlescott | 47. Rea Valley |
| 6. Bayston Hill, Column & Sutton (3 cllrs) | 27. Highley | 48. Ruyton and Baschurch |
| 7. Belle Vue | 28. Hodnet | 49. St Martin's |
| 8. Bishop's Castle | 29. Llanymynech | 50. St Oswald |
| 9. Bowbrook | 30. Longden | 51. Severn Valley |
| 10. Bridgnorth East and Astley Abbots | 31. Loton | 52. Shawbury |
| 11. Bridgnorth West and Tasley (2) | 32. Ludlow East | 53. Shifnal North |
| 12. Broseley | 33. Ludlow North | 54. Shifnal South and Cosford |
| 13. Brown Clee | 34. Ludlow South | 55. Sundorne |
| 14. Burnell | 35. Market Drayton East | 56. Tern |
| 15. Castlefields and Ditherington | 36. Market Drayton West (2) | 57. The Meres |
| 16. Cheswardine | 37. Meole | 58. Underdale |
| 17. Chirbury and Worthen | 38. Monkmoor | 59. Wem (2) |
| 18. Church Stretton and Craven Arms (2) | 39. Much Wenlock | 60. Whitchurch North (2) |
| 19. Clee | 40. Oswestry East (2) | 61. Whitchurch South |
| 20. Cleobury Mortimer (2) | 41. Oswestry South | 62. Whittington |
| 21. Clun | 42. Oswestry West | 63. Worfield |

Staffordshire

1.

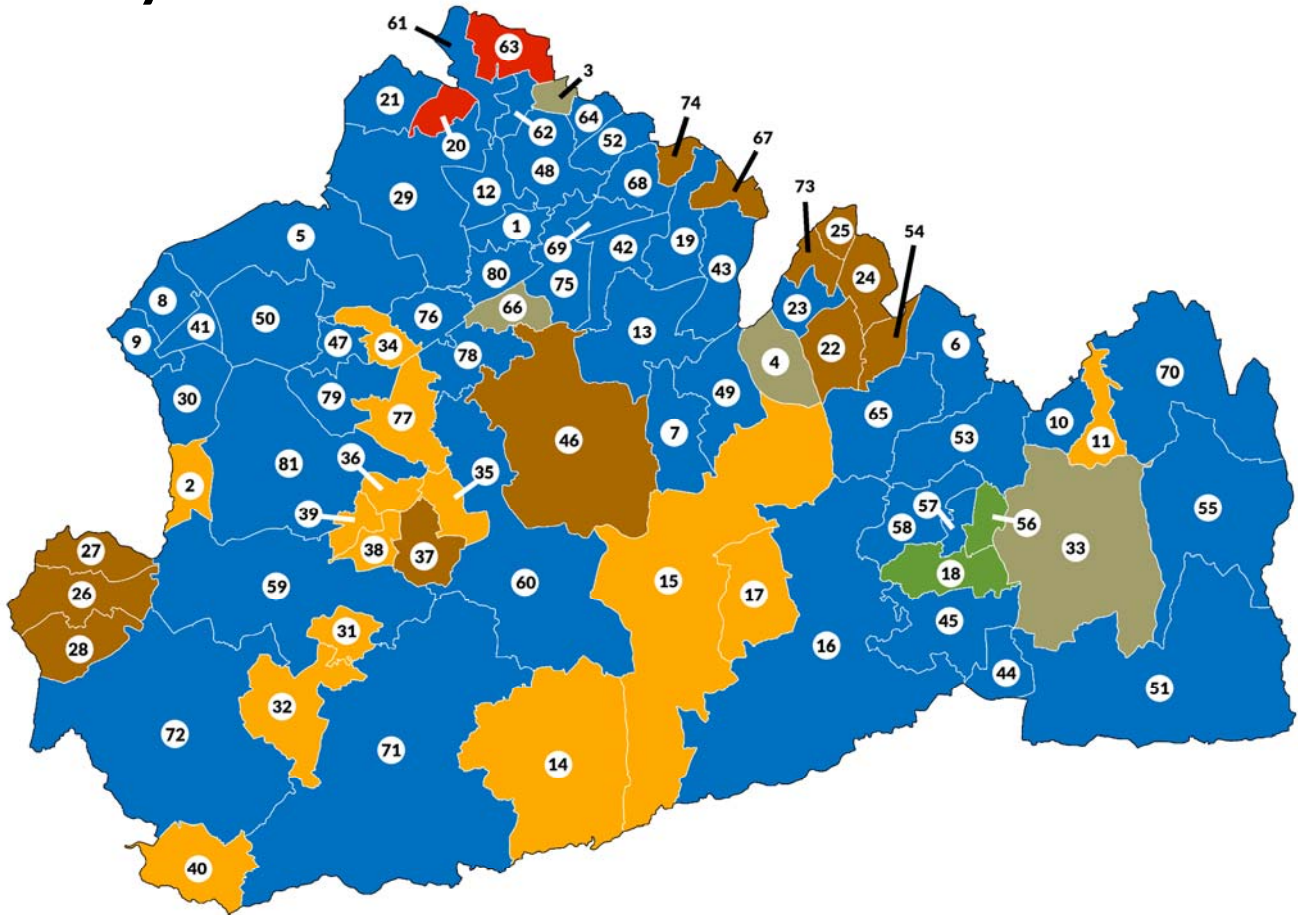


Suffolk



- | | | |
|----------------------------------|----------------------------------|-----------------------------------|
| 1. Aldeburgh and Leiston | 22. Great Cornard | 43. Rushmere |
| 2. Beccles (2 cllrs) | 23. Gunton (2) | 44. St Helen's |
| 3. Belstead Brook | 24. Hadleigh | 45. St John's |
| 4. Bixley | 25. Halesworth | 46. St Margaret's and Westgate |
| 5. Blackbourn | 26. Hardwick | 47. Samford |
| 6. Blything | 27. Hartismere | 48. Stour Valley |
| 7. Bosmere | 28. Haverhill Cangle (2) | 49. Stowmarket North & Stowupland |
| 8. Brandon | 29. Haverhill East and Kedington | 50. Stowmarket South |
| 9. Bridge | 30. Hoxne and Eye | 51. Sudbury |
| 10. Bungay | 31. Kesgrave and St Andrew (2) | 52. Sudbury East and Waldingfield |
| 11. Carlford | 32. Kessingland and Southwold | 53. Thedwastre North |
| 12. Chantry (2) | 33. Lowestoft South (2) | 54. Thedwastre South |
| 13. Clare | 34. Martlesham | 55. Thingoe North |
| 14. Cosford | 35. Melford | 56. Thingoe South |
| 15. Eastgate and Moreton Hall | 36. Mildenhall | 57. Thredling |
| 16. Exning and Newmarket | 37. Newmarket and Red Lodge | 58. Tower (2) |
| 17. Felixstowe Coastal (2) | 38. Oulton (2) | 59. Upper Gipping |
| 18. Felixstowe North and Trimley | 39. Pakefield (2) | 60. Whitehouse and Whitton (2) |
| 19. Framlingham | 40. Peninsula | 61. Wickham |
| 20. Gainsborough | 41. Priory Heath | 62. Wilford |
| 21. Gipping Valley | 42. Row Heath | 63. Woodbridge |

Surrey

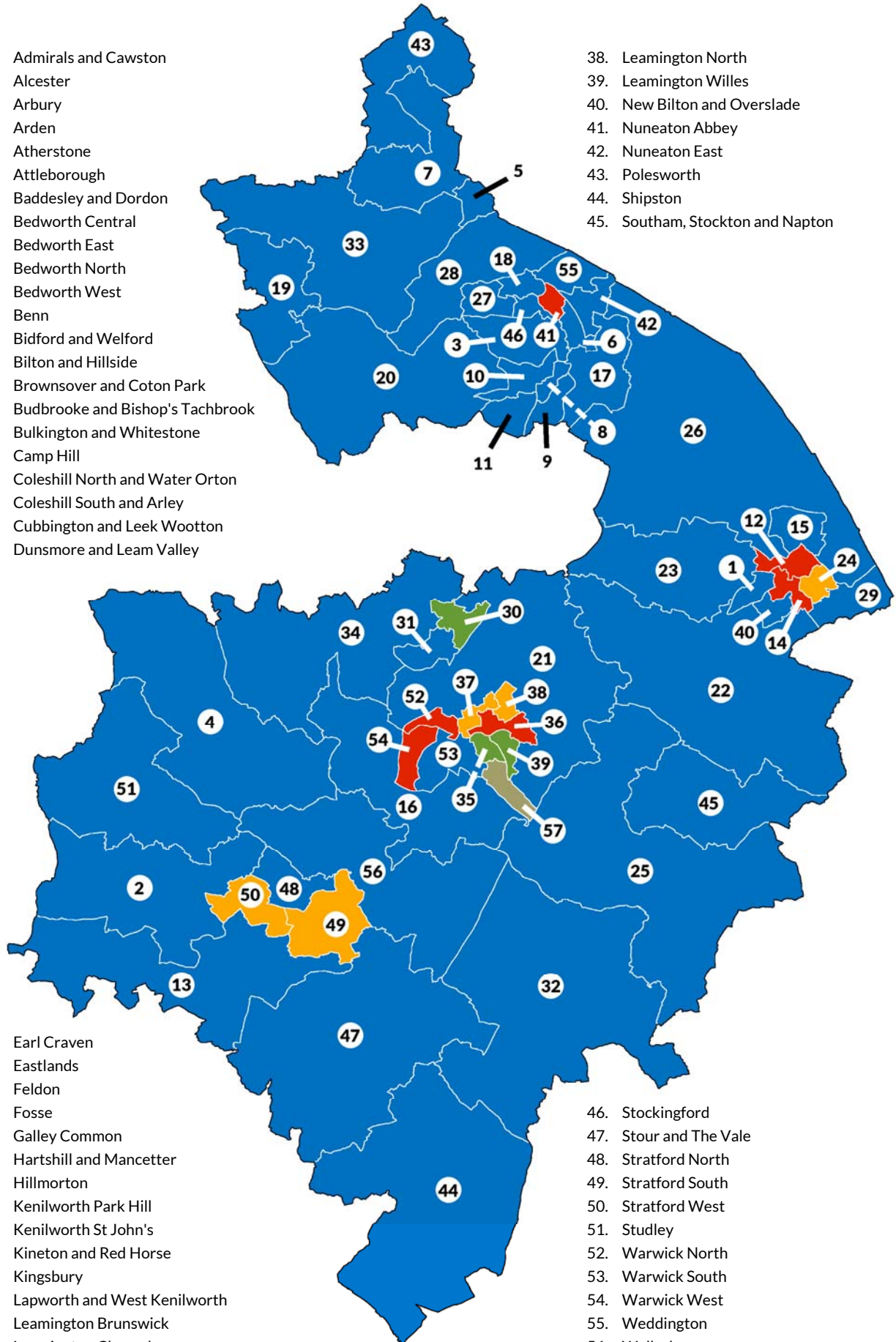


- | | | |
|--|---|-------------------------------------|
| 1. Addlestone | 28. Farnham South | 56. Redhill East |
| 2. Ash | 29. Foxhills, Thorpe and Virginia Water | 57. Redhill West and Meadvale |
| 3. Ashford | 30. Frimley Green and Mytchett | 58. Reigate |
| 4. Ashted | 31. Godalming North | 59. Shalford |
| 5. Bagshot, Windlesham and Chobham | 32. Godalming South, Milford and Witley | 60. Shere |
| 6. Banstead, Woodmansterne and Chipstead | 33. Godstone | 61. Staines |
| 7. Bookham and Fetcham West | 34. Goldsworth East and Horsell Village | 62. Staines South and Ashford West |
| 8. Camberley East | 35. Guildford East | 63. Stanwell and Stanwell Moor |
| 9. Camberley West | 36. Guildford North | 64. Sunbury Common & Ashford Common |
| 10. Caterham Hill | 37. Guildford South East | 65. Tadworth, Walton and Kingswood |
| 11. Caterham Valley | 38. Guildford South West | 66. The Byfleets |
| 12. Chertsey | 39. Guildford West | 67. The Dittons |
| 13. Cobham | 40. Haslemere | 68. Walton |
| 14. Cranleigh and Ewhurst | 41. Heatherside and Parkside | 69. Walton South and Oatlands |
| 15. Dorking Hills | 42. Hersham | 70. Warlingham |
| 16. Dorking Rural | 43. Hinchley Wood, Claygate & Oxshott | 71. Waverley Eastern Villages |
| 17. Dorking South and The Holmwoods | 44. Horley East | 72. Waverley Western Villages |
| 18. Earlswood and Reigate South | 45. Horley West, Salfords and Sidlow | 73. West Ewell |
| 19. East Molesey and Esher | 46. Horsleys | 74. West Molesey |
| 20. Egham | 47. Knaphill and Goldsworth West | 75. Weybridge |
| 21. Englefield Green | 48. Laleham and Shepperton | 76. Woking North |
| 22. Epsom Town and Downs | 49. Leatherhead and Fetcham East | 77. Woking South |
| 23. Epsom West | 50. Lightwater, West End and Bisley | 78. Woking South East |
| 24. Ewell | 51. Lingfield | 79. Woking South West |
| 25. Ewell Court, Auriol and Cuddington | 52. Lower Sunbury and Halliford | 80. Woodham and New Haw |
| 26. Farnham Central | 53. Merstham and Banstead South | 81. Worplesdon |
| 27. Farnham North | 54. Nork and Tattenhams | |
| | 55. Oxted | |

Warwickshire

1. Admirals and Cawston
2. Alcester
3. Arbury
4. Arden
5. Atherstone
6. Attleborough
7. Baddesley and Dordon
8. Bedworth Central
9. Bedworth East
10. Bedworth North
11. Bedworth West
12. Benn
13. Bidford and Welford
14. Bilton and Hillside
15. Brownsover and Coton Park
16. Budbrooke and Bishop's Tachbrook
17. Bulkington and Whitestone
18. Camp Hill
19. Coleshill North and Water Orton
20. Coleshill South and Arley
21. Cubbington and Leek Wootton
22. Dunsmore and Leam Valley

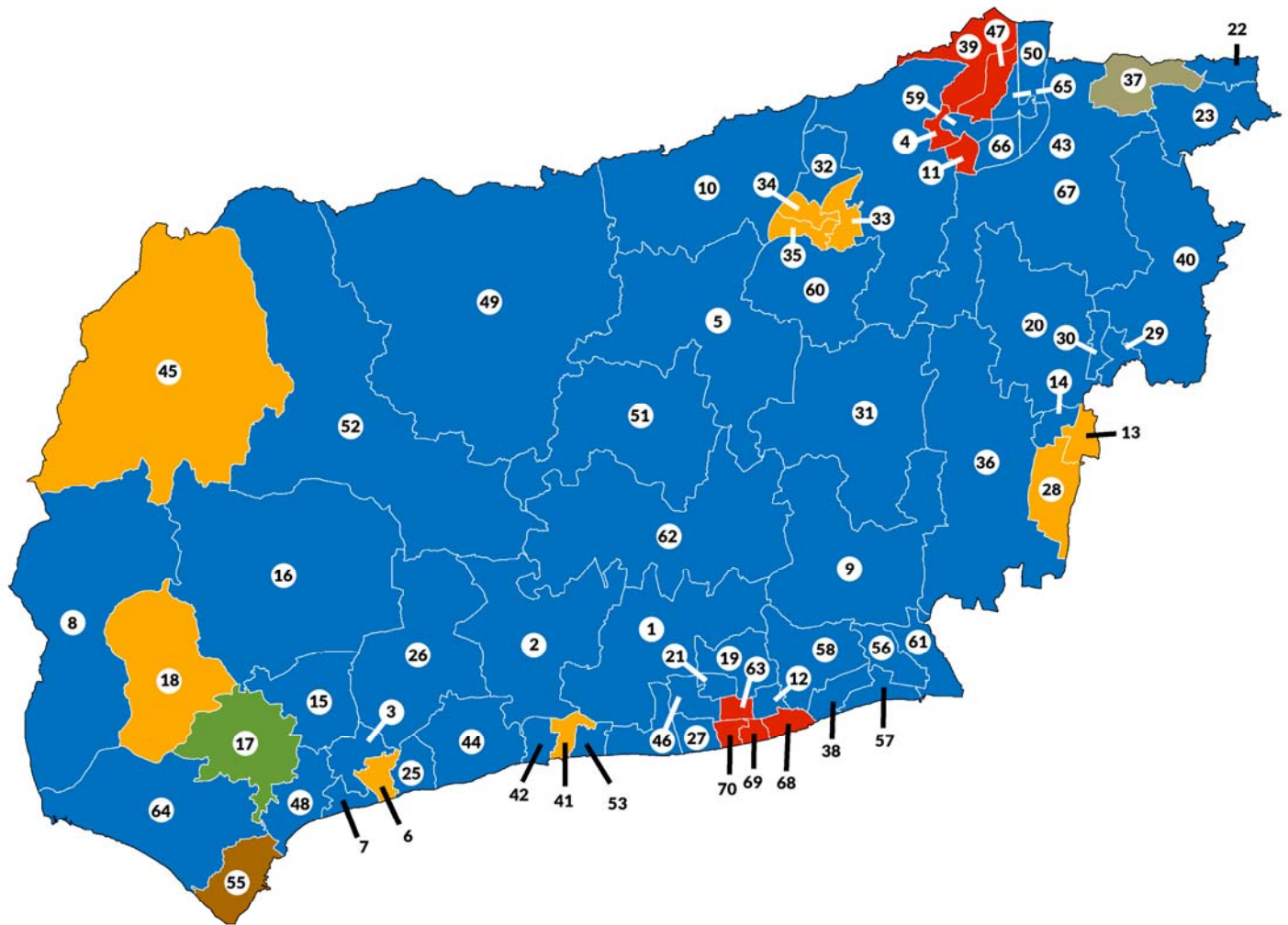
38. Leamington North
39. Leamington Willes
40. New Bilton and Overslade
41. Nuneaton Abbey
42. Nuneaton East
43. Polesworth
44. Shipston
45. Southam, Stockton and Napton



23. Earl Craven
24. Eastlands
25. Feldon
26. Fosse
27. Galley Common
28. Hartshill and Mancetter
29. Hillmorton
30. Kenilworth Park Hill
31. Kenilworth St John's
32. Kineton and Red Horse
33. Kingsbury
34. Lapworth and West Kenilworth
35. Leamington Brunswick
36. Leamington Clarendon
37. Leamington Milverton

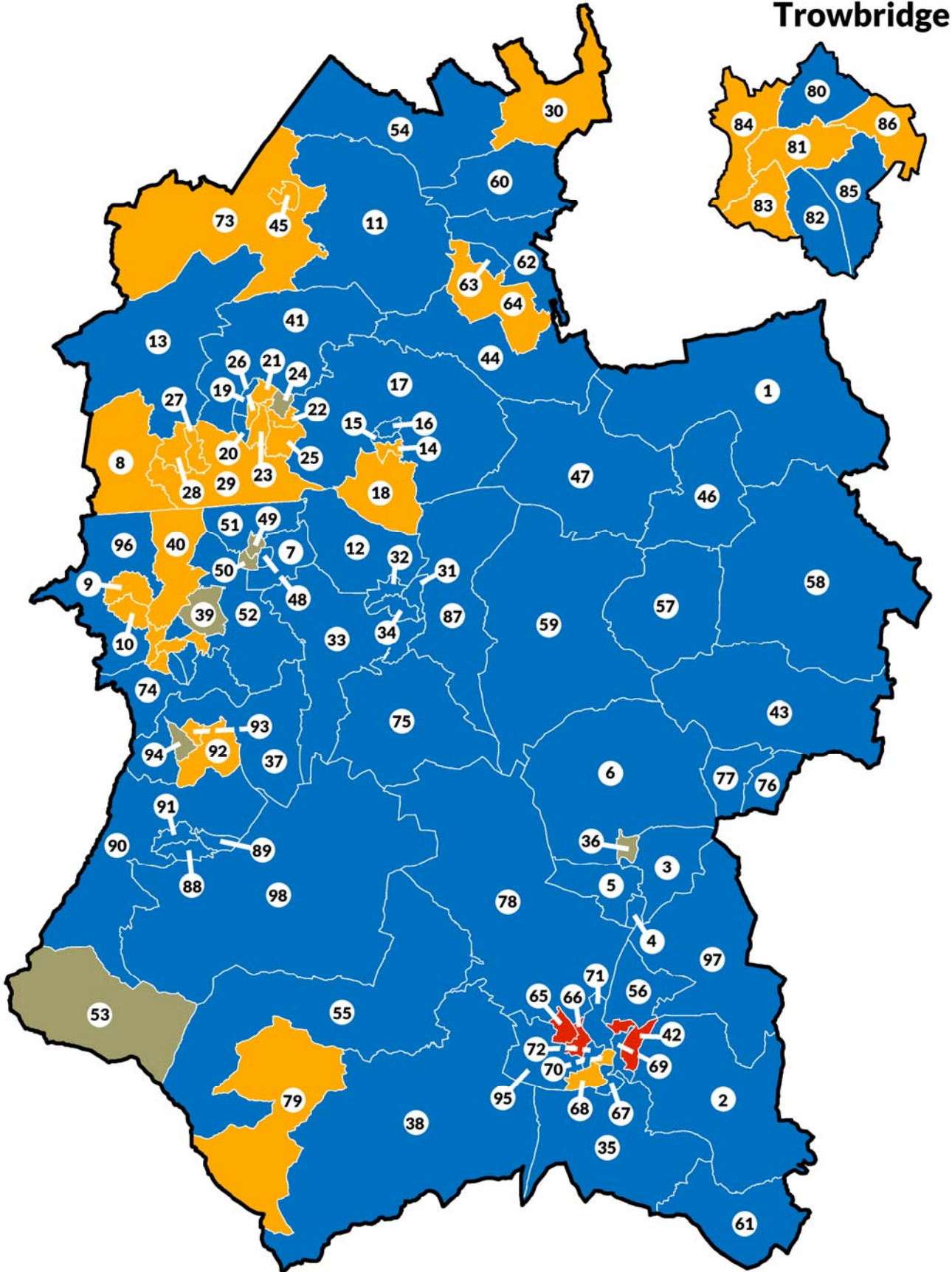
46. Stockingford
47. Stour and The Vale
48. Stratford North
49. Stratford South
50. Stratford West
51. Studley
52. Warwick North
53. Warwick South
54. Warwick West
55. Weddington
56. Wellesbourne
57. Whitnash

West Sussex



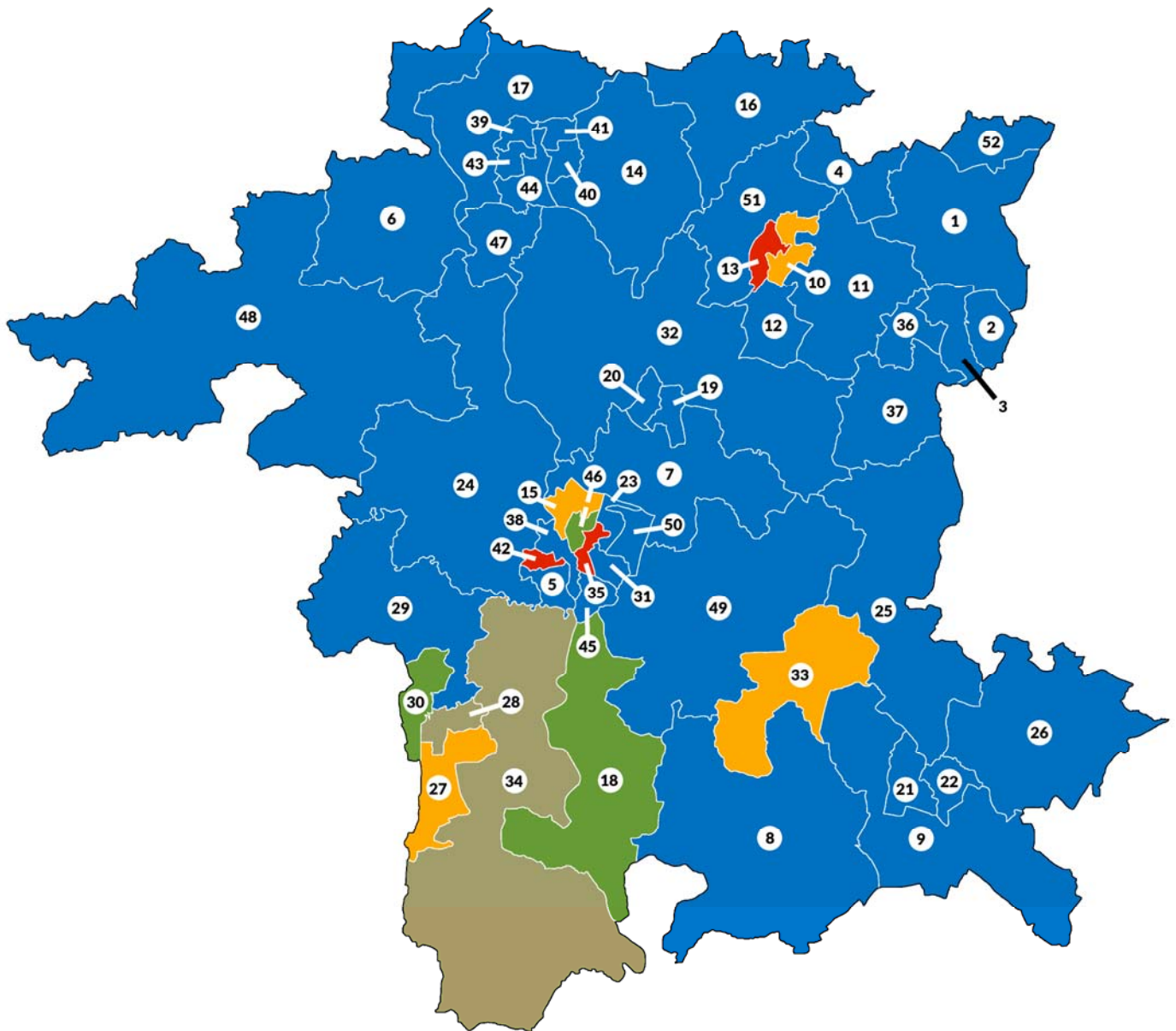
- | | | |
|---|-------------------------------------|---------------------------------|
| 1. Angmering and Findon | 25. Felpham | 49. Petworth |
| 2. Arundel and Courtwick | 26. Fontwell | 50. Pound Hill |
| 3. Bersted | 27. Goring | 51. Pulborough |
| 4. Bewbush and Ifield West | 28. Hassocks and Burgess Hill South | 52. Rother Valley |
| 5. Billinghamurst | 29. Haywards Heath East | 53. Rustington |
| 6. Bognor Regis East | 30. Haywards Heath Town | 54. St Leonard's Forest |
| 7. Bognor Regis West and Aldwick | 31. Henfield | 55. Selsey |
| 8. Bourne | 32. Holbrook | 56. Shoreham North |
| 9. Bramber Castle | 33. Horsham East | 57. Shoreham South |
| 10. Broadbridge | 34. Horsham Hurst | 58. Sompting and North Lancing |
| 11. Broadfield | 35. Horsham Riverside | 59. Southgate and Gossops Green |
| 12. Broadwater | 36. Hurstpierpoint and Bolney | 60. Southwater and Nuthurst |
| 13. Burgess Hill East | 37. Imberdown | 61. Southwick |
| 14. Burgess Hill North | 38. Lancing | 62. Storrington |
| 15. Chichester East | 39. Langley Green and Ifield East | 63. Tarring |
| 16. Chichester North | 40. Landfield and High Weald | 64. The Witterings |
| 17. Chichester South | 41. Littlehampton East | 65. Three Bridges |
| 18. Chichester West | 42. Littlehampton Town | 66. Tilgate and Furnace Green |
| 19. Cissbury | 43. Maidenbower and Worth | 67. Worth Forest |
| 20. Cuckfield and Lucastes | 44. Middleton | 68. Worthing East |
| 21. Durrington and Salvington | 45. Midhurst | 69. Worthing Pier |
| 22. East Grinstead Meridian | 46. Northbrook | 70. Worthing West |
| 23. East Grinstead South & Ashurst Wood | 47. Northgate and West Green | |
| 24. East Preston and Ferring | 48. Nyetimber | |

Wiltshire boundary changes



- | | | |
|--|--|---------------------------------------|
| 1. Aldbourne & Ramsbury | 34. Devizes South | 67. Salisbury Harnham East |
| 2. Alderbury & Whiteparish | 35. Downton & Ebbles Valley | 68. Salisbury Harnham West |
| 3. Amesbury East & Bulford | 36. Durrington | 69. Salisbury Milford |
| 4. Amesbury South | 37. Ethandune | 70. Salisbury St Edmund's |
| 5. Amesbury West | 38. Fovant & Chalke Valley | 71. Salisbury St Francis & Stratford |
| 6. Avon Valley | 39. Hilperton | 72. Salisbury St Paul's |
| 7. Bowerhill | 40. Holt | 73. Sherston |
| 8. Box & Colerne | 41. Kington | 74. Southwick |
| 9. Bradford-on-Avon North | 42. Laverstock | 75. The Lavingtons |
| 10. Bradford-on-Avon South | 43. Ludgershall North & Rural | 76. Tidworth East & Ludgershall South |
| 11. Brinkworth | 44. Lyneham | 77. Tidworth North & West |
| 12. Bromham, Rowde & Roundway | 45. Malmesbury | 78. Till Valley |
| 13. By Brook | 46. Marlborough East | 79. Tisbury |
| 14. Calne Central | 47. Marlborough West | 80. Trowbridge Adcroft |
| 15. Calne Chilvester & Abberd | 48. Melksham East | 81. Trowbridge Central |
| 16. Calne North | 49. Melksham Forest | 82. Trowbridge Drynham |
| 17. Calne Rural | 50. Melksham South | 83. Trowbridge Grove |
| 18. Calne South | 51. Melksham Without Nth & Shurnhold | 84. Trowbridge Lambrok |
| 19. Chippenham Cepen Park & Derriads | 52. Melksham Without West & Rural | 85. Trowbridge Park |
| 20. Chippenham Cepen Pk & Hunters Moon | 53. Mere | 86. Trowbridge Paxcroft |
| 21. Chippenham Hardenhuish | 54. Minety | 87. Urchfont & Bishops Cannings |
| 22. Chippenham Hardens & Central | 55. Nadder Valley | 88. Warminster Broadway |
| 23. Chippenham Lowden & Rowden | 56. Old Sarum & Lower Bourne Valley | 89. Warminster East |
| 24. Chippenham Monkton | 57. Pewsey | 90. Warminster North & Rural |
| 25. Chippenham Pewsham | 58. Pewsey Vale East | 91. Warminster West |
| 26. Chippenham Sheldon | 59. Pewsey Vale West | 92. Westbury East |
| 27. Corsham Ladbrook | 60. Purton | 93. Westbury North |
| 28. Corsham Pickwick | 61. Redlynch & Landford | 94. Westbury West |
| 29. Corsham Without | 62. Royal Wootton Bassett East | 95. Wilton |
| 30. Cricklade & Latton | 63. Royal Wootton Bassett North | 96. Winsley & Westwood |
| 31. Devizes East | 64. Royal Wootton Bassett South & West | 97. Winterslow & Upper Bourne Valley |
| 32. Devizes North | 65. Salisbury Bemerton Heath | 98. Wylde Valley |
| 33. Devizes Rural West | 66. Salisbury Fisherton & Bemerton Village | |

Worcestershire

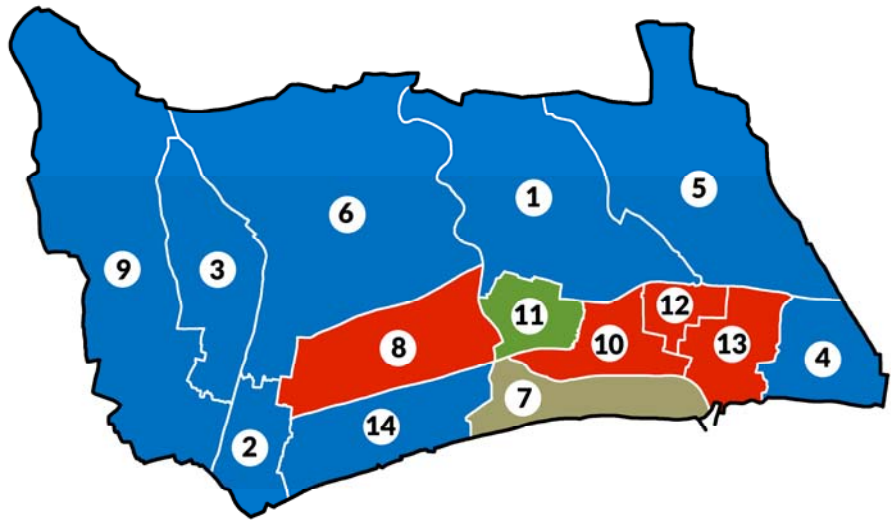


- | | | |
|--|----------------------------|-------------------------------|
| 1. Alvechurch | 19. Droitwich East | 37. Redditch South (2) |
| 2. Arrow Valley East (2 cllrs) | 20. Droitwich West | 38. Riverside |
| 3. Arrow Valley West (2) | 21. Evesham North West | 39. St Barnabas |
| 4. Beacon | 22. Evesham South | 40. St Chad's |
| 5. Bedwardine | 23. Gorse Hill and Warndon | 41. St George's and St Oswald |
| 6. Bewdley | 24. Hallow | 42. St John |
| 7. Bowbrook | 25. Harvington | 43. St John's |
| 8. Bredon | 26. Littletons | 44. St Mary's |
| 9. Broadway | 27. Malvern Chase | 45. St Peter |
| 10. Bromsgrove Central | 28. Malvern Langland | 46. St Stephen |
| 11. Bromsgrove East | 29. Malvern Link | 47. Stourport-on-Severn (2) |
| 12. Bromsgrove South | 30. Malvern Trinity | 48. Tenbury |
| 13. Bromsgrove West | 31. Nunnery | 49. Upton Snodsbury |
| 14. Chaddesley | 32. Ombersley | 50. Warndon Parish |
| 15. Claines | 33. Pershore | 51. Woodvale |
| 16. Clent Hills | 34. Powick | 52. Wythall |
| 17. Cookley, Wolverley and Wribbenhall | 35. Rainbow Hill | |
| 18. Croome | 36. Redditch North (2) | |

**Unitary Authorities,
Metropolitan and
Non-Metropolitan Districts
held over from 2020**

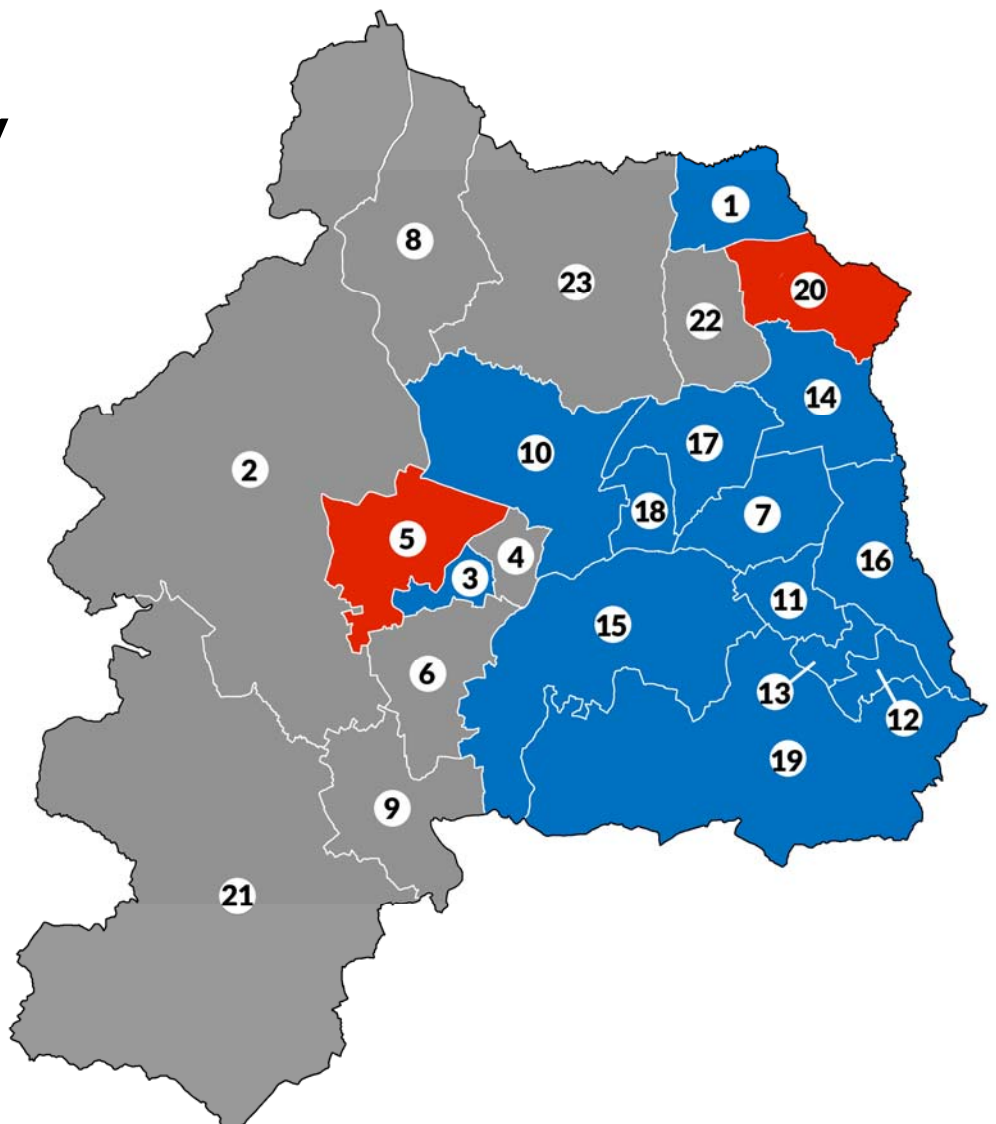
Adur

1. Buckingham
2. Churchill
3. Cokeham
4. Eastbrook
5. Hillside
6. Manor
7. Marine
8. Mash Barn
9. Peverel
10. St Mary's
11. St Nicolas
12. Southlands
13. Southwick Green
14. Widewater

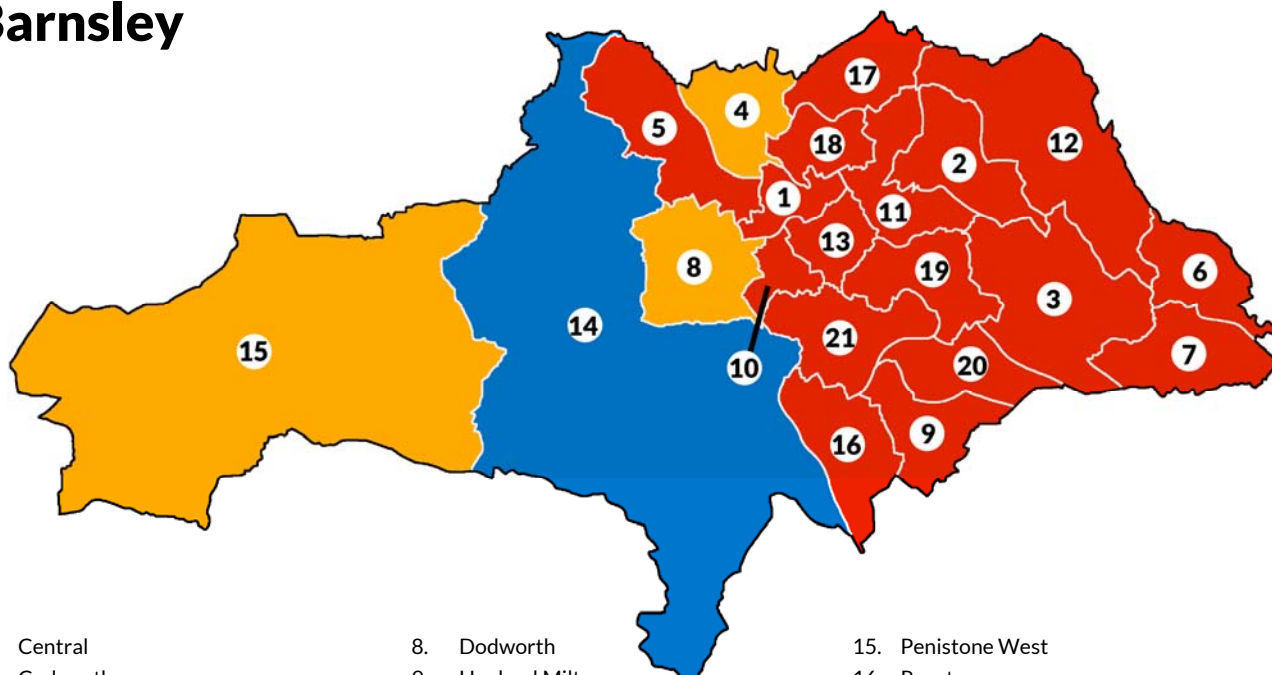


Amber Valley

1. Alfreton
2. Alport
3. Belper Central
4. Belper East
5. Belper North
6. Belper South
7. Codnor and Waingroves
8. Crich
9. Duffield
10. Heage and Ambergate
11. Heanor and Loscoe
12. Heanor East
13. Heanor West
14. Ironville and Riddings
15. Kilburn, Denby and Holbrook
16. Langley Mill and Aldercar
17. Ripley
18. Ripley and Marehay
19. Shipley Park, Horsley and Horsley Woodhouse
20. Somercotes
21. South West Parishes
22. Swanwick
23. Wingfield

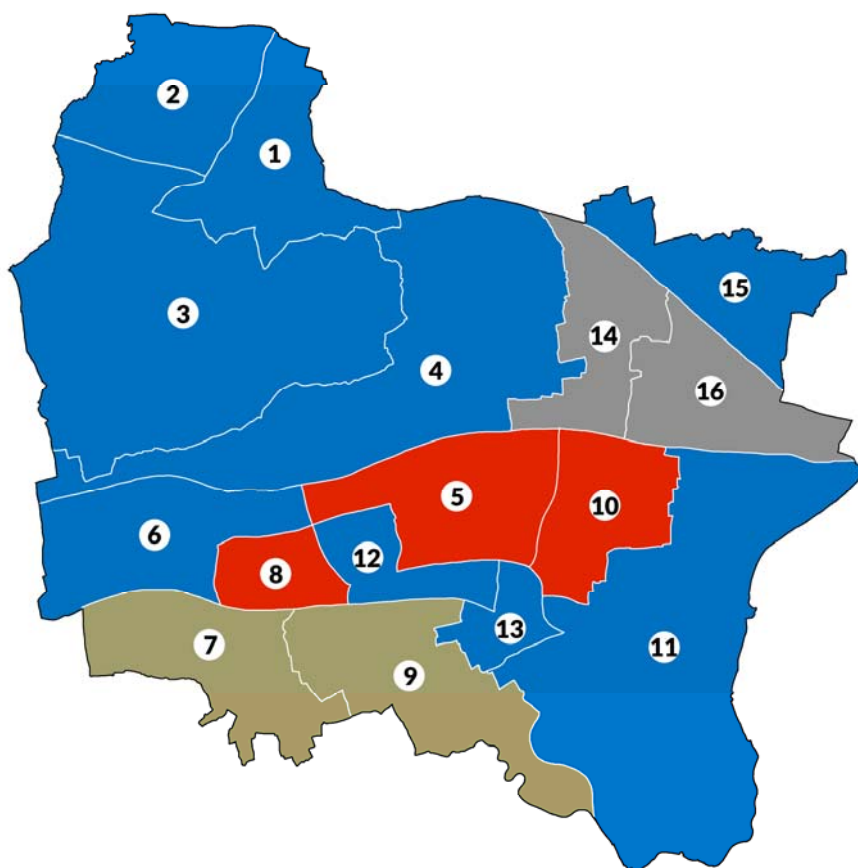


Barnsley



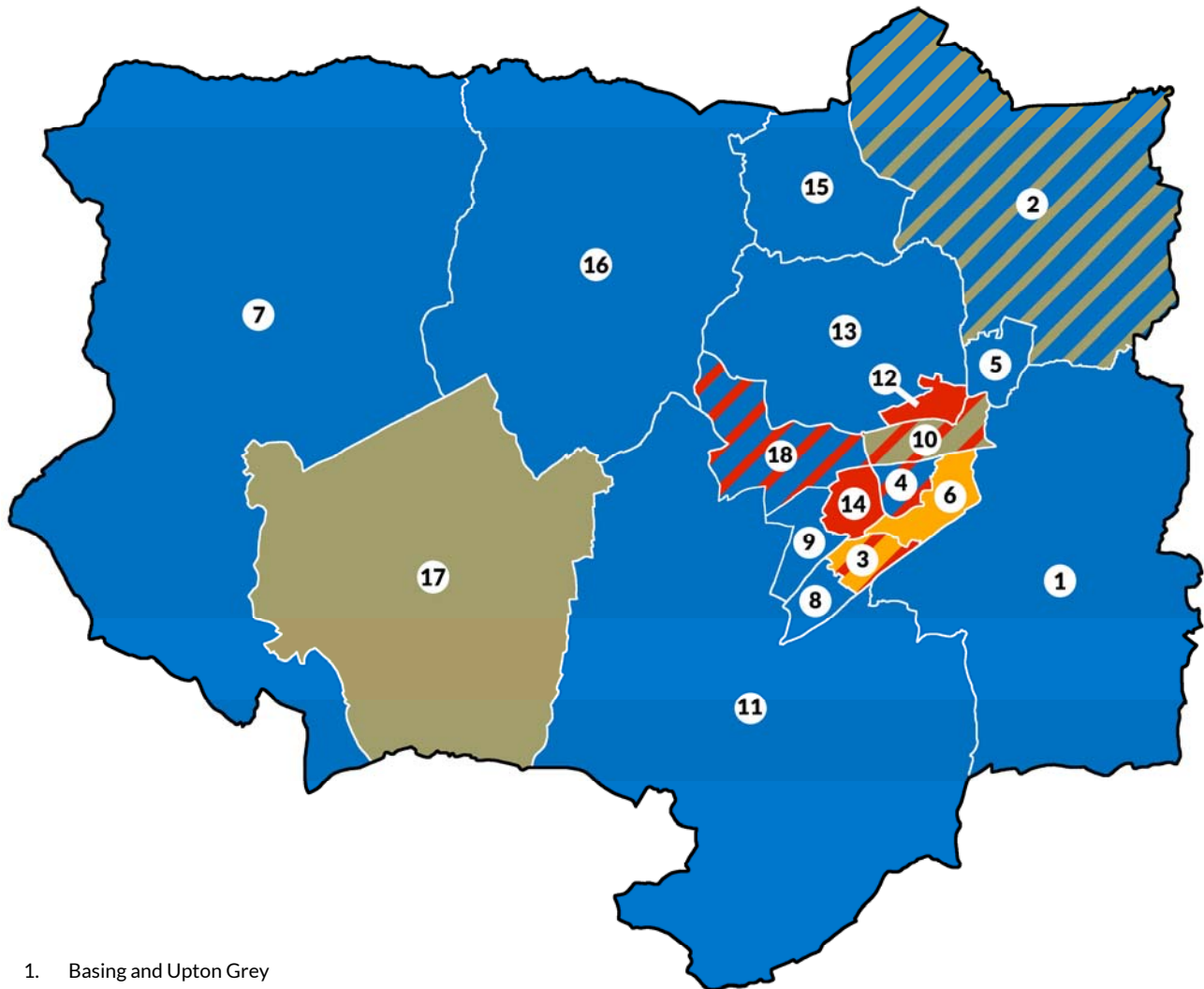
- | | | |
|-----------------|--------------------|--------------------|
| 1. Central | 8. Dodworth | 15. Penistone West |
| 2. Cudworth | 9. Hoyland Milton | 16. Royston |
| 3. Darfield | 10. Kingstone | 17. St Helen's |
| 4. Darton East | 11. Monk Bretton | 18. Stairfoot |
| 5. Darton West | 12. North East | 19. Wombwell |
| 6. Dearne North | 13. Old Town | 20. Worsbrough |
| 7. Dearne South | 14. Penistone East | |

Basildon



- | |
|------------------------|
| 1. Billericay East |
| 2. Billericay West |
| 3. Burstead |
| 4. Crouch |
| 5. Fryerns |
| 6. Laindon Park |
| 7. Langdon Hills |
| 8. Lee Chapel North |
| 9. Nethermayne |
| 10. Pitsea North West |
| 11. Pitsea South East |
| 12. St Martin's |
| 13. Vange |
| 14. Wickford Castledon |
| 15. Wickford North |
| 16. Wickford Park |

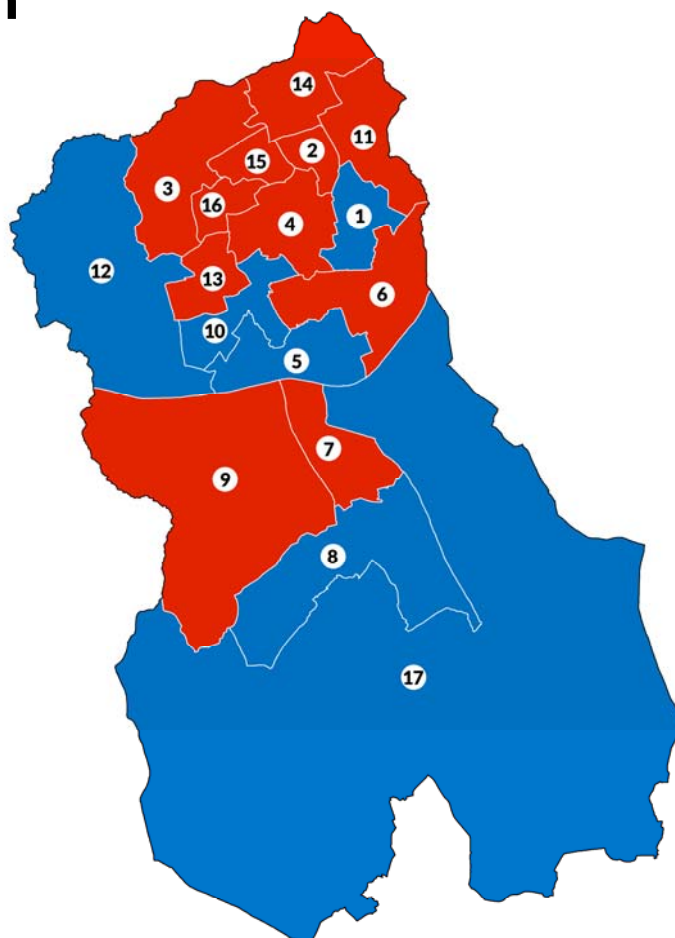
Basingstoke and Deane boundary changes



1. Basing and Upton Grey
2. Bramley
3. Brighton Hill
4. Brookvale and Kings Furlong
5. Chineham
6. Eastrop and Grove
7. Evingar
8. Hatch Warren and Beggarwood
9. Kempshott and Buckskin
10. Norden
11. Oakley and The Candovers
12. Popley
13. Sherborne St John and Rooksdown
14. Tadley North, Kingsclere and Baughurst
15. Whitchurch, Overton and Laverstoke
16. Winklebury and Manydown

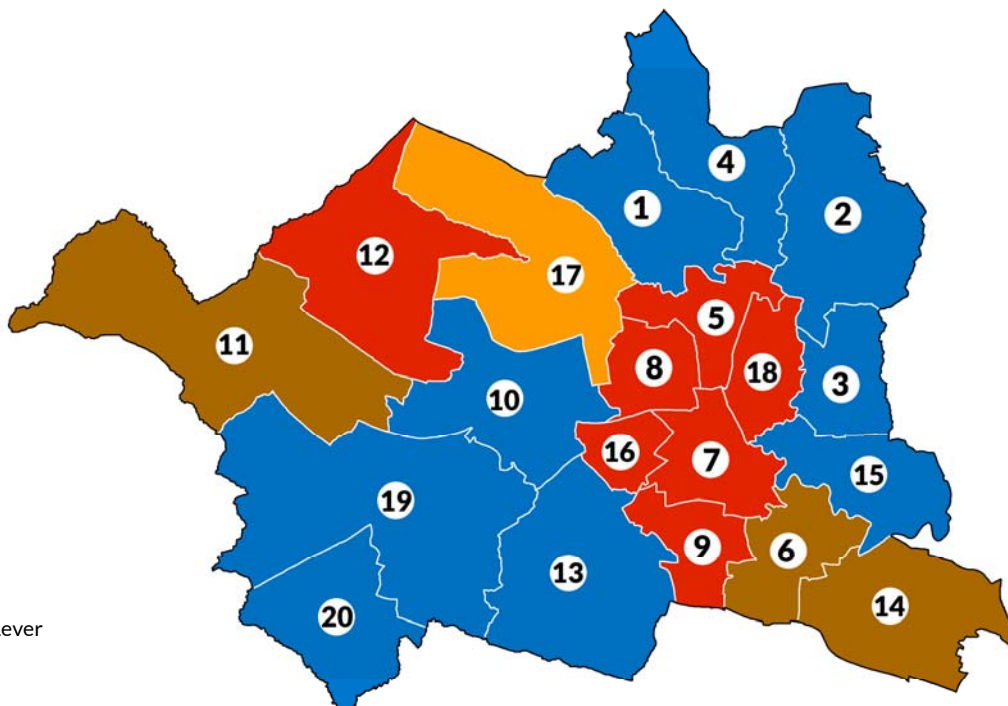
Blackburn with Darwen

1. Audley and Queen's Park
2. Bastwell and Daisyfield
3. Billinge and Beardwood
4. Blackburn Central
5. Blackburn South
6. Blackburn South East
7. Darwen East
8. Darwen South
9. Darwen West
10. Ewood
11. Little Harwood and Whitebirk
12. Livesey with Pleasington
13. Mill Hill and Moorgate
14. Roe Lee
15. Shear Brow & Corporation Park
16. Wensley Fold
17. West Pennine



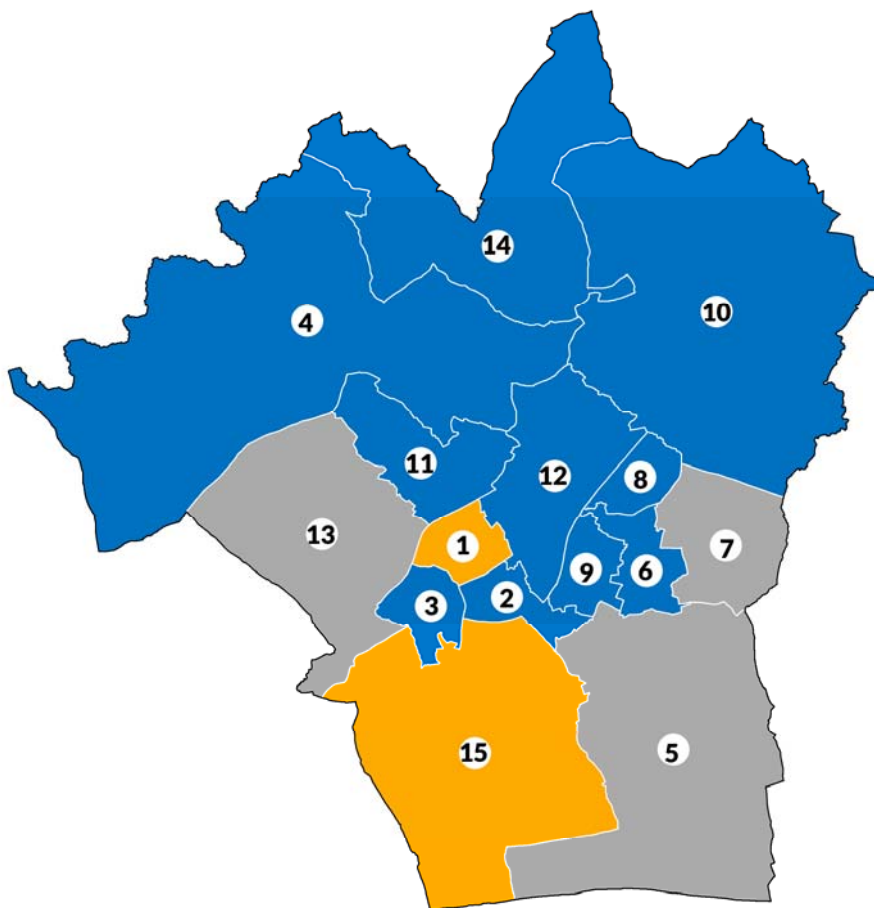
Bolton

1. Astley Bridge
2. Bradshaw
3. Brightmet
4. Bromley Cross
5. Crompton
6. Farnworth
7. Great Lever
8. Halliwell
9. Harper Green
10. Heaton and Lostock
11. Horwich and Blackrod
12. Horwich North East
13. Hulton
14. Kearsley
15. Little Lever and Darcy Lever
16. Rumworth
17. Smithills
18. Tonge with the Halgh
19. Westhoughton North and Chew Moor
20. Westhoughton South



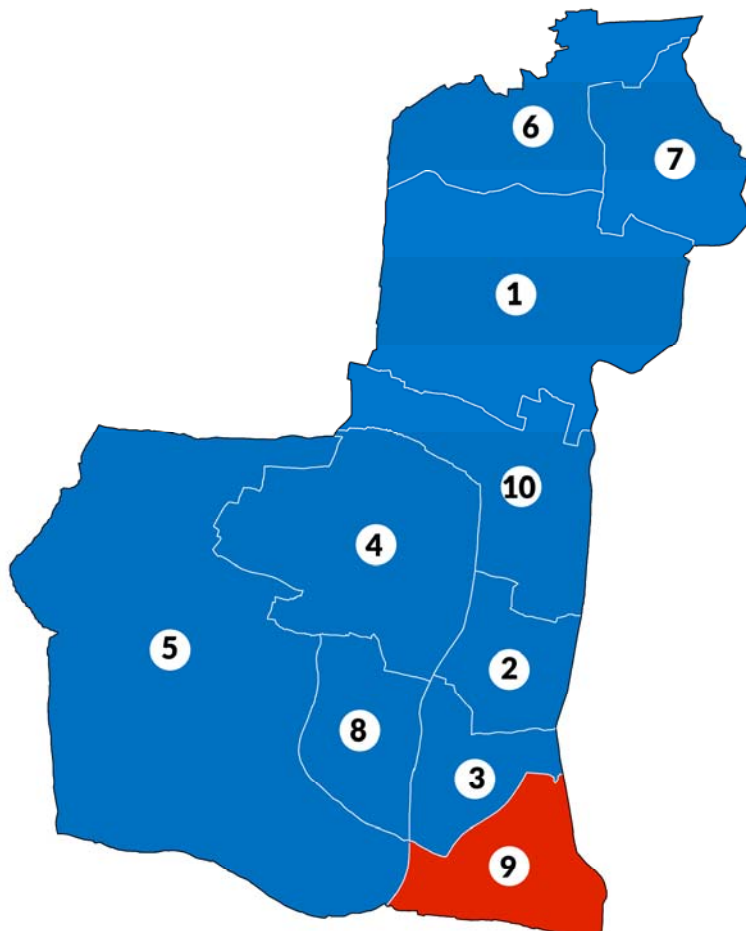
Brentwood

1. Brentwood North
2. Brentwood South
3. Brentwood West
4. Brizes and Doddinghurst
5. Herongate, Ingrave & West Horndon
6. Hutton Central
7. Hutton East
8. Hutton North
9. Hutton South
10. Ingatestone, Fryerning & Mountness
11. Pilgrims Hatch
12. Shenfield
13. South Weald
14. Tipps Cross
15. Warley

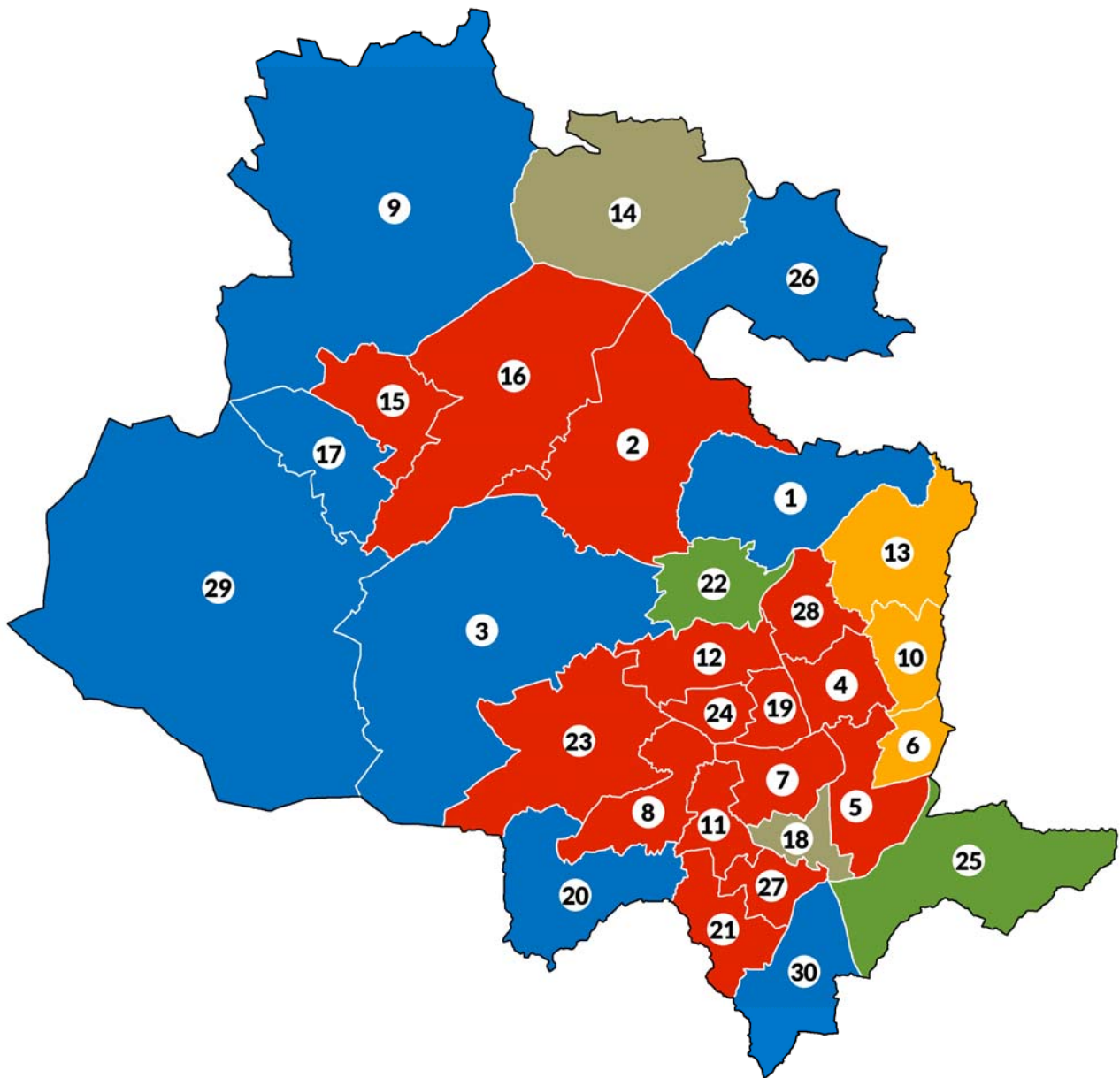


Broxbourne

1. Broxbourne and Hoddesdon South
2. Cheshunt North
3. Cheshunt South and Theobalds
4. Flamstead End
5. Goffs Oak
6. Hoddesdon North
7. Hoddesdon Town and Rye Park
8. Rosedale and Bury Green
9. Waltham Cross
10. Wormley and Turnford

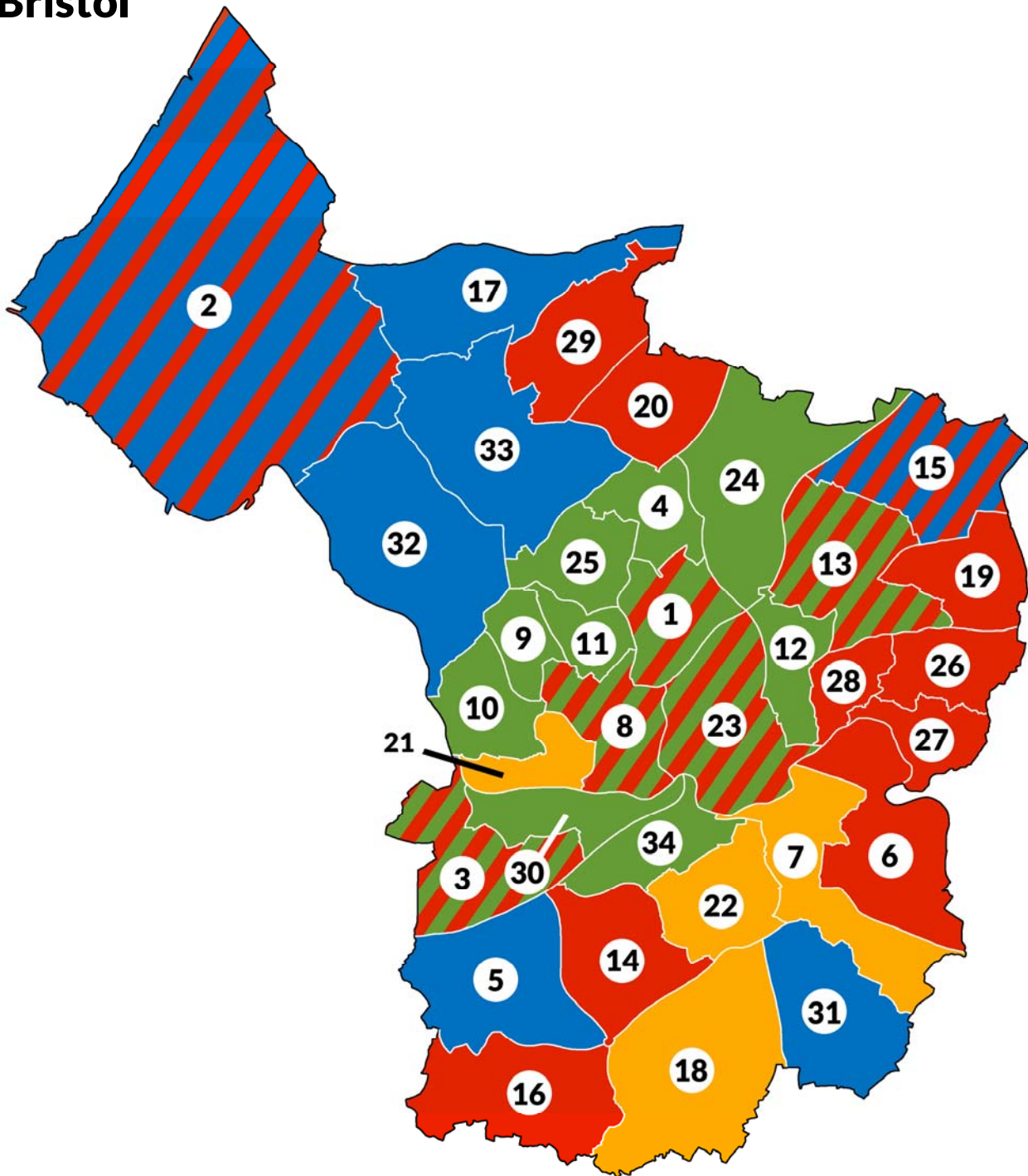


Bradford



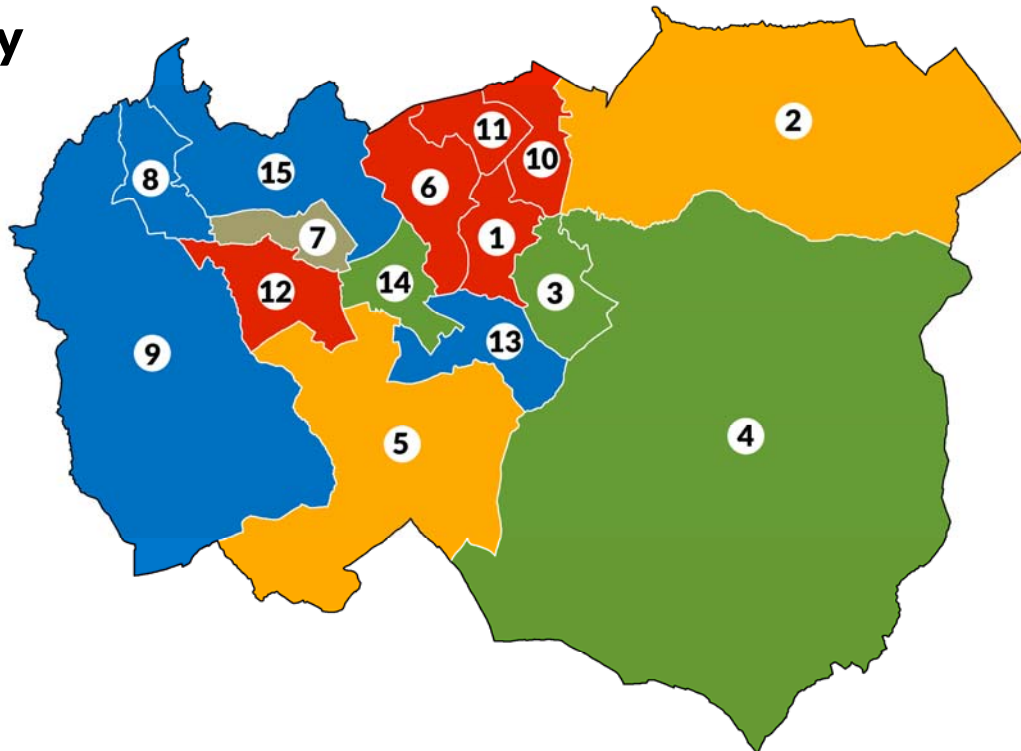
- | | | |
|--------------------------------|-----------------------|---------------------------|
| 1. Baildon | 11. Great Horton | 21. Royds |
| 2. Bingley | 12. Heaton | 22. Shipley |
| 3. Bingley Rural | 13. Idle and Thackley | 23. Thornton and Allerton |
| 4. Bolton and Undercliffe | 14. Ilkley | 24. Toller |
| 5. Bowling and Barkerend | 15. Keighley Central | 25. Tong |
| 6. Bradford Moor | 16. Keighley East | 26. Wharfedale |
| 7. City | 17. Keighley West | 27. Wibsey |
| 8. Clayton & Fairweather Green | 18. Little Horton | 28. Windhill and Wrose |
| 9. Craven | 19. Manningham | 29. Worth Valley |
| 10. Eccleshill | 20. Queensbury | 30. Wyke |

Bristol



- | | | |
|----------------------------------|--------------------------------|-----------------------------------|
| 1. Ashley | 13. Eastville | 25. Redland |
| 2. Avonmouth and Lawrence Weston | 14. Filwood | 26. St George Central |
| 3. Bedminster | 15. Frome Vale | 27. St George Troopers Hill |
| 4. Bishopston and Ashley Down | 16. Hartcliffe and Withywood | 28. St George West |
| 5. Bishopsworth | 17. Henbury and Brentry | 29. Southmead |
| 6. Brislington East | 18. Hengrove & Whitchurch Park | 30. Southville |
| 7. Brislington West | 19. Hillfields | 31. Stockwood |
| 8. Central | 20. Horfield | 32. Stoke Bishop |
| 9. Clifton | 21. Hotwells and Harbourside | 33. Westbury-on-Trym and Henleaze |
| 10. Clifton Down | 22. Knowle | 34. Windmill Hill |
| 11. Cotham | 23. Lawrence Hill | |
| 12. Easton | 24. Lockleaze | |

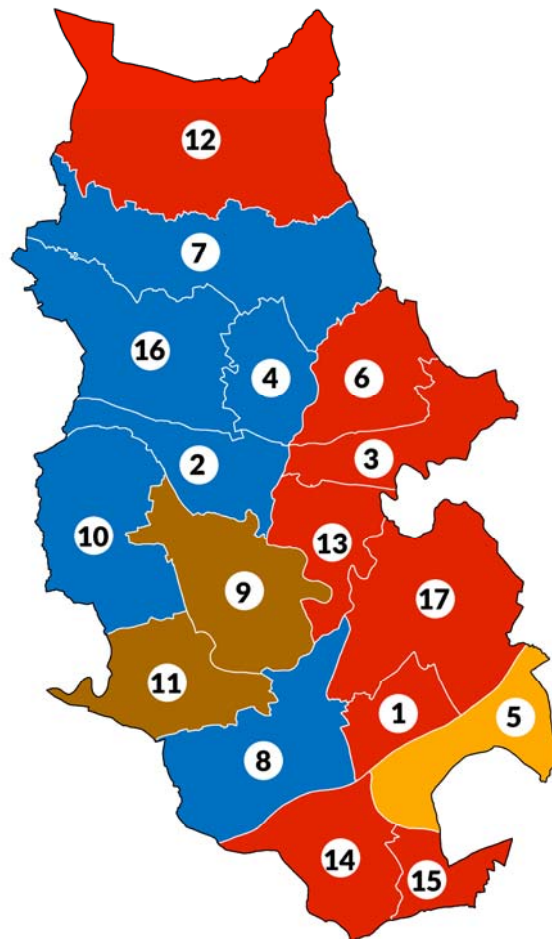
Burnley



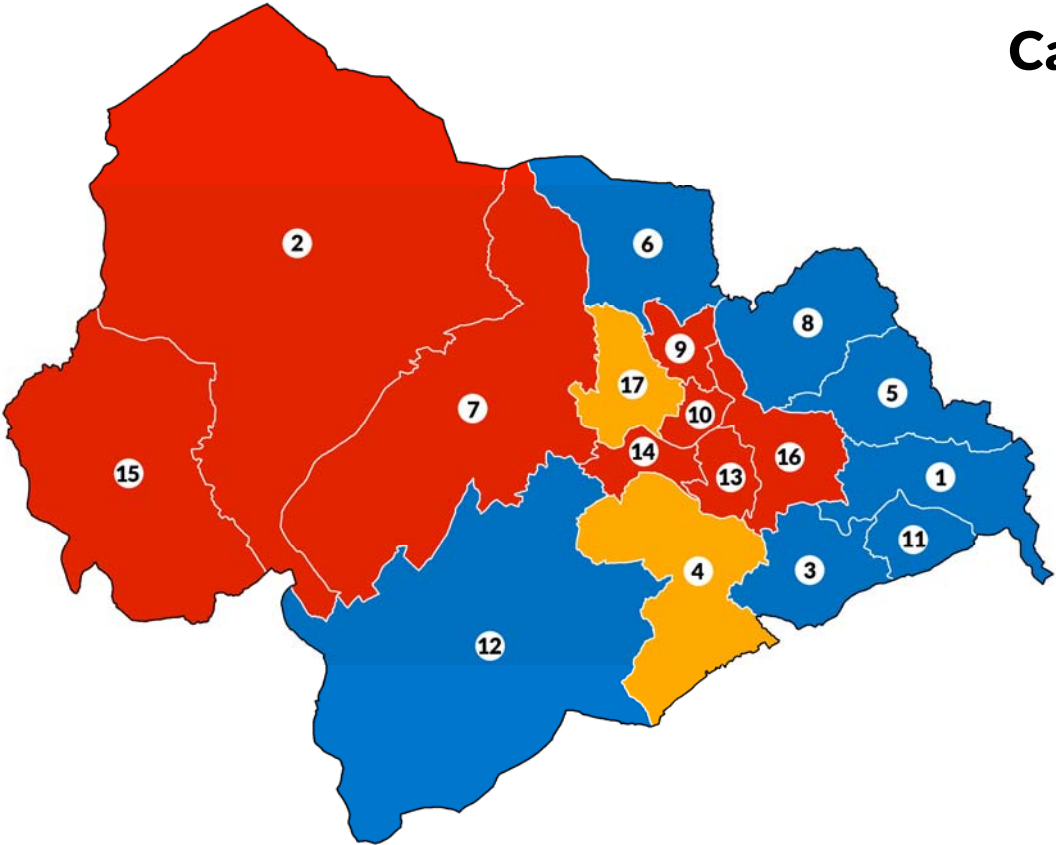
- | | | |
|-----------------------------|--------------------------------|----------------------------------|
| 1. Bank Hall | 6. Daneshouse with Stoneyholme | 11. Queensgate |
| 2. Briercliffe | 7. Gannow | 12. Rosegrove with Lowerhouse |
| 3. Brunshaw | 8. Gawthorpe | 13. Rosehill with Burnley Wood |
| 4. Cliviger with Worsthorne | 9. Hapton with Park | 14. Trinity |
| 5. Coalclough with Deerplay | 10. Lanehead | 15. Whittlefield with Ightenhill |

Bury

1. Besses
2. Church
3. East
4. Elton
5. Holyrood
6. Moorside
7. North Manor
8. Pilkington Park
9. Radcliffe East
10. Radcliffe North
11. Radcliffe West
12. Ramsbottom
13. Redvales
14. St Mary's
15. Sedgley
16. Tottington
17. Unsworth



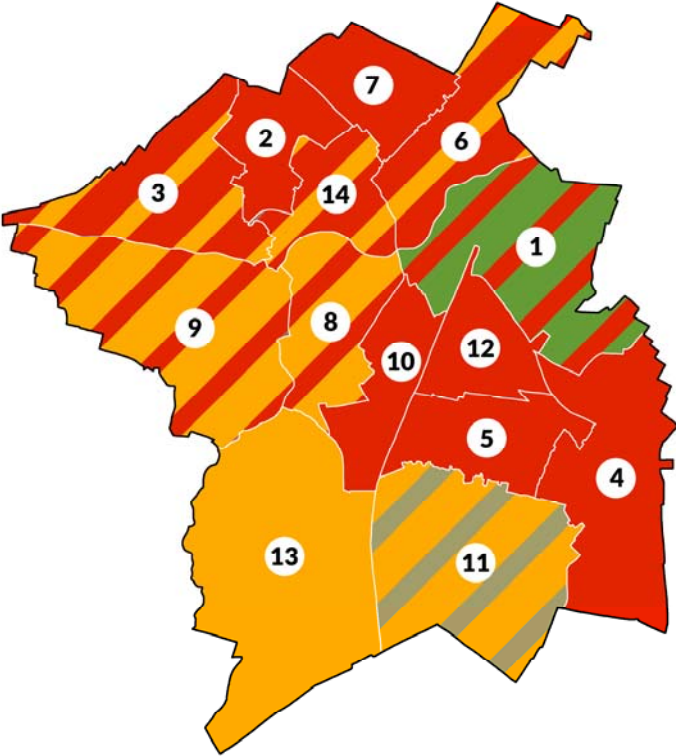
Calderdale



- | | | |
|-------------------------------|-------------------------|--------------------|
| 1. Brighouse | 7. Luddendenfoot | 13. Skircoat |
| 2. Calder | 8. Northowram and Shelf | 14. Sowerby Bridge |
| 3. Elland | 9. Ovenden | 15. Todmorden |
| 4. Greetland and Stainland | 10. Park | 16. Town |
| 5. Hipperholme and Lighcliffe | 11. Rastrick | 17. Warley |
| 6. Illingworth and Mixenden | 12. Ryburn | |

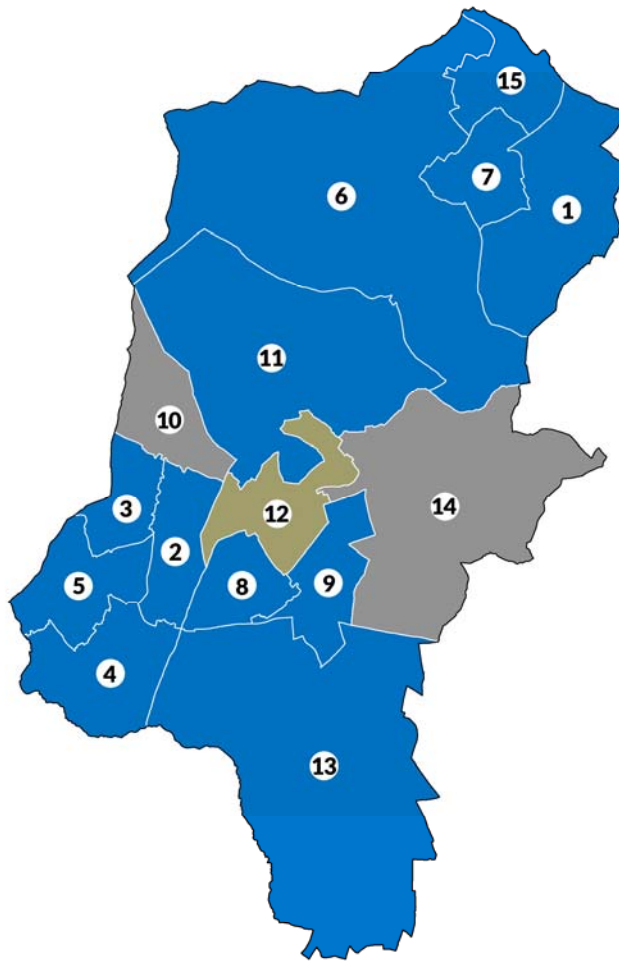
Cambridge boundary changes

1. Abbey
2. Arbury
3. Castle
4. Cherry Hinton
5. Coleridge
6. East Chesterton
7. King's Hedges
8. Market
9. Newnham
10. Petersfield
11. Queen Ediths
12. Romsey
13. Trumpington
14. West Chesterton



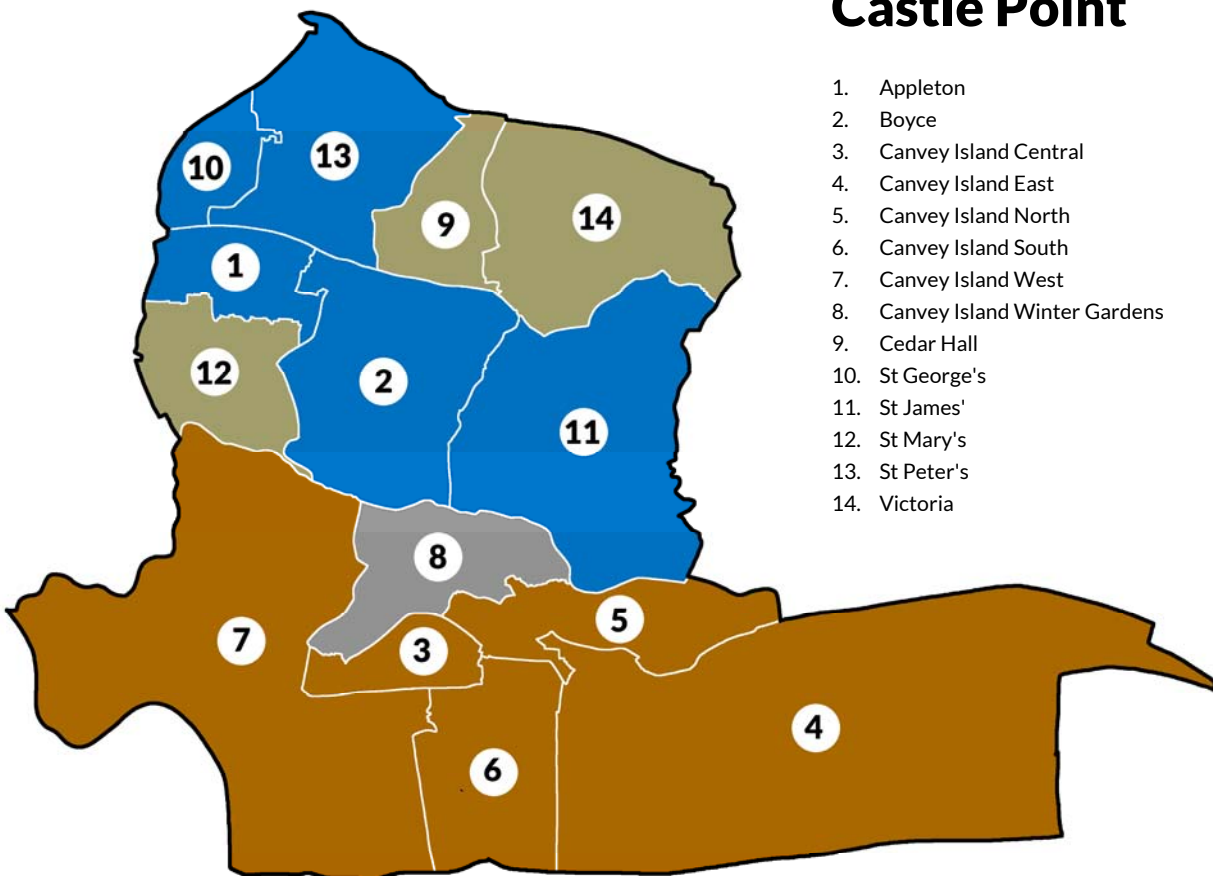
Cannock Chase

1. Brereton and Ravenhill
2. Cannock East
3. Cannock North
4. Cannock South
5. Cannock West
6. Etching Hill and The Heath
7. Hagley
8. Hawks Green
9. Heath Hayes East and Wimblebury
10. Hednesford Green Heath
11. Hednesford North
12. Hednesford South
13. Norton Canes
14. Rawnsley
15. Western Springs



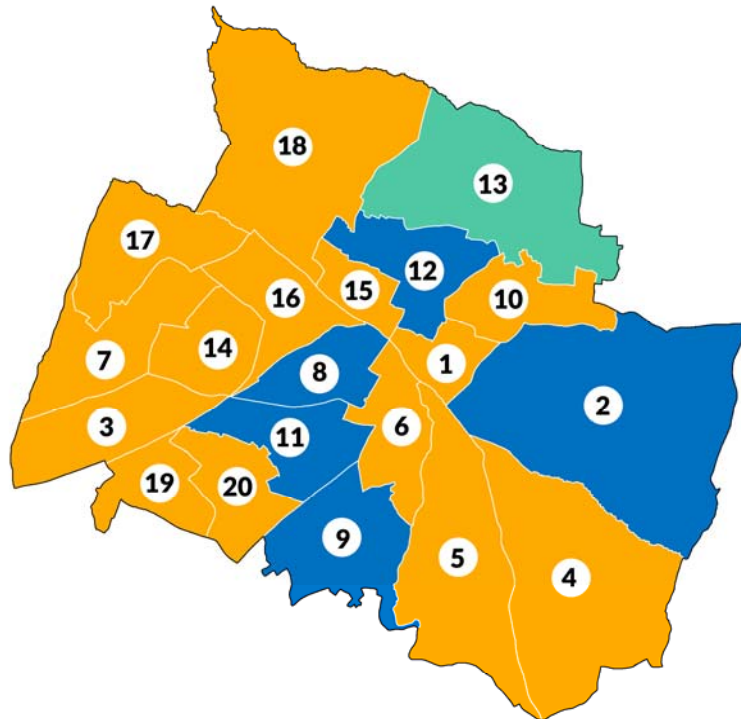
Castle Point

1. Appleton
2. Boyce
3. Canvey Island Central
4. Canvey Island East
5. Canvey Island North
6. Canvey Island South
7. Canvey Island West
8. Canvey Island Winter Gardens
9. Cedar Hall
10. St George's
11. St James'
12. St Mary's
13. St Peter's
14. Victoria



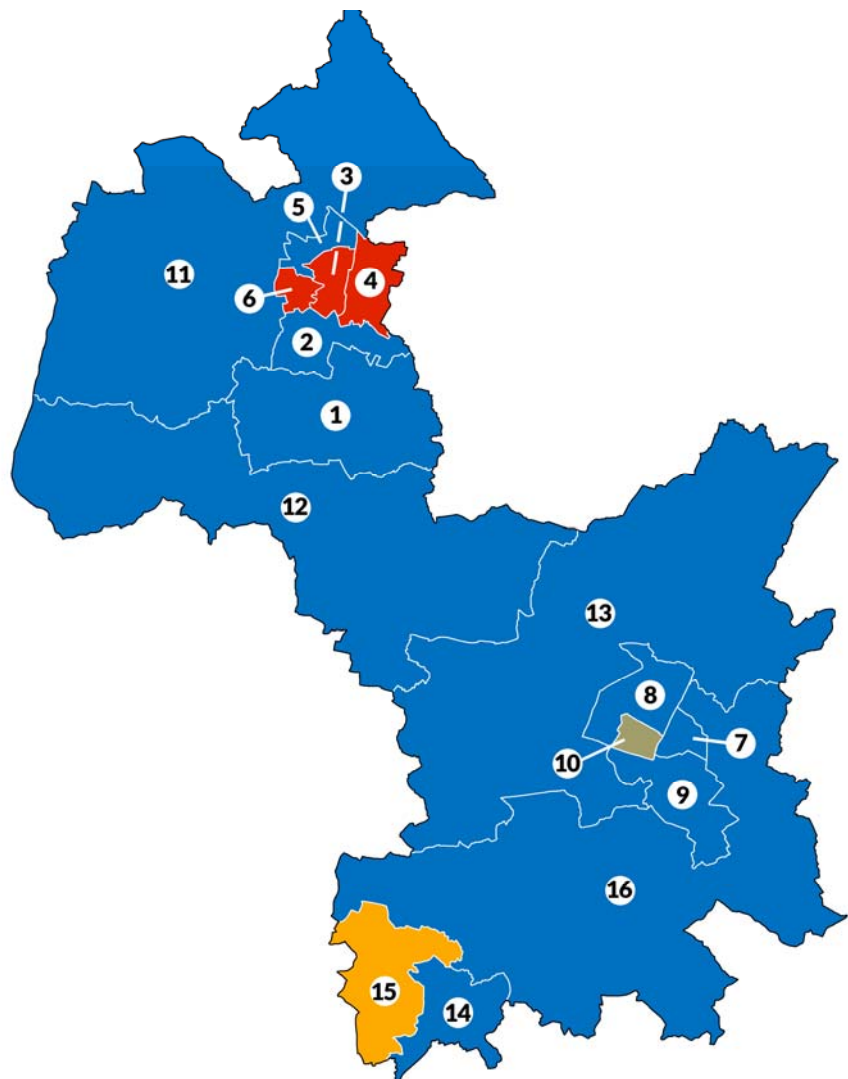
Cheltenham

1. All Saints
2. Battledown
3. Benhall and The Reddings
4. Charlton Kings
5. Charlton Park
6. College
7. Hesters Way
8. Lansdown
9. Leckhampton
10. Oakley
11. Park
12. Pittville
13. Prestbury
14. St Mark's
15. St Paul's
16. St Peter's
17. Springbank
18. Swindon Village
19. Up Hatherley
20. Warden Hill

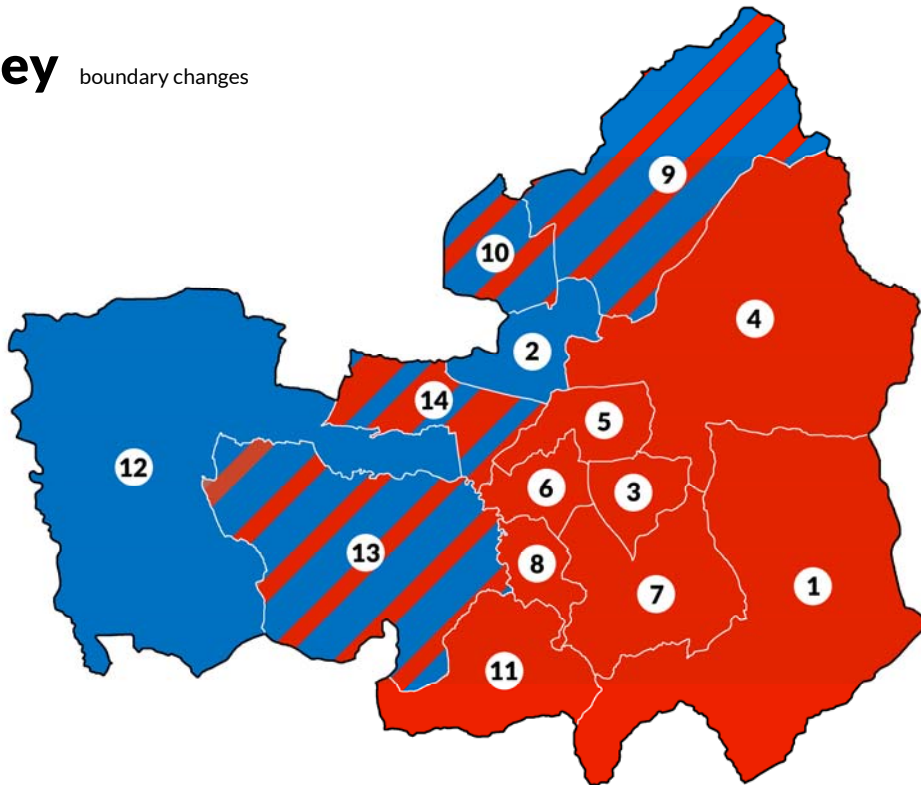


Cherwell

1. Adderbury, Bloxham and Bodicote
2. Banbury Calthorpe and Easington
3. Banbury Cross and Neithrop
4. Banbury Grimsbury and Hightown
5. Banbury Hardwick
6. Banbury Ruscote
7. Bicester East
8. Bicester North and Caversfield
9. Bicester South and Ambrosden
10. Bicester West
11. Copredy, Sibfords and Wroxton
12. Deddington
13. Fringfords and Heyfords
14. Kidlington East
15. Kidlington West
16. Launton and Otmoor

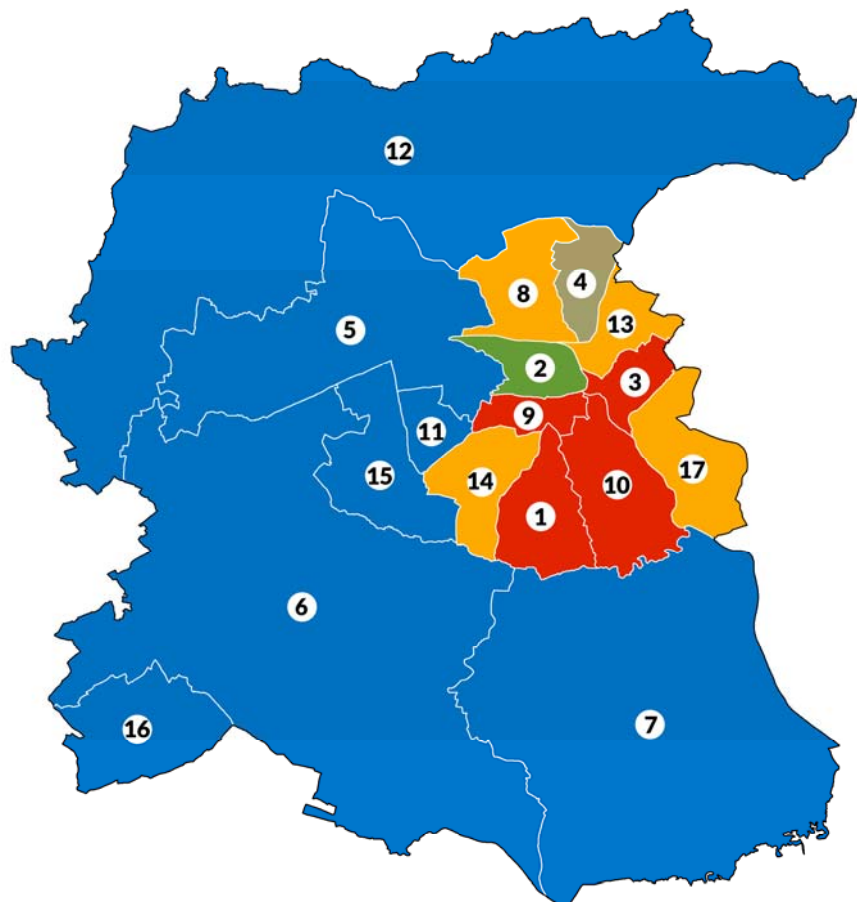


Chorley boundary changes



- | | | |
|-----------------------------|--|--|
| 1. Adlington and Anderton | 6. Chorley North West | 11. Coppull |
| 2. Buckshaw and Whittle | 7. Chorley South East & Heath Charnock | 12. Croston, Mawdesley & Euxton South |
| 3. Chorley East | 8. Chorley South West | 13. Eccleston, Heskin & Charnock Richard |
| 4. Chorley North and Astley | 9. Clayton East, Brindle and Houghton | 14. Euxton |
| 5. Chorley North East | 10. Clayton West and Cuerden | |

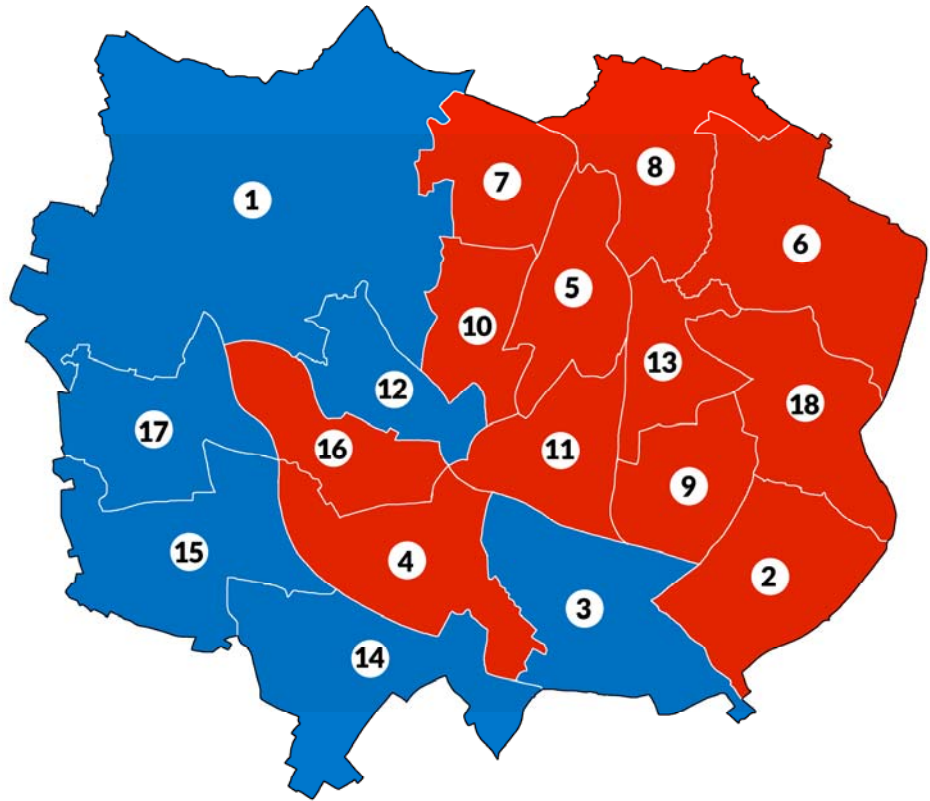
Colchester



1. Berechurch
2. Castle
3. Greenstead
4. Highwoods
5. Lexden and Braiswick
6. Marks Tey and Layer
7. Mersea and Pyefleet
8. Mile End
9. New Town and Christchurch
10. Old Heath and The Hythe
11. Prettygate
12. Rural North
13. St Anne's and St John's
14. Shrub End
15. Stanway
16. Tiptree
17. Wivenhoe

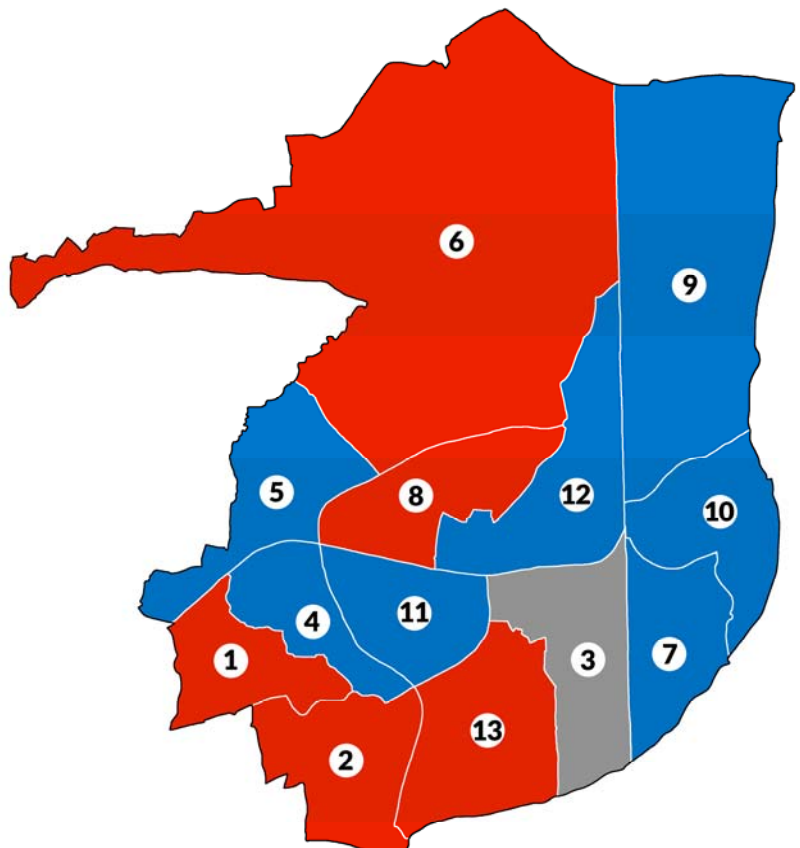
Coventry

1. Bablake
2. Binley and Willenhall
3. Cheylesmore
4. Earlsdon
5. Foleshill
6. Henley
7. Holbrook
8. Longford
9. Lower Stoke
10. Radford
11. St Michael's
12. Sherbourne
13. Upper Stoke
14. Wainbody
15. Westwood
16. Whoberley
17. Woodlands
18. Wyken



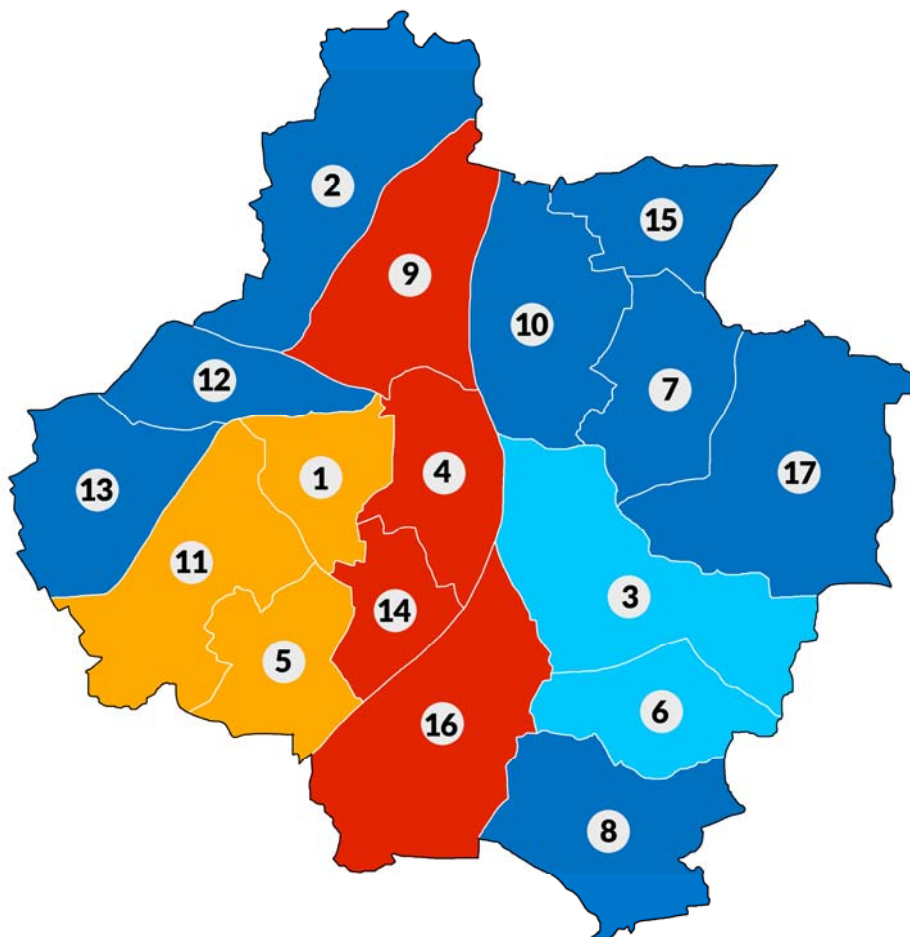
Crawley

1. Bewbush and North Broadfield
2. Broadfield
3. Furnace Green
4. Gossops Green and North East Broadfield
5. Ifield
6. Langley Green and Tushmore
7. Maidenbower
8. Northgate and West Green
9. Pound Hill North and Forge Wood
10. Pound Hill South and Worth
11. Southgate
12. Three Bridges
13. Tilgate



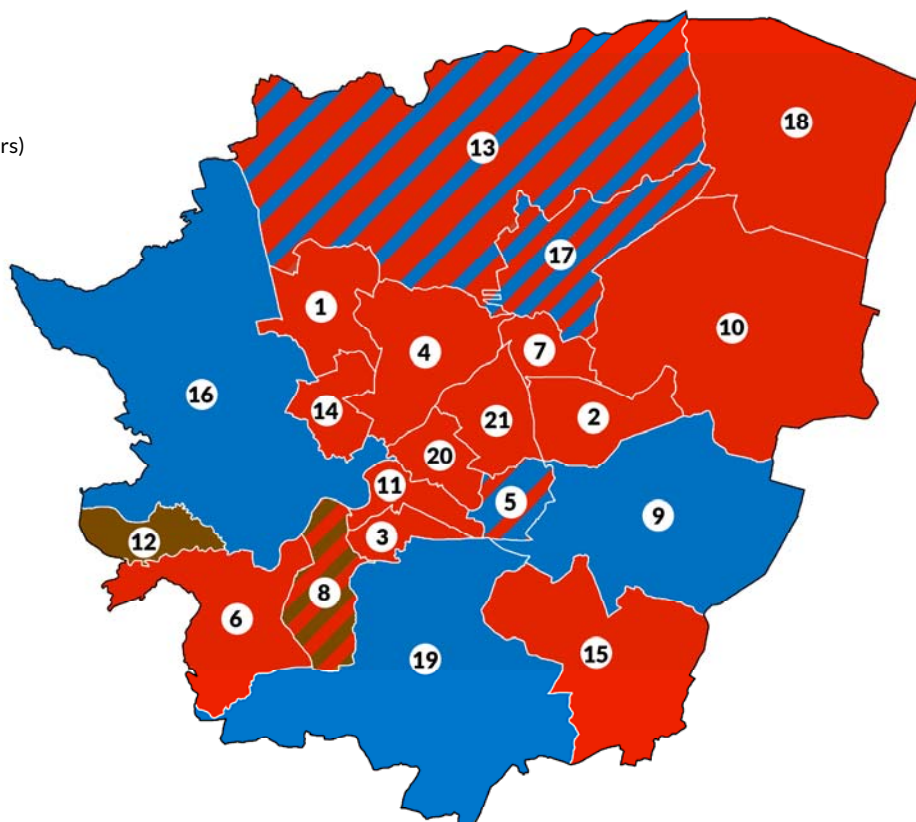
Derby

1. Abbey
2. Allestree
3. Alvaston
4. Arboretum
5. Blagreaves
6. Boulton
7. Chaddesden
8. Chellaston
9. Darley
10. Derwent
11. Littleover
12. Mackworth
13. Mickleover
14. Normanton
15. Oakwood
16. Sinfin
17. Spondon



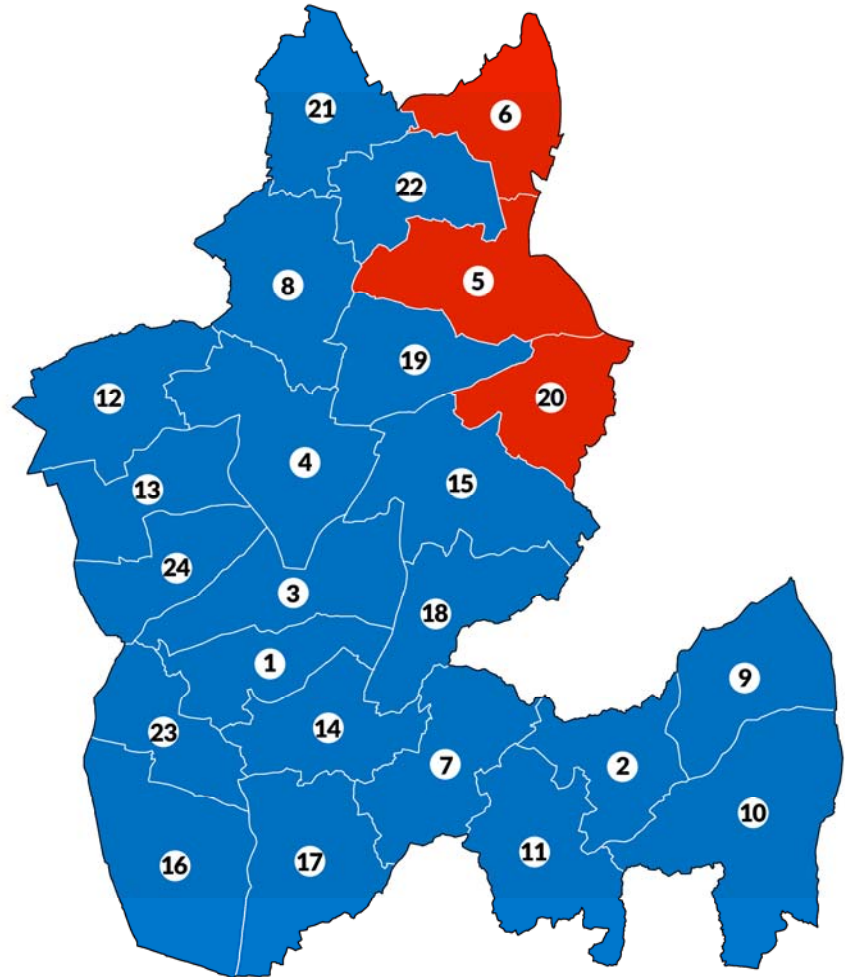
Doncaster

1. Adwick-le-Street and Carcroft (3 cllrs)
2. Armthorpe (3)
3. Balby South (2)
4. Bentley (3)
5. Bessacarr (3)
6. Conisbrough (3)
7. Edenthorpe and Kirk Sandall (2)
8. Edlington and Warmsworth (2)
9. Finningley (3)
10. Hatfield (2)
11. Hexthorpe and Balby North (2)
12. Mexborough (3)
13. Norton and Askern (3)
14. Roman Ridge (2)
15. Rossington and Bawtry (3)
16. Sprotbrough (2)
17. Stainforth and Barnby Dun (2)
18. Thorne and Moorends (3)
19. Tickhill and Wadsworth (2)
20. Town (3)
21. Wheatley Hills and Intake (3)



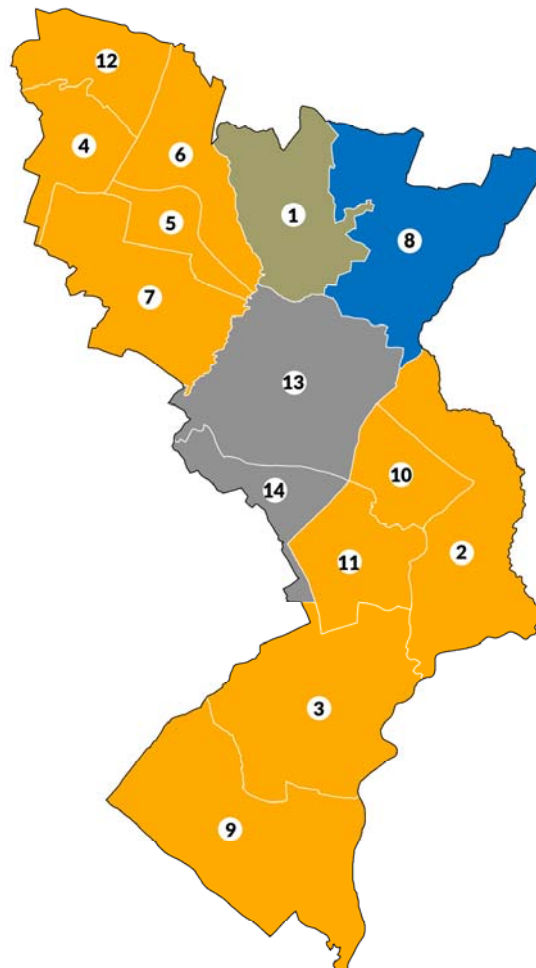
Dudley

1. Amblecote
2. Belle Vale
3. Brierley Hill
4. Brockmoor and Pensnett
5. Castle and Priory
6. Coseley East
7. Cradley and Wollescote
8. Gornal
9. Halesowen North
10. Halesowen South
11. Hayley Green and Cradley South
12. Kingswinford North and Wall Heath
13. Kingswinford South
14. Lye and Stourbridge North
15. Netherton, Woodside and St Andrew's
16. Norton
17. Pedmore and Stourbridge East
18. Quarry Bank and Dudley Wood
19. St James
20. St Thomas
21. Sedgley
22. Upper Gornal and Woodsetton
23. Wollaston and Stourbridge Town
24. Wordsley



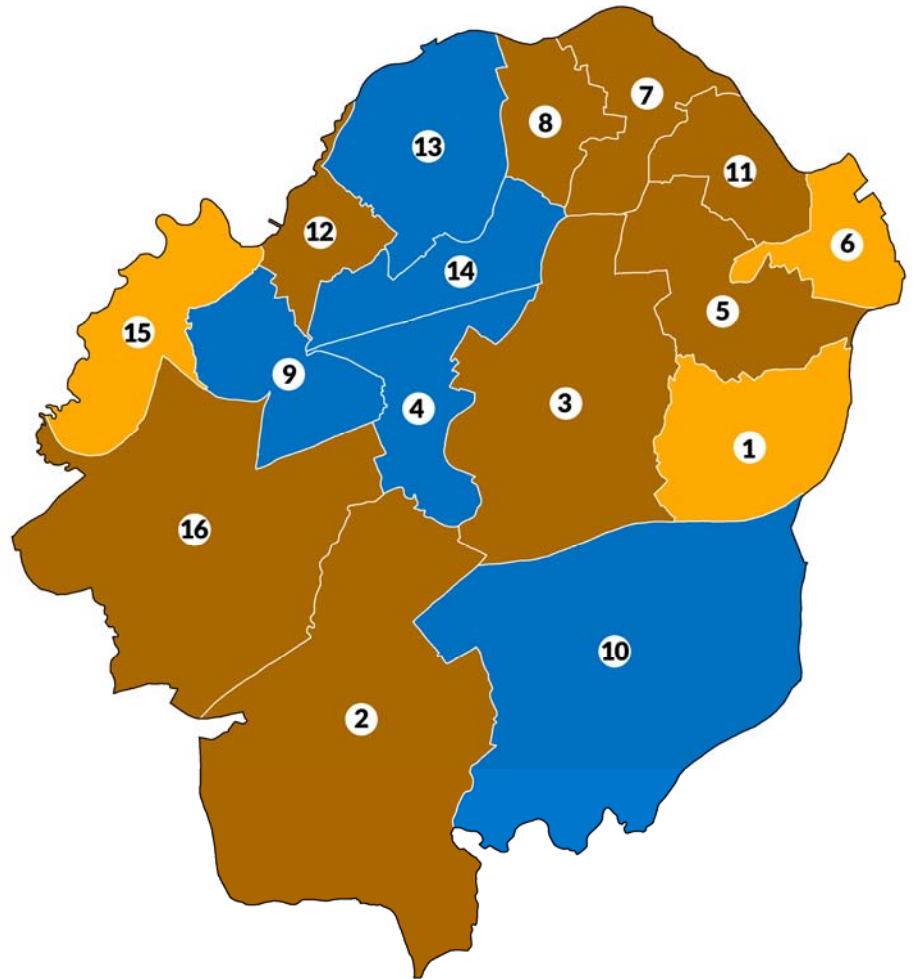
Eastleigh

1. Bishopstoke
2. Botley
3. Bursledon and Hound North
4. Chandlers Ford
5. Eastleigh Central
6. Eastleigh North
7. Eastleigh South
8. Fair Oak and Horton Heath
9. Hamble and Netley
10. Hedge End North
11. Hedge End South
12. Hiltingbury
13. West End North
14. West End South



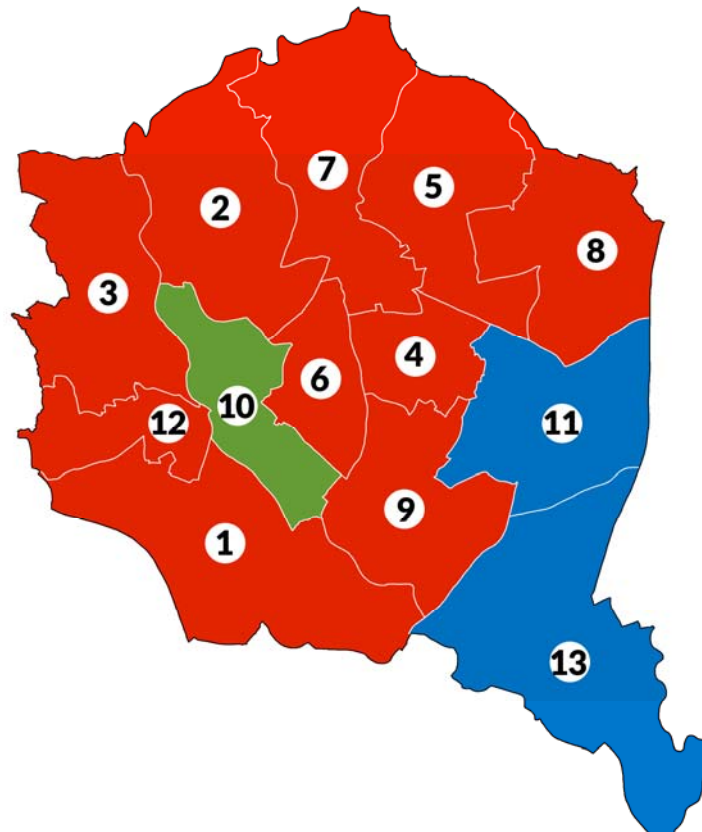
Elmbridge

1. Claygate
2. Cobham and Downside
3. Esher
4. Hershams Village
5. Hinchley Wood and Weston Green
6. Long Ditton
7. Molesey East
8. Molesey West
9. Oatlands and Burwood Park
10. Oxshott and Stoke D'Abernon
11. Thames Ditton
12. Walton Central
13. Walton North
14. Walton South
15. Weybridge Riverside
16. Weybridge St George's Hill

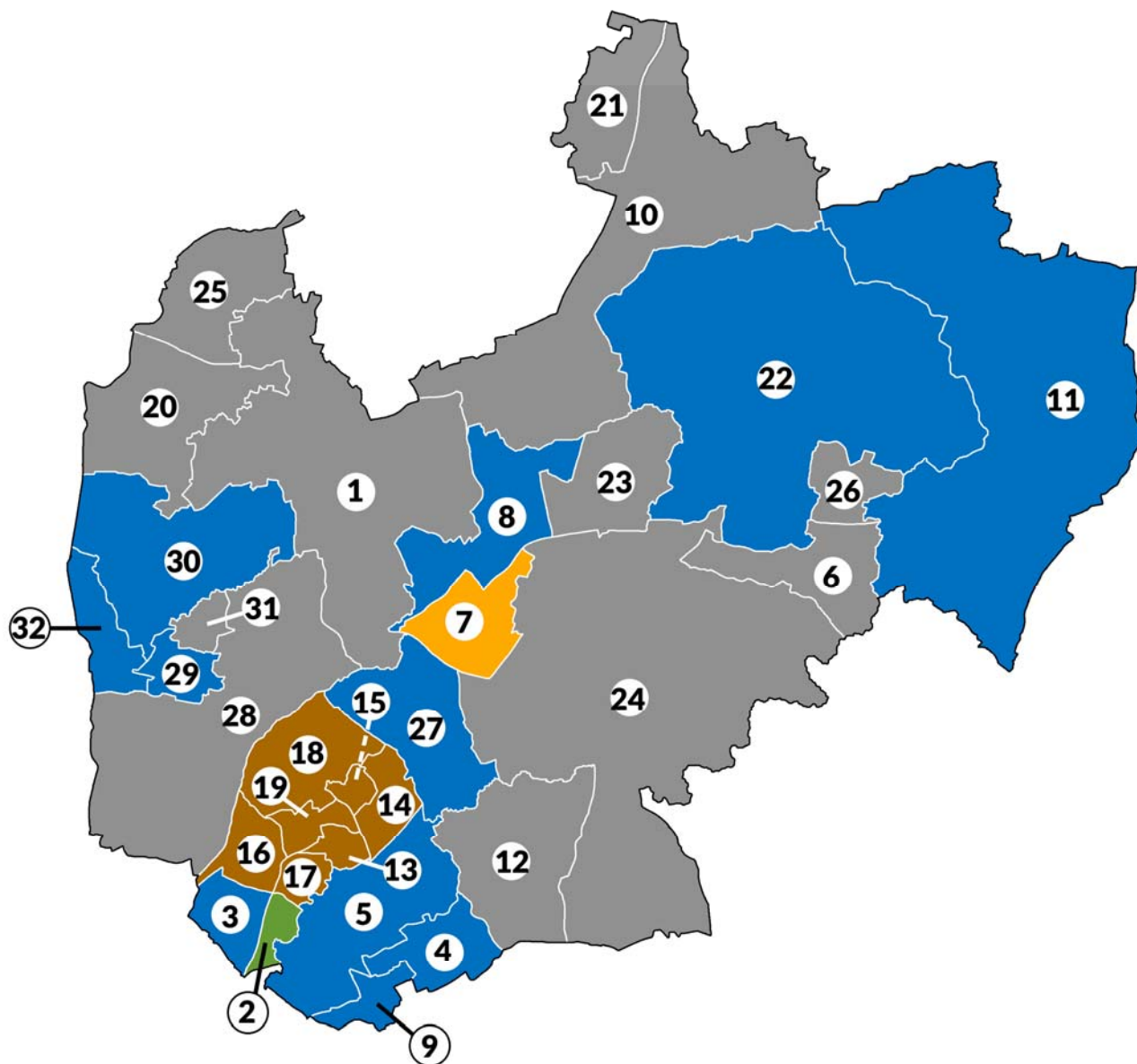


Exeter

1. Alphington
2. Duryard and St James
3. Exwick
4. Heavitree
5. Mincinglake and Whipton
6. Newtown and St Leonard's
7. Pennsylvania
8. Pinhoe
9. Priory
10. St David's
11. St Loye's
12. St Thomas'
13. Topsham

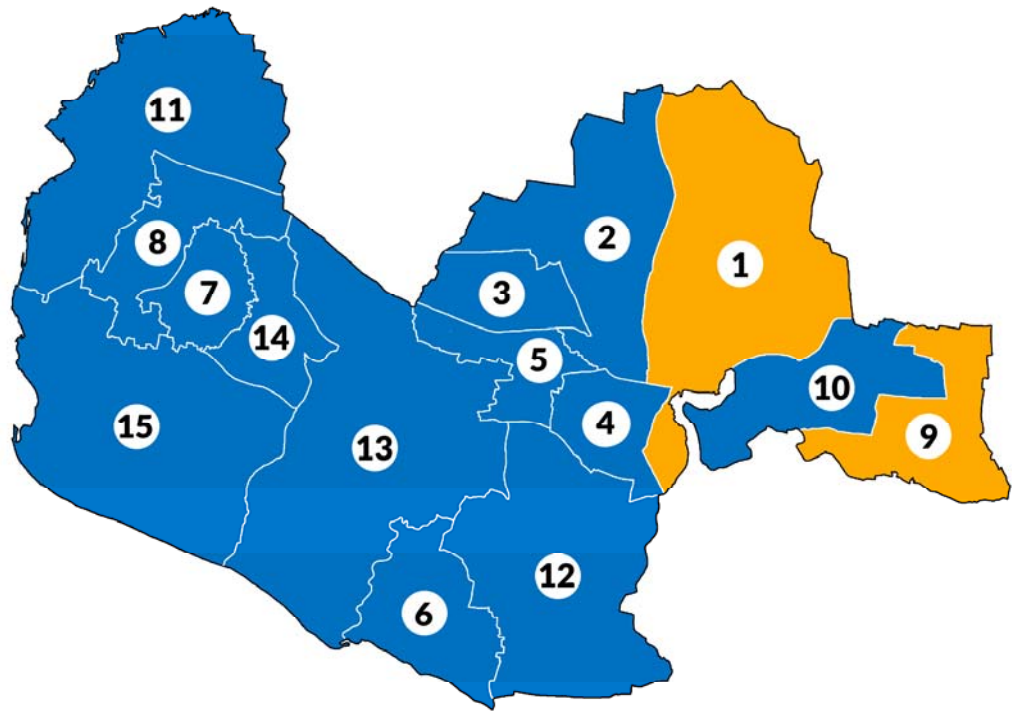


Epping Forest



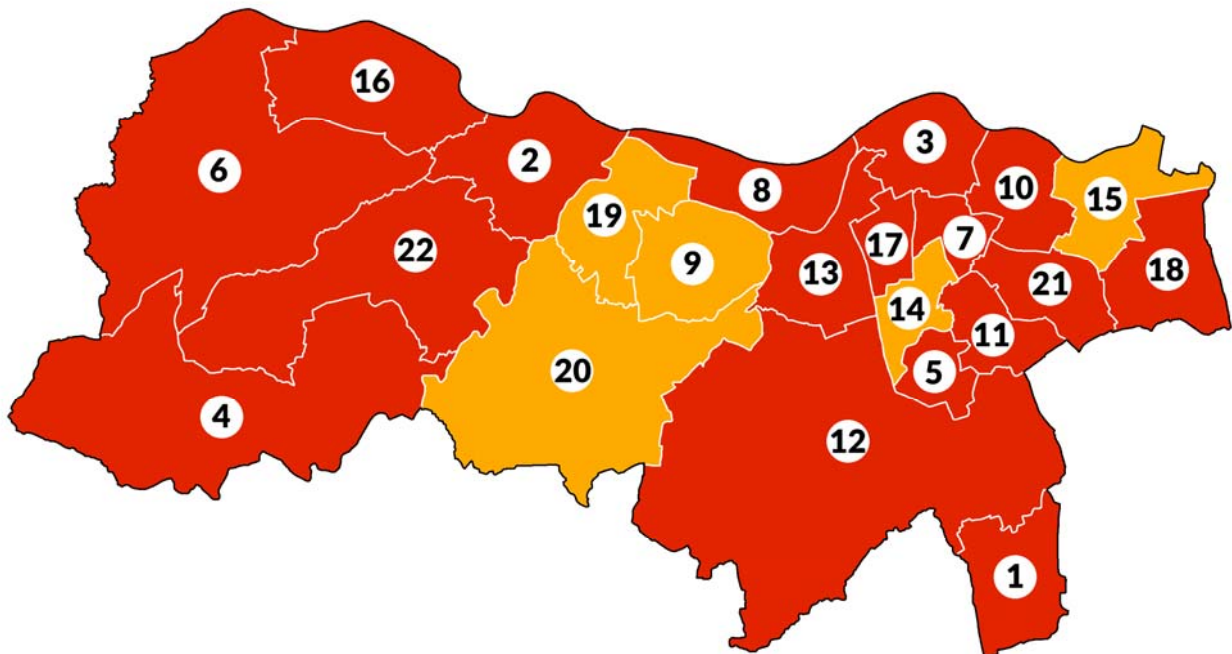
- | | | |
|---|--|-------------------------------|
| 1. Broadley Common, Epping Upland and Nazeing | 10. Hastingwood, Matching and Sheering Village | 21. Lower Sheering |
| 2. Buckhurst Hill East | 11. High Ongar, Willingdale and The Rodings | 22. Moreton and Fyfield |
| 3. Buckhurst Hill West | 12. Lambourne | 23. North Weald Bassett |
| 4. Chigwell Row | 13. Loughton Alderton | 24. Passingford |
| 5. Chigwell Village | 14. Loughton Broadway | 25. Royden |
| 6. Chipping Ongar, Greensted and Marden Ash | 15. Loughton Fairmead | 26. Shelley |
| 7. Epping Hemnall | 16. Loughton Forest | 27. Theydon Bois |
| 8. Epping Lindsey & Thornwood Common | 17. Loughton Roding | 28. Waltham Abbey High Beach |
| 9. Grange Hill | 18. Loughton St John's | 29. Waltham Abbey Honey Lane |
| | 19. Loughton St Mary's | 30. Waltham Abbey North East |
| | 20. Lower Nazeing | 31. Waltham Abbey Paternoster |
| | | 32. Waltham Abbey South West |

Fareham



- | | | |
|-----------------------|----------------------|-----------------------|
| 1. Fareham East | 6. Hill Head | 11. Sarisbury |
| 2. Fareham North | 7. Locks Heath | 12. Stubbington |
| 3. Fareham North West | 8. Park Gate | 13. Titchfield |
| 4. Fareham South | 9. Portchester East | 14. Titchfield Common |
| 5. Fareham West | 10. Portchester West | 15. Warsash |

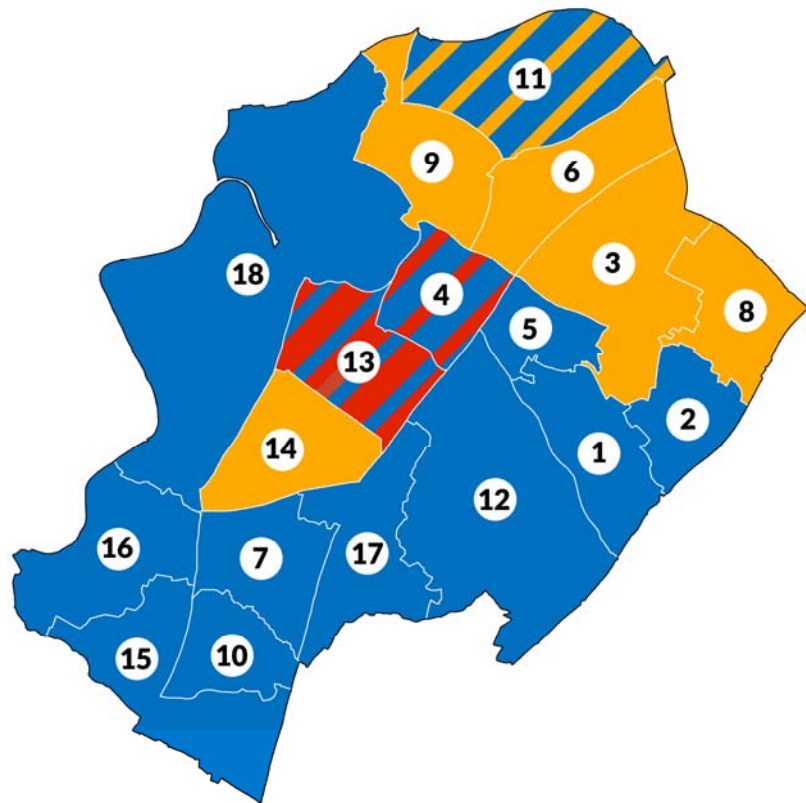
Gateshead



- | | | |
|-------------------------------|---------------------------------|-------------------------------|
| 1. Birtley | 9. Dunston Hill and Whickham E. | 17. Saltwell |
| 2. Blaydon | 10. Felling | 18. Wardley and Leam Lane |
| 3. Bridges | 11. High Fell | 19. Whickham North |
| 4. Chopwell and Rowlands Gill | 12. Lamesley | 20. Whickham S. and Sunniside |
| 5. Chowdene | 13. Lobley Hill and Bensham | 21. Windy Nook and Whitehills |
| 6. Crawcrook and Greenside | 14. Low Fell | 22. Winlaton and High Spen |
| 7. Deckham | 15. Pelaw and Heworth | |
| 8. Dunston and Teams | 16. Ryton, Crookhill and Stella | |

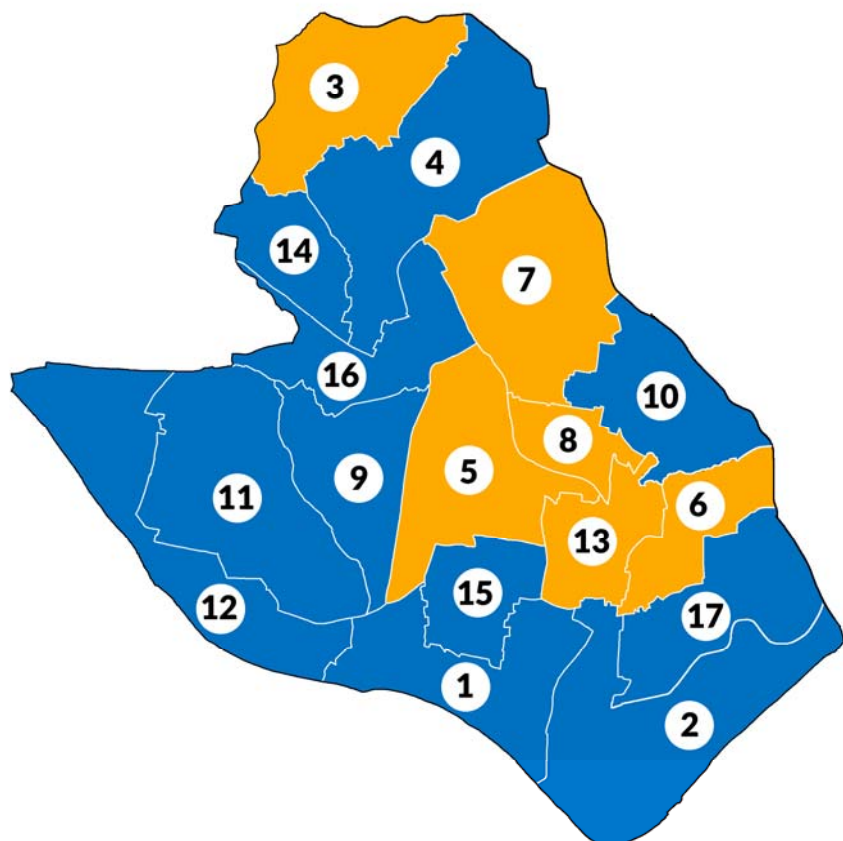
Gloucester

1. Abbeydale
2. Abbeymead
3. Barnwood
4. Barton and Tredworth
5. Coney Hill
6. Elmbridge
7. Grange
8. Hucclecote
9. Kingsholm and Wotton
10. Kingsway
11. Longlevens
12. Matson and Robinswood
13. Moreland
14. Podsmead
15. Quedgeley Fieldcourt
16. Quedgeley Severn Vale
17. Tuffley
18. Westgate

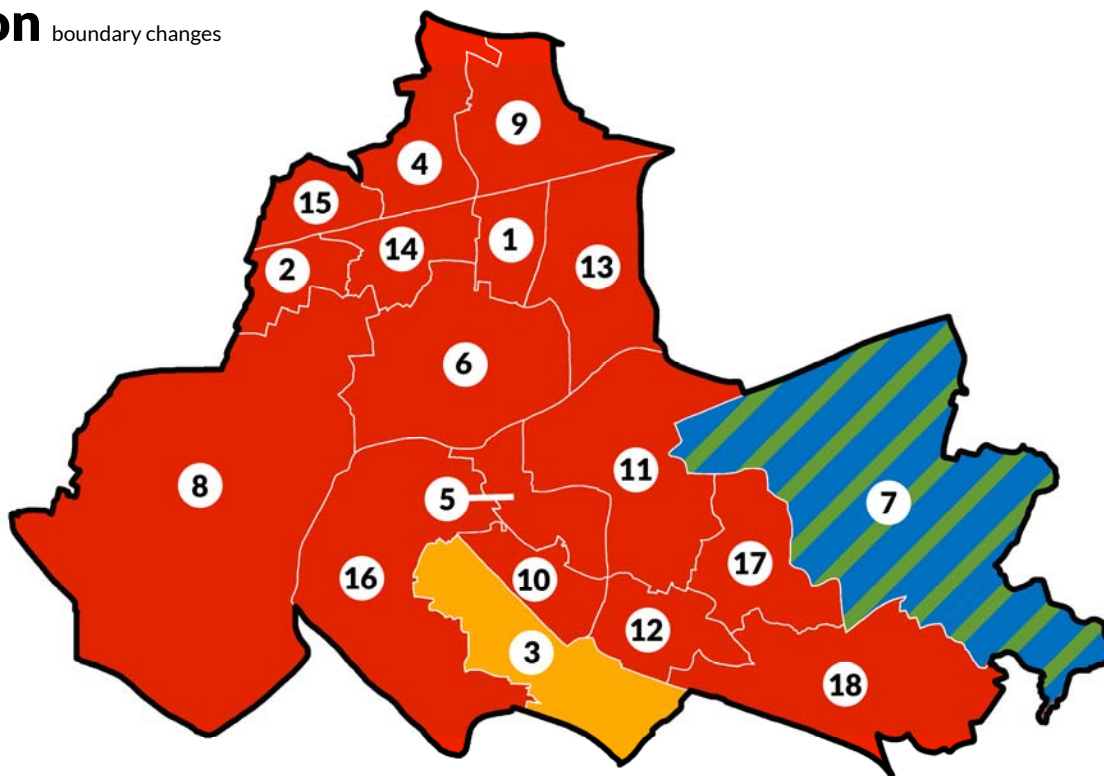


Gosport

1. Alverstoke
2. Anglesey
3. Bridgemary North
4. Bridgemary South
5. Brockhurst
6. Christchurch
7. Elson
8. Forton
9. Grange
10. Hardway
11. Lee East
12. Lee West
13. Leesland
14. Peel Common
15. Privett
16. Rowner and Holbrook
17. Town

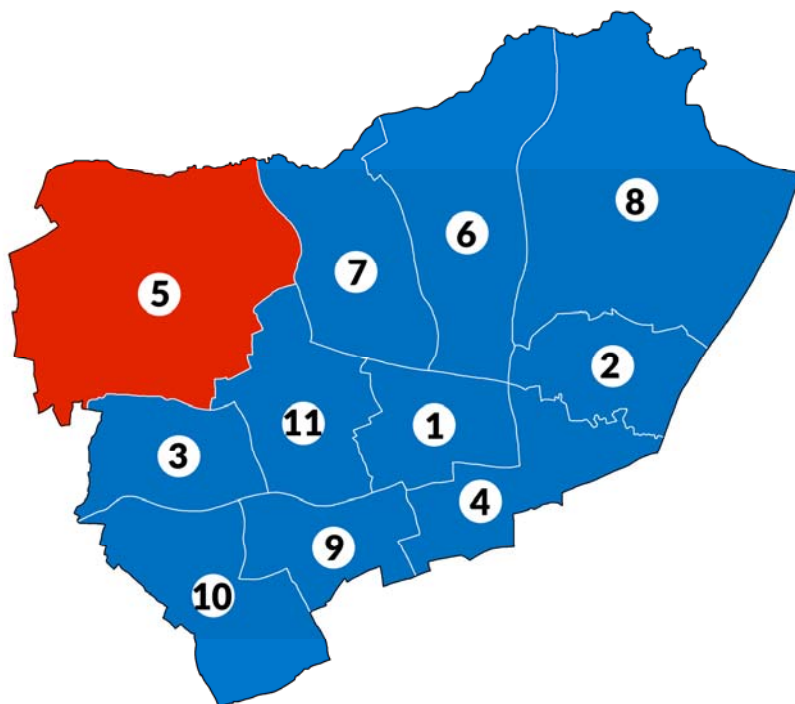


Halton boundary changes



- | | | |
|--------------------------|--------------------------------------|-----------------------------------|
| 1. Appleton | 7. Daresbury, Moore and Sandymoor | 13. Halton View |
| 2. Bankfield | 8. Ditton, Hale Village and Halebank | 14. Highfield |
| 3. Beechwood and Heath | 9. Farnworth | 15. Hough Green |
| 4. Birchfield | 10. Grange | 16. Mersey and Weston |
| 5. Bridgewater | 11. Halton Castle | 17. Norton North |
| 6. Central and West Bank | 12. Halton Lea | 18. Norton South and Preson Brook |

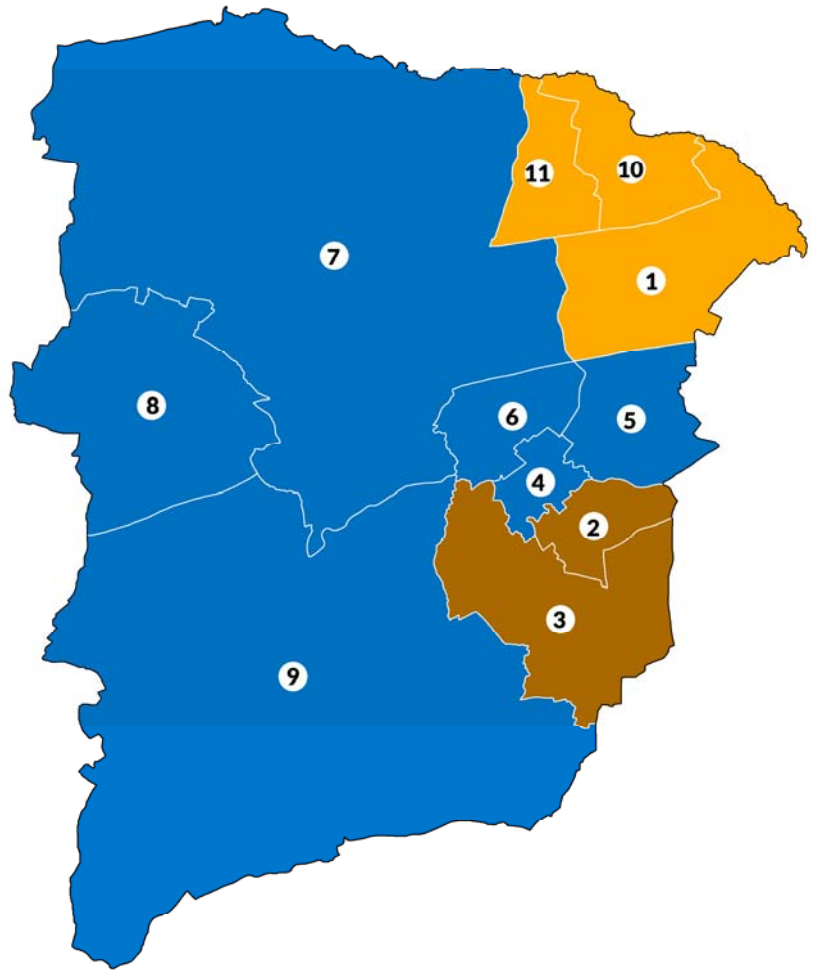
Harlow



1. Bush Fair
2. Church Langley
3. Great Parndon
4. Harlow Common
5. Little Parndon and Hare Street
6. Mark Hall
7. Netteswell
8. Old Harlow
9. Staple Tye
10. Sumners and Kingsbrook
11. Toddbrook

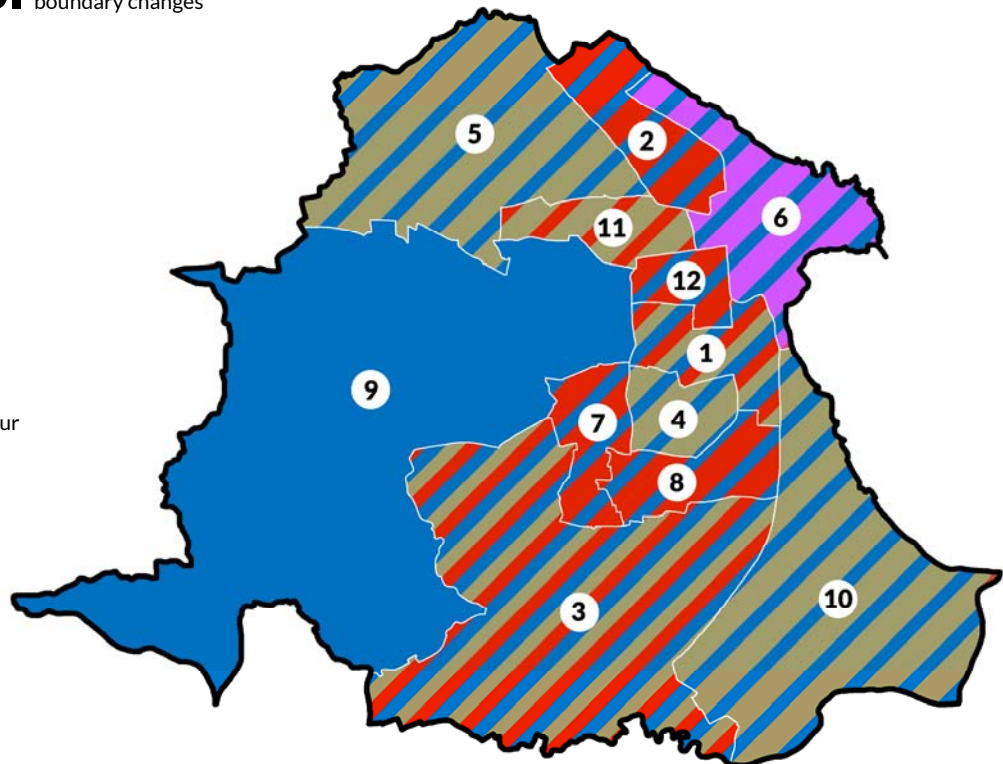
Hart

1. Blackwater and Hawley
2. Crookham East
3. Crookham West and Ewshott
4. Fleet Central
5. Fleet East
6. Fleet West
7. Hartley Wintney
8. Hook
9. Odiham
10. Yateley East
11. Yateley West

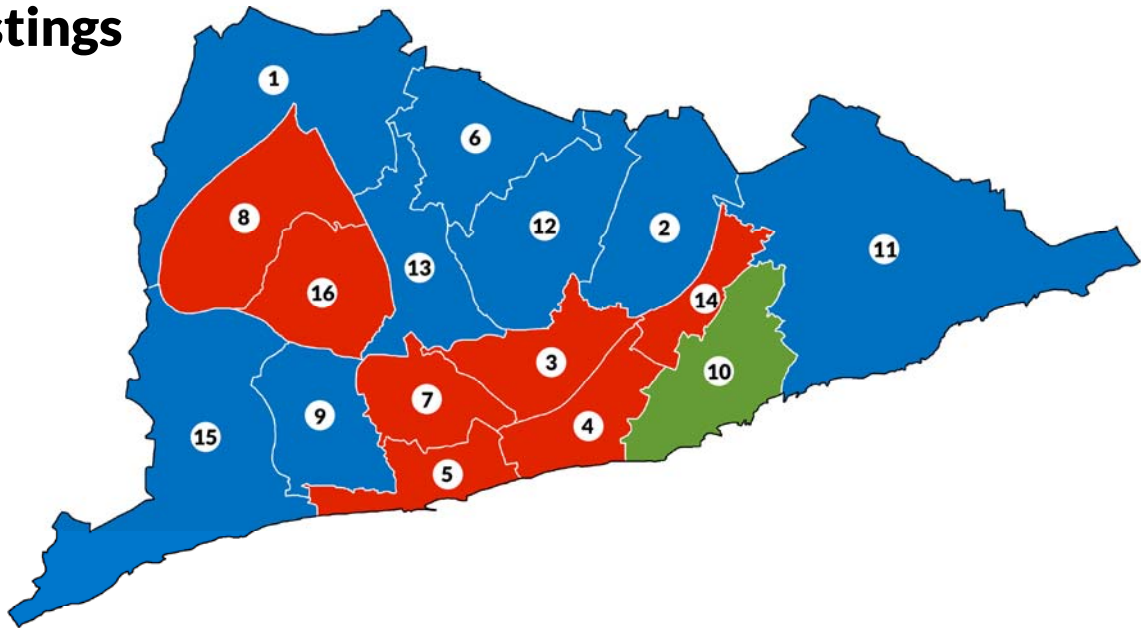


Hartlepool boundary changes

1. Burn Valley
2. De Bruce
3. Fens and Greatham
4. Foggy Furze
5. Hart
6. Headland and Harbour
7. Manor House
8. Rossmere
9. Rural West
10. Seaton
11. Throston
12. Victoria

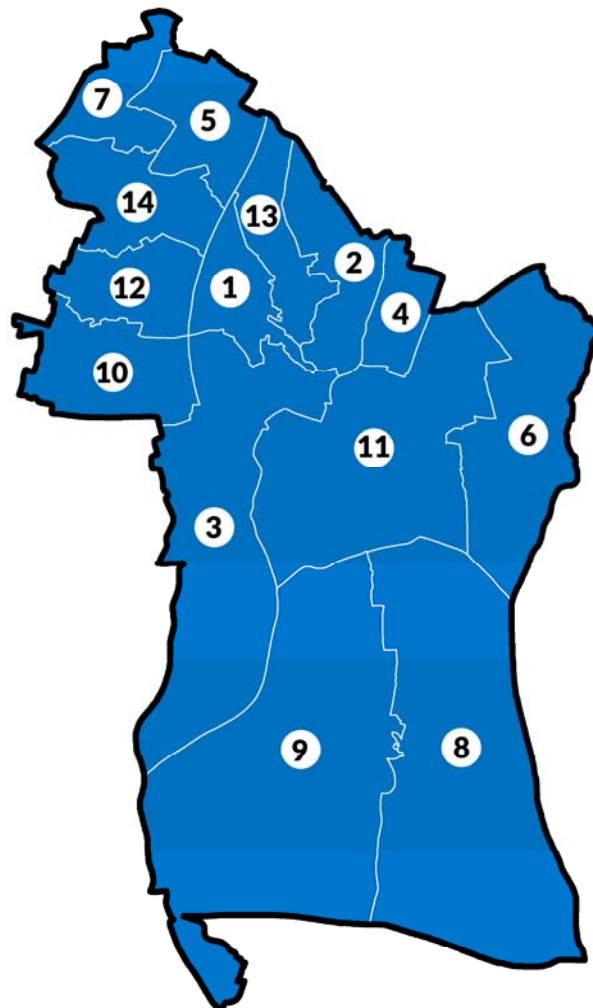


Hastings



- | | | |
|------------------------|------------------|----------------------|
| 1. Ashdown | 7. Gensing | 13. Silverhill |
| 2. Baird | 8. Hollington | 14. Tressell |
| 3. Braybrooke | 9. Maze Hill | 15. West St Leonards |
| 4. Castle | 10. Old Hastings | 16. Wishing Tree |
| 5. Central St Leonards | 11. Ore | |
| 6. Conquest | 12. St Helens | |

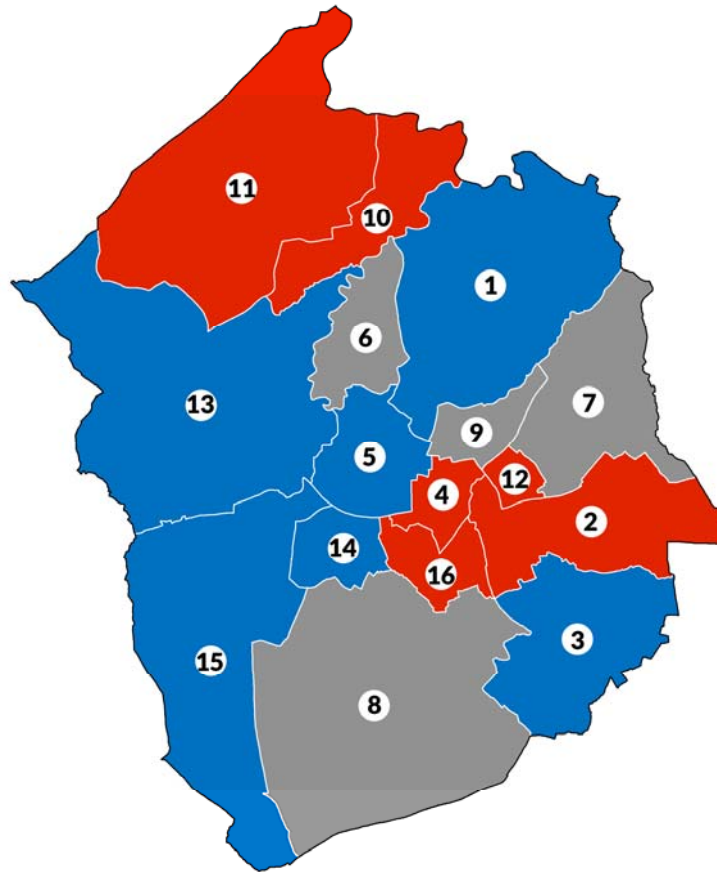
Havant



1. Barncroft
2. Battins
3. Bedhampton
4. Bondfields
5. Cowplain
6. Emsworth
7. Hart Plain
8. Hayling East
9. Hayling West
10. Purbrook
11. St Faith's
12. Stakes
13. Warren Park
14. Waterloo

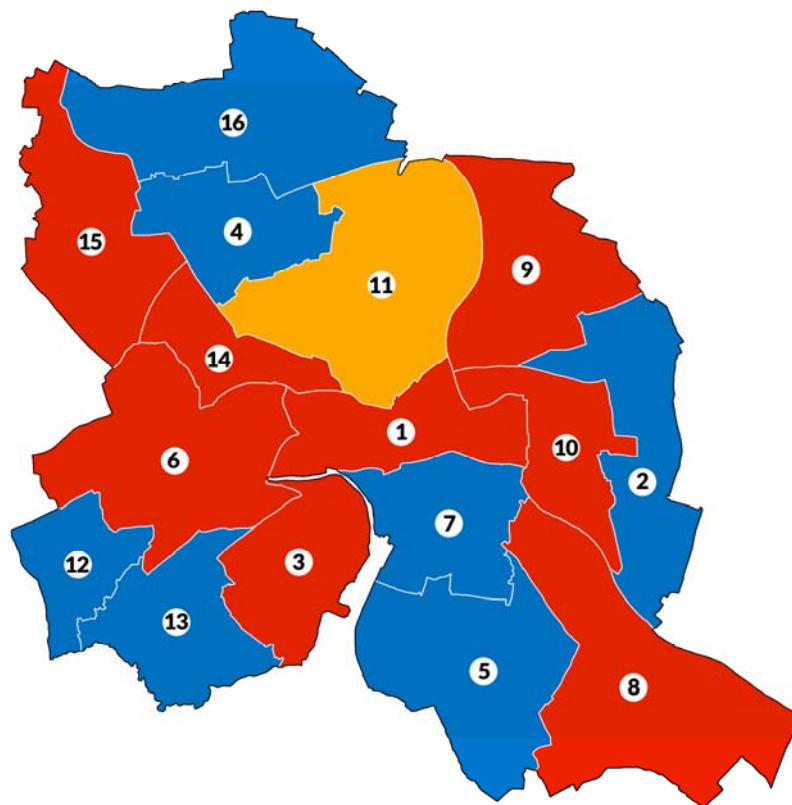
Hyndburn

1. Altham
2. Barnfield
3. Baxenden
4. Central
5. Church
6. Clayton-le-Moors
7. Huncoat
8. Immanuel
9. Milnshaw
10. Netherton
11. Overton
12. Peel
13. Rishton
14. St Andrews
15. St Oswalds
16. Spring Hill



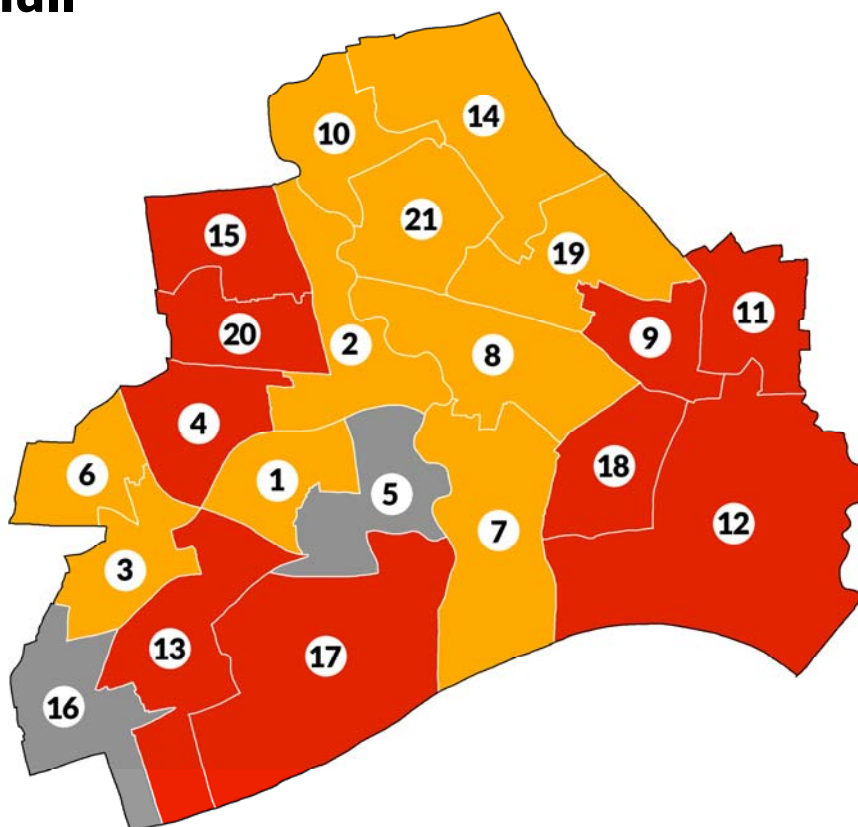
Ipswich

1. Alexandra
2. Bixley
3. Bridge
4. Castle Hill
5. Gainsborough
6. Gipping
7. Holywells
8. Priory Heath
9. Rushmere
10. St Johns
11. St Margarets
12. Sprites
13. Stoke Park
14. Westgate
15. Whitehouse
16. Whitton



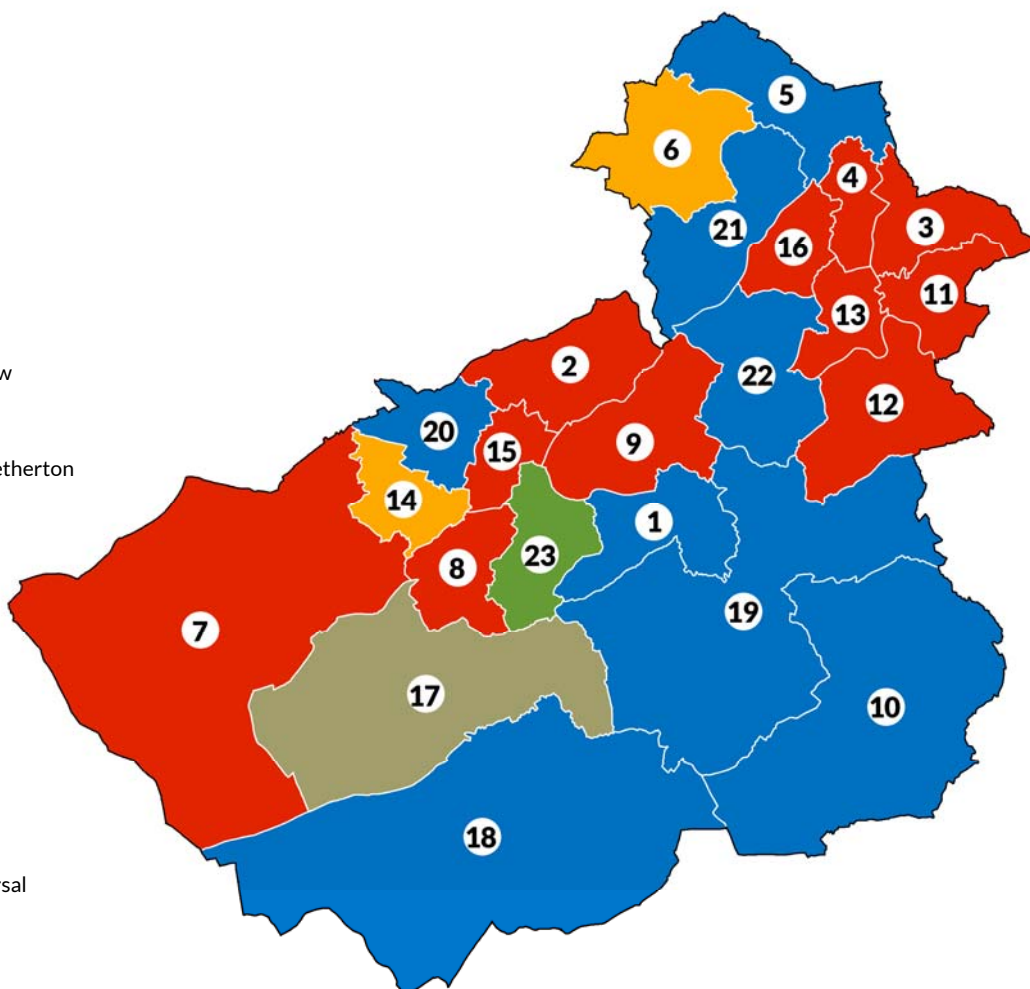
Kingston-upon-Hull

1. Avenue
2. Beverley and Newland
3. Boothferry
4. Bricknell
5. Central
6. Derringham
7. Drypool
8. Holderness
9. Ings
10. Kingswood
11. Longhill and Bilton Grange
12. Marfleet
13. Newington and Gipsyville
14. North Carr
15. Orchard Park
16. Pickering
17. St Andrew's and Docklands
18. Southcoates
19. Sutton
20. University
21. West Carr



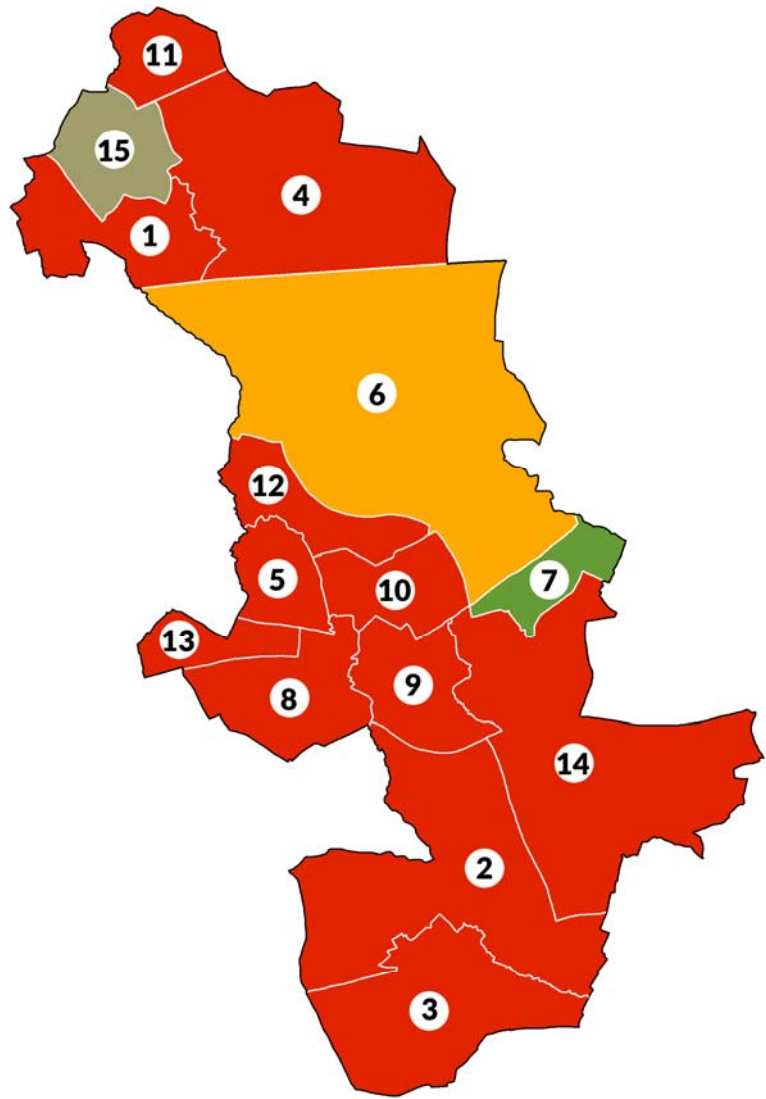
Kirklees

1. Almondbury
2. Ashbrow
3. Batley East
4. Batley West
5. Birstall and Birkenshaw
6. Cleckheaton
7. Colne Valley
8. Crosland Moor and Netherton
9. Dalton
10. Denby Dale
11. Dewsbury East
12. Dewsbury South
13. Dewsbury West
14. Golcar
15. Greenhead
16. Heckmondwike
17. Holme Valley North
18. Holme Valley South
19. Kirkburton
20. Lindley
21. Liversedge and Gomersal
22. Mirfield
23. Newsome



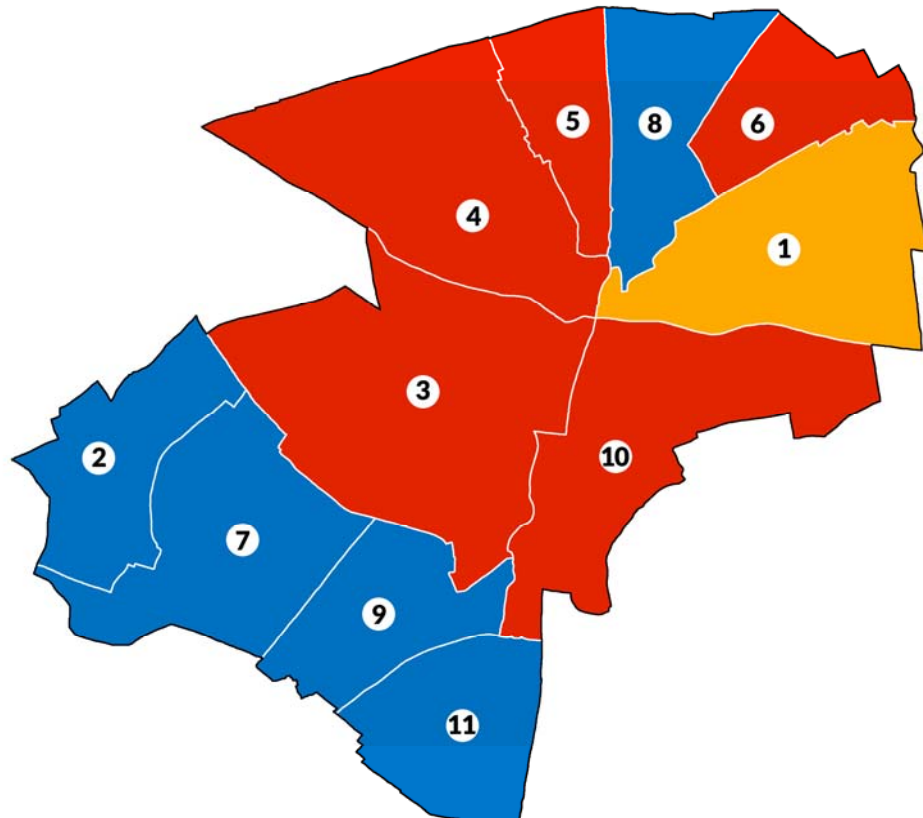
Knowsley

1. Cherryfield
2. Halewood North
3. Halewood South
4. Northwood
5. Page Moss
6. Prescott North
7. Prescott South
8. Roby
9. St Gabriel's
10. St Michael's
11. Shevington
12. Stockbridge
13. Swanside
14. Whiston and Cronton
15. Whitefield

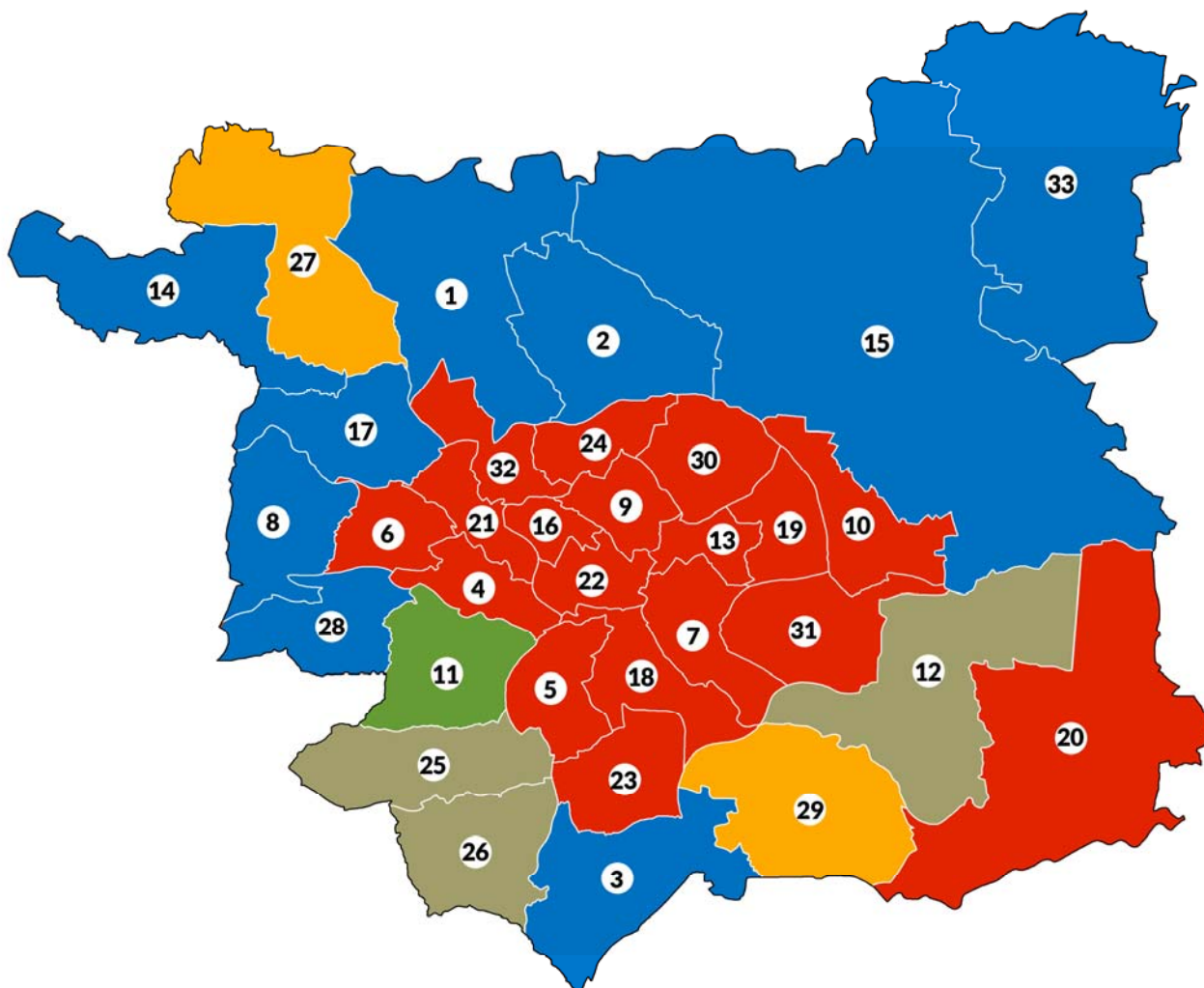


Lincoln

1. Abbey
2. Birchwood
3. Boultham
4. Carholme
5. Castle
6. Glebe
7. Hartsholme
8. Minster
9. Moorland
10. Park
11. Witham

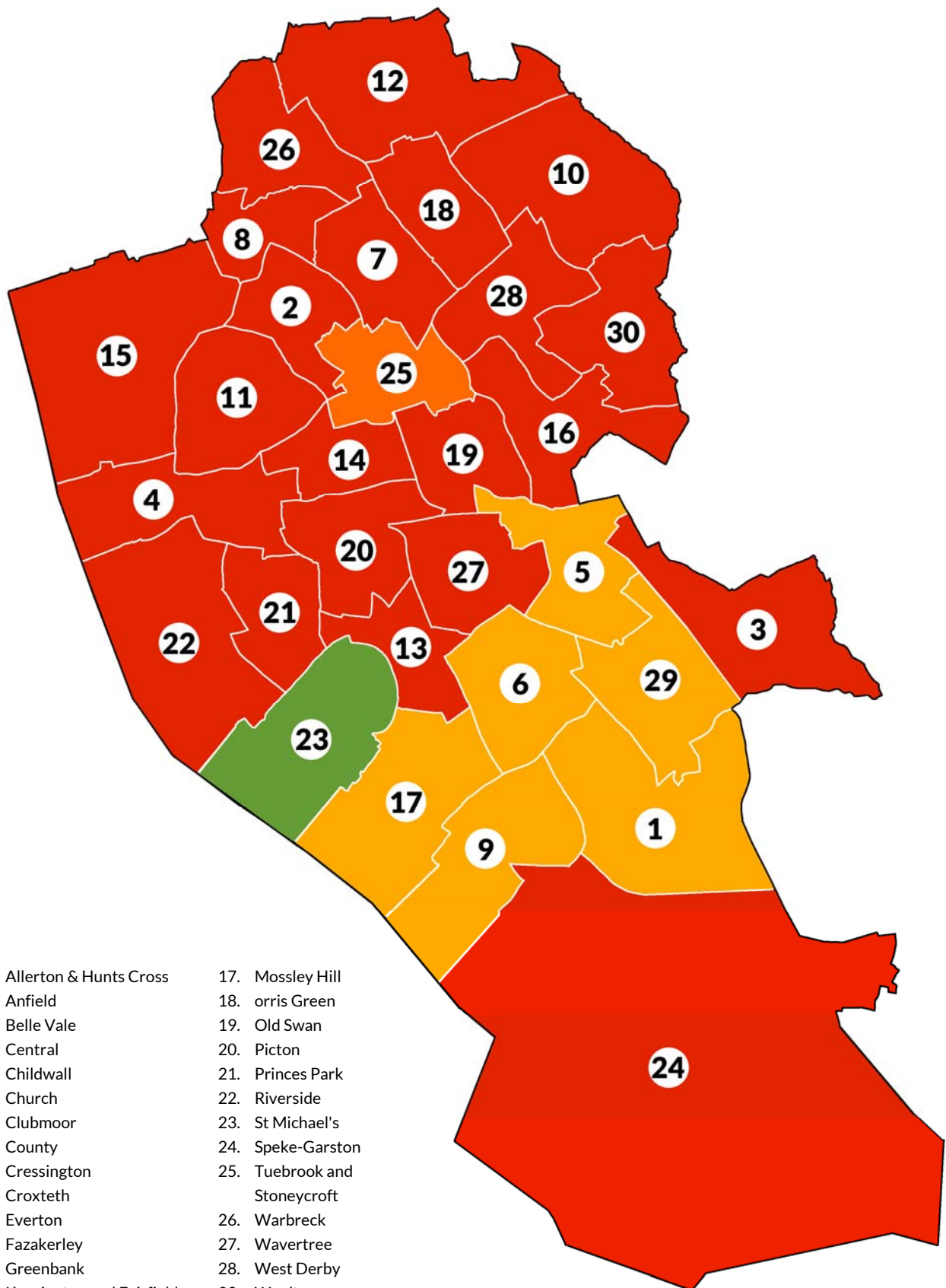


Leeds



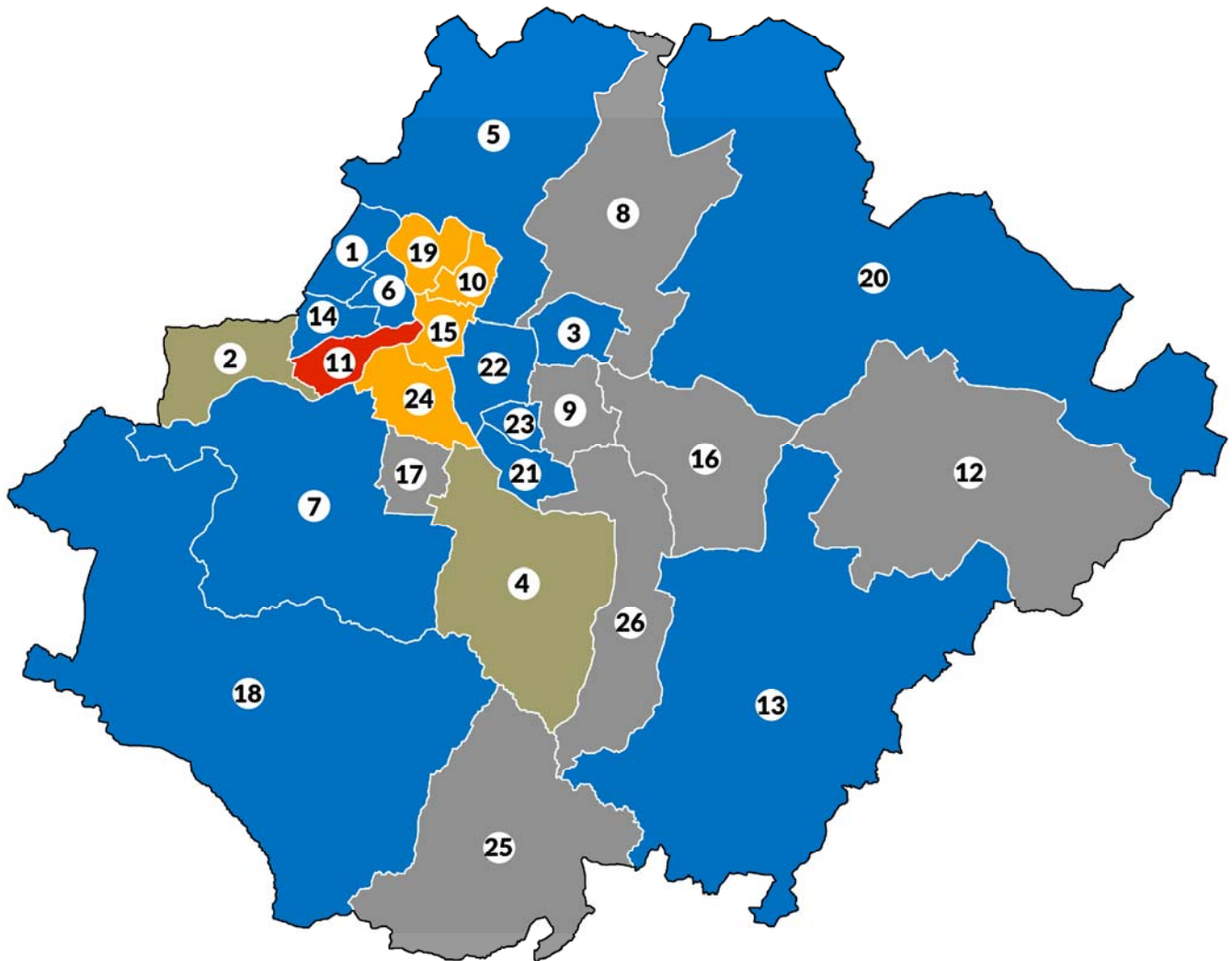
- | | | |
|----------------------------------|---------------------------------|----------------------|
| 1. Adel and Wharfedale | 12. Garforth and Swillington | 23. Middleton Park |
| 2. Alwoodley | 13. Gipton and Harehills | 24. Moortown |
| 3. Ardsley and Robin Hood | 14. Guiseley and Rawdon | 25. Morley North |
| 4. Armley | 15. Harewood | 26. Morley South |
| 5. Beeston and Holbeck | 16. Headingley and Hyde Park | 27. Otley and Yeadon |
| 6. Bramley and Stanningley | 17. Horsforth | 28. Pudsey |
| 7. Burmantofts and Richmond Hill | 18. Hunslet and Riverside | 29. Rothwell |
| 8. Calverley and Farsley | 19. Killingbeck and Seacroft | 30. Roundhay |
| 9. Chapel Allerton | 20. Kippax and Methley | 31. Temple Newsam |
| 10. Cross Gates and Whinmoor | 21. Kirkstall | 32. Weetwood |
| 11. Farnley and Wortley | 22. Little London and Woodhouse | 33. Wetherby |

Liverpool



- | | |
|------------------------------|------------------------------|
| 1. Allerton & Hunts Cross | 17. Mossley Hill |
| 2. Anfield | 18. orris Green |
| 3. Belle Vale | 19. Old Swan |
| 4. Central | 20. Picton |
| 5. Childwall | 21. Princes Park |
| 6. Church | 22. Riverside |
| 7. Clubmoor | 23. St Michael's |
| 8. County | 24. Speke-Garston |
| 9. Cressington | 25. Tuebrook and Stoneycroft |
| 10. Croxteth | 26. Warbreck |
| 11. Everton | 27. Wavertree |
| 12. Fazakerley | 28. West Derby |
| 13. Greenbank | 29. Woolton |
| 14. Kensington and Fairfield | 30. Yew Tree |
| 15. Kirkdale | |
| 16. Knotty Ash | |

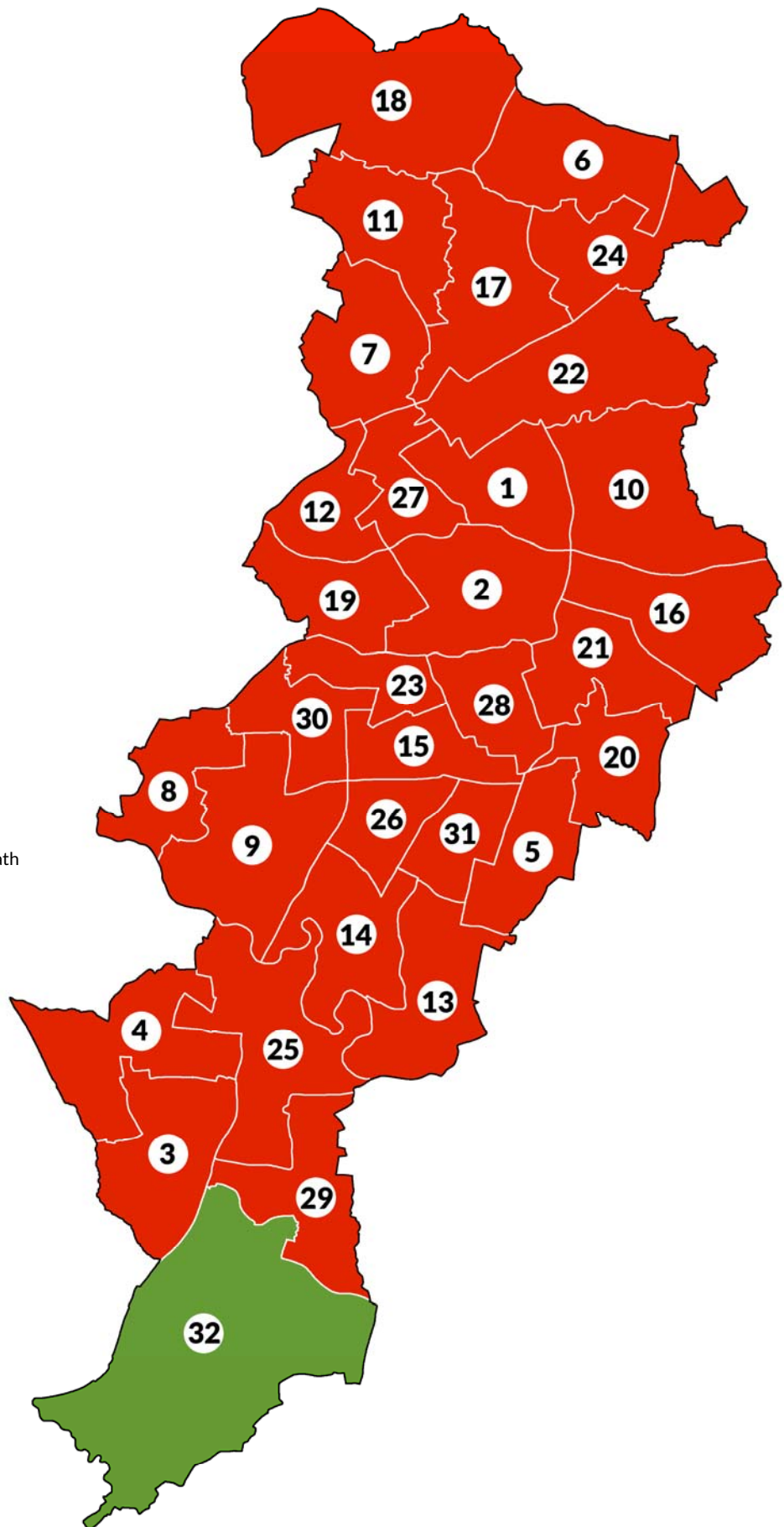
Maidstone



- | | | |
|---------------------------------------|----------------------------|--------------------------------|
| 1. Allington | 10. East | 19. North |
| 2. Barming and Teston | 11. Fant | 20. North Down |
| 3. Bearsted | 12. Harrietsham and Lenham | 21. Park Wood |
| 4. Boughton Monchelsea & Chart Sutton | 13. Headcorn | 22. Shepway North |
| 5. Boxley | 14. Heath | 23. Shepway South |
| 6. Bridge | 15. High Street | 24. South |
| 7. Coxheath and Hunton | 16. Leeds | 25. Staplehurst |
| 8. Detling and Thurnham | 17. Loose | 26. Sutton Valence and Langley |
| 9. Downswood and Otham | 18. Marden and Yalding | |

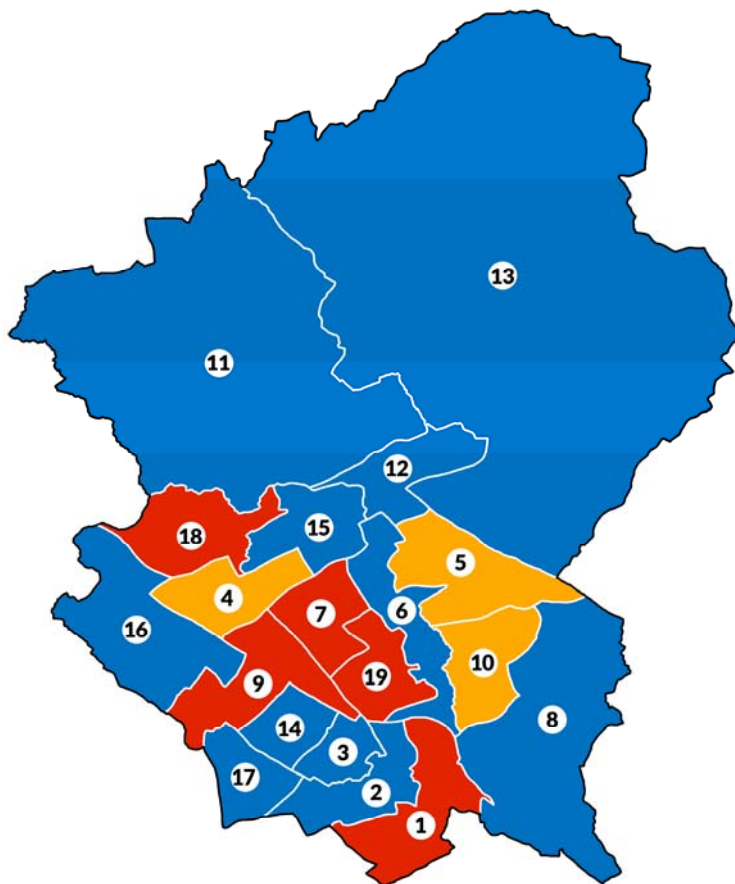
Manchester

1. Ancoats and Beswick
2. Ardwick
3. Baguley
4. Brooklands
5. Burnage
6. Charlestown
7. Cheetham
8. Chorlton
9. Chorlton Park
10. Clayton and Openshaw
11. Crumpsall
12. Deansgate
13. Didsbury East
14. Didsbury West
15. Fallowfield
16. Gorton and Abbey Hay
17. Harpurhey
18. Higher Blackley
19. Hulme
20. Levenshulme
21. Longsight
22. Miles Platting and Newton Heath
23. Moss Side
24. Moston
25. Northenden
26. Old Moat
27. Piccadilly
28. Rusholme
29. Sharston
30. Whalley Range
31. Withington
32. Woodhouse Park



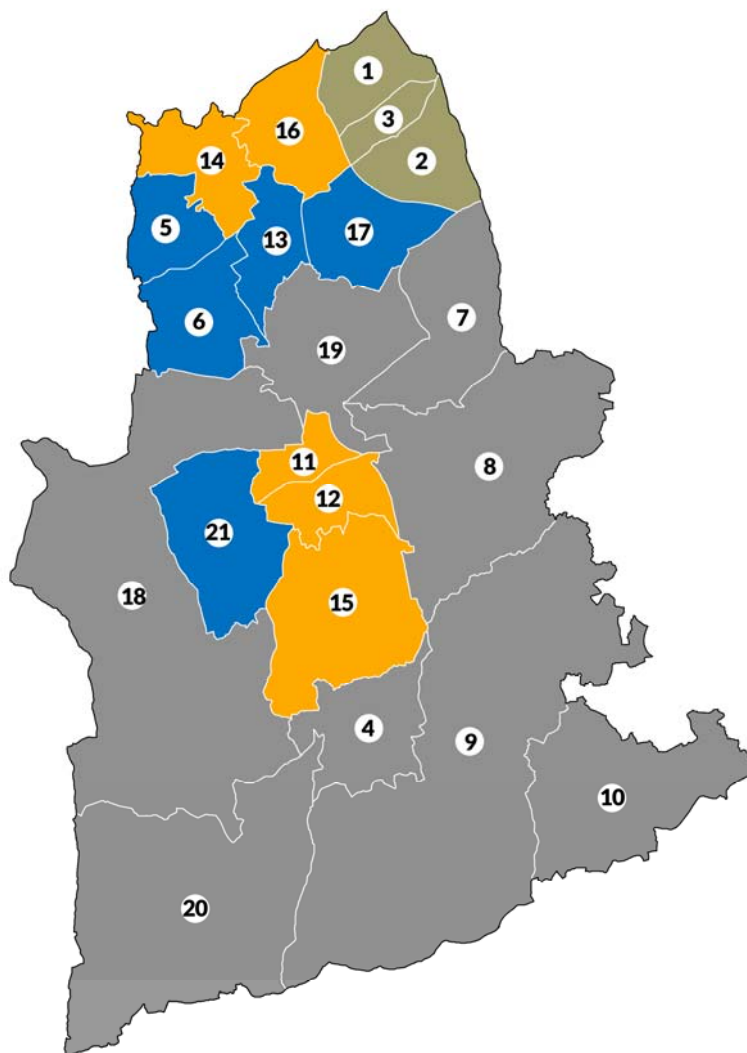
Milton Keynes

1. Bletchley East
2. Bletchley Park
3. Bletchley West
4. Bradwell
5. Broughton
6. Campbell Park and Old Woughton
7. Central Milton Keynes
8. Danesborough and Walton
9. Loughton and Shenley
10. Monkston
11. Newport Pagnell North and Hanslope
12. Newport Pagnell South
13. Olney
14. Shenley Brook End
15. Stantonbury
16. Stony Stratford
17. Tattenhoe
18. Wolverton
19. Woughton and Fishermead

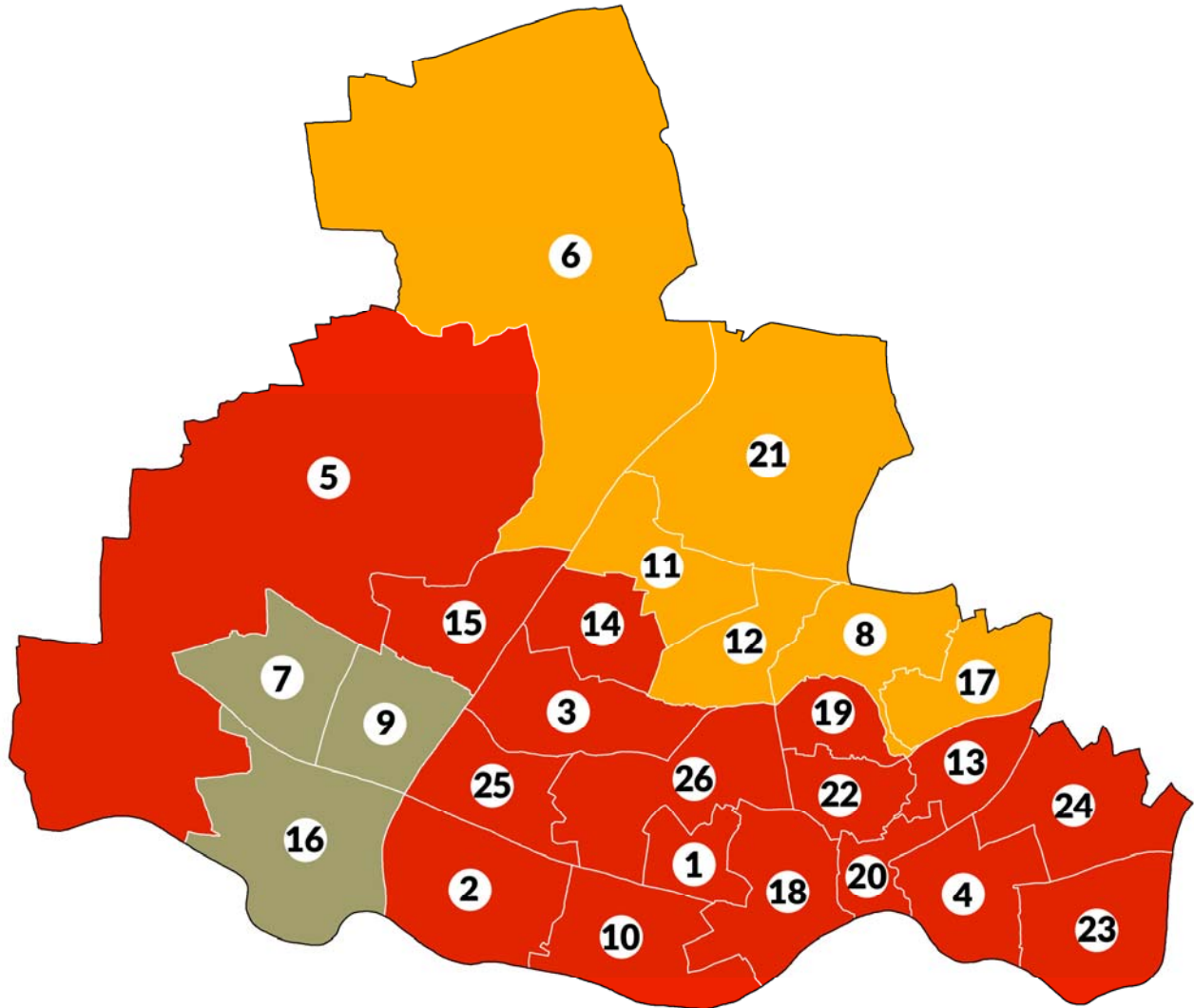


Mole Valley

1. Ashted Common
2. Ashted Park
3. Ashted Village
4. Beare Green
5. Bookham North
6. Bookham South
7. Box Hill and Headley
8. Brockham, Betchworth and Buckland
9. Capel, Leigh and Newdigate
10. Charlwood
11. Dorking North
12. Dorking South
13. Fetcham East
14. Fetcham West
15. Holmwoods
16. Leatherhead North
17. Leatherhead South
18. Leith Hill
19. Mickleham, Westhumble and Pixham
20. Okewood
21. Westcott



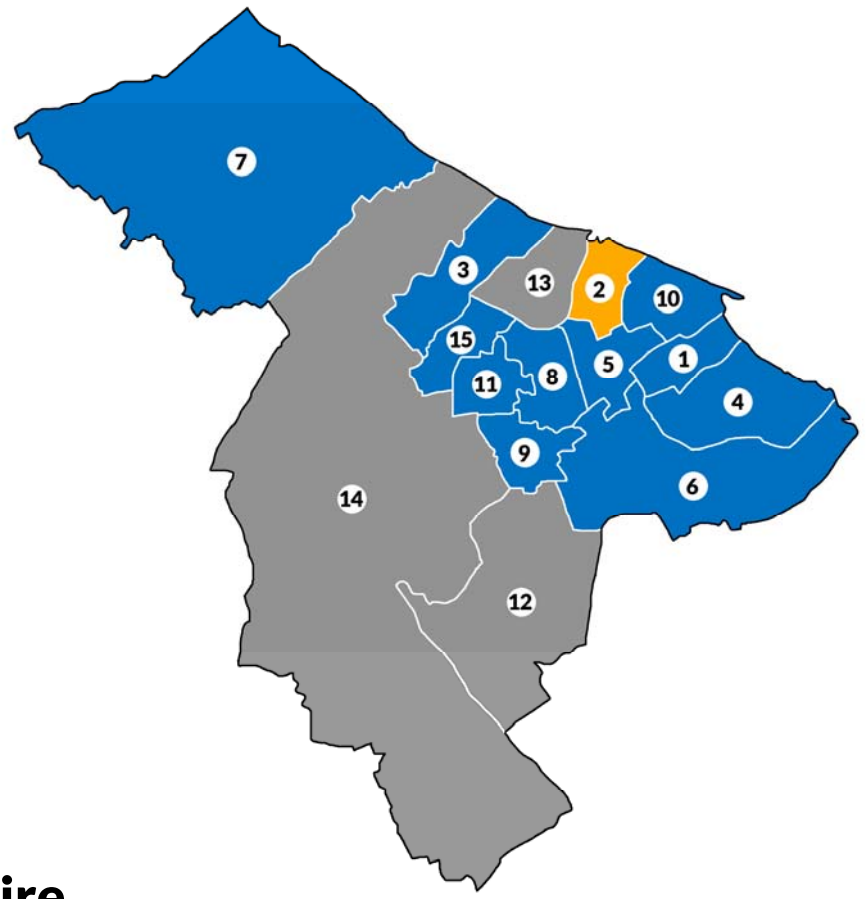
Newcastle-upon-Tyne



- | | | |
|----------------------------|--|-------------------|
| 1. Arthur's Hill | 10. Elswick | 19. North Jesmond |
| 2. Benwell and Scotswood | 11. Fawdon and West Gosforth | 20. Ouseburn |
| 3. Blakelaw | 12. Gosforth | 21. Parklands |
| 4. Byker | 13. Heaton | 22. South Jesmond |
| 5. Callerton and Throckley | 14. Kenton | 23. Walker |
| 6. Castle | 15. Kingston Park South & Newbiggin Hill | 24. Walkergate |
| 7. Chapel | 16. Lemington | 25. West Fenham |
| 8. Dene and South Gosforth | 17. Manor Park | 26. Wingrove |
| 9. Denton and Westerhope | 18. Monument | |

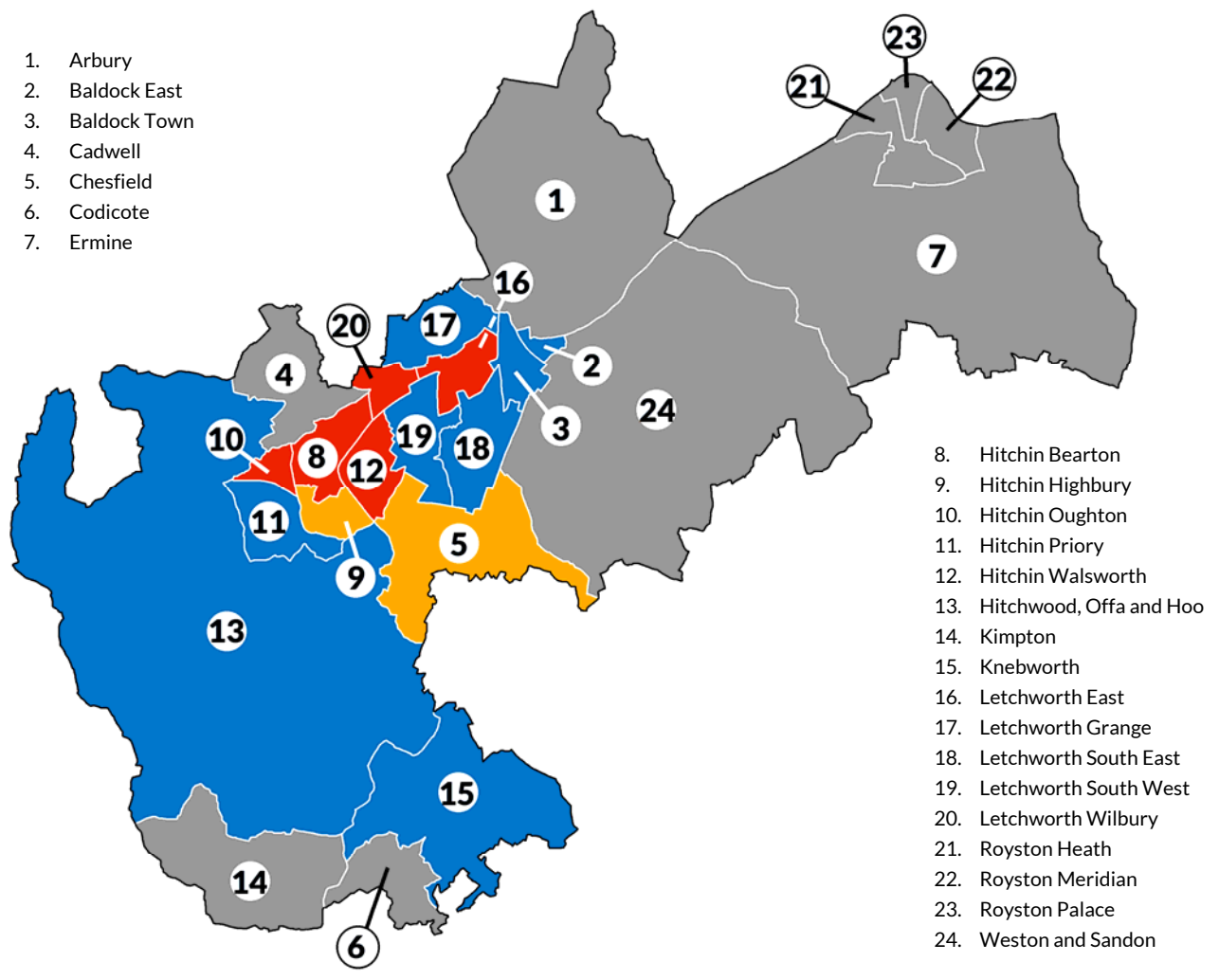
North East Lincolnshire

- 1. Croft Baker
- 2. East Marsh
- 3. Freshney
- 4. Haverstoe
- 5. Heneage
- 6. Humberston and New Waltham
- 7. Immingham
- 8. Park
- 9. Scartho
- 10. Sidney Sussex
- 11. South
- 12. Waltham
- 13. West Marsh
- 14. Wolds
- 15. Yarborough



North Hertfordshire

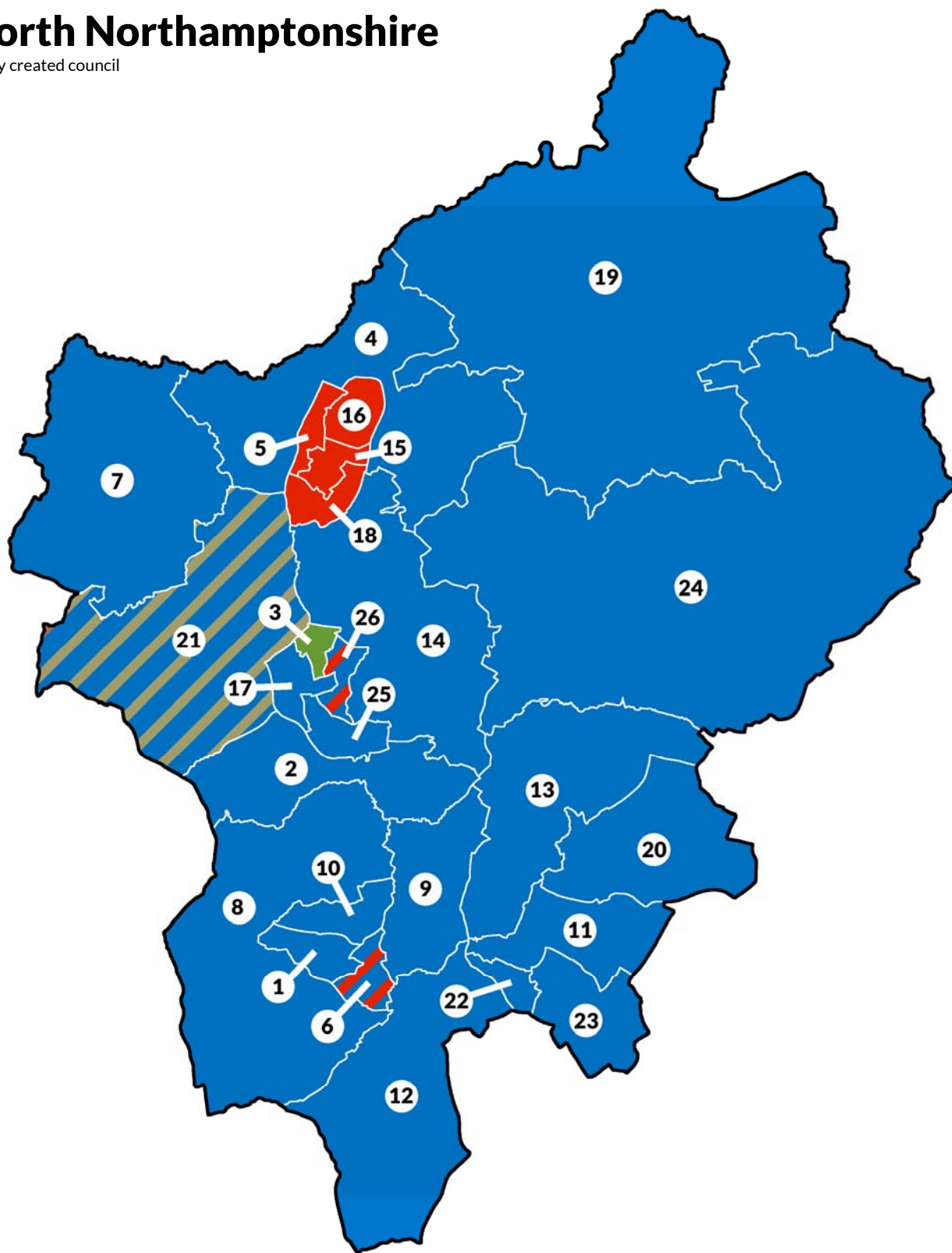
- 1. Arbury
- 2. Baldock East
- 3. Baldock Town
- 4. Cadwell
- 5. Chesfield
- 6. Codicote
- 7. Ermine



- 8. Hitchin Bearton
- 9. Hitchin Highbury
- 10. Hitchin Oughton
- 11. Hitchin Priory
- 12. Hitchin Walsworth
- 13. Hitchwood, Offa and Hoo
- 14. Kimpton
- 15. Knebworth
- 16. Letchworth East
- 17. Letchworth Grange
- 18. Letchworth South East
- 19. Letchworth South West
- 20. Letchworth Wilbury
- 21. Royston Heath
- 22. Royston Meridian
- 23. Royston Palace
- 24. Weston and Sandon

North Northamptonshire

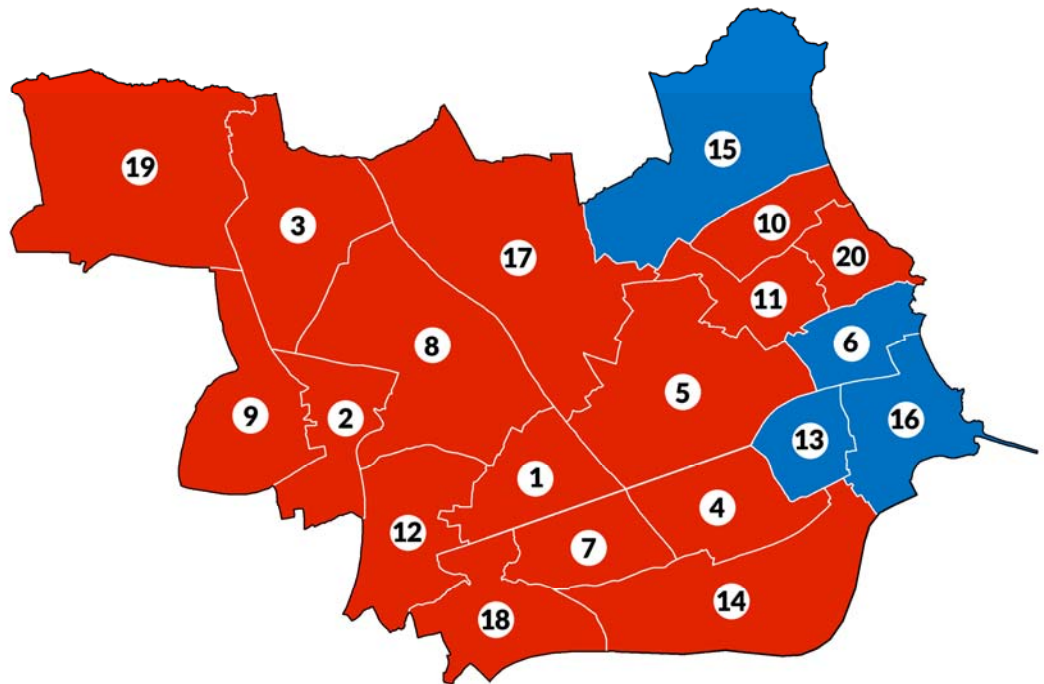
newly created council



- | | | |
|----------------------------|---------------------|----------------------------|
| 1. Brickhill and Queensway | 10. Hatton Park | 19. Oundle |
| 2. Burton and Broughton | 11. Higham Ferrers | 20. Raunds |
| 3. Clover Hill | 12. Irchester | 21. Rothwell and Mawsley |
| 4. Corby Rural | 13. Irthlingborough | 22. Rushden Pemberton West |
| 5. Corby West | 14. Ise | 23. Rushden South |
| 6. Croyland and Swanspool | 15. Kingswood | 24. Thrapston |
| 7. Desborough | 16. Lloyds | 25. Wicksteed |
| 8. Earls Barton | 17. Northall | 26. Windmill |
| 9. Finedon | 18. Oakley | |

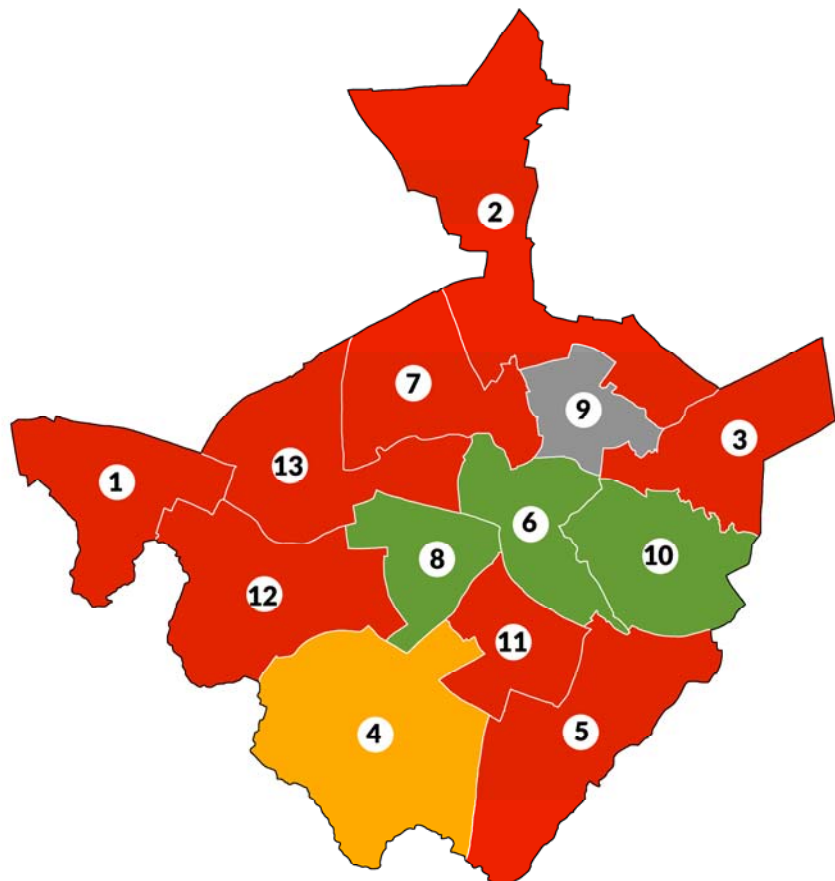
North Tyneside

1. Battle Hill
2. Benton
3. Camperdown
4. Chirton
5. Collingwood
6. Cullercoats
7. Howdon
8. Killingworth
9. Longbenton
10. Monkseaton North
11. Monkseaton South
12. Northumberland
13. Preston
14. Riverside
15. St Mary's
16. Tynemouth
17. Valley
18. Wallsend
19. Weetslade
20. Whitley Bay



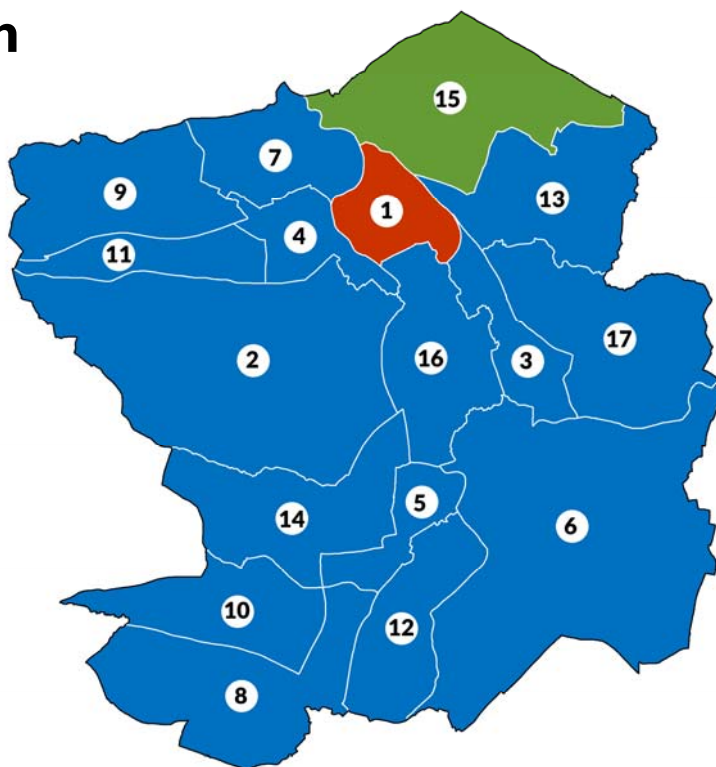
Norwich

1. Bowthorpe
2. Catton Grove
3. Crome
4. Eaton
5. Lavenham
6. Mancroft
7. Mile Cross
8. Nelson
9. Sewell
10. Thorpe Hamlet
11. Town Close
12. University
13. Wensum



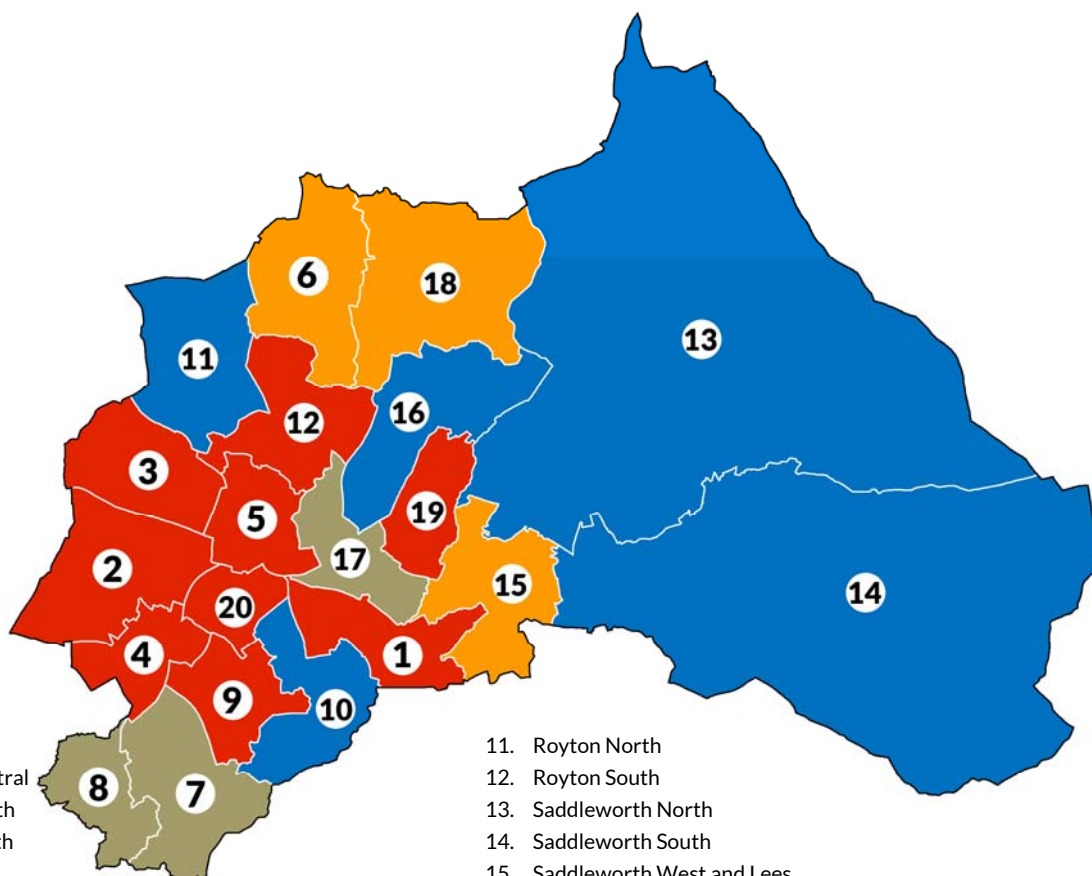
Nunaton and Bedworth

1. Abbey
2. Arbury
3. Attleborough
4. Bar Pool
5. Bede
6. Bulkington
7. Camp Hill
8. Exhall
9. Galley Common
10. Heath
11. Kingswood
12. Poplar
13. St Nicolas
14. Slough
15. Weddington
16. Wem Brook
17. Whitestone



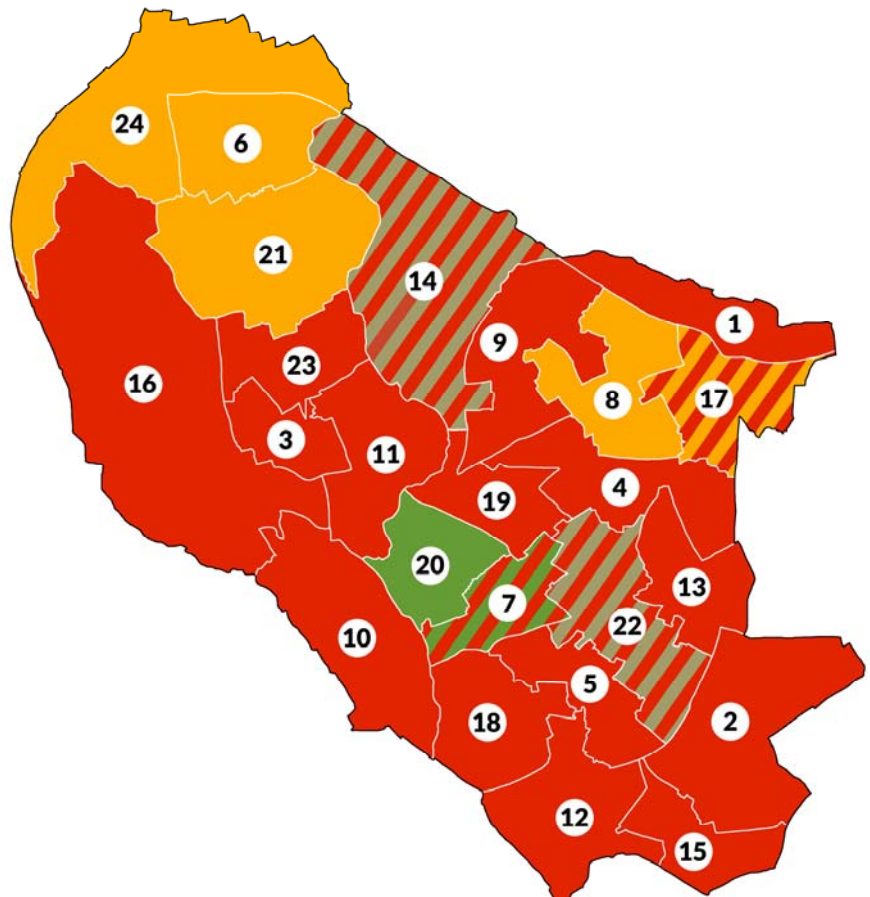
Oldham

- | | |
|---|--|
| <ol style="list-style-type: none"> 1. Alexandra 2. Chadderton Central 3. Chadderton North 4. Chadderton South 5. Coldhurst 6. Crompton 7. Failsworth East 8. Failsworth West 9. Hollinwood 10. Medlock Vale | <ol style="list-style-type: none"> 11. Royton North 12. Royton South 13. Saddleworth North 14. Saddleworth South 15. Saddleworth West and Lees 16. St James 17. St Mary's 18. Shaw 19. Waterhead 20. Werneth |
|---|--|



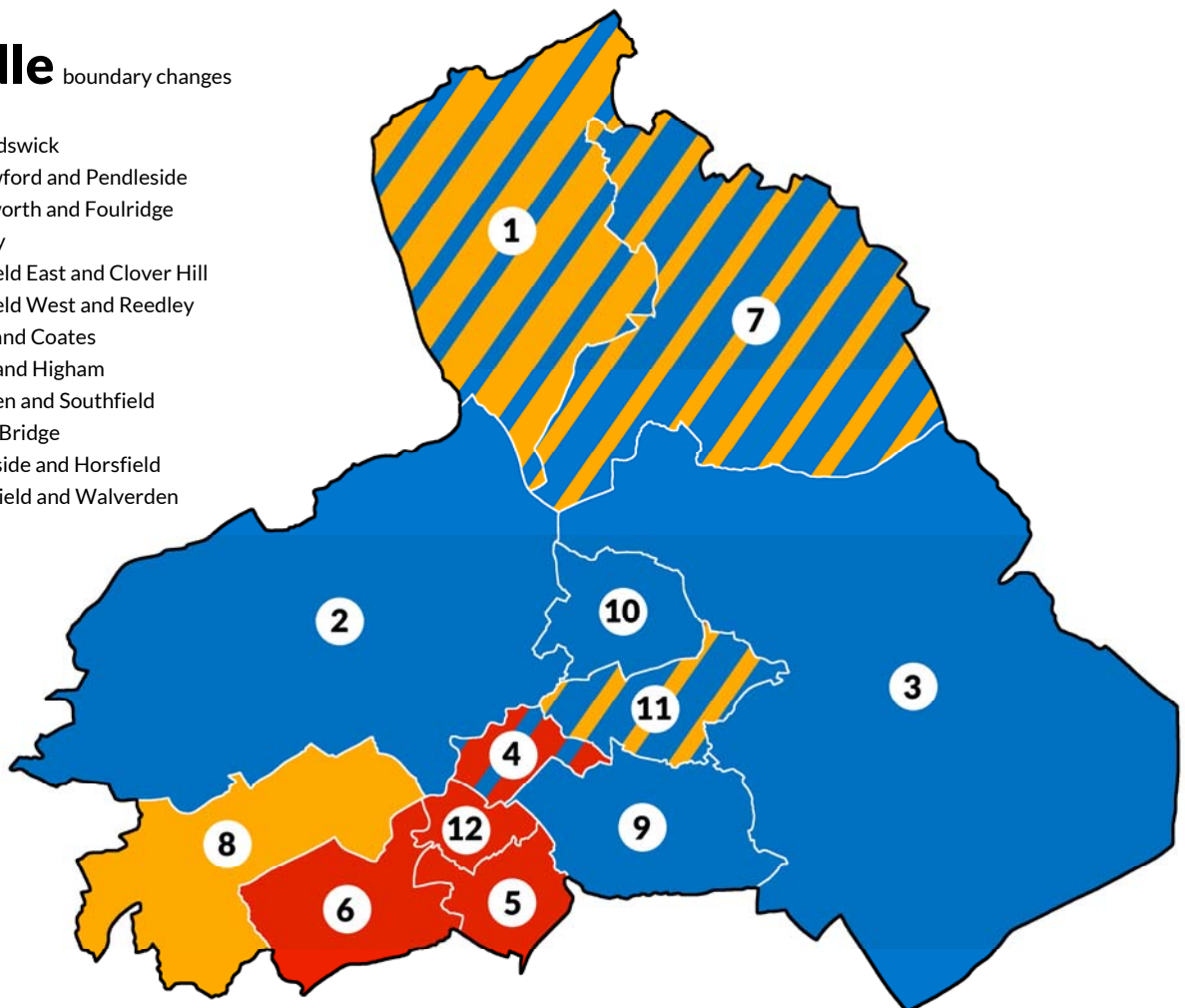
Oxford boundary changes

1. Barton and Sandhills
2. Blackbird Leys
3. Carfax and Jericho
4. Churchill
5. Cowley
6. Cutteslowe and Sunnymead
7. Donnington
8. Headington
9. Headington Hill and Northway
10. Hinksey Park
11. Holywell
12. Littlemore
13. Lye Valley
14. Marston
15. Northfield Brook
16. Osney and St Thomas
17. Quarry and Risinghurst
18. Rose Hill and Iffley
19. St Clement's
20. St Mary's
21. Summertown
22. Temple Cowley
23. Walton Manor
24. Wolvercote

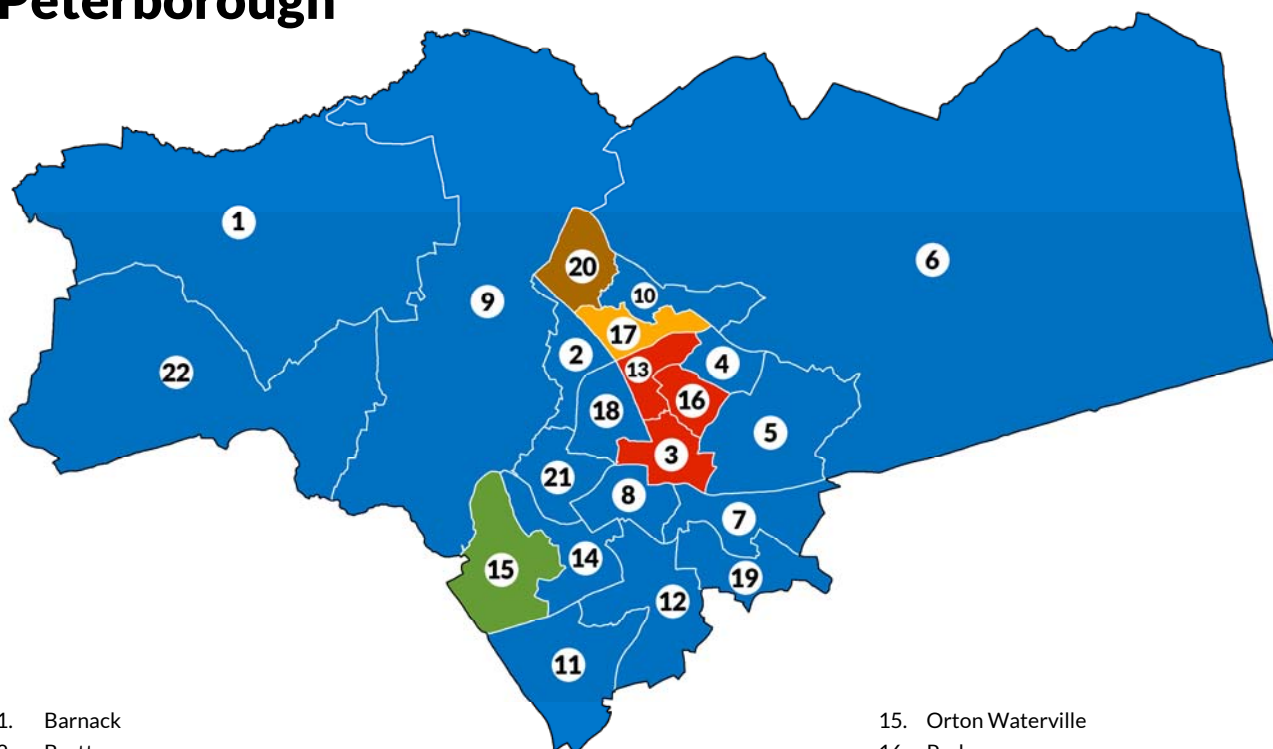


Pendle boundary changes

1. Barnoldswick
2. Barrowford and Pendleside
3. Boulsworth and Foulridge
4. Bradley
5. Brierfield East and Clover Hill
6. Brierfield West and Reedley
7. Earby and Coates
8. Fence and Higham
9. Marsden and Southfield
10. Vivary Bridge
11. Waterside and Horsfield
12. Whitefield and Walverden



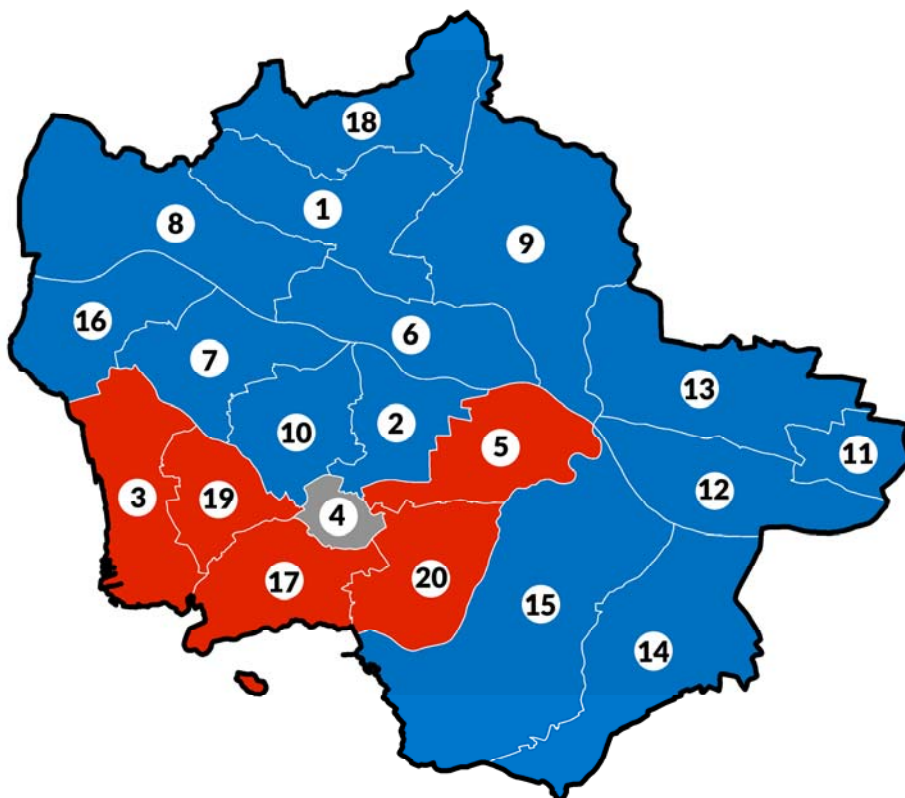
Peterborough



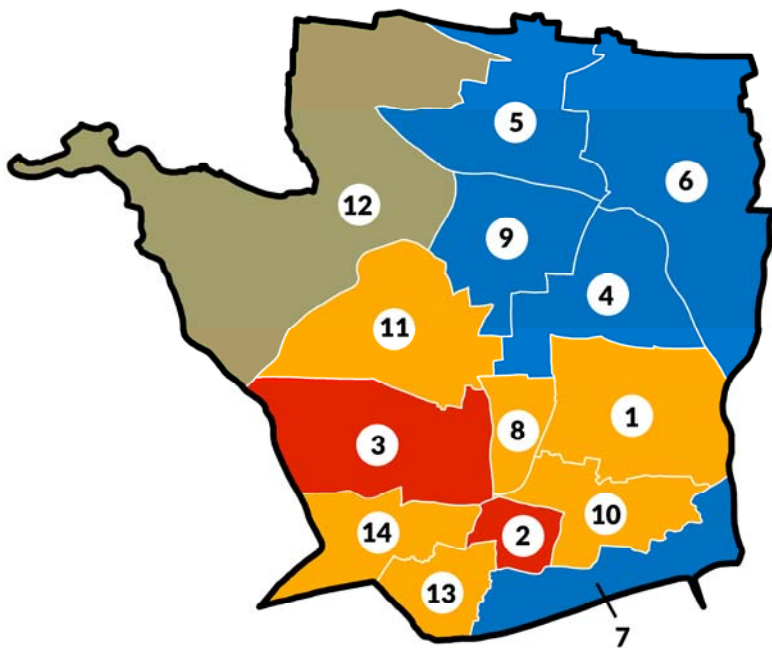
- | | | |
|--------------------------------|--------------------------|-----------------------|
| 1. Barnack | 9. Glington and Castor | 15. Orton Waterville |
| 2. Bretton | 10. Gunthorpe | 16. Park |
| 3. Central | 11. Hampton Vale | 17. Paston and Walton |
| 4. Dogsthorpe | 12. Hargate and Hempsted | 18. Ravensthorpe |
| 5. East | 13. North | 19. Stanground South |
| 6. Eye, Thorney and Newborough | 14. Orton Longueville | 20. Werrington |
| 7. Fletton and Stanground | | 21. West |
| 8. Fletton and Woodston | | 22. Wittering |

Plymouth

1. Budshead
2. Compton
3. Devonport
4. Drake
5. Efford and Lipson
6. Egguckland
7. Ham
8. Honicknowle
9. Moor View
10. Peverell
11. Plympton Chaddlewood
12. Plympton Erle
13. Plympton St Mary
14. Plymstock Dunstone
15. Plymstock Radford
16. St Budeaux
17. St Peter and the Waterfront
18. Southway
19. Stoke
20. Sutton and Mount Gould

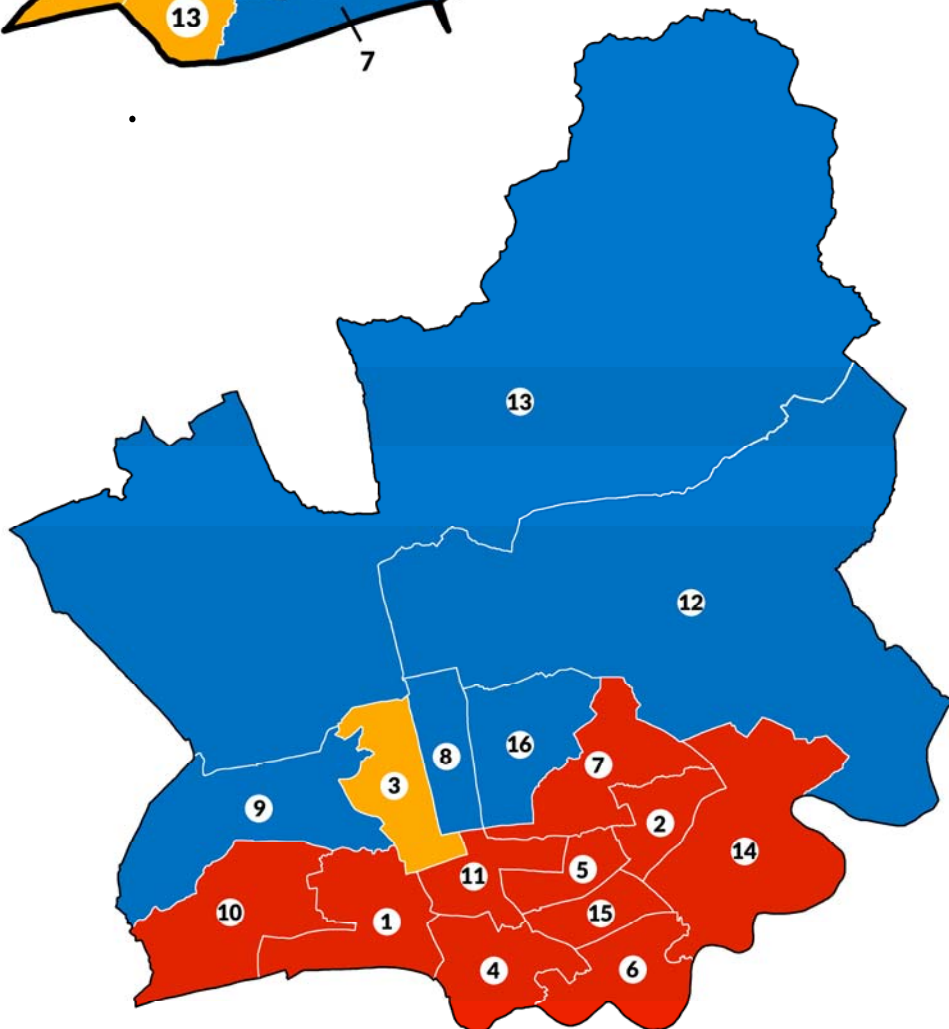


Portsmouth



1. Baffins
2. Central Southsea
3. Charles Dickens
4. Copnor
5. Cosham
6. Drayton and Farlington
7. Eastney and Craneswater
8. Fratton
9. Hilsea
10. Milton
11. Nelson
12. Paulsgrove
13. St Jude
14. St Thomas

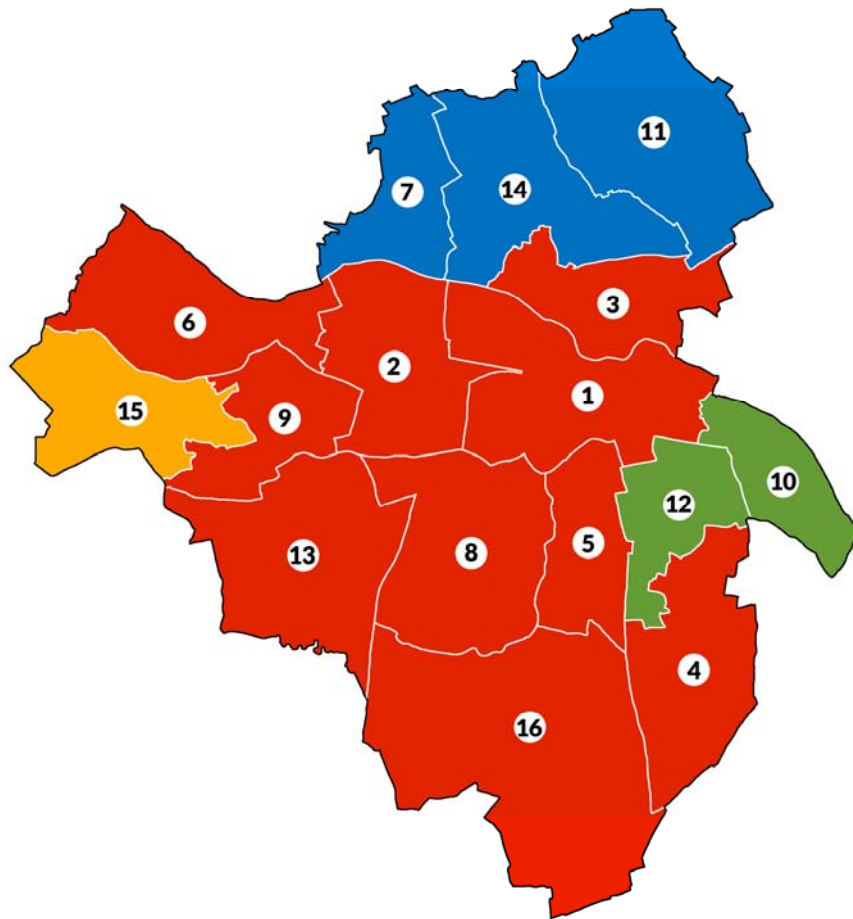
Preston



- | | | |
|----------------------------|------------------------|-------------------------|
| 1. Ashton | 7. Garrison | 13. Preston Rural North |
| 2. Brookfield | 8. Greyfriars | 14. Ribbleton |
| 3. Cadley | 9. Ingol and Cottam | 15. St Matthew's |
| 4. City Centre | 10. Lea and Larches | 16. Sharoe Green |
| 5. Deepdale | 11. Plungington | |
| 6. Fishwick and Frenchwood | 12. Preston Rural East | |

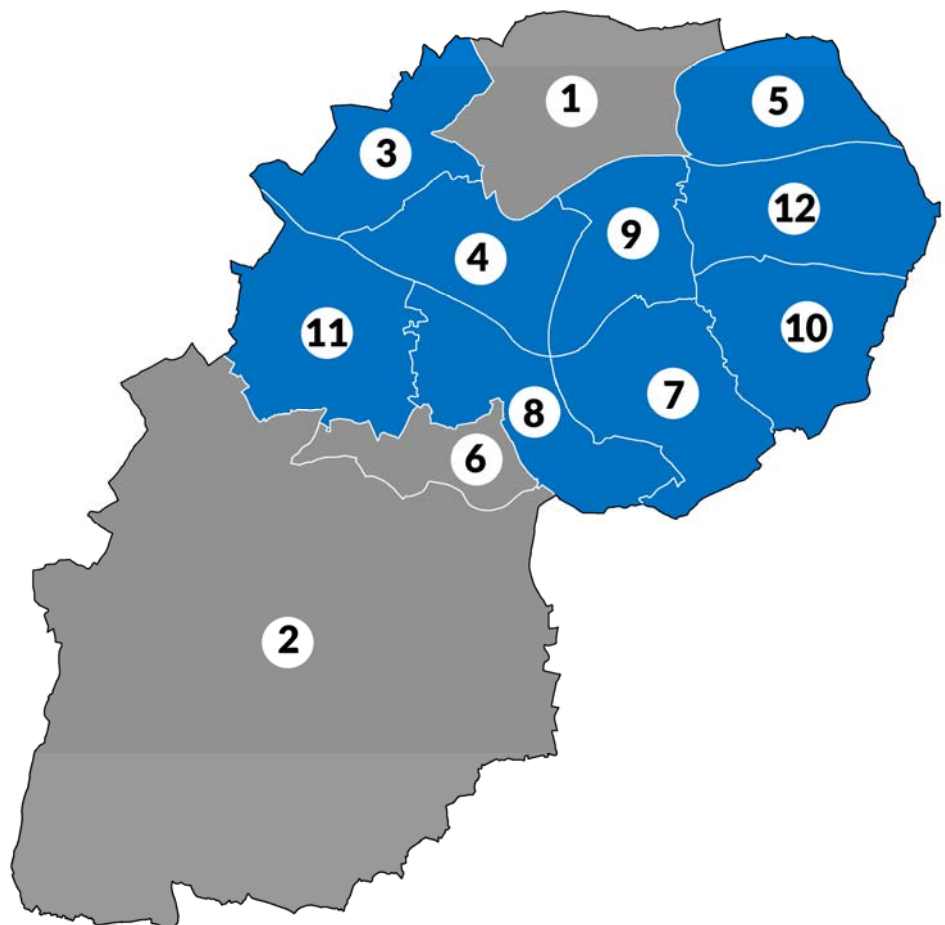
Reading

1. Abbey
2. Battle
3. Caversham
4. Church
5. Katesgrove
6. Kentwood
7. Mapledurham
8. Minster
9. Norcot
10. Park
11. Peppard
12. Redlands
13. Southcote
14. Thames
15. Tilehurst
16. Whitley



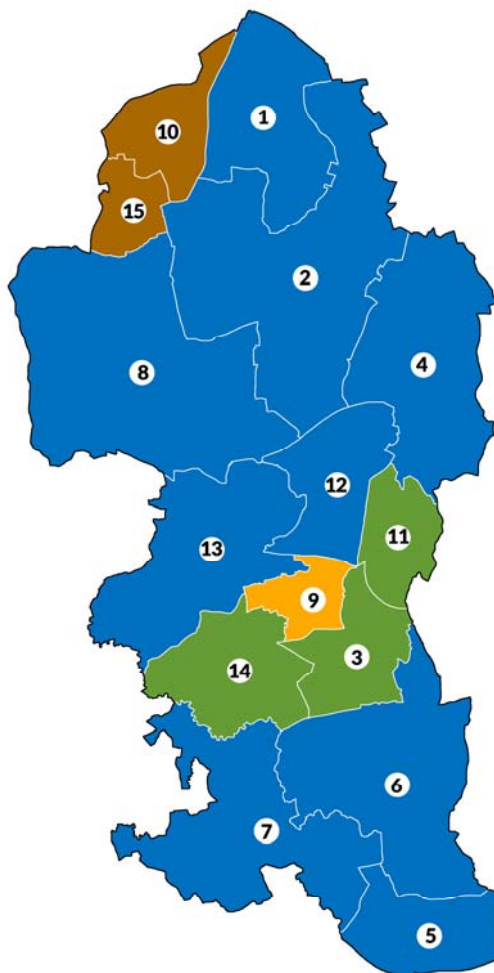
Redditch

1. Abbey
2. Astwood Bank and Feckenham
3. Batchley and Brookhill
4. Central
5. Church Hill
6. Crabbs Cross
7. Greenlands
8. Headless Cross and Oakenshaw
9. Lodge Park
10. Matchborough
11. West
12. Winyates



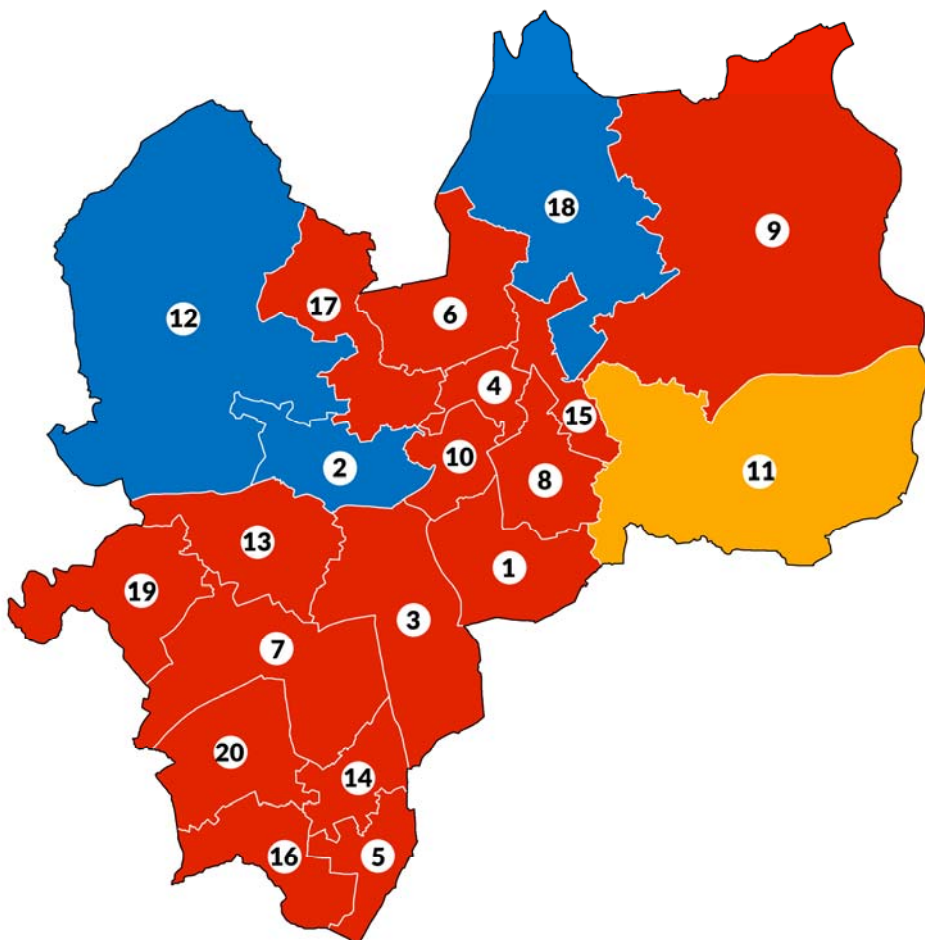
Reigate and Banstead

1. Banstead Village
2. Chipstead, Kingswood and Woodmansterne
3. Earlswood and Whitebushes
4. Hooley, Merstham and Netherne
5. Horley Central and South
6. Horley East and Salfords
7. Horley West and Sidlow
8. Lower Kingswood, Tadworth and Walton
9. Meadvale and St John's
10. Nork
11. Redhill East
12. Redhill West and Wray Common
13. Reigate
14. South Park and Woodhatch
15. Tattenham Corner and Preston

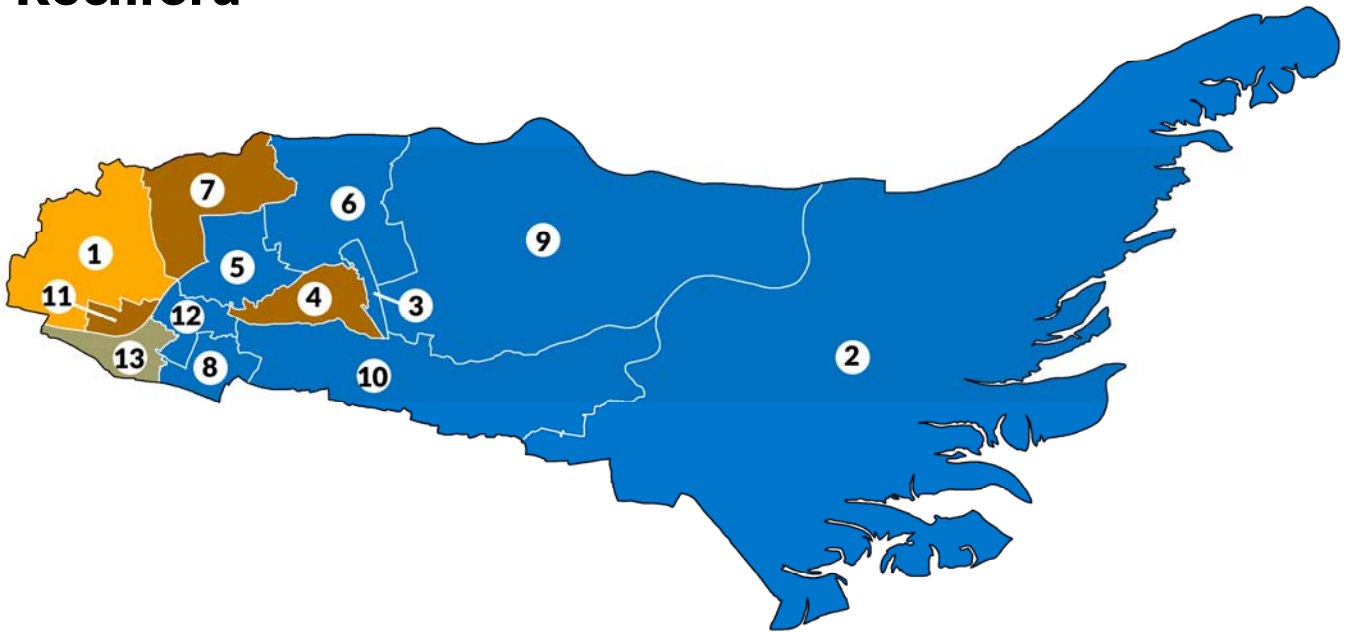


Rochdale

1. Balderstone and Kirkholt
2. Bamford
3. Castleton
4. Central Rochdale
5. East Middleton
6. Healey
7. Hopwood Hall
8. Kingsway
9. Littleborough Lakeside
10. Milkstone and Deeplish
11. Milnrow and Newhey
12. Norden
13. North Heywood
14. North Middleton
15. Smallbridge and Firgrove
16. South Middleton
17. Spotland and Falinge
18. Wardle and West Littleboroi

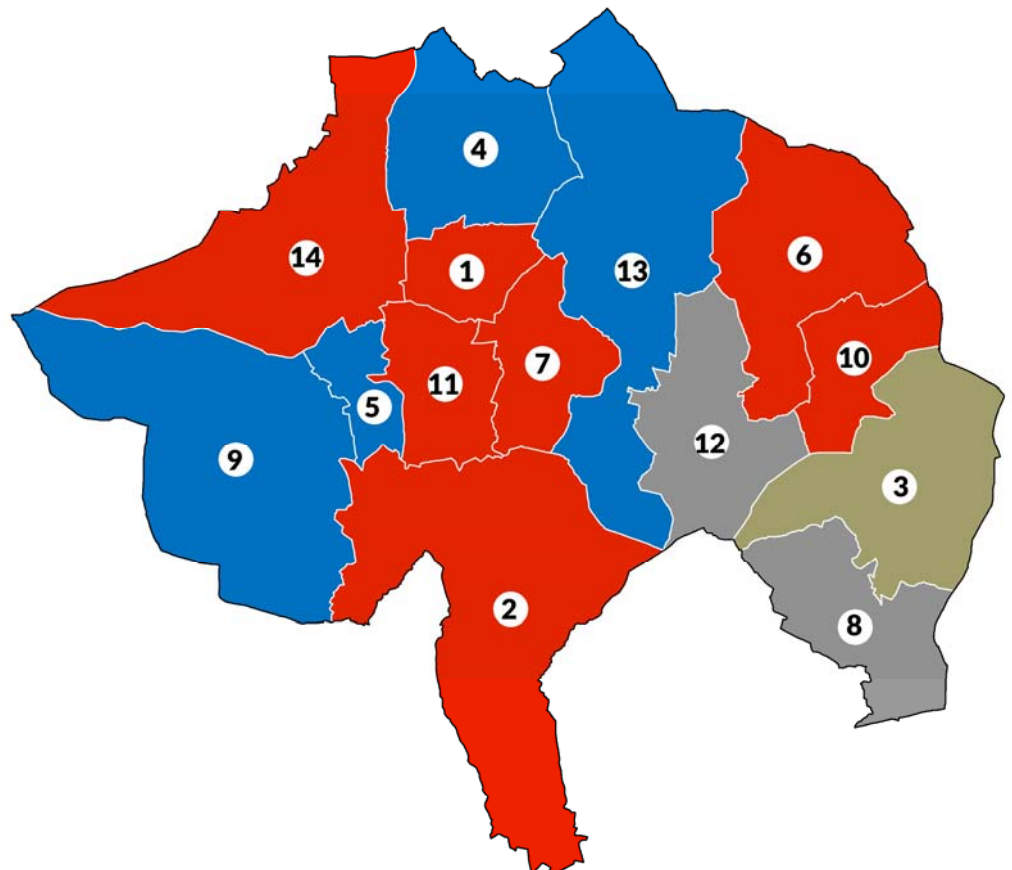


Rochford



- | | | |
|-------------------------------|--------------------------|----------------------------|
| 1. Downhall and Rawreth | 6. Hockley and Ashington | 11. Sweyne Park and Grange |
| 2. Foulness and The Wakerings | 7. Hullbridge | 12. Trinity |
| 3. Hawkwell East | 8. Lodge | 13. Wheatley |
| 4. Hawkwell West | 9. Roche North and Rural | |
| 5. Hockley | 10. Roche South | |

Rossendale

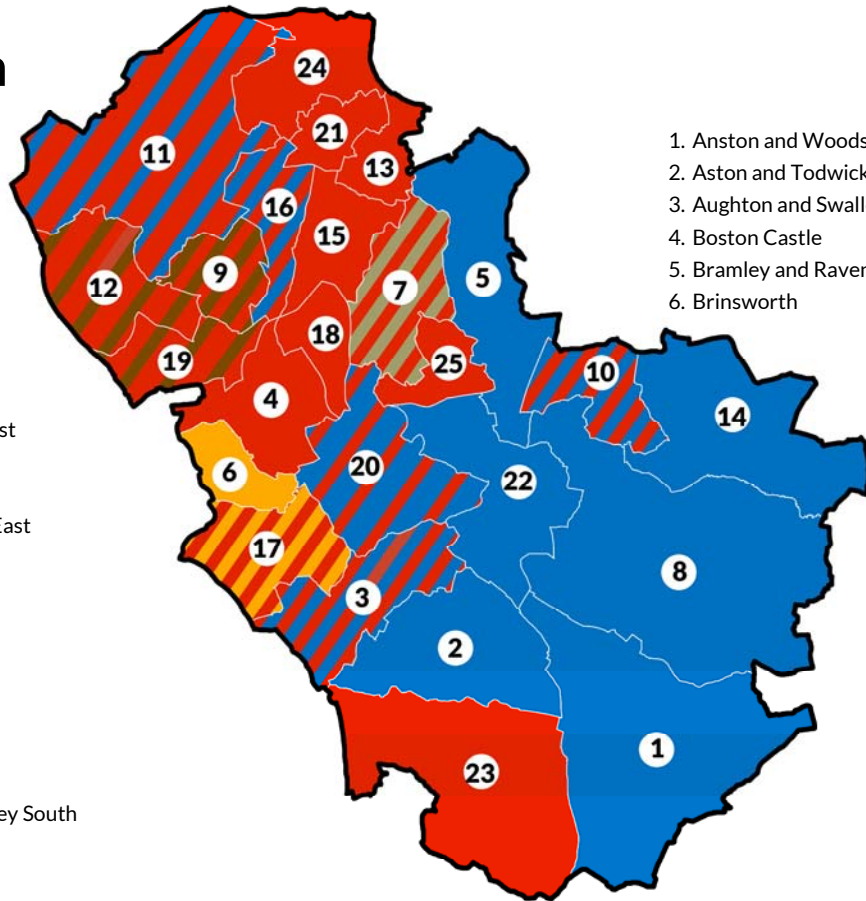


1. Cribden
2. Eden
3. Facit and Shawforth
4. Goodshaw
5. Greenfield
6. Greensclough
7. Hareholme
8. Healey and Whitworth
9. Helmshore
10. Irwell
11. Longholme
12. Stacksteads
13. Whitewell
14. Worsley

Rotherham

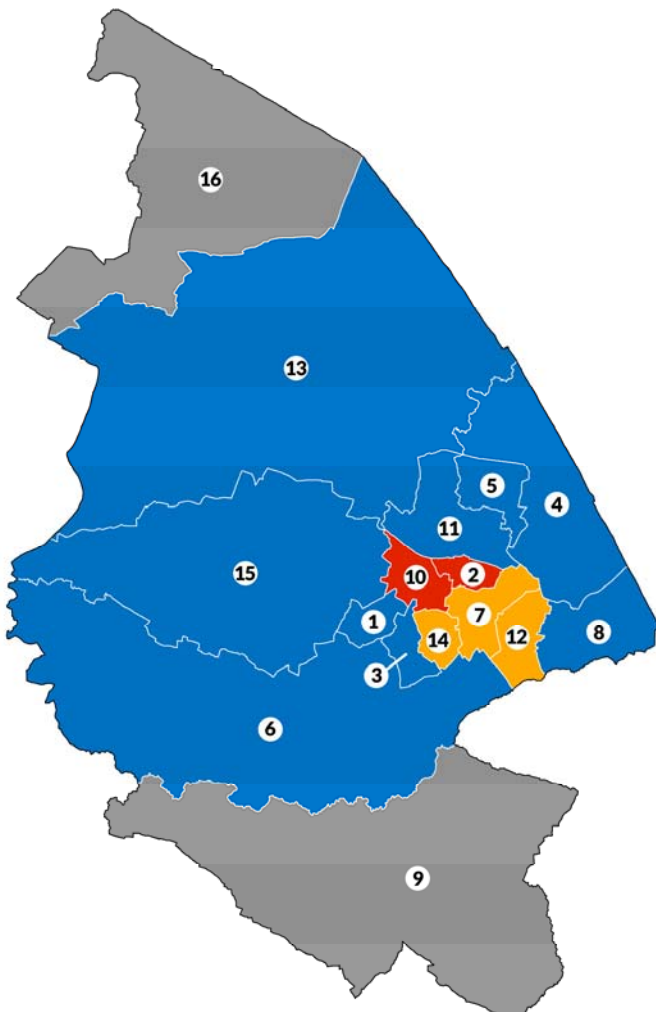
boundary changes

- 7. Dalton and Thrybergh
- 8. Dinnington
- 9. Greasbrough
- 10. Hellaby and Maltby West
- 11. Hooper
- 12. Keppel
- 13. Kilnhurst and Swinton East
- 14. Maltby East
- 15. Rawmarsh East
- 16. Rawmarsh West
- 17. Rother Vale
- 18. Rotherham East
- 19. Rotherham West
- 20. Sitwell
- 21. Swinton Rockingham
- 22. Thurcroft and Wickersley South
- 23. Wales
- 24. Wath
- 25. Wickersley North



- 1. Anston and Woodsetts
- 2. Aston and Todwick
- 3. Aughton and Swallownest
- 4. Boston Castle
- 5. Bramley and Ravenfield
- 6. Brinsworth

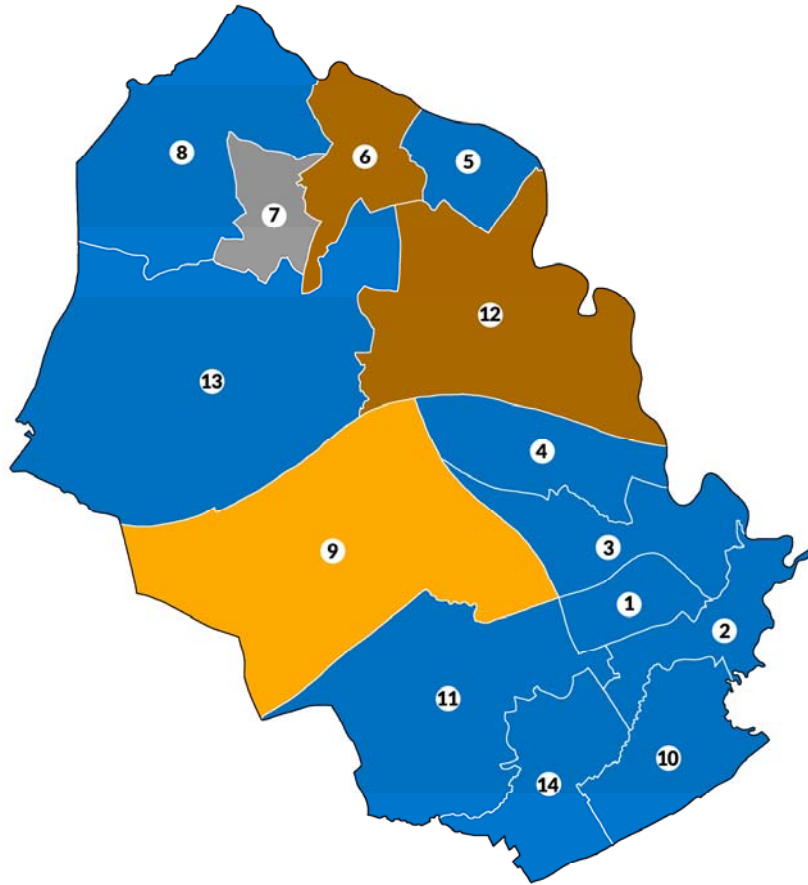
Rugby



- 1. Admirals and Cawston
- 2. Benn
- 3. Bilton
- 4. Clifton, Newton and Churchover
- 5. Coton and Boughton
- 6. Dunsmore
- 7. Eastlands
- 8. Hillmorton
- 9. Leam Valley
- 10. New Bilton
- 11. Newbold and Brownsover
- 12. Paddock
- 13. Revel and Binley Woods
- 14. Rokeby and Overslade
- 15. Wolston and the Lawfords
- 16. Wolvey and Shilton

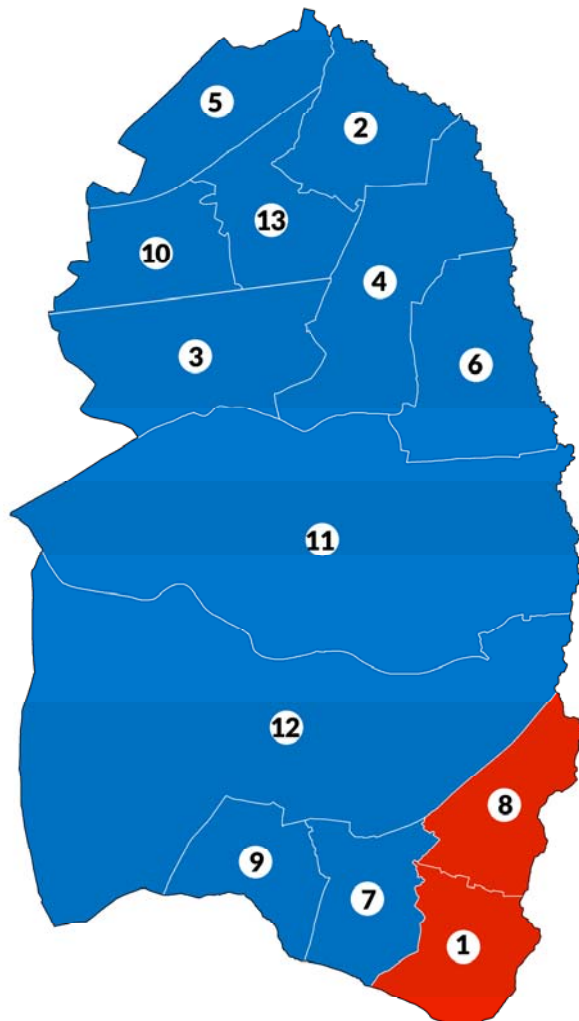
Runnymede

1. Addlestone North
2. Addlestone South
3. Chertsey Riverside
4. Chertsey St Ann's
5. Egham Hythe
6. Egham Town
7. Englefield Green East
8. Englefield Green West
9. Longcross, Lyne and Chertsey South
10. New Haw
11. Ottershaw
12. Thorpe
13. Virginia Water
14. Woodham and Rowtown



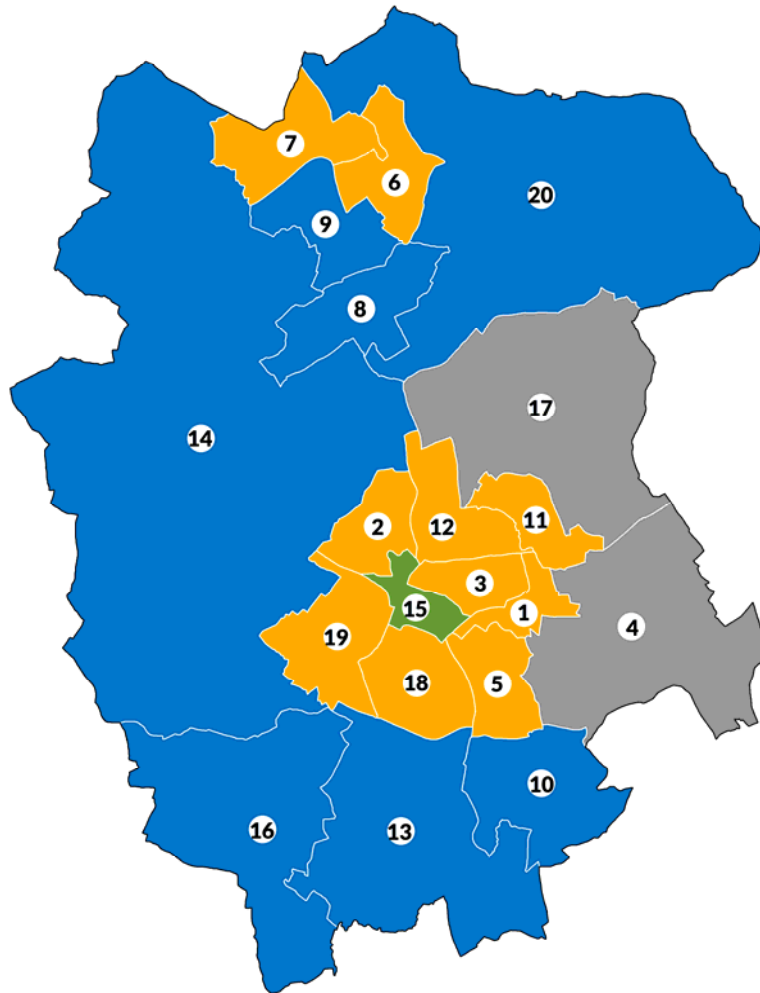
Rushmoor

1. Aldershot Park
2. Cherrywood
3. Cove and Southwood
4. Empress
5. Fernhill
6. Knottwood
7. Manor Park
8. North Town
9. Rowhill
10. St John's
11. St Mark's
12. Wellington
13. West Heath



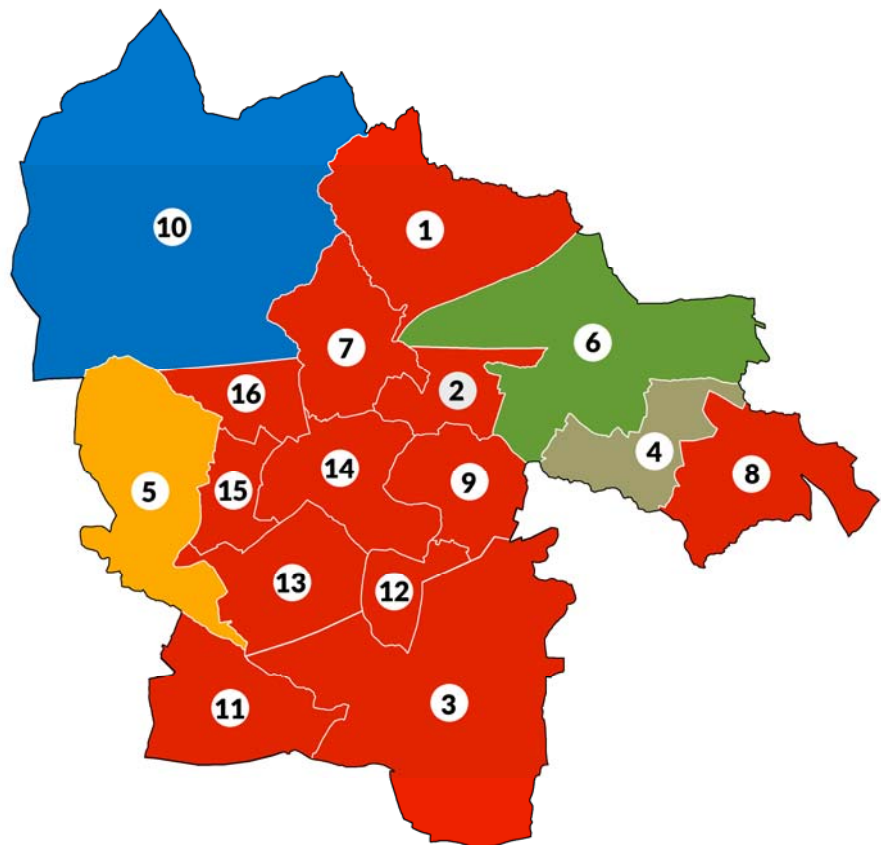
St Albans

1. Ashley
2. Batchwood
3. Clarence
4. Colney Heath
5. Cunningham
6. Harpenden East
7. Harpenden North
8. Harpenden South
9. Harpenden West
10. London Colney
11. Marshalswick North
12. Marshalswick South
13. Park Street
14. Redbourn
15. St Peters
16. St Stephen
17. Sandridge
18. Sopwell
19. Verulam
20. Wheathampstead



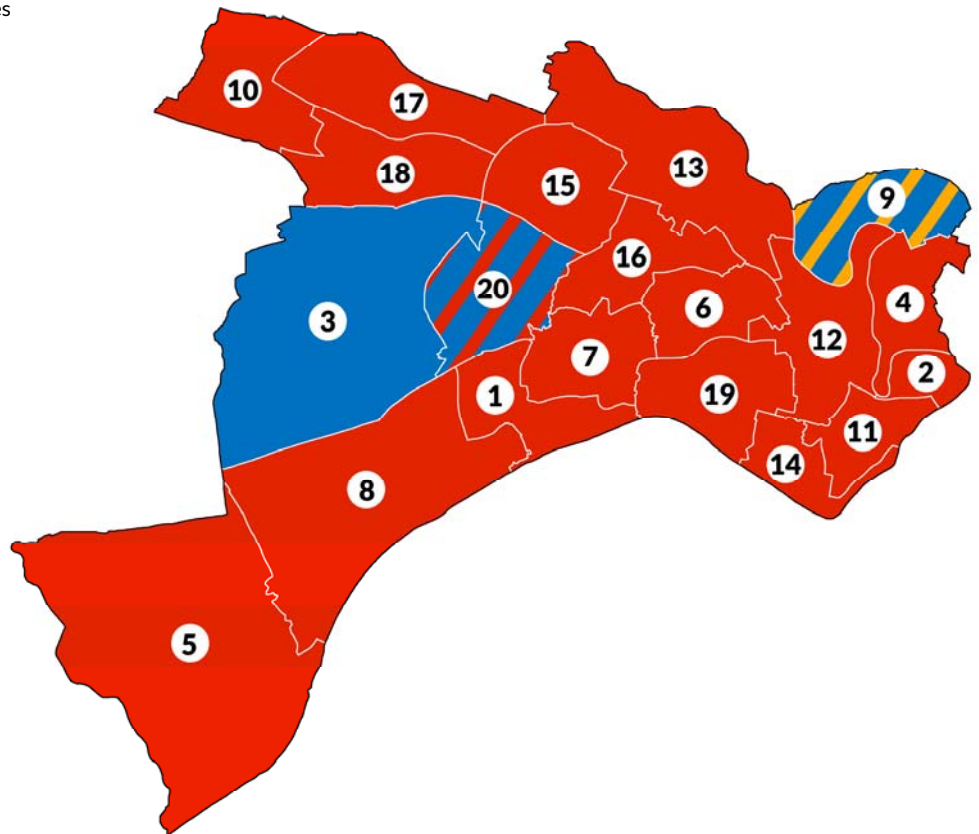
St Helens

1. Billinge and Seneley Green
2. Blackbrook
3. Bold
4. Earlestown
5. Eccleston
6. Haydock
7. Moss Bank
8. Newton
9. Parr
10. Rainford
11. Rainhill
12. Sutton
13. Thatto Heath
14. Town Centre
15. West Park
16. Windle



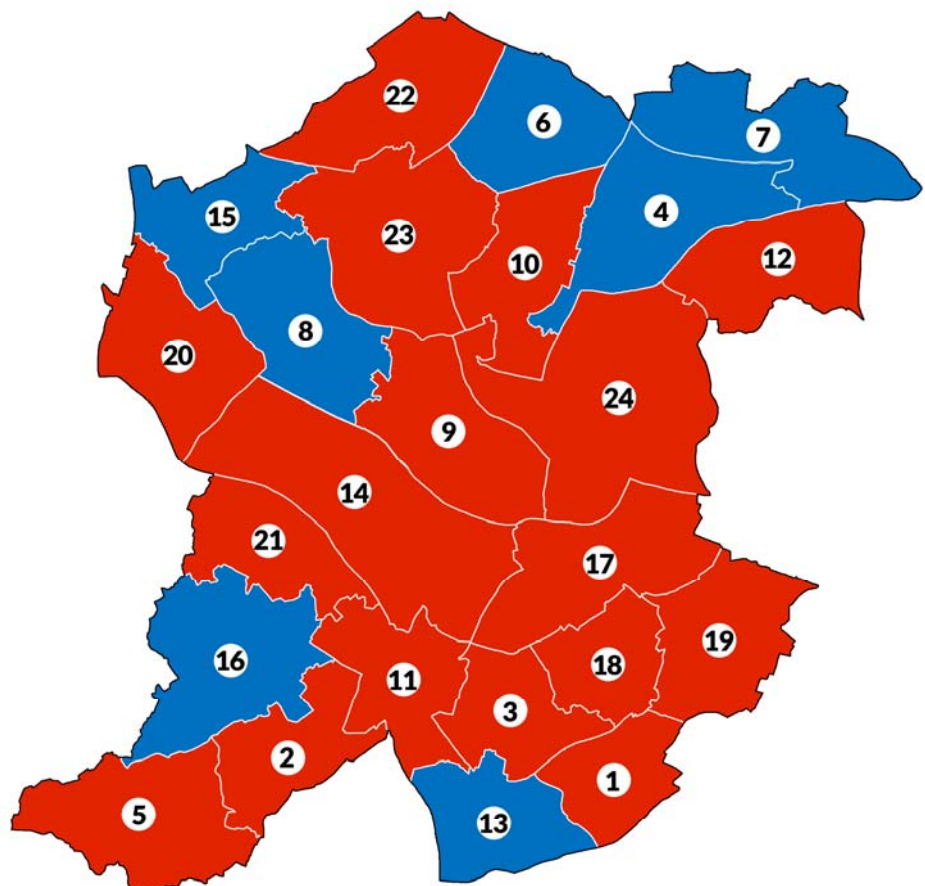
Salford boundary changes

1. Barton and Winton
2. Blackfriars and Trinity
3. Boothstown and Ellenbrook
4. Broughton
5. Cadishead and Lower Irlam
6. Claremont
7. Eccles
8. Higher Irlam and Peel Common
9. Kersal and Broughton Park
10. Little Hulton
11. Ordsall
12. Pendleton and Charlestown
13. Pendlebury and Clifton
14. Quays
15. Swinton and Wardley
16. Swinton Park
17. Walkden North
18. Walkden South
19. Weaste and Seedley
20. Worsley and Westwood Park



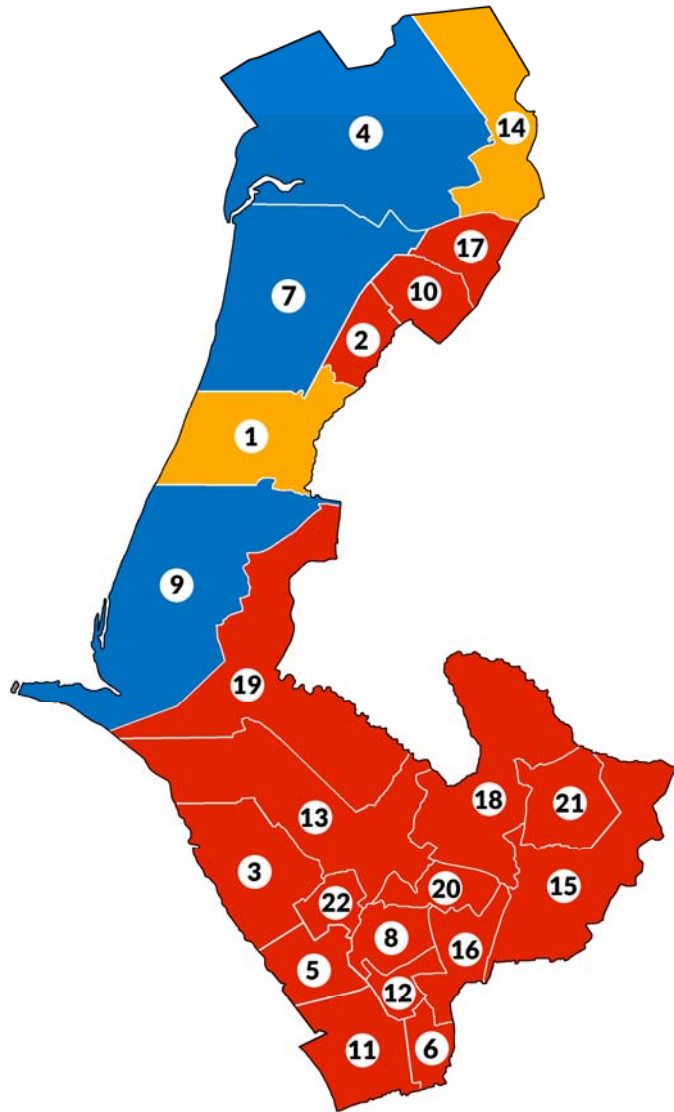
Sandwell

1. Abbey
2. Blackheath
3. Bristnall
4. Charlemont with Grove Vale
5. Cradley Heath and Old Hill
6. Friar Park
7. Great Barr with Yew Tree
8. Great Bridge
9. Greets Green and Lyng
10. Hateley Heath
11. Langley
12. Newton
13. Old Warley
14. Oldbury
15. Princes End
16. Rowley
17. St Paul's
18. Smethwick
19. Soho and Victoria
20. Tipton Green
21. Tividale
22. Wednesbury North
23. Wednesbury South
24. West Bromwich Central



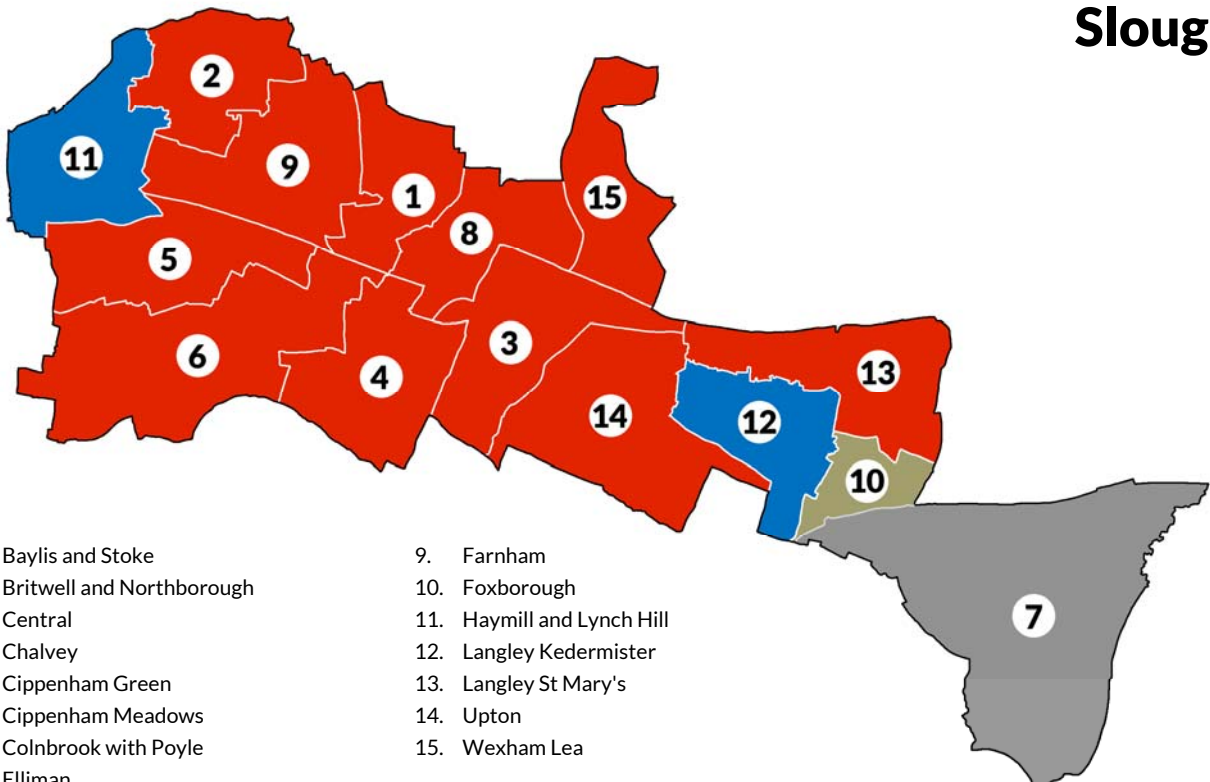
Sefton

1. Ainsdale
2. Birkdale
3. Blundellsands
4. Cambridge
5. Church
6. Derby
7. Dukes
8. Ford
9. Harington
10. Kew
11. Linacre
12. Litherland
13. Manor
14. Meols
15. Molyneux
16. Netherton and Orrell
17. Norwood
18. Park
19. Ravenmeols
20. St Oswald
21. Sudell
22. Victoria

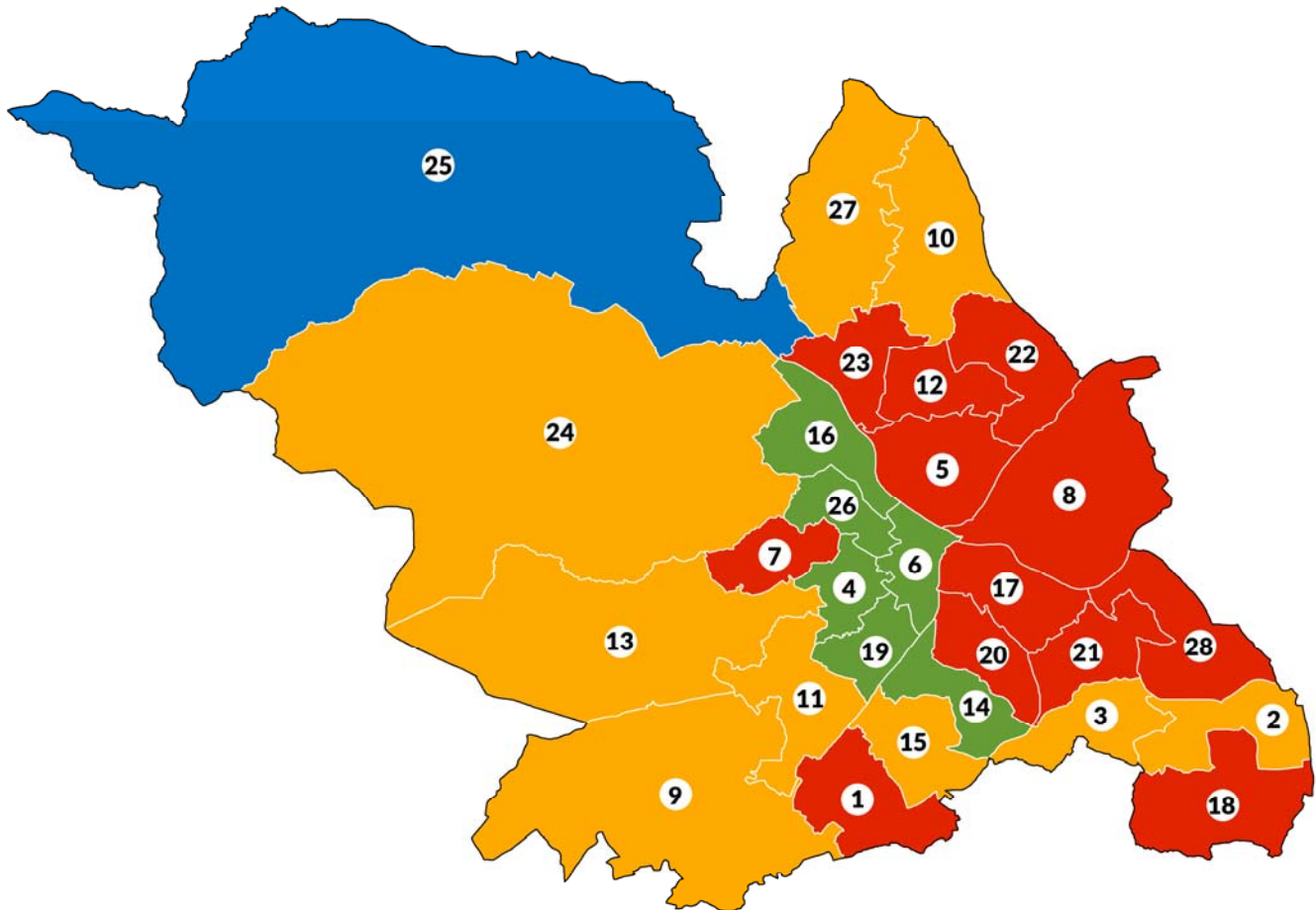


Slough

- | | |
|--|---|
| <ol style="list-style-type: none"> 1. Baylis and Stoke 2. Britwell and Northborough 3. Central 4. Chalvey 5. Cippenham Green 6. Cippenham Meadows 7. Colnbrook with Poyle 8. Elliman | <ol style="list-style-type: none"> 9. Farnham 10. Foxborough 11. Haymill and Lynch Hill 12. Langley Kedermister 13. Langley St Mary's 14. Upton 15. Wexham Lea |
|--|---|



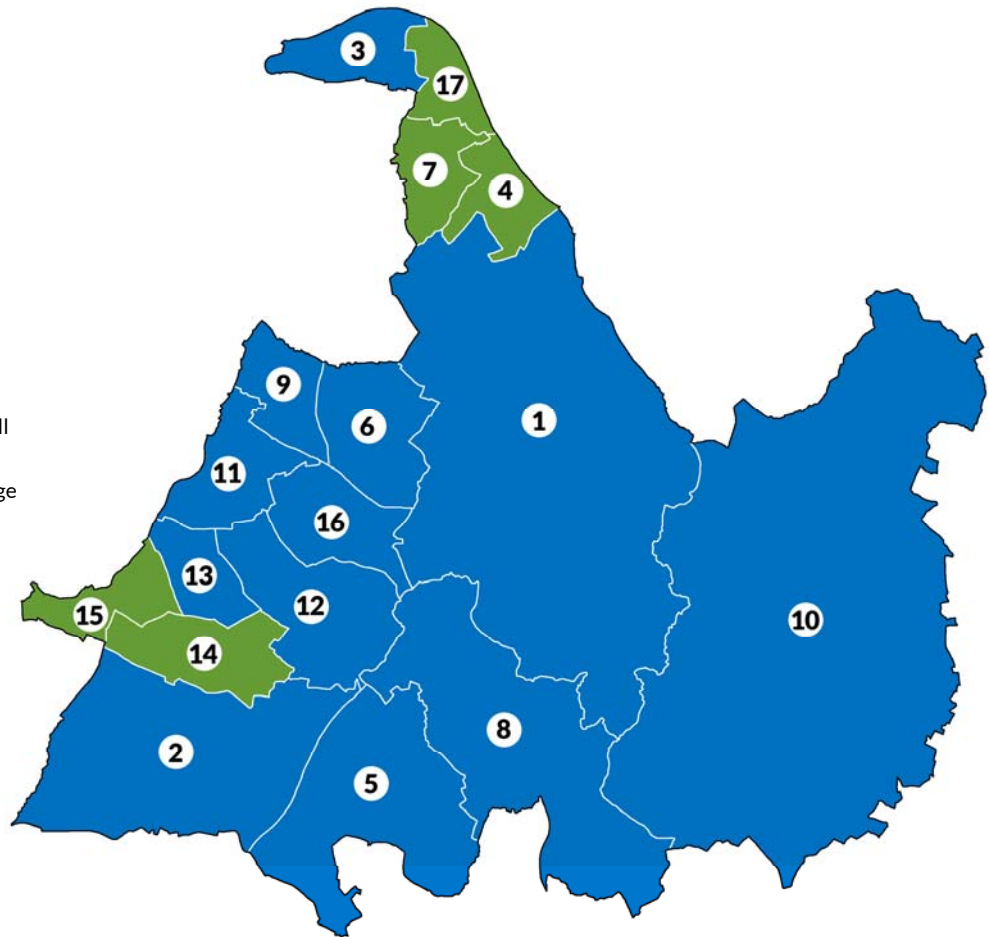
Sheffield



- | | | |
|-------------------------------|-----------------------------|--------------------------------|
| 1. Beauchief and Greenhill | 11. Ecclesall | 21. Richmond |
| 2. Beighton | 12. Firth Park | 22. Shiregreen and Brightside |
| 3. Birley | 13. Fulwood | 23. Southey |
| 4. Broomhill and Sharrow Vale | 14. Gleadless Valley | 24. Stannington |
| 5. Burngreave | 15. Graves Park | 25. Stocksbridge and Upper Don |
| 6. City | 16. Hillsborough | 26. Walkley |
| 7. Crookes and Crosspool | 17. Manor Castle | 27. West Ecclesfield |
| 8. Darnall | 18. Mosborough | 28. Woodhouse |
| 9. Dore and Totley | 19. Nether Edge and Sharrow | |
| 10. East Ecclesfield | 20. Park and Arbourthorne | |

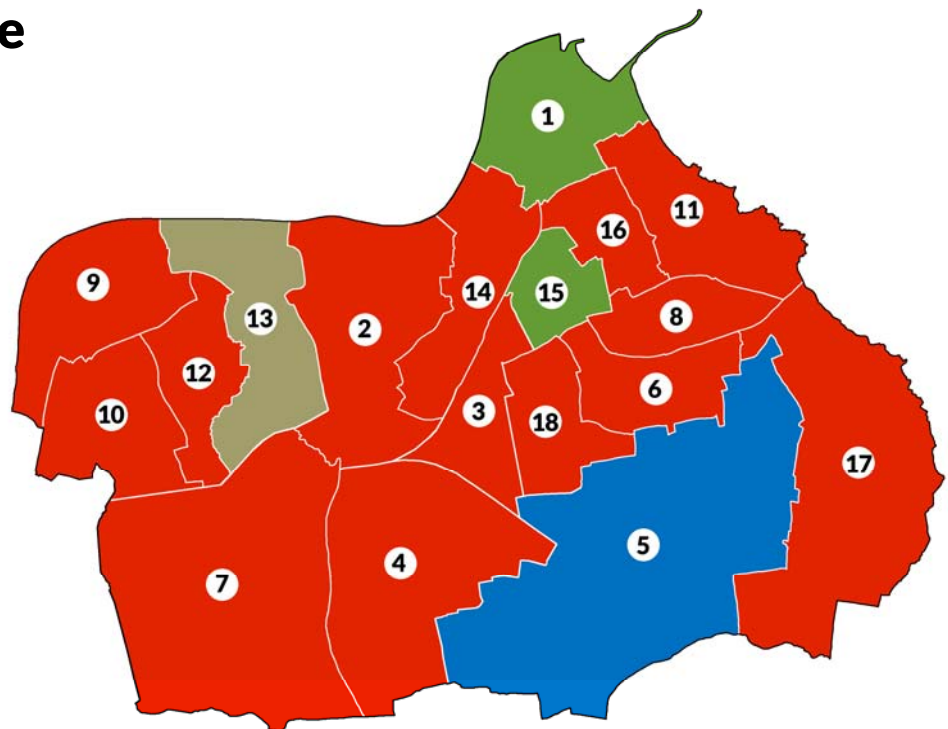
Solihull

1. Bickenhill
2. Blythe
3. Castle Bromwich
4. Chelmsley Wood
5. Dorridge and Hockley Hill
6. Elmdon
7. Kingshurst and Fordbridge
8. Knowle
9. Lyndon
10. Meriden
11. Olton
12. St Alphege
13. Shirley East
14. Shirley South
15. Shirley West
16. Smiths Wood



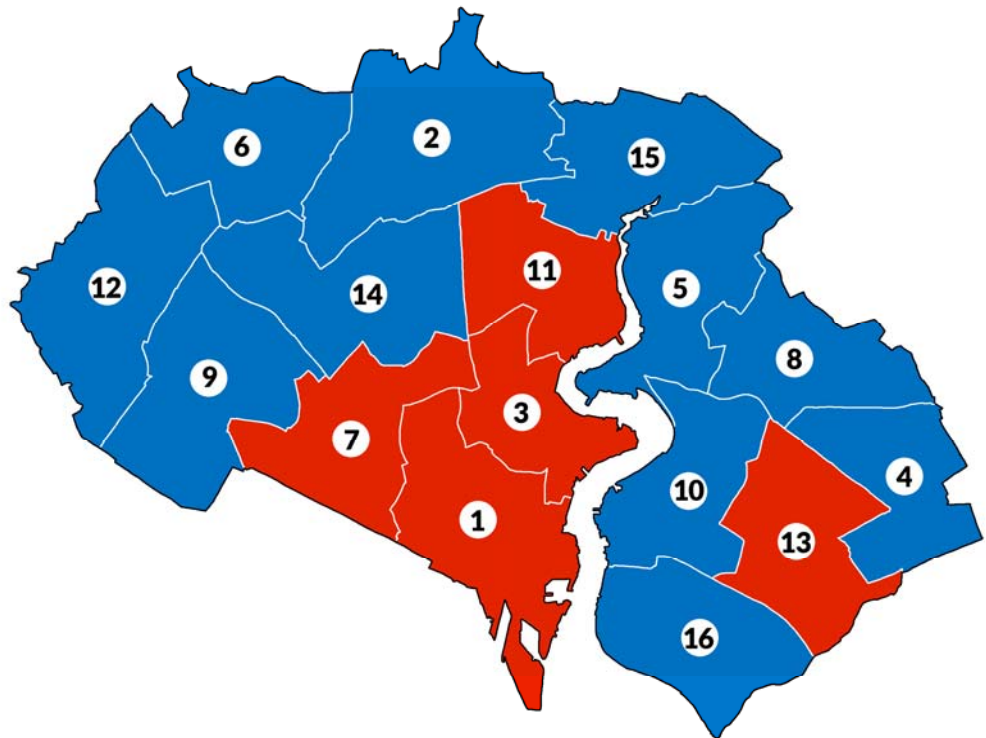
South Tyneside

1. Beacon and Bents
2. Bede
3. Biddick and All Saints
4. Boldon Colliery
5. Cleadon and East Boldon
6. Cleadon Park
7. Fellgate and Hedworth
8. Harton
9. Hebburn North
10. Hebburn South
11. Horsley Hill
12. Monkton
13. Primrose
14. Simonside and Rekendyke
15. West Park
16. Westoe
17. Whitburn and Marsden
18. Whiteleas

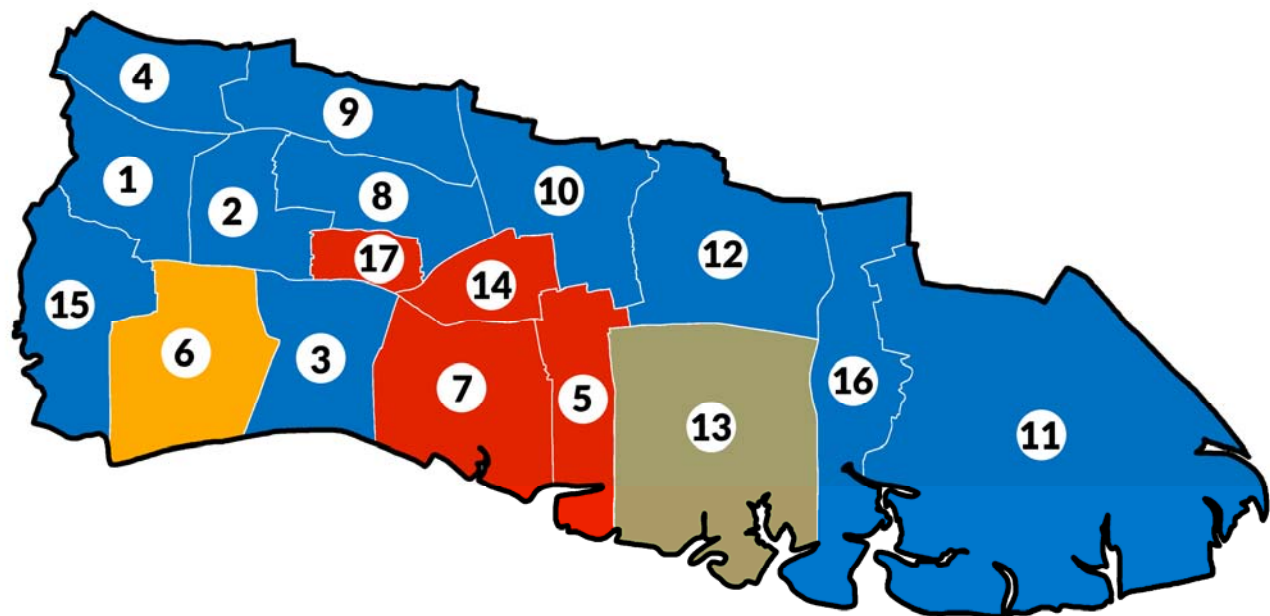


Southampton

1. Bargate
2. Bassett
3. Bevois
4. Bitterne
5. Bitterne Park
6. Coxford
7. Freemantle
8. Harefield
9. Millbrook
10. Peartree
11. Portswood
12. Redbridge
13. Sholing
14. Shirley
15. Swaythling
16. Woolston



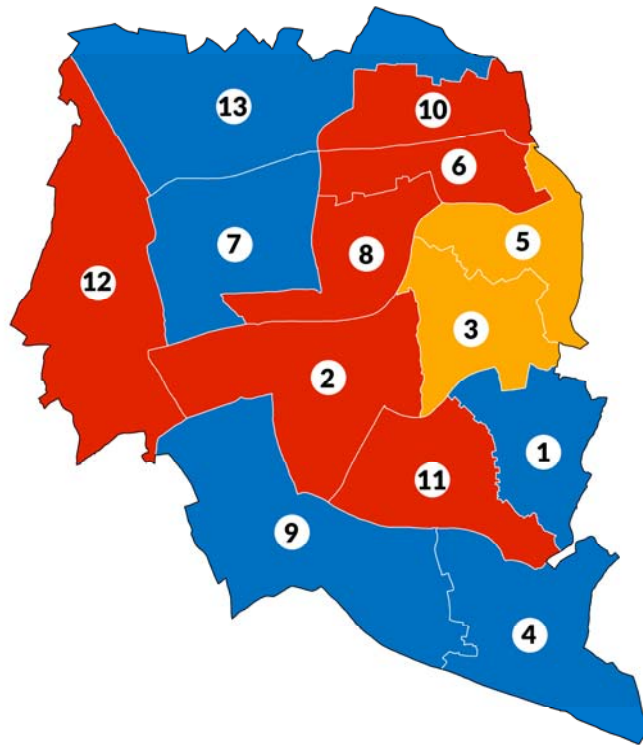
Southend-on-Sea



- | | | |
|------------------|------------------|-------------------|
| 1. Belfairs | 7. Milton | 13. Thorpe |
| 2. Blenheim Park | 8. Prittlewell | 14. Victoria |
| 3. Chalkwell | 9. St Laurence | 15. West Leigh |
| 4. Eastwood Park | 10. St Luke's | 16. West Shoebury |
| 5. Kursaal | 11. Shoeburyness | 17. Westborough |
| 6. Leigh | 12. Southchurch | |

Stevenage

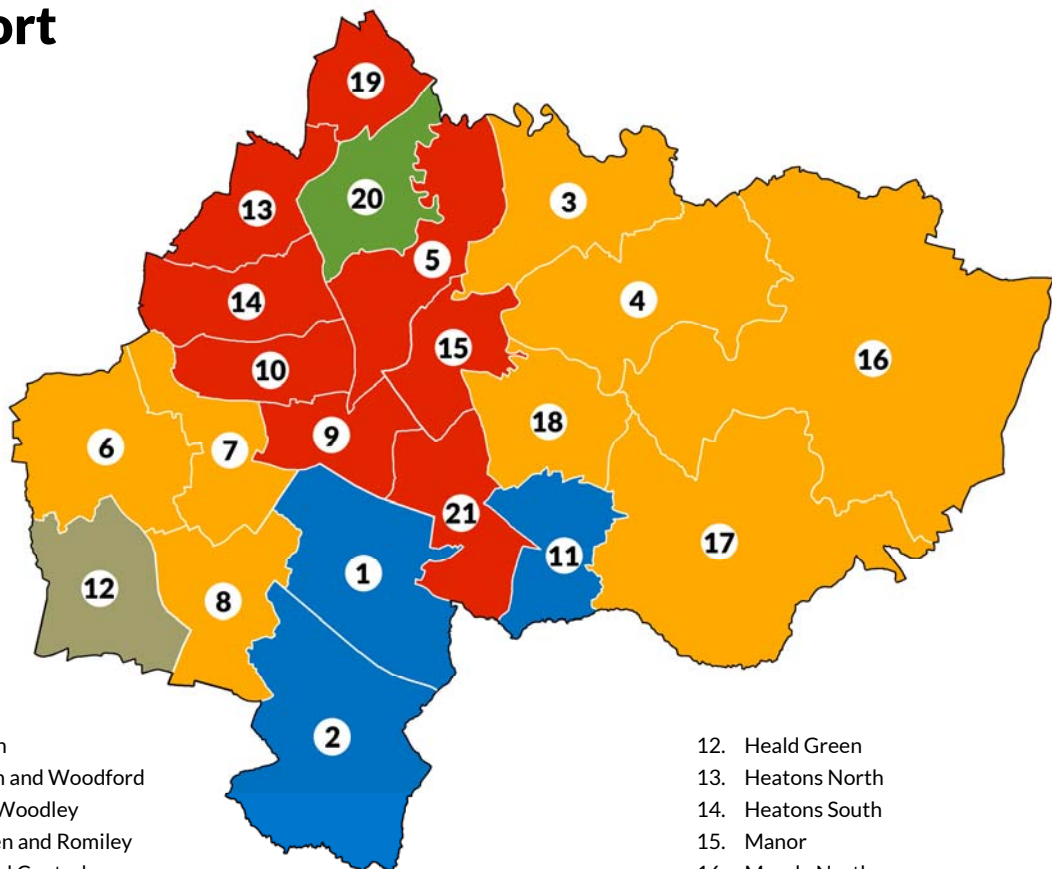
1. Bandley Hill
2. Bedwell
3. Chells
4. Longmeadow
5. Manor
6. Martins Wood
7. Old Town
8. Pin Green
9. Roebuck
10. St Nicholas
11. Shephall
12. Symonds Green
13. Woodfield



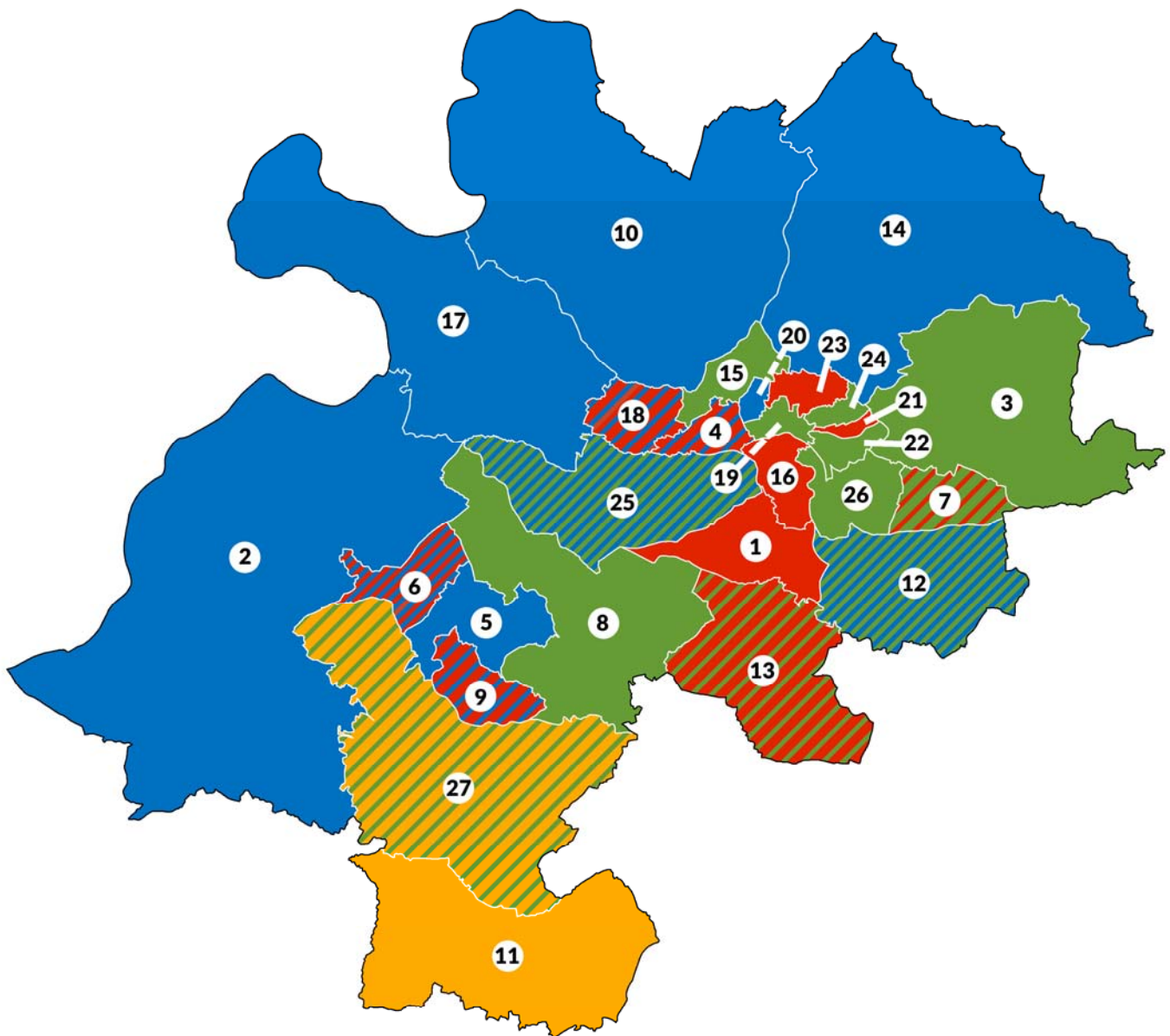
Stockport

1. Bramhall North
2. Bramhall South and Woodford
3. Bredbury and Woodley
4. Bredbury Green and Romiley
5. Brinnington and Central
6. Cheadle and Gatley
7. Cheadle Hulme North
8. Cheadle Hulme South
9. Davenport and Cale Green
10. Edgeley and Cheadle Heath
11. Hazel Grove

12. Heald Green
13. Heaton North
14. Heaton South
15. Manor
16. Marple North
17. Marple South and High Lane
18. Offerton
19. Reddish North
20. Reddish South
21. Stepping Hill



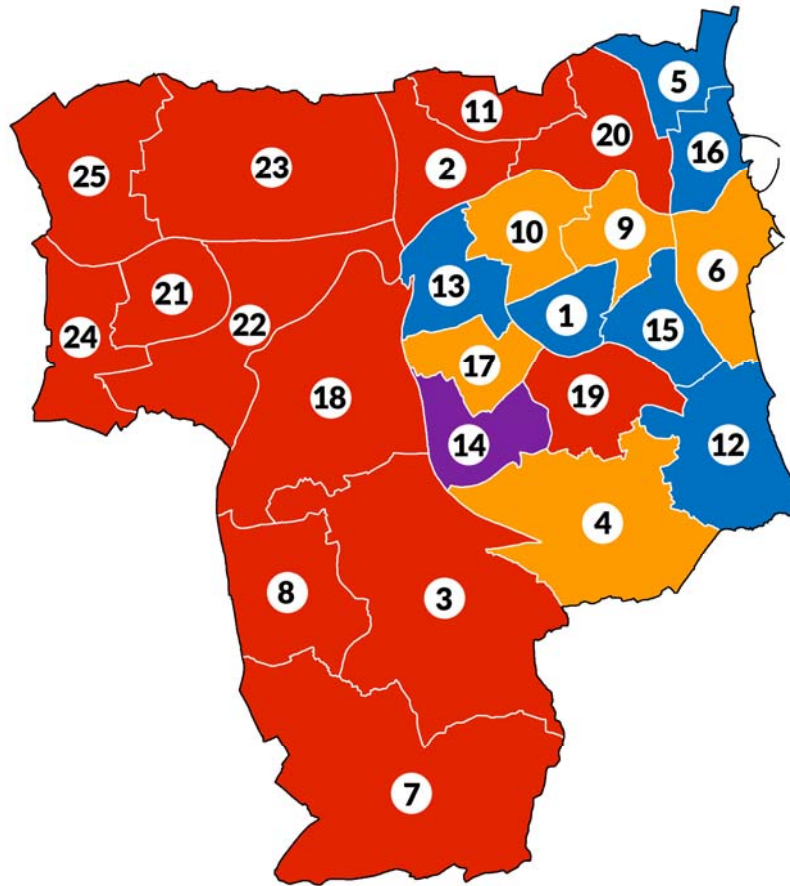
Stroud



- | | | |
|--------------------------------------|---|---------------------------------------|
| 1. Amberley and Woodchester (1 cllr) | 10. Hardwicke (3) | 19. Stroud Central (1) |
| 2. Berkeley Vale (3) | 11. Kingswood (1) | 20. Stroud Farmhill and Paganhill (1) |
| 3. Bisley (1) | 12. Minchinhampton (2) | 21. Stroud Slade (1) |
| 4. Cainscross (3) | 13. Nailsworth (3) | 22. Stroud Trinity (1) |
| 5. Cam East (2) | 14. Painswick and Upton (3) | 23. Stroud Uplands (1) |
| 6. Cam West (2) | 15. Randwick, Whiteshill & Ruscombe (1) | 24. Stroud Valley (1) |
| 7. Chalford (3) | 16. Rodborough (2) | 25. The Stanleys (2) |
| 8. Coaley and Uley (1) | 17. Severn (2) | 26. Thrupp (1) |
| 9. Dursley (3) | 18. Stonehouse (3) | 27. Wotton-under-Edge (3) |

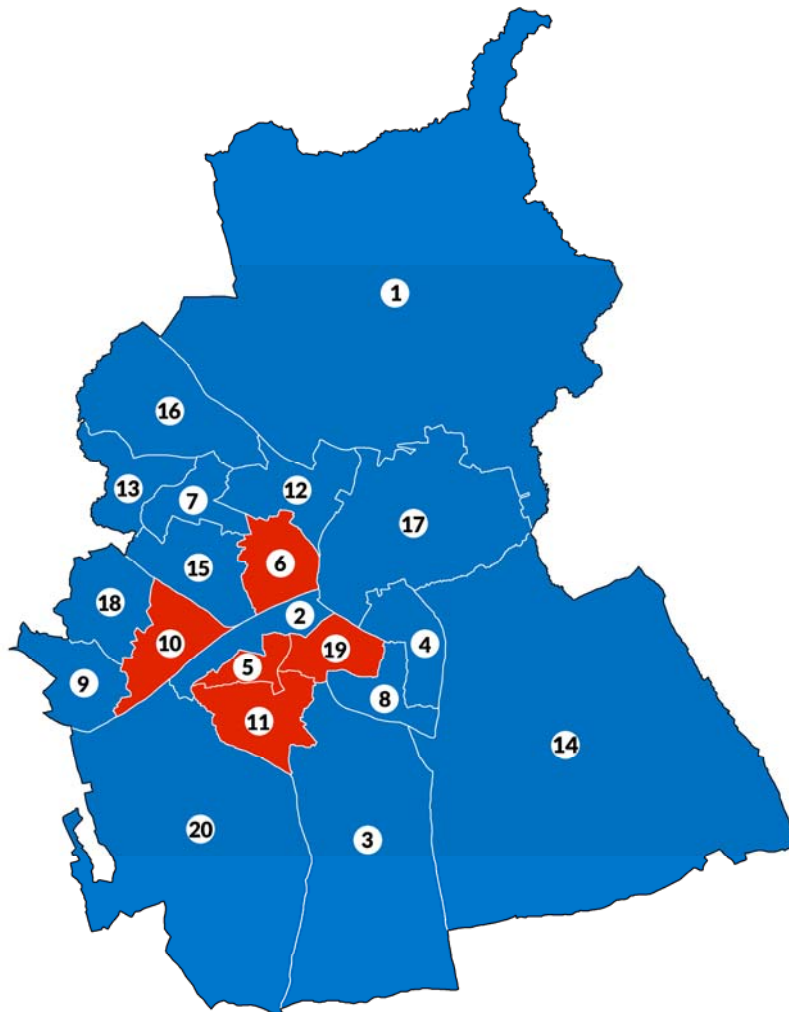
Sunderland

1. Barnes
2. Castle
3. Copt Hill
4. Doxford
5. Fulwell
6. Hendon
7. Hetton
8. Houghton
9. Millfield
10. Pallion
11. Redhill
12. Ryhope
13. St Anne's
14. St Chad's
15. St Michael's
16. St Peter's
17. Sandhill
18. Shiney Row
19. Silksworth
20. Southwick
21. Washington Central
22. Washington East
23. Washington North
24. Washington South
25. Washington West



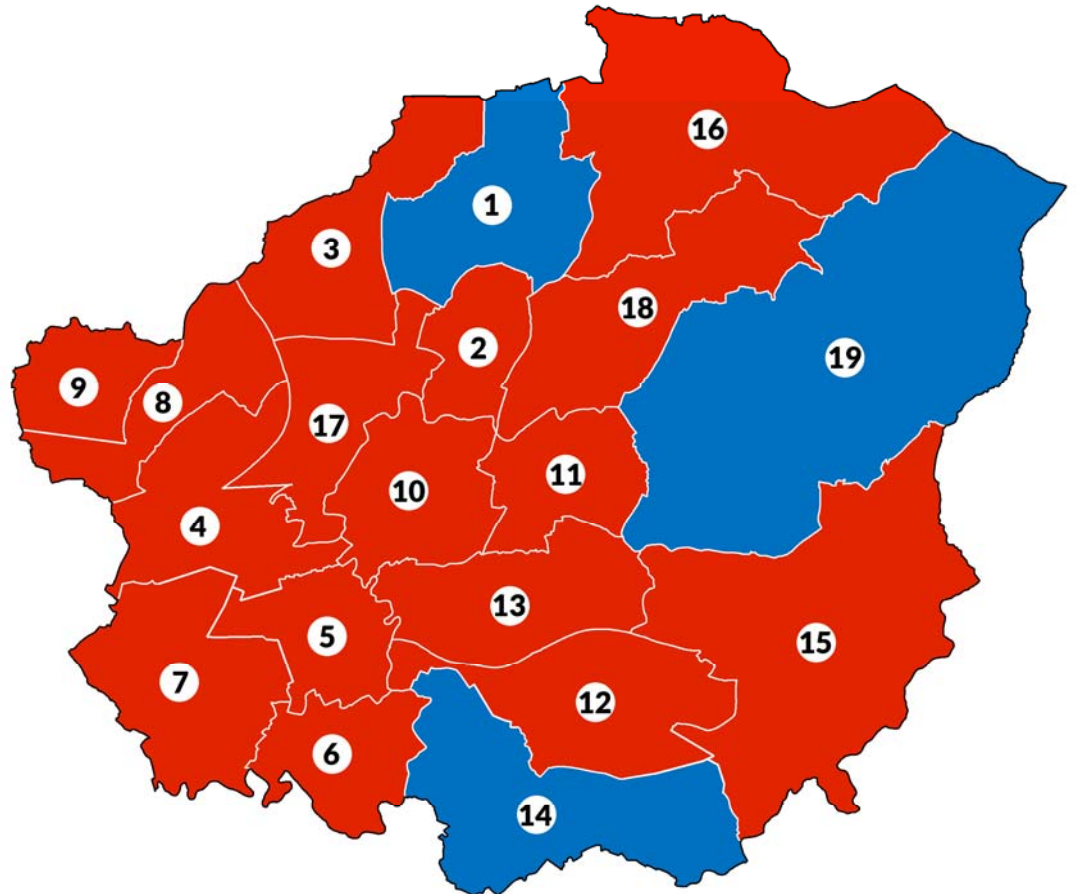
Swindon

1. Blunsdon and Highworth
2. Central
3. Chiseldon and Lawn
4. Covingham and Dorcan
5. Eastcott
6. Gorse Hill and Pinehurst
7. Haydon Wick
8. Liden, Eldene and Park South
9. Lydiard and Freshbrook
10. Mannington and Western
11. Old Town
12. Penhill and Upper Stratton
13. Priory Vale
14. Ridgeway
15. Rodbourne Cheney
16. St Andrew's
17. St Margaret and South Marston
18. Shaw
19. Walcot and Park North
20. Wroughton and Wichelstowe



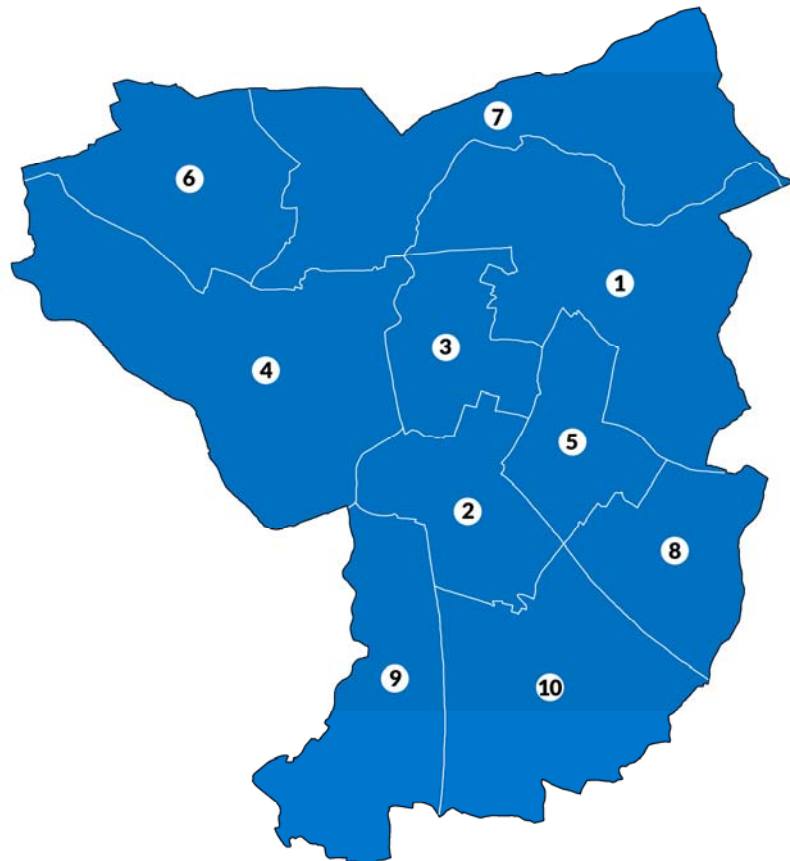
Tameside

1. Ashton Hurst
2. Ashton St Michael's
3. Ashton Waterloo
4. Audenshaw
5. Denton North East
6. Denton South
7. Denton West
8. Droylsden East
9. Droylsden West
10. Dukinfield
11. Dukinfield Stalybridge
12. Hyde Godley
13. Hyde Newton
14. Hyde Werneth
15. Longdendale
16. Mossley
17. Stalybridge North
18. Stalybridge South

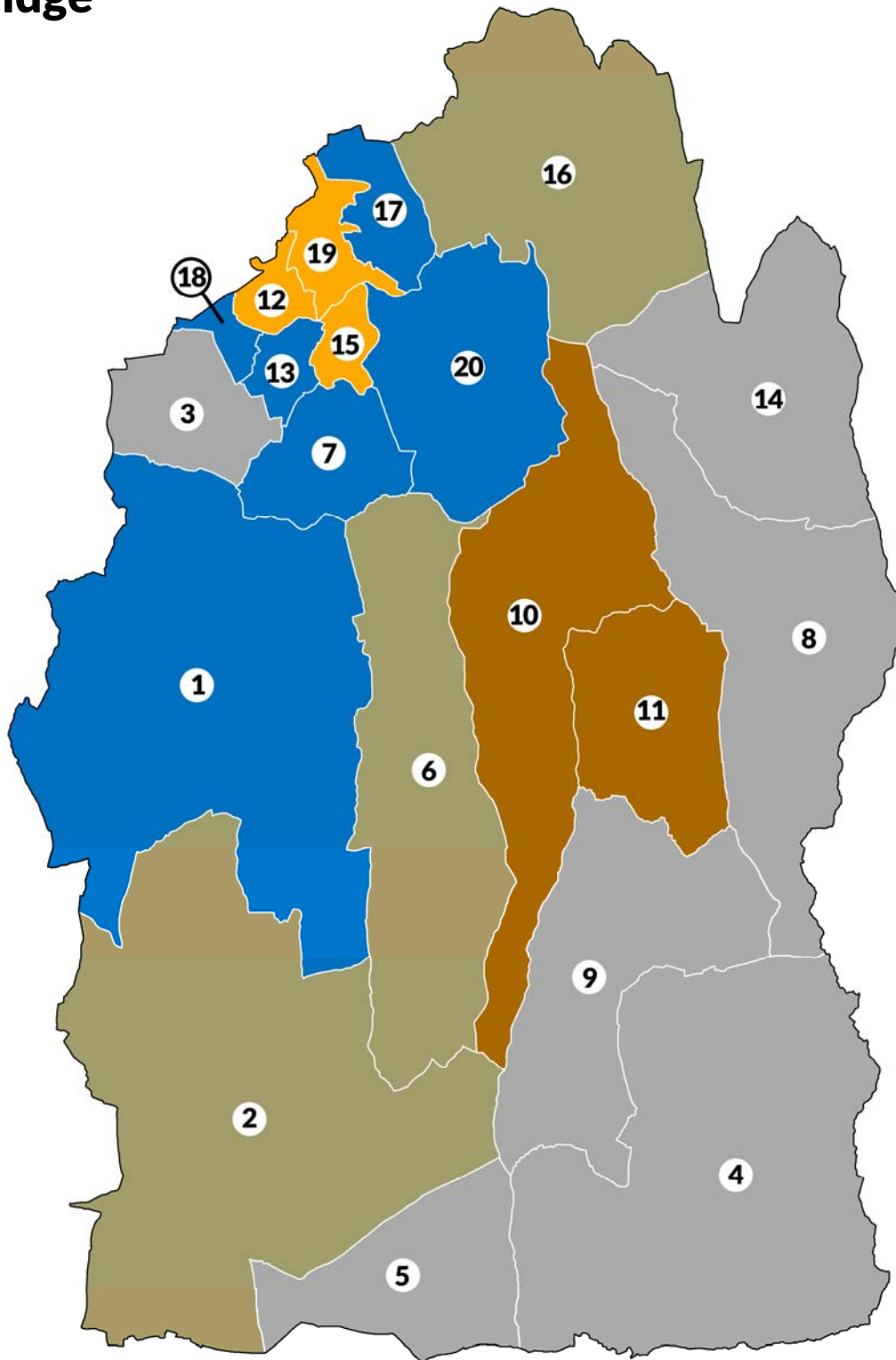


Tamworth

1. Amington
2. Belgrave
3. Bolehill
4. Castle
5. Glascote
6. Mercian
7. Spital
8. Stonydelph
9. Trinity
10. Withecote



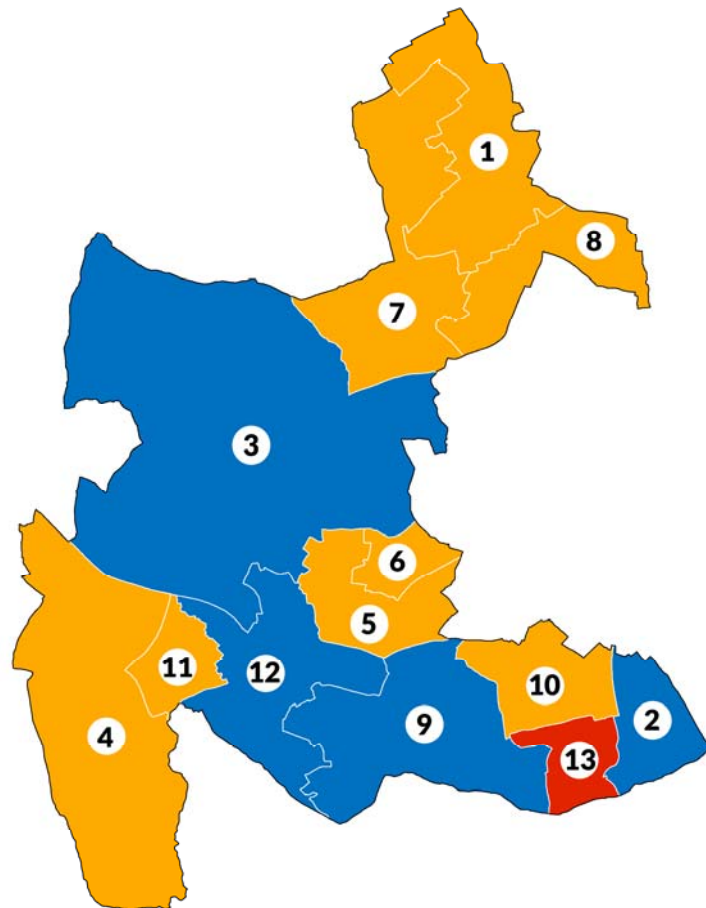
Tandridge



- | | | |
|-------------------------------|-------------------------------|---|
| 1. Bletchingley and Nutfield | 8. Limpsfield | 15. Valley |
| 2. Burstow, Horne and Outwood | 9. Lingfield and Crowhurst | 16. Warlingham East and Chelsham and Farleigh |
| 3. Chaldon | 10. Oxted North and Tandridge | 17. Warlingham West |
| 4. Dormansland and Felcourt | 11. Oxted South | 18. Westway |
| 5. Fellbridge | 12. Portley | 19. Whyteleafe |
| 6. Godstone | 13. Queen's Park | 20. Woldingham |
| 7. Harestone | 14. Tatsfield and Titsey | |

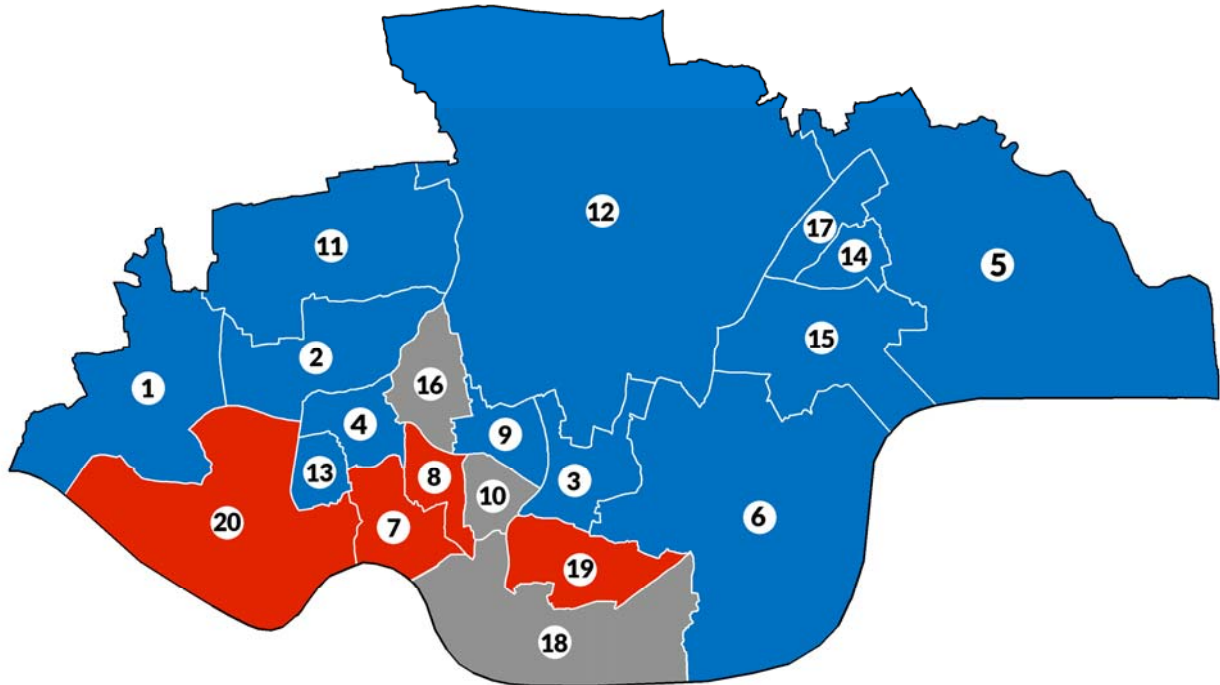
Three Rivers

1. Abbots Langley and Bedmond
2. Carpenders Park
3. Chorleywood North and Sarratt
4. Chorleywood South and Maple Cross
5. Dickinsons
6. Durrants
7. Gade Valley
8. Leavesden
9. Moor Park and Eastbury
10. Oxhey Hall and Hayling
11. Penn and Mill End
12. Rickmansworth Town
13. South Oxhey



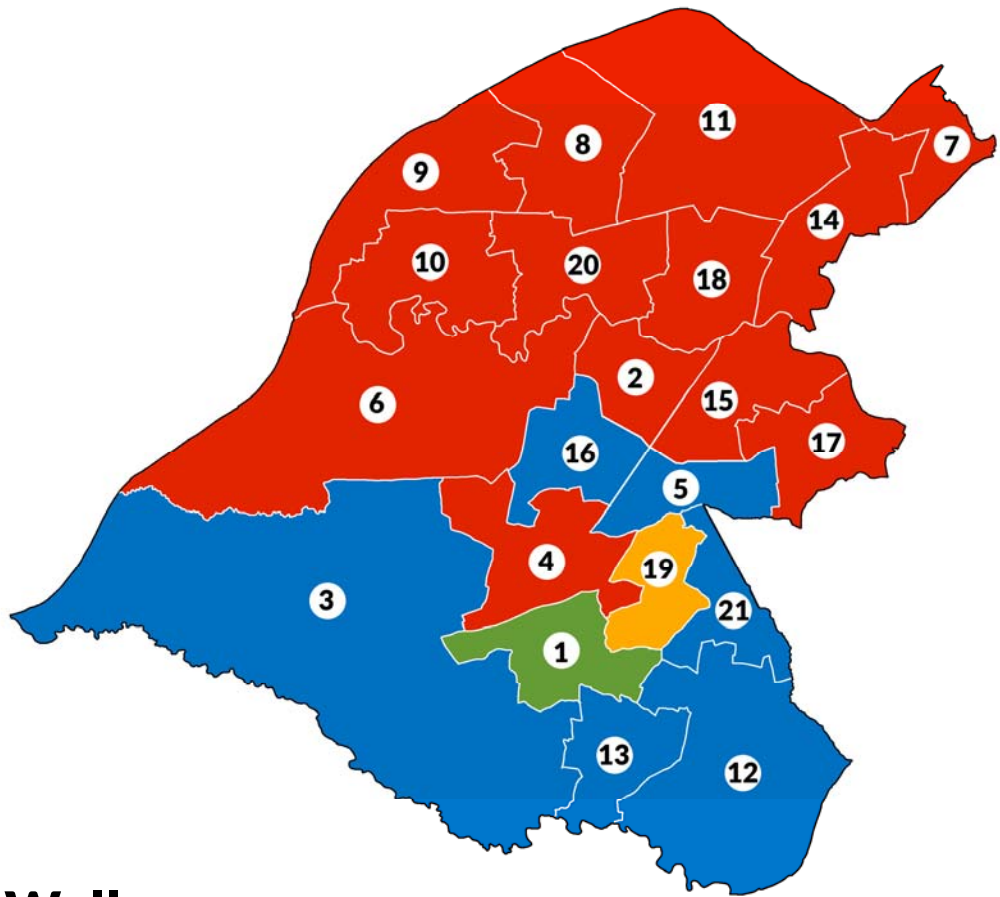
Thurrock

- | | | |
|--------------------------------|---------------------------------------|---|
| 1. Aveley and Uplands | 8. Grays Thurrock | 15. Stanford-le-Hope West |
| 2. Belhus | 9. Little Thurrock Blackshots | 16. Stifford Clays |
| 3. Chadwell St Mary | 10. Little Thurrock Rectory | 17. The Homesteads |
| 4. Chaffont and North Stifford | 11. Ockenden | 18. Tilbury Riverside and Thurrock Park |
| 5. Cobbingham and Fobbing | 12. Orsett | 19. Tilbury St Chad's |
| 6. East Tilbury | 13. South Chafford | 20. West Thurrock and South Stifford |
| 7. Grays Riverside | 14. Stanford East and Corringham Town | |



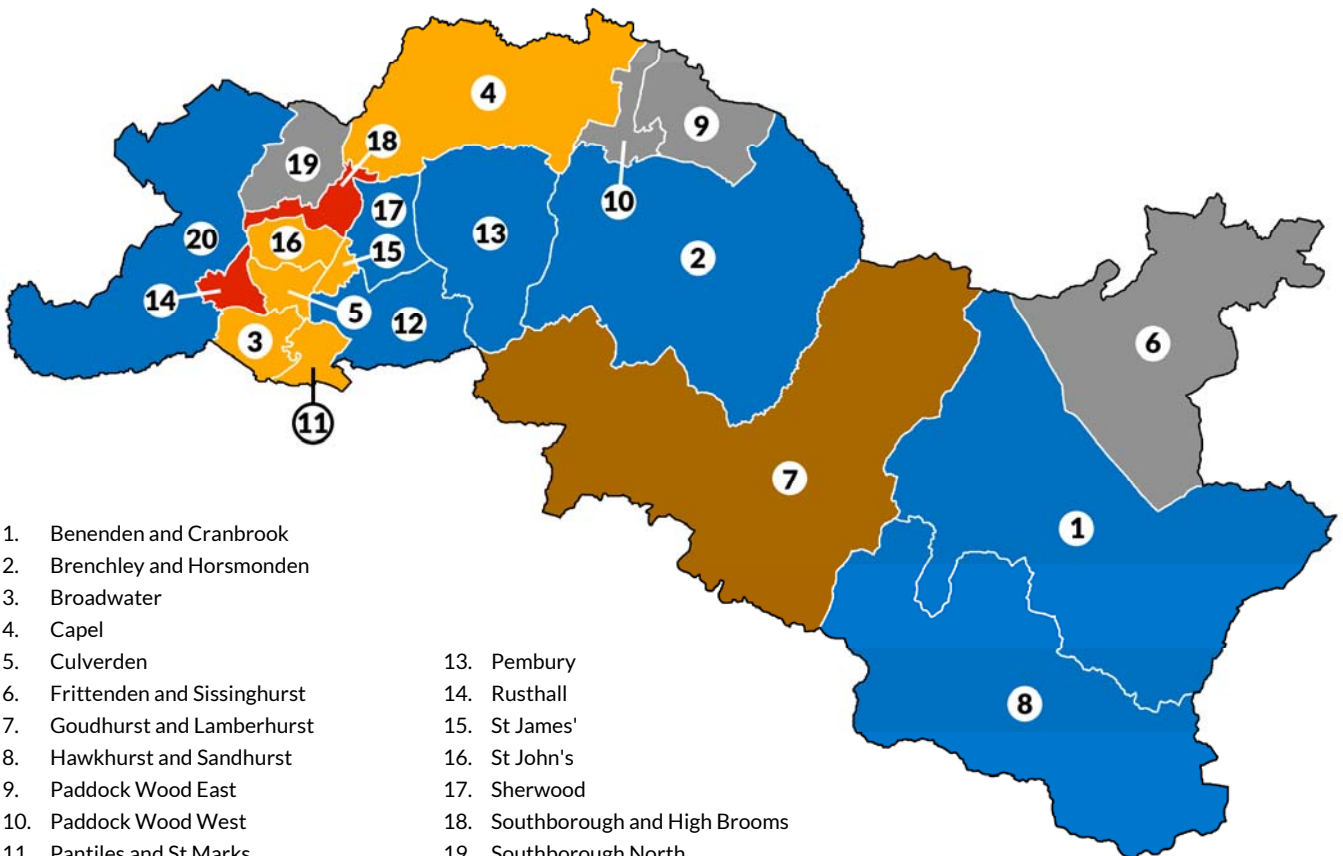
Trafford

1. Altrincham
2. Ashton-Upon-Mersey
3. Bowdon
4. Broadheath
5. Brooklands
6. Bucklow-St Martin's
7. Clifford
8. Davyhulme East
9. Davyhulme West
10. Flixton
11. Gorse Hill
12. Hale Barns
13. Hale Central
14. Longford
15. Priory
16. St Mary's
17. Sale Moor
18. Stretford
19. Timperley
20. Urmston
21. Village

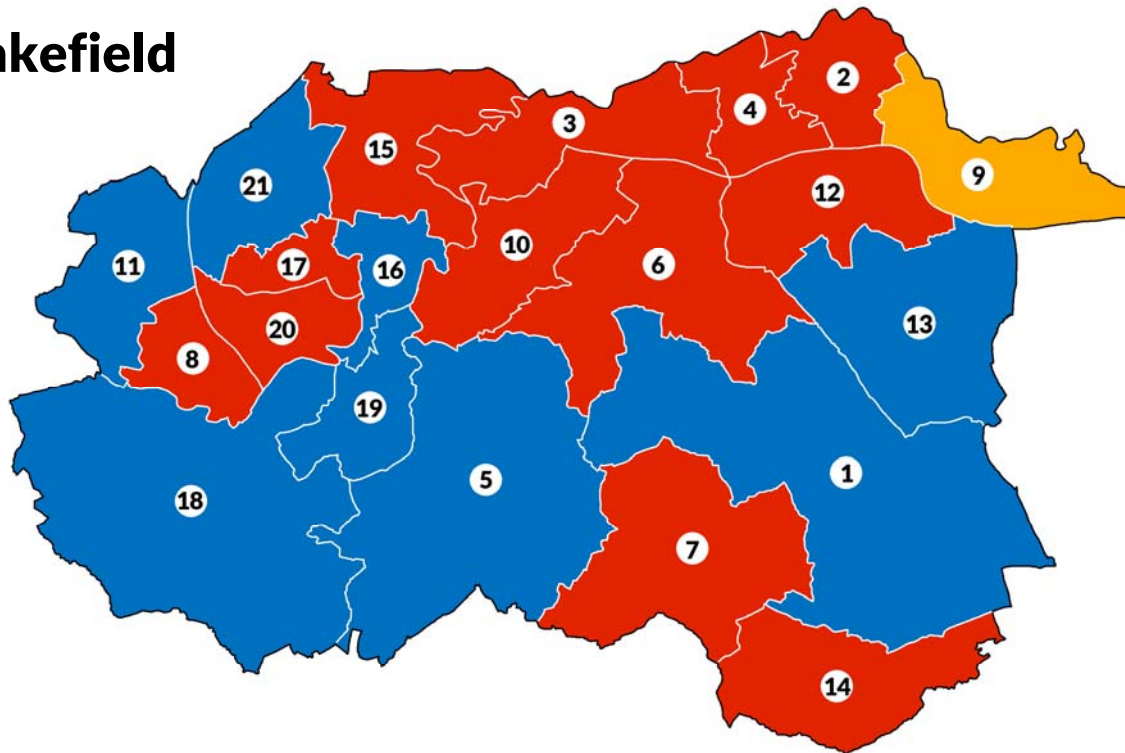


Tunbridge Wells

- | | |
|--------------------------------|----------------------------------|
| 1. Benenden and Cranbrook | 13. Pembury |
| 2. Brenchley and Horsmonden | 14. Rusthall |
| 3. Broadwater | 15. St James' |
| 4. Capel | 16. St John's |
| 5. Culverden | 17. Sherwood |
| 6. Frittenden and Sissinghurst | 18. Southborough and High Brooms |
| 7. Goudhurst and Lamberhurst | 19. Southborough North |
| 8. Hawkhurst and Sandhurst | 20. Speldhurst and Bidborough |
| 9. Paddock Wood East | |
| 10. Paddock Wood West | |
| 11. Pantiles and St Marks | |
| 12. Park | |

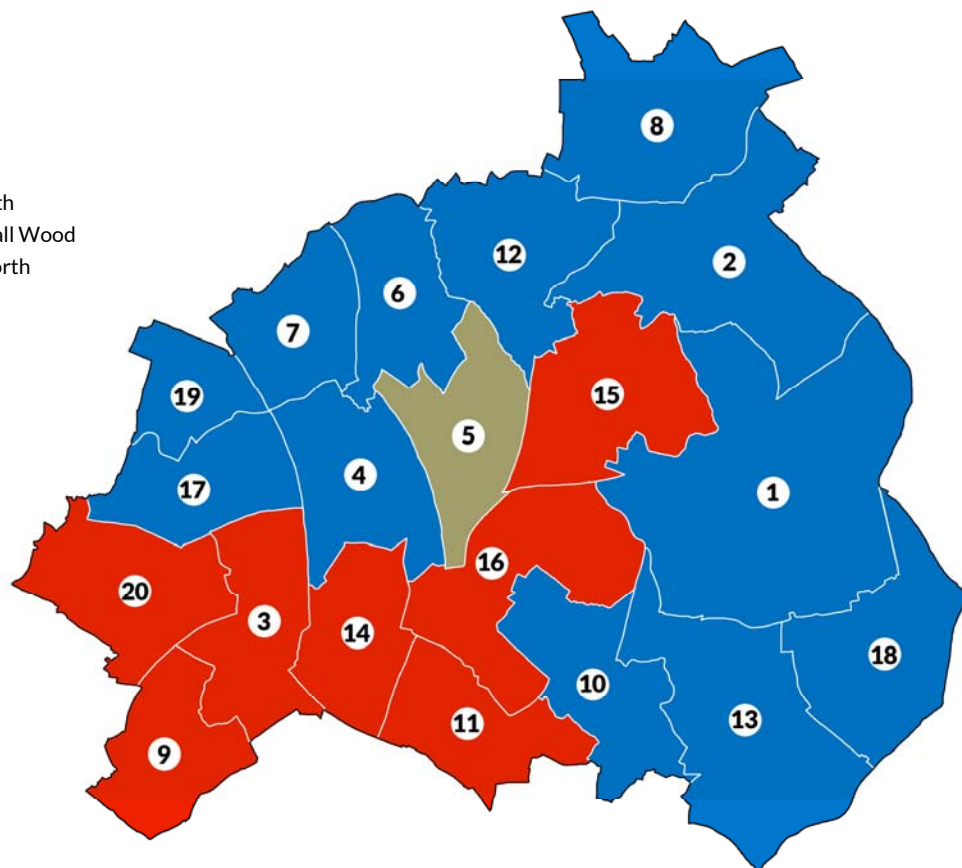


Wakefield



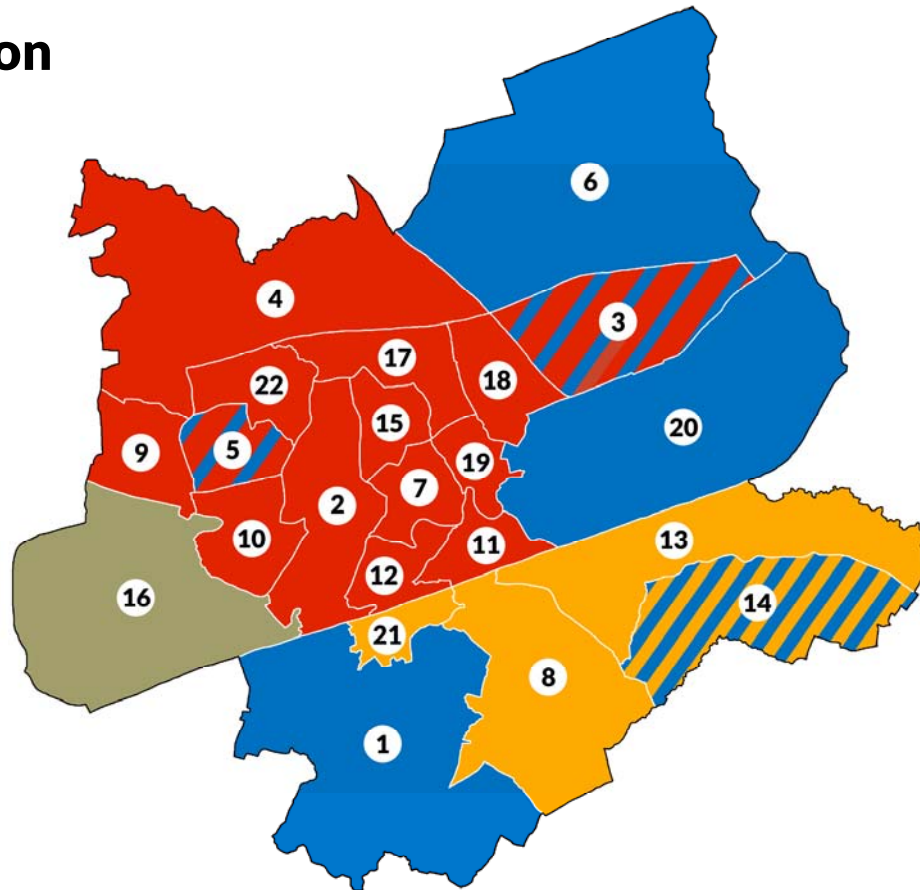
- | | | |
|---------------------------------------|------------------------------------|------------------------------|
| 1. Ackworth, North Elmsall and Upton | 8. Horbury and South Ossett | 15. Stanley and Outwood East |
| 2. Airedale and Ferry Fryston | 9. Knottingley | 16. Wakefield East |
| 3. Altofts and Whitwood | 10. Normanton | 17. Wakefield North |
| 4. Castleford Central & Glasshoughton | 11. Ossett | 18. Wakefield Rural |
| 5. Crofton, Ryhill and Walton | 12. Pontefract North | 19. Wakefield South |
| 6. Featherstone | 13. Pontefract South | 20. Wakefield West |
| 7. Hemsworth | 14. South Elmsall and South Kirkby | 21. Outwood West |

Walsall



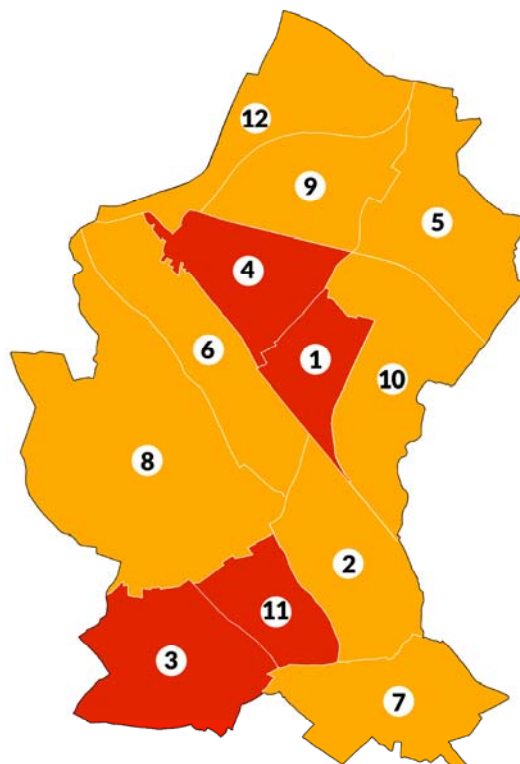
1. Aldridge Central and South
2. Aldridge North and Walsall Wood
3. Bentley and Darlaston North
4. Birchills-Leamore
5. Blakenall
6. Bloxwich East
7. Bloxwich West
8. Brownhills
9. Darlaston South
10. Paddock
11. Palfrey
12. Pelsall
13. Pheasey Park Farm
14. Pleck
15. Rushall-Shelfield
16. St Matthew's
17. Short Heath
18. Streetly
19. Willenhall North
20. Willenhall South

Warrington



- | | | |
|--------------------------------------|--|------------------------------|
| 1. Appleton (3 cllrs) | 9. Great Sankey North & Whittle Hall (3) | 16. Penketh and Cuerdley (3) |
| 2. Bewsey and Whitecross (3) | 10. Great Sankey South (3) | 17. Poplars and Hulme (3) |
| 3. Birchwood (3) | 11. Latchford East (2) | 18. Poulton North (3) |
| 4. Burtonwood and Winwick (2) | 12. Latchford West (2) | 19. Poulton South (2) |
| 5. Chapelford and Old Hall (3) | 13. Lymm North and Thelwall (3) | 20. Rixton and Woolston (3) |
| 6. Culcheth, Glazebury and Croft (3) | 14. Lymm South (2) | 21. Stockton Heath (2) |
| 7. Fairfield and Howley (3) | 15. Orford (3) | 22. Westbrook (2) |
| 8. Grappenhall (2) | | |

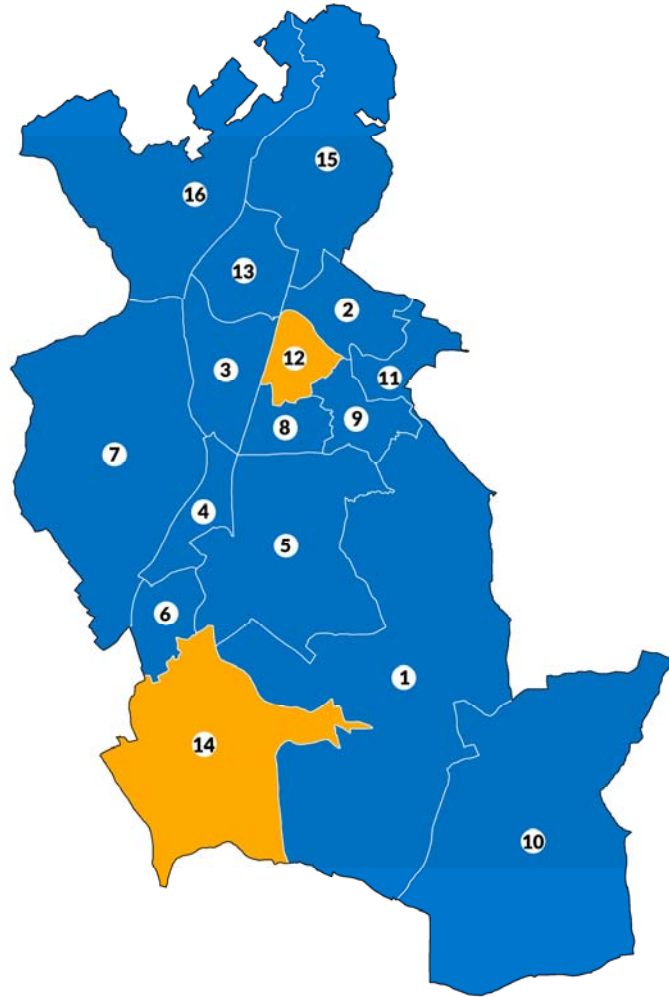
Watford



1. Callowland
2. Central
3. Holywell
4. Leggatts
5. Meriden
6. Nascot
7. Oxhey
8. Park
9. Stanborough
10. Tudor
11. Vicarage
12. Woodside

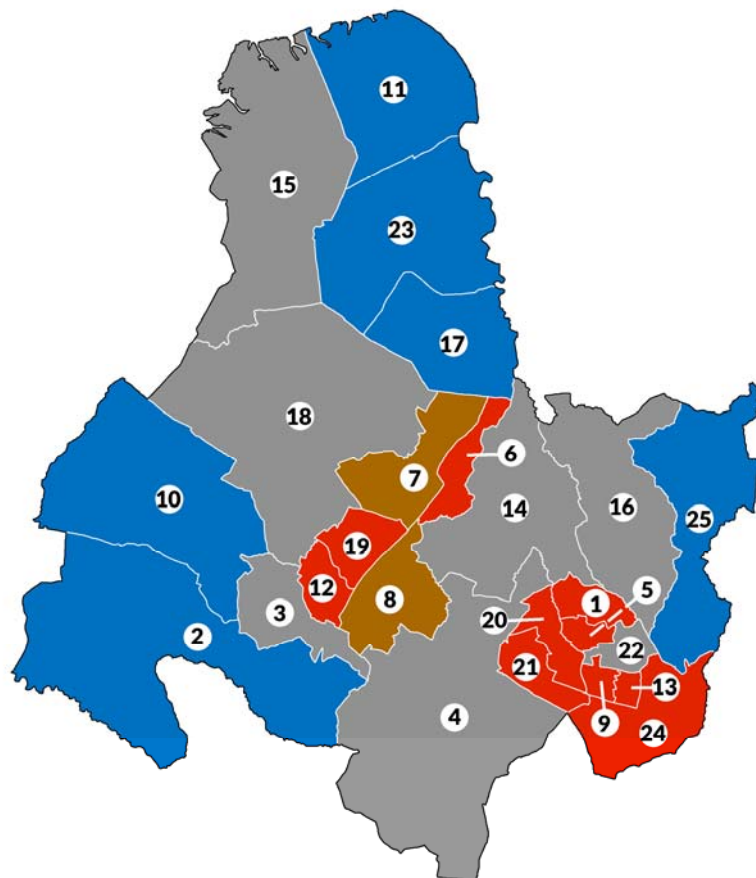
Welwyn Hatfield

1. Brookmans Park and Little Heath
2. Haldens
3. Handside
4. Hatfield Central
5. Hatfield East
6. Hatfield South
7. Hatfield Villages
8. Hatfield West
9. Hollybush
10. Howlands
11. Northaw and Cuffley
12. Panshanger
13. Peartree
14. Sherrards
15. Welham Green
16. Welwyn East
17. Welwyn West

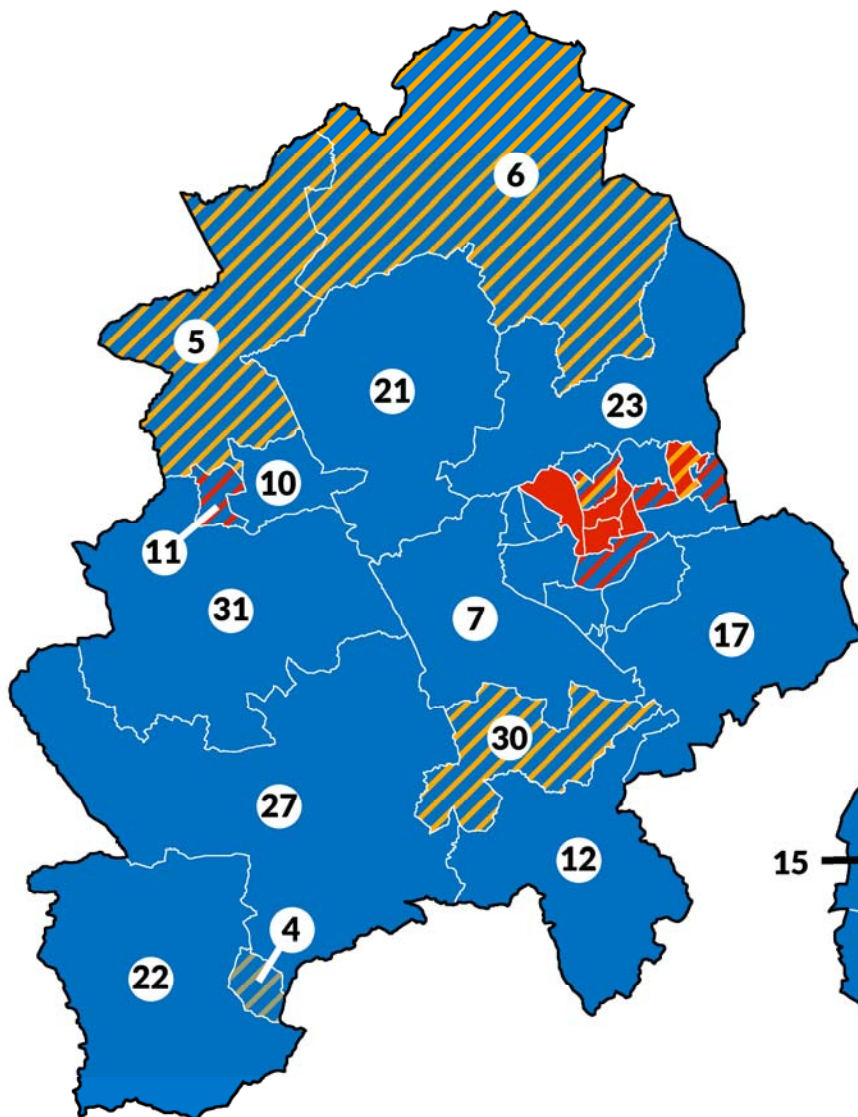


West Lancashire

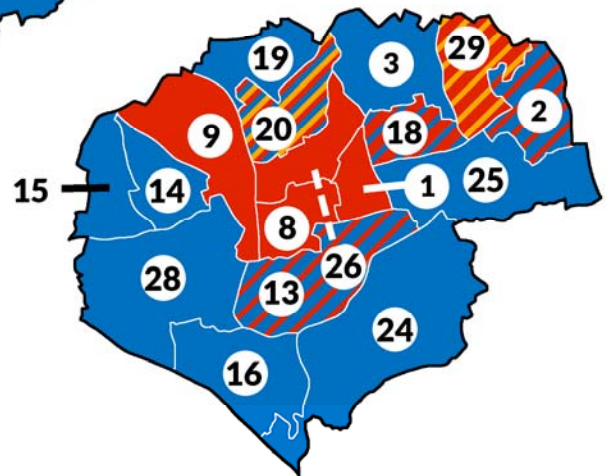
1. Ashurst
2. Aughton and Downholland
3. Aughton Park
4. Bickerstaffe
5. Birch Green
6. Burscough East
7. Burscough West
8. Derby
9. Digmaor
10. Halsall
11. Hesketh-with-Becconsall
12. Knowsley
13. Moorside
14. Newburgh
15. North Meols
16. Parbold
17. Rufford
18. Scarisbrick
19. Scott
20. Skelmersdale North
21. Skelmersdale South
22. Tanhouse
23. Tarleton
24. Up Holland
25. Wrightington



West Northamptonshire newly created council

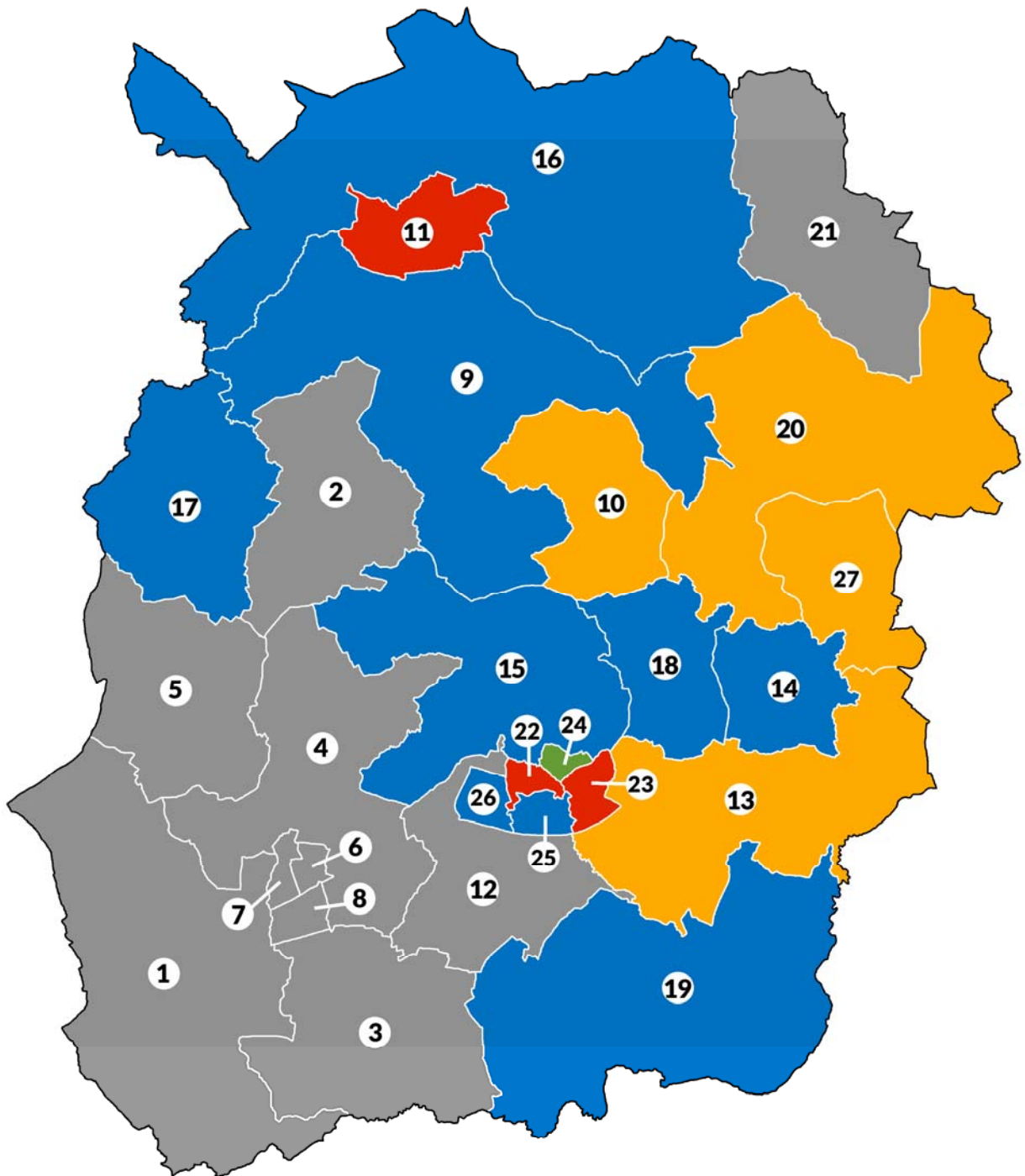


Northampton



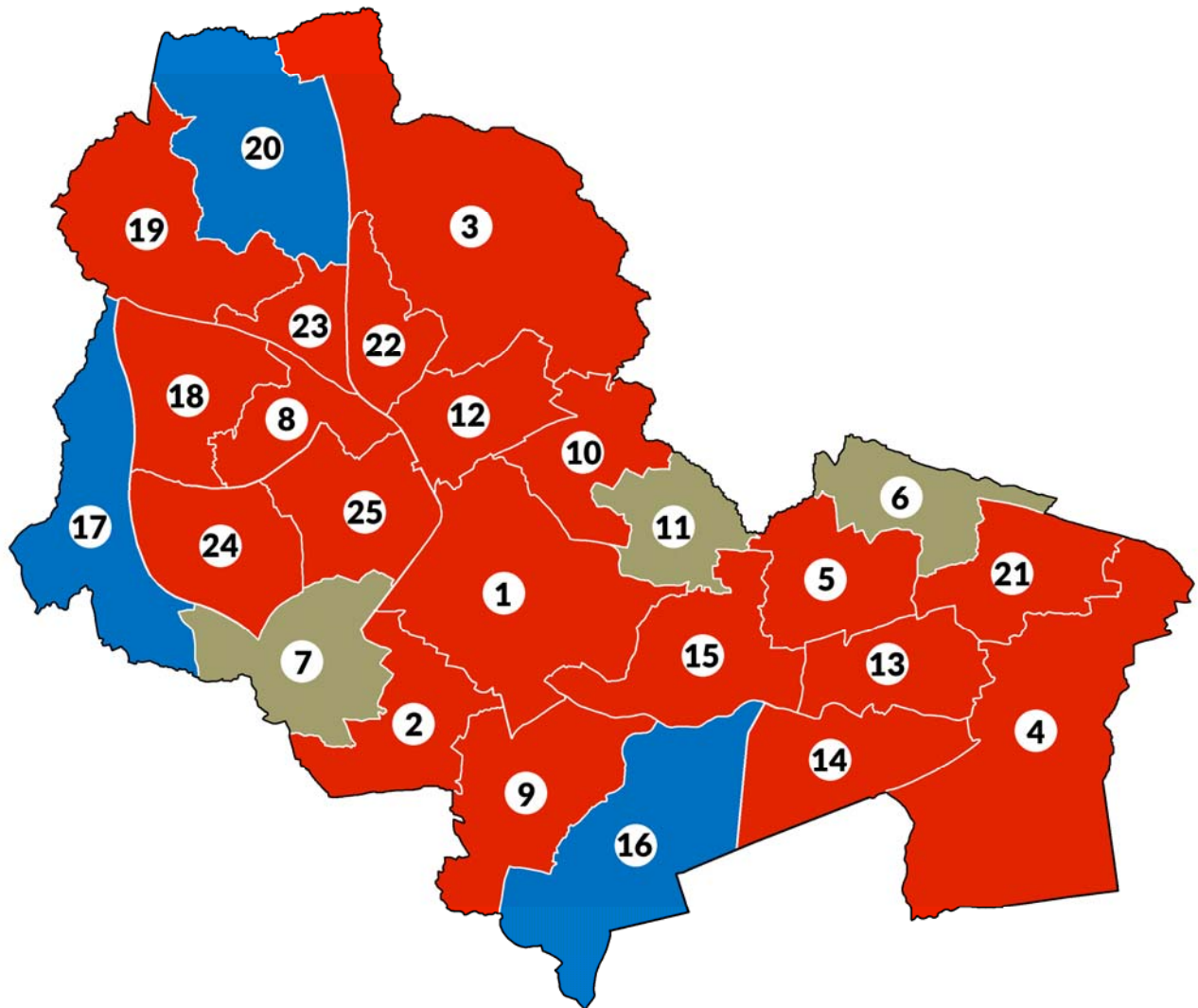
- | | | |
|-----------------------------|---------------------------------|-------------------------|
| 1. Abington and Phippsville | 12. Deanshanger | 23. Moulton |
| 2. Billing and Rectory Farm | 13. Delapre and Rushmere | 24. Nene Valley |
| 3. Boothville and Parklands | 14. Duston East | 25. Riverside Park |
| 4. Brackley | 15. Duston West and St Crispin | 26. St George |
| 5. Braunston and Crick | 16. East Hunsbury and Shelfleys | 27. Silverstone |
| 6. Brixworth | 17. Hackleton and Grange Park | 28. Sixfields |
| 7. Bugbrooke | 18. Headlands | 29. Talavera |
| 8. Castle | 19. Kingsthorpe North | 30. Towcester and Roade |
| 9. Dallington Spencer | 20. Kingsthorpe South | 31. Woodford and Weedon |
| 10. Daventry East | 21. Long Buckby | |
| 11. Daventry West | 22. Middleton Cheney | |

West Oxfordshire



- | | | |
|------------------------------|---|---|
| 1. Alvescot and Filkins | 10. Charlbury and Finstock | 19. Standlake, Aston and Stanton Harcourt |
| 2. Ascott and Shipton | 11. Chipping Norton | 20. Stonesfield and Tacksley |
| 3. Bampton and Clanfield | 12. Ducklington | 21. The Bartons |
| 4. Brize Norton and Shilton | 13. Eynsham and Cassington | 22. Witney Central |
| 5. Burford | 14. Freeland and Hanborough | 23. Witney East |
| 6. Carterton North East | 15. Hailey, Minster Lovell and Leafield | 24. Witney North |
| 7. Carterton North West | 16. Kingham, Rollright and Enstone | 25. Witney South |
| 8. Carterton South | 17. Milton-Under-Wychwood | 26. Witney West |
| 9. Chadlington and Churchill | 18. North Leigh | 27. Woodstock and Bladon |

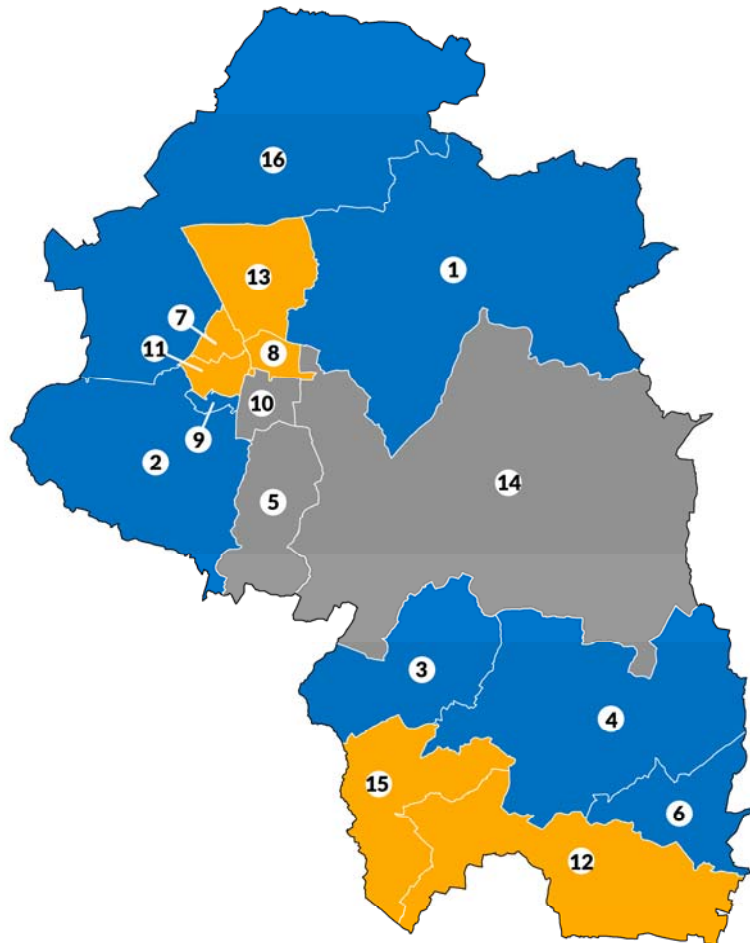
Wigan



- | | | |
|-------------------------------|-------------------|----------------------------------|
| 1. Abram | 10. Hindley | 19. Shevington with Lower Ground |
| 2. Ashton | 11. Hindley Green | 20. Standish with Langtree |
| 3. Aspull-New Springs-Whelley | 12. Ince | 21. Tyldesley |
| 4. Aston-Mossley Common | 13. Leigh East | 22. Wigan Central |
| 5. Atherleigh | 14. Leigh South | 23. Wigan West |
| 6. Atherton | 15. Leigh West | 24. Winstanley |
| 7. Bryn | 16. Lowton East | 25. Worsley Mesnes |
| 8. Douglas | 17. Orrell | |
| 9. Golborne and Lowton West | 18. Pemberton | |

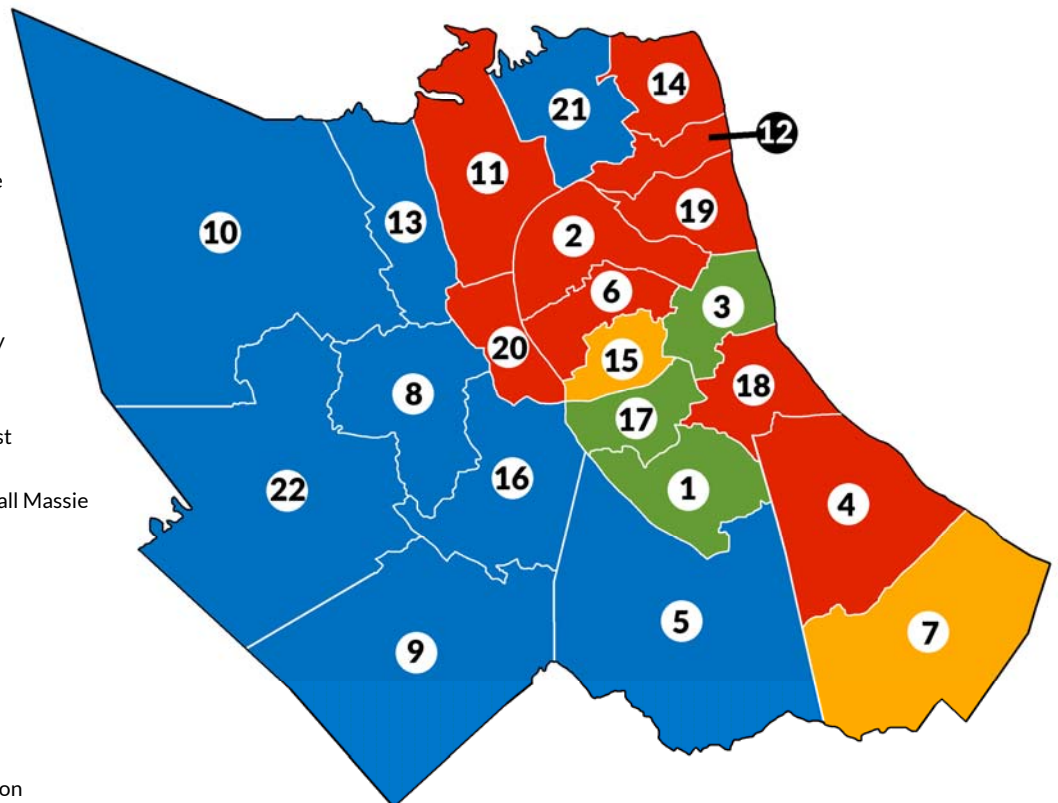
Winchester

1. Alresford and Itchen Valley
2. Badger Farm and Oliver's Battery
3. Bishop's Waltham
4. Central Meon Valley
5. Colden Common and Twyford
6. Denmead
7. St Barnabas
8. St Bartholomew
9. St Luke
10. St Michael
11. St Paul
12. Southwick and Wickham
13. The Worthys
14. Upper Meon Valley
15. Whiteley and Shedfield
16. Wonston and Micheldever



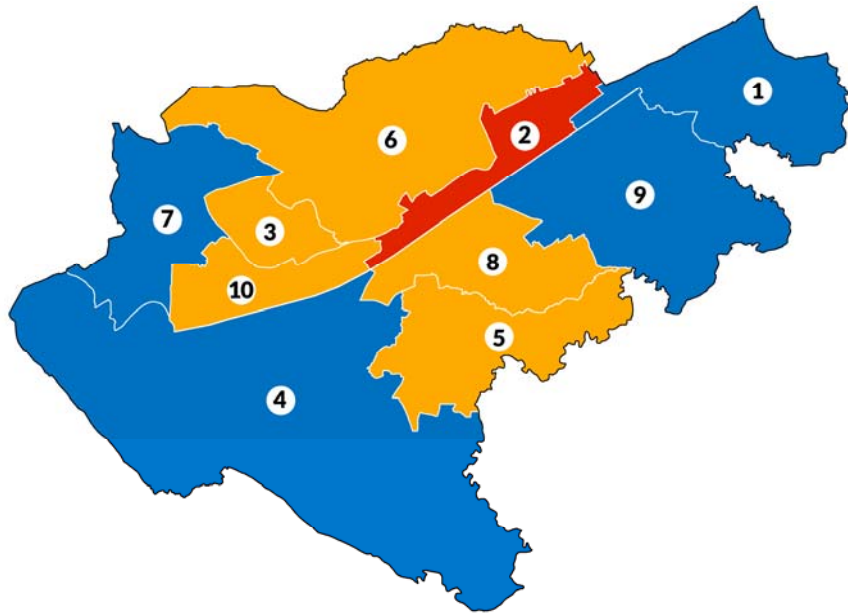
Wirral

1. Bebington
2. Bidston and St James
3. Birkenhead and Tranmere
4. Bromborough
5. Clatterbridge
6. Claughton
7. Eastham
8. Greasby, Frankby and Irby
9. Heswall
10. Hoylake and Meols
11. Leasowe and Moreton East
12. Liscard
13. Moreton West and Saughall Massie
14. New Brighton
15. Orton
16. Pensby and Thingwall
17. Prenton
18. Rock Ferry
19. Seacombe
20. Upton
21. Wallasey
22. West Kirby and Thurstaston



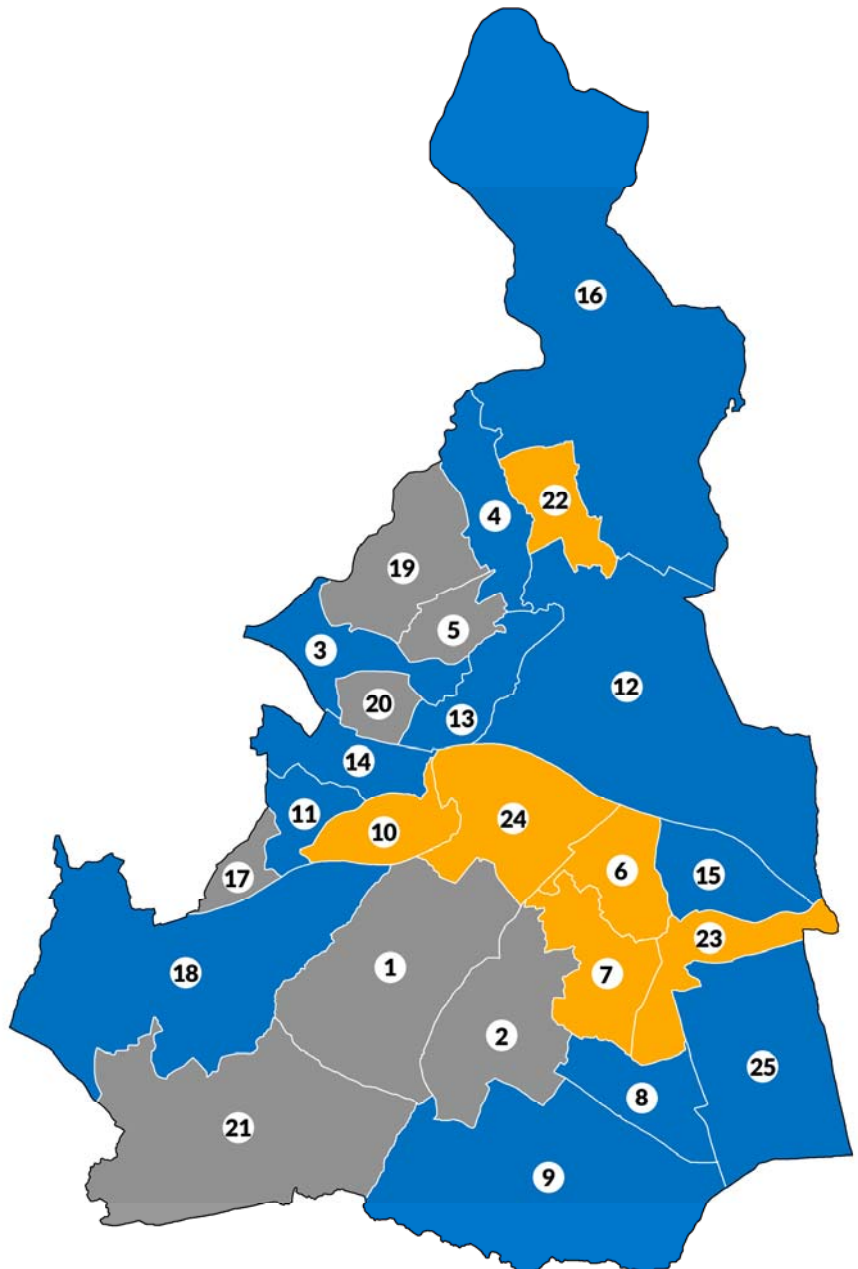
Woking

1. Byfleet and West Byfleet
2. Canalside
3. Goldsworth Park
4. Heathlands
5. Hoe Valley
6. Horsell
7. Knaphill
8. Mount Hermon
9. Pyrford
10. St Johns



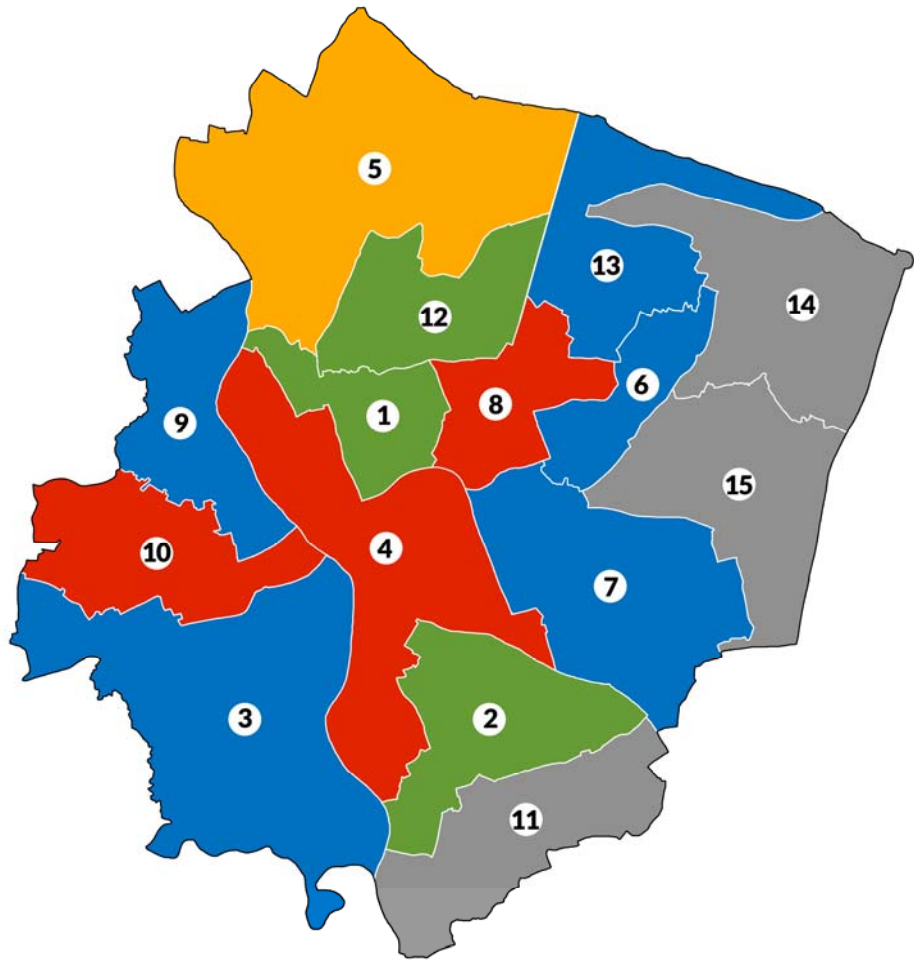
Wokingham

1. Arborfield
2. Barkham
3. Bulmershe and Whitegates
4. Charvil
5. Coronation
6. Emmbrook
7. Evendons
8. Finchampstead North
9. Finchampstead South
10. Hawkedon
11. Hillside
12. Hurst
13. Loddon
14. Maiden Erlegh
15. Norreys
16. Remenham, Wargrave and Rusper
17. Shinfield North
18. Shinfield South
19. Sonning
20. South Lake
21. Swallowfield
22. Twyford
23. Wescott
24. Winnersh
25. Wokingham Without



Worcester

1. Arboretum
2. Battenhall
3. Bedwardine
4. Cathedral
5. Claines
6. Gorse Hill
7. Nunnery
8. Rainbow Hill
9. St Clement
10. St John
11. St Peter's Parish
12. St Stephen
13. Warndon
14. Warndon Parish North
15. Warndon Parish South



Worthing

1. Broadwater
2. Castle
3. Central
4. Durrington
5. Gaisford
6. Goring
7. Heene
8. Marine
9. Northbrook
10. Offington
11. Salvington
12. Selden
13. Tarring

