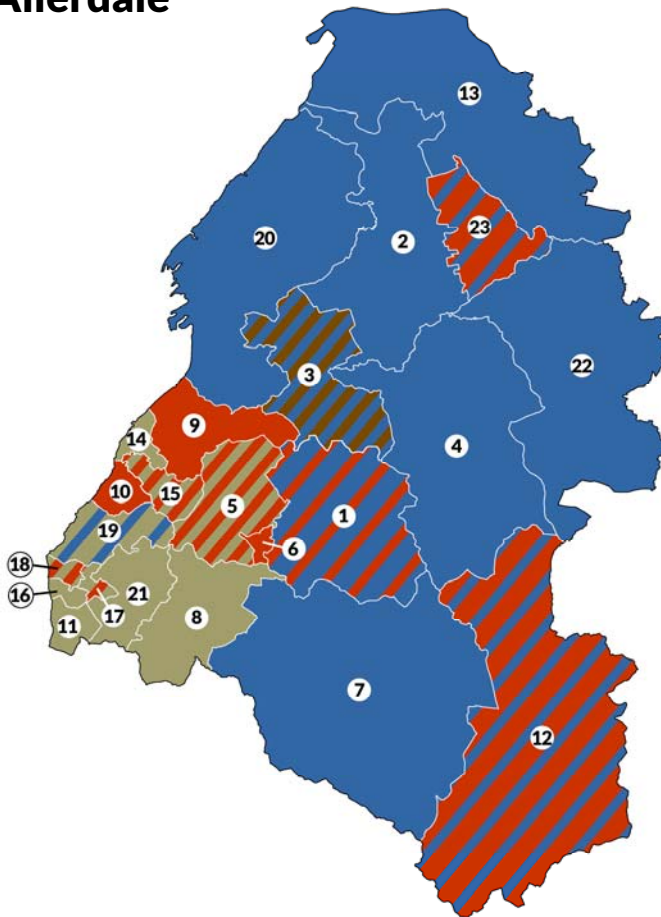
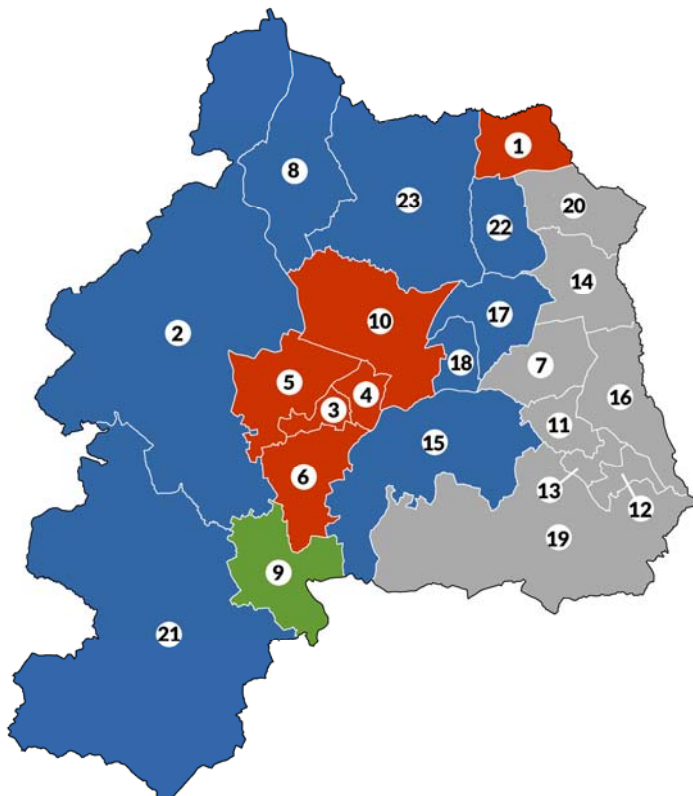


## Allerdale



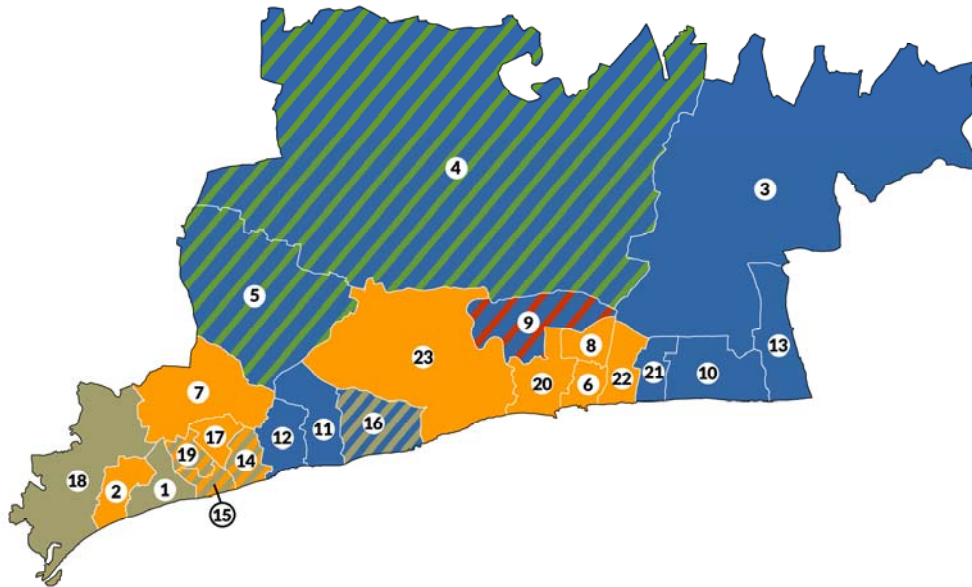
1. All Saints
2. Allhallows and Waverton
3. Aspatria
4. Boltons
5. Broughton St Bridgets
6. Christchurch
7. Crummock and Derwent Valley
8. Dalton
9. Ellen and Gilcrux
10. Flimby
11. Harrington and Salterbeck
12. Keswick
13. Marsh and Wampool
14. Marypool North
15. Marypool South
16. Moorclose and Moss Bay
17. St John's
18. St Michael's
19. Seaton and Northside
20. Silloth and Solway Coast
21. Stainburn and Clifton
22. Warnell
23. Wigton and Woodside

## Amber Valley



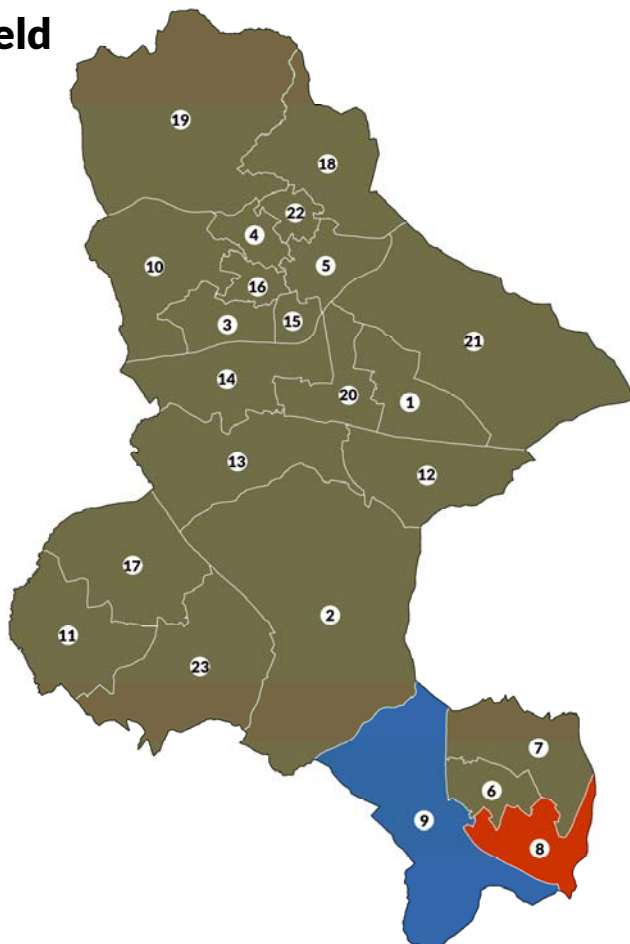
1. Alfreton
2. Alport
3. Belper Central
4. Belper East
5. Belper North
6. Belper South
7. Codnor and Waingroves
8. Crich
9. Duffield
10. Heage and Ambergate
11. Heanor and Loscoe
12. Heanor East
13. Heanor West
14. Ironville and Riddings
15. Kilburn, Denby and Holbrook
16. Langley Mill and Aldercar
17. Ripley
18. Ripley and Marehay
19. Shipley Park, Horsley and Horsley Woodhouse
20. Somercotes
21. South West Parishes
22. Swanwick
23. Wingfield

# Arun



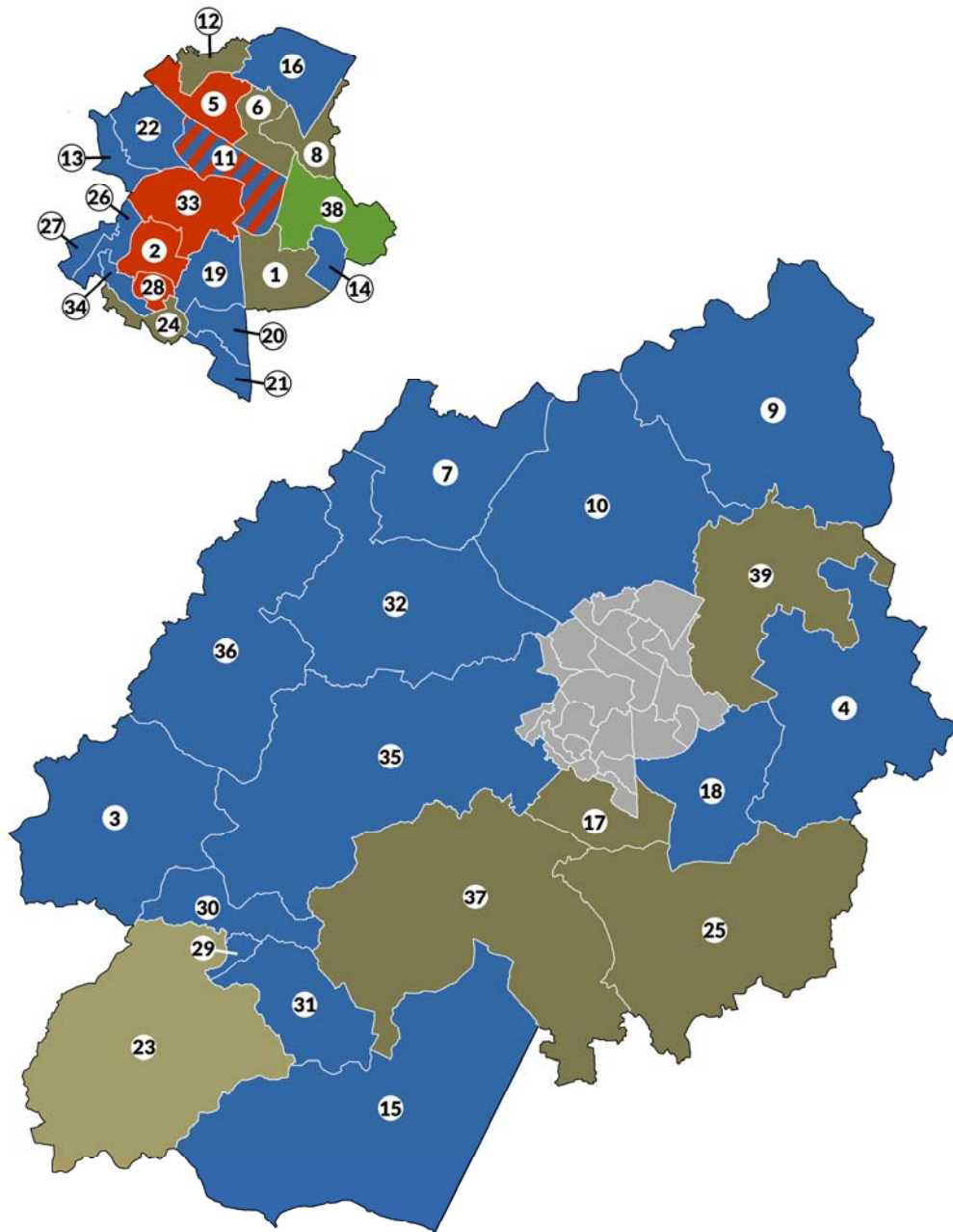
- |                          |                              |                     |
|--------------------------|------------------------------|---------------------|
| 1. Aldwick East          | 9. Courtwick with Toddington | 17. Orchard         |
| 2. Aldwick West          | 10. East Preston             | 18. Pagham          |
| 3. Angmering and Findon  | 11. Felpham East             | 19. Pevensey        |
| 4. Arundel and Walberton | 12. Felpham West             | 20. River           |
| 5. Barnham               | 13. Ferring                  | 21. Rustington East |
| 6. Beach                 | 14. Hotham                   | 22. Rustington West |
| 7. Bersted               | 15. Marine                   | 23. Yapton          |
| 8. Brookfield            | 16. Middleton-on-Sea         |                     |

# Ashfield



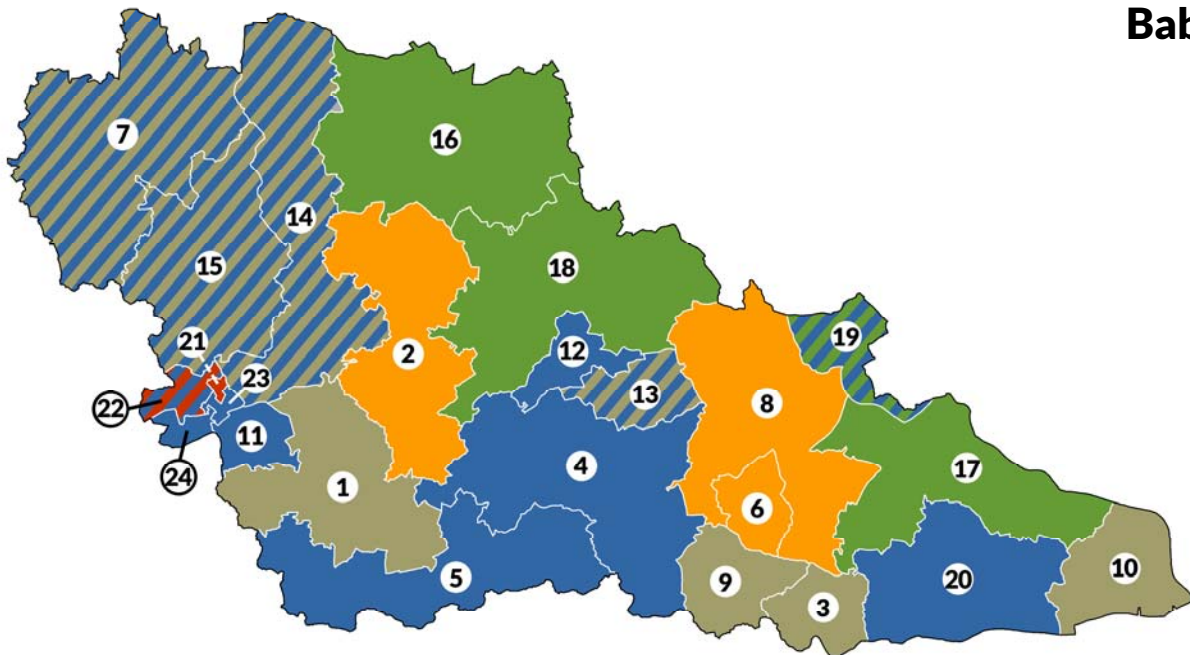
- |                                     |
|-------------------------------------|
| 1. Abbey Hill                       |
| 2. Annesley and Kirkby Woodhouse    |
| 3. Ashfields                        |
| 4. Carsic                           |
| 5. Central and New Cross            |
| 6. Hucknall Central                 |
| 7. Hucknall North                   |
| 8. Hucknall South                   |
| 9. Hucknall West                    |
| 10. Huthwaite and Brierley          |
| 11. Jacksdale                       |
| 12. Kingsway                        |
| 13. Kirkby Cross and Portland       |
| 14. Larwood                         |
| 15. Leamington                      |
| 16. St Mary's                       |
| 17. Selston                         |
| 18. Skegby                          |
| 19. Stanton Hill and Teversal       |
| 20. Summit                          |
| 21. Sutton Junction and Harlow Wood |
| 22. The Dales                       |
| 23. Underwood                       |

# Ashford



- |                                           |                                           |                            |
|-------------------------------------------|-------------------------------------------|----------------------------|
| 1. Aylesford and East Stour               | 14. Highfield                             | 26. Singleton East         |
| 2. Beaver                                 | 15. Isle of Oxney                         | 27. Singleton West         |
| 3. Biddenden                              | 16. Kennington                            | 28. Stanhope               |
| 4. Bircholt                               | 17. Kingsnorth Village and<br>Bridgefield | 29. Tenterden North        |
| 5. Bockhanger                             | 18. Mersham and Sevington South           | 30. Tenterden St Michael's |
| 6. Bybrook                                | 19. Norman                                | 31. Tenterden South        |
| 7. Charing                                | 20. Park Farm North                       | 32. Upper Weald            |
| 8. Conningbrook and<br>Little Burton Farm | 21. Park Farm South                       | 33. Victoria               |
| 9. Downs North                            | 22. Repton                                | 34. Washford               |
| 10. Downs West                            | 23. Rolvenden & Tenterden West            | 35. Weald Central          |
| 11. Furley                                | 24. Roman                                 | 36. Weald North            |
| 12. Goat Lees                             | 25. Saxon Shore                           | 37. Weald South            |
| 13. Godinton                              |                                           | 38. Willesborough          |
|                                           |                                           | 39. Wye with Hinxhill      |

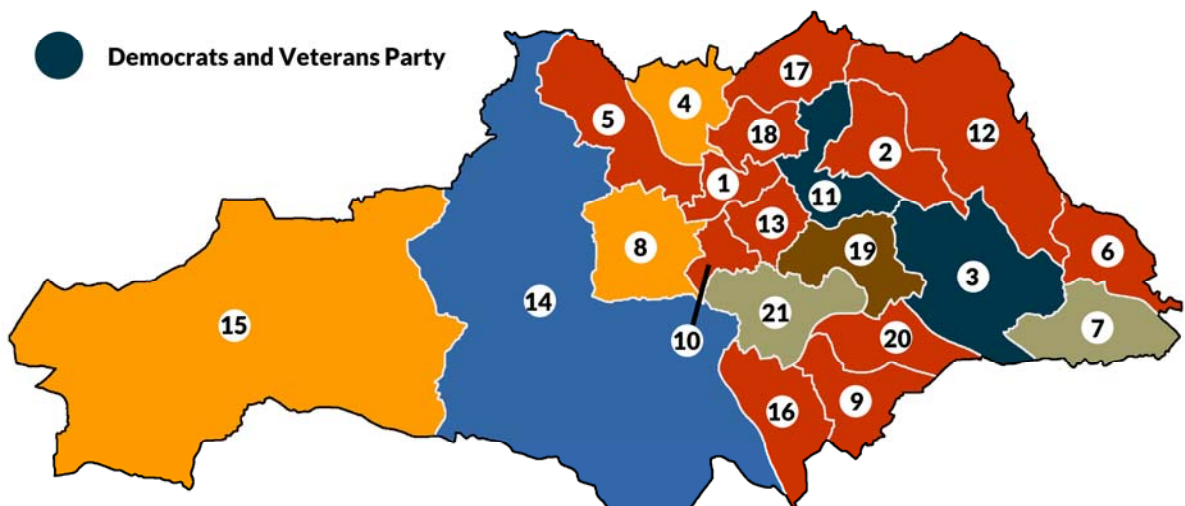
## Babergh



- |                              |                        |                             |
|------------------------------|------------------------|-----------------------------|
| 1. Assington                 | 9. East Bergholt       | 17. Orwell                  |
| 2. Box Vale                  | 10. Ganges             | 18. South East Cosford      |
| 3. Brantham                  | 11. Great Cornard      | 19. Sproughton and Pinewood |
| 4. Brett Vale                | 12. Hadleigh North     | 20. Stour                   |
| 5. Bures St Mary and Nayland | 13. Hadleigh South     | 21. Sudbury North East      |
| 6. Capel St Mary             | 14. Lavenham           | 22. Sudbury North West      |
| 7. Chadacre                  | 15. Long Melford       | 23. Sudbury South East      |
| 8. Copdock and Washbrook     | 16. North West Cosford | 24. Sudbury South West      |

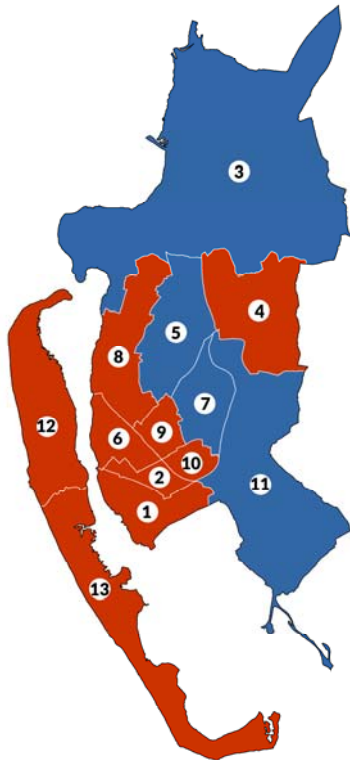
## Barnsley

 Democrats and Veterans Party



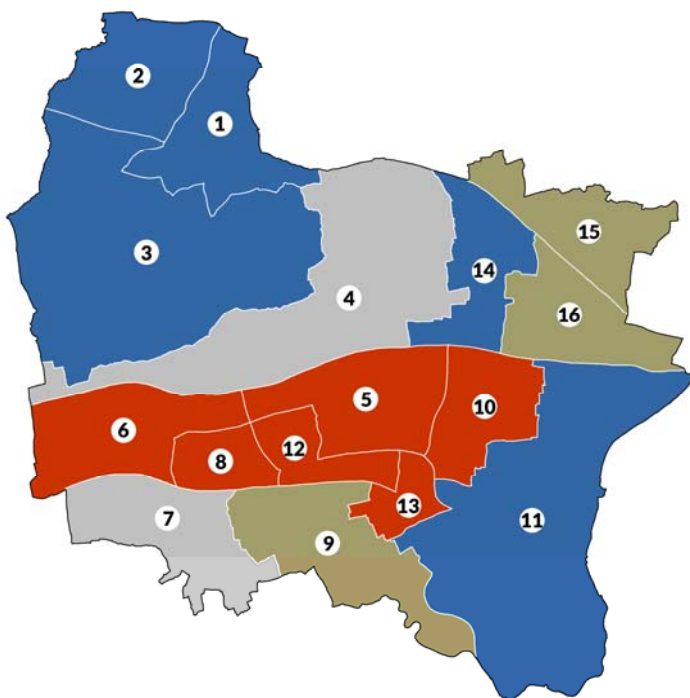
- |                 |                    |                    |
|-----------------|--------------------|--------------------|
| 1. Central      | 8. Dodworth        | 15. Penistone West |
| 2. Cudworth     | 9. Hoyland Milton  | 16. Royston        |
| 3. Darfield     | 10. Kingstone      | 17. St Helen's     |
| 4. Darton East  | 11. Monk Bretton   | 18. Stairfoot      |
| 5. Darton West  | 12. North East     | 19. Wombwell       |
| 6. Dearne North | 13. Old Town       | 20. Worsbrough     |
| 7. Dearne South | 14. Penistone East |                    |

## Barrow in Furness



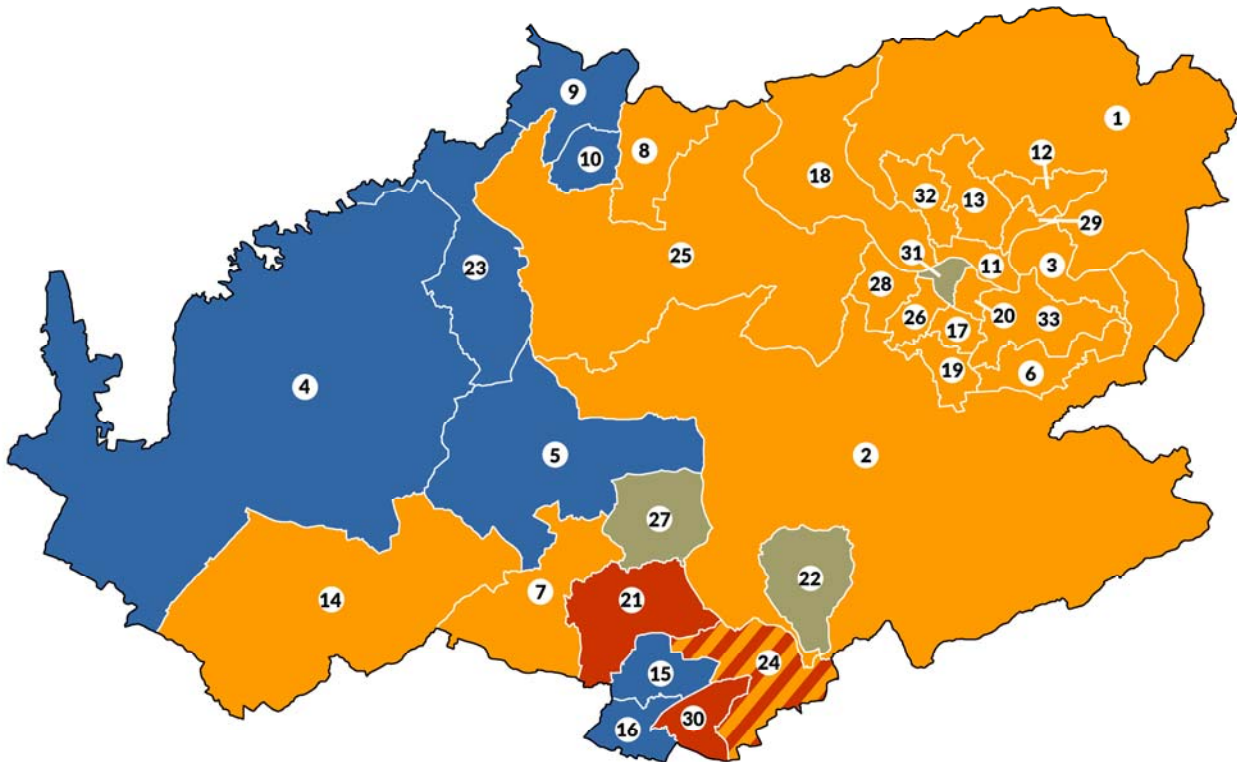
1. Barrow Island
2. Central
3. Dalton North
4. Dalton South
5. Hawcoat
6. Hindpool
7. Newbarns
8. Ormsgill
9. Parkside
10. Risedale
11. Roosecote
12. Walney North
13. Walney South

## Basildon



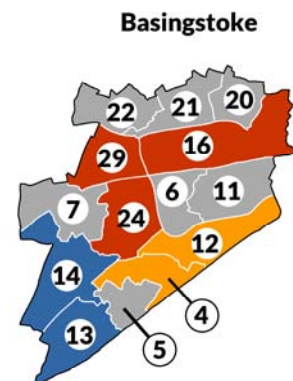
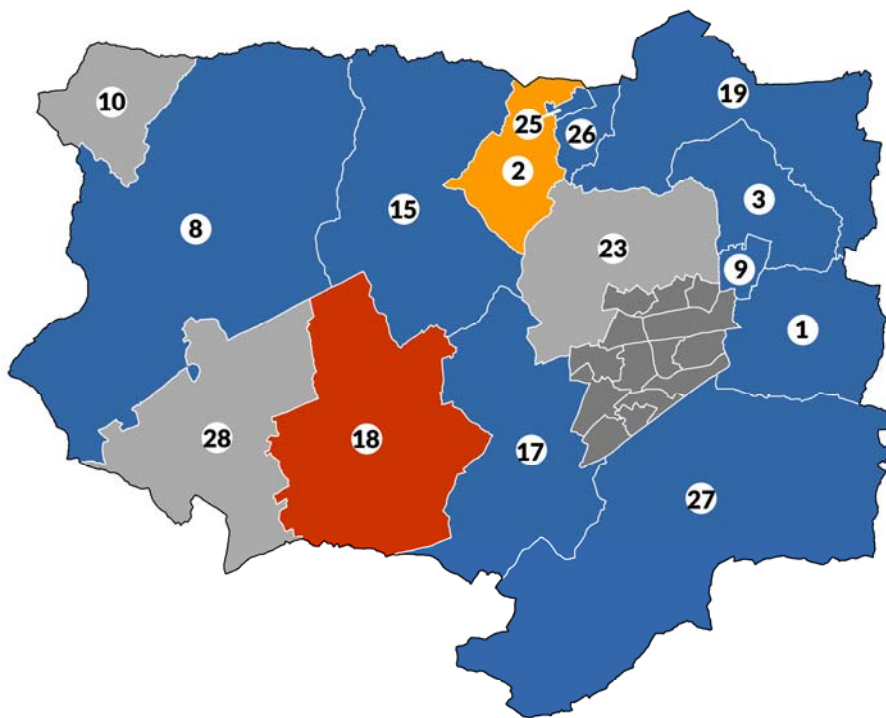
1. Billericay East
2. Billericay West
3. Burstead
4. Crouch
5. Fryerns
6. Laindon Park
7. Langdon Hills
8. Lee Chapel North
9. Nethermayne
10. Pitsea North West
11. Pitsea South East
12. St Martin's
13. Vange
14. Wickford Castledon
15. Wickford North
16. Wickford Park

# Bath and North East Somerset



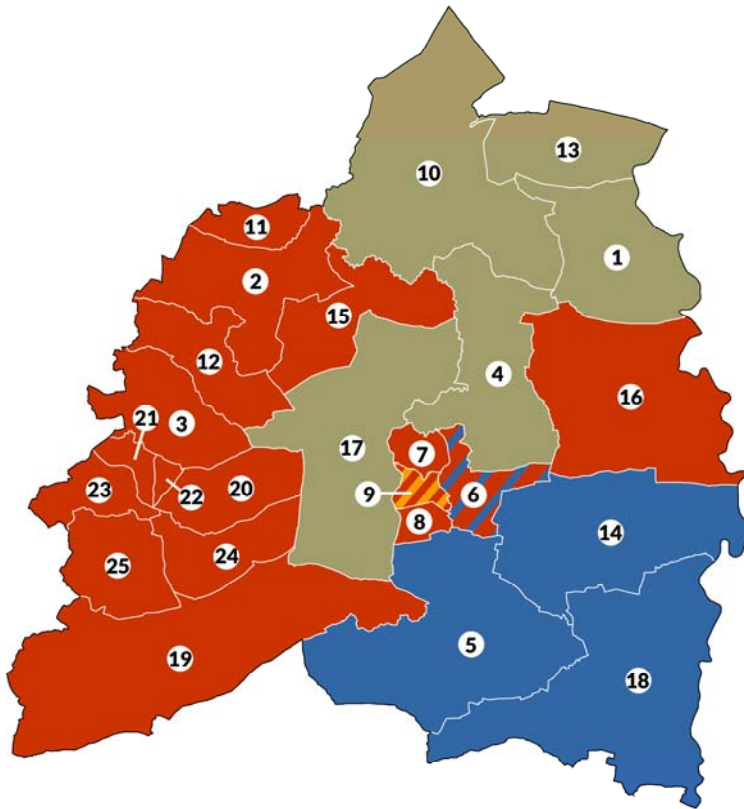
- |                              |                           |
|------------------------------|---------------------------|
| 1. Bathavon North            | 18. Newbridge             |
| 2. Bathavon South            | 19. Odd Down              |
| 3. Bathwick                  | 20. Oldfield Park         |
| 4. Chew Valley               | 21. Paulton               |
| 5. Clutton and Farmborough   | 22. Peasedown             |
| 6. Combe Down                | 23. Publow and Whitchurch |
| 7. High Littleton            | 24. Radstock              |
| 8. Keynsham East             | 25. Saltford              |
| 9. Keynsham North            | 26. Southdown             |
| 10. Keynsham South           | 27. Timsbury              |
| 11. Kingsmead                | 28. Twerton               |
| 12. Lambridge                | 29. Walcot                |
| 13. Lansdown                 | 30. Westfield             |
| 14. Mendip                   | 31. Westmoreland          |
| 15. Midsomer Norton North    | 32. Weston                |
| 16. Midsomer Norton Redfield | 33. Widcombe and Lyncombe |
| 17. Moorlands                |                           |

# Basingstoke and Deane



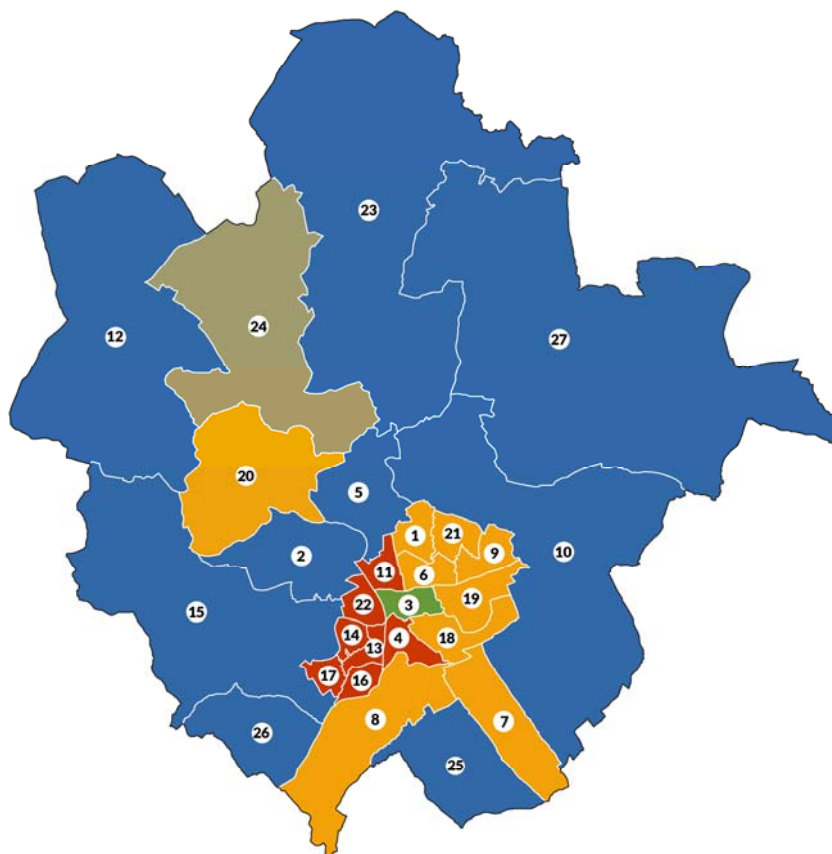
- |                                             |                                       |
|---------------------------------------------|---------------------------------------|
| 1. Basing                                   | 16. Norden                            |
| 2. Baughurst and Tadley North               | 17. Oakley and North Waltham          |
| 3. Bramley and Sherfield                    | 18. Overton, Laverstoke and Steventon |
| 4. Brighton Hill North                      | 19. Pamber and Silchester             |
| 5. Brighton Hill South                      | 20. Popley East                       |
| 6. Brookvale and Kings Furlong              | 21. Popley West                       |
| 7. Buckskin                                 | 22. Rooksdown                         |
| 8. Burghclere, Highclere and St Mary Bourne | 23. Sherborne St John                 |
| 9. Chineham                                 | 24. South Ham                         |
| 10. East Woodhay                            | 25. Tadley Central                    |
| 11. Eastrop                                 | 26. Tadley South                      |
| 12. Grove                                   | 27. Upton Grey & the Candovers        |
| 13. Hatch Warren & Beggarwood               | 28. Whitchurch                        |
| 14. Kempshott                               | 29. Winklebury                        |
| 15. Kingsclere                              |                                       |

## Bassetlaw



1. Beckingham
2. Blyth
3. Carlton
4. Clayworth
5. East Markham
6. East Retford East
7. East Retford North
8. East Retford South
9. East Retford West
10. Everton
11. Harworth
12. Langold
13. Misterton
14. Rampton
15. Ranskill
16. Sturton
17. Sutton
18. Tuxford and Trent
19. Wellbeck
20. Worksop East
21. Worksop North
22. Worksop North East
23. Worksop North West
24. Worksop South
25. Worksop South East

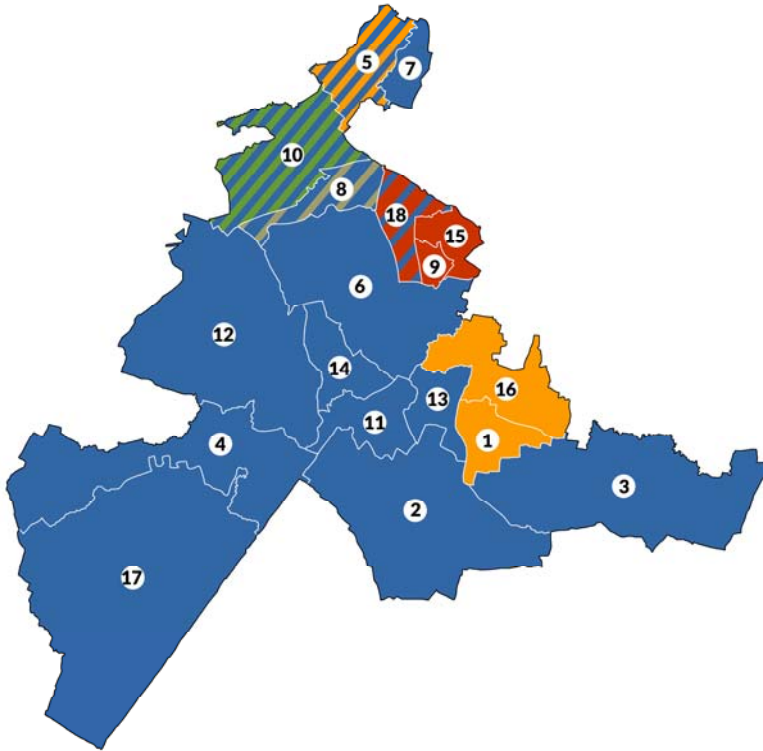
## Bedford



1. Brickhill
2. Bromham and Biddenham
3. Castle
4. Cauldwell
5. Clapham
6. De Parys
7. Eastcotts
8. Elstow and Stewartby
9. Goldington
10. Great Barford
11. Harpur
12. Harrold
13. Kempston Central and East
14. Kempston North
15. Kempston Rural
16. Kempston South
17. Kempston West
18. Kingsbrook
19. Newnham
20. Oakley
21. Putnoe
22. Queen's Park
23. Riseley
24. Sharnbrook
25. Wilshamstead
26. Wootton
27. Wyboston

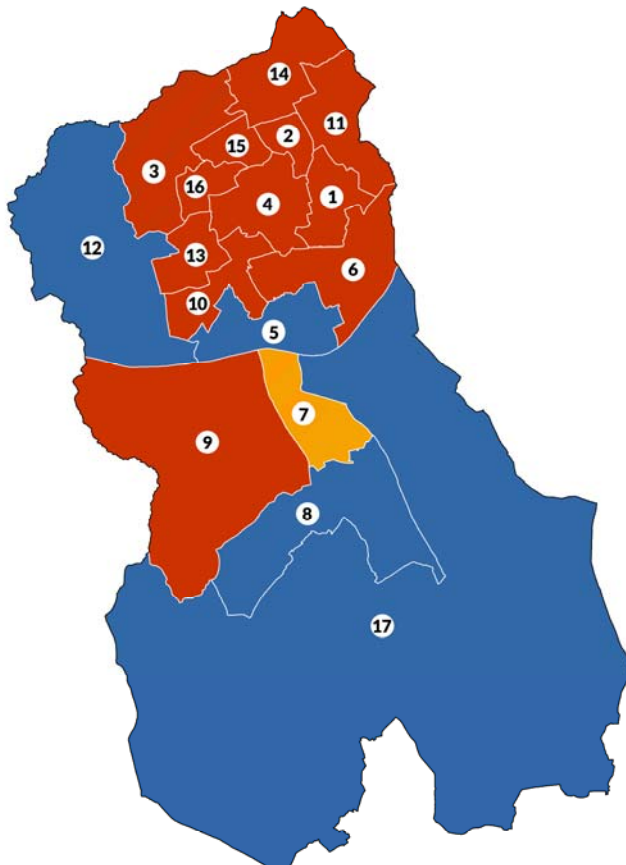


## Blaby



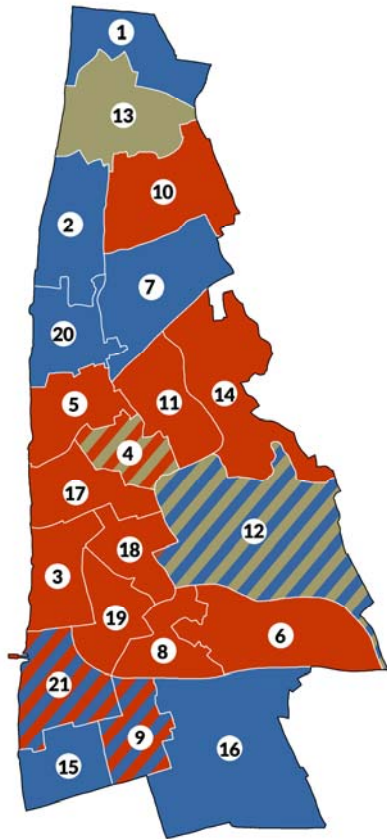
1. Blaby South
2. Cosby with South Whetstone
3. Countesthorpe
4. Croft Hill
5. Ellis
6. Enderby and St John's
7. Fairestone
8. Forest
9. Millfield
10. Muxloe
11. Narborough and Littlethorpe
12. Normanton
13. North Whetstone
14. Pastures
15. Ravenhurst and Fosse
16. Saxondale
17. Stanton Flamville
18. Winstanley

## Blackburn with Darwen



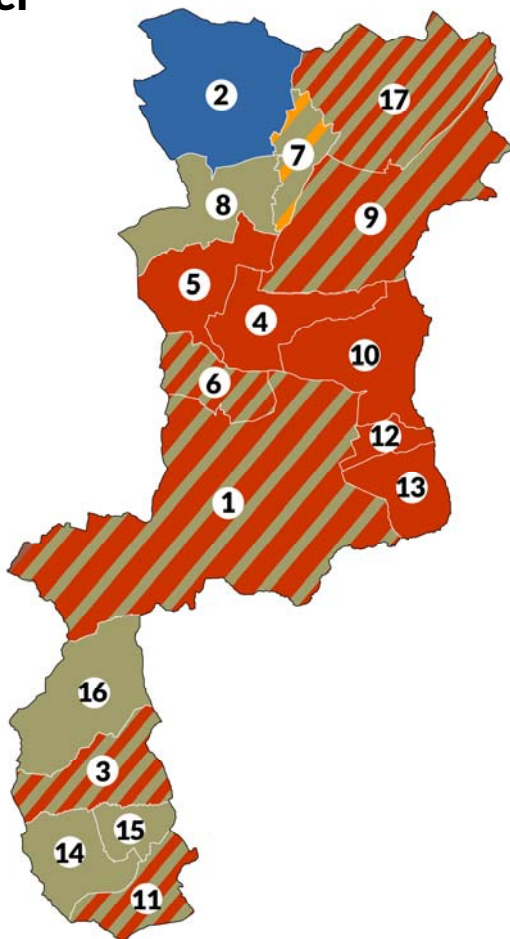
1. Audley and Queen's Park
2. Bastwell and Daisyfield
3. Billinge and Beardwood
4. Blackburn Central
5. Blackburn South
6. Blackburn South East
7. Darwen East
8. Darwen South
9. Darwen West
10. Ewood
11. Little Harwood and Whitebirk
12. Livesey with Pleasington
13. Mill Hill and Moorgate
14. Roe Lee
15. Shear Brow and Corporation Park
16. Wensley Fold
17. West Pennine

## Blackpool



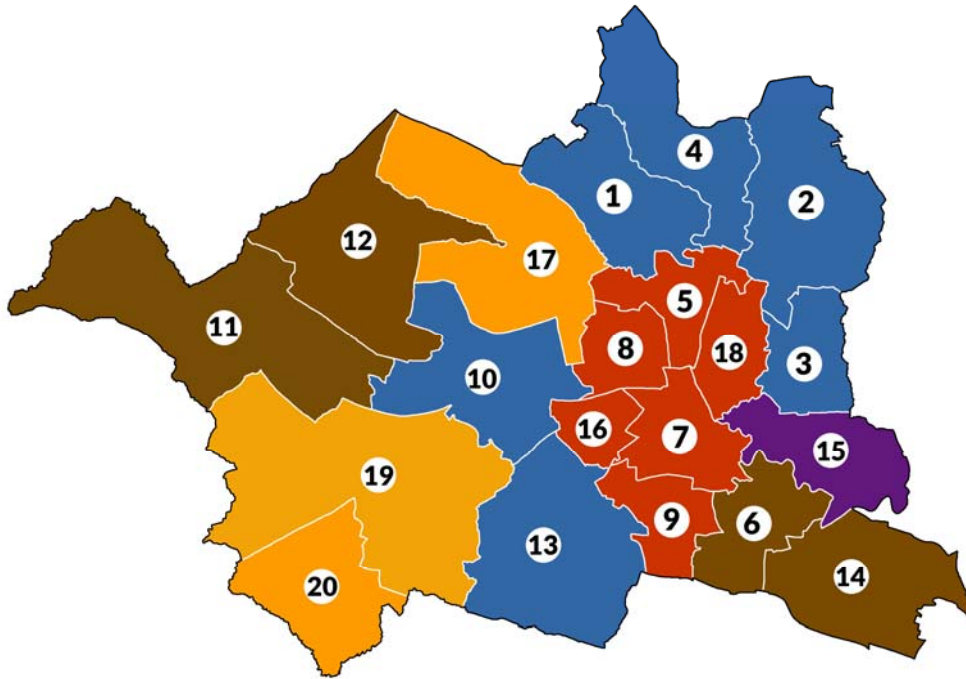
1. Anchorsholme
2. Bispham
3. Bloomfield
4. Brunswick
5. Claremont
6. Clifton
7. Greenlands
8. Hawes Side
9. Highfield
10. Ingthorpe
11. Layton
12. Marton
13. Norbreck
14. Park
15. Squires Gate
16. Stanley
17. Talbot
18. Tyldesley
19. Victoria
20. Warbreck
21. Waterloo

## Bolsover



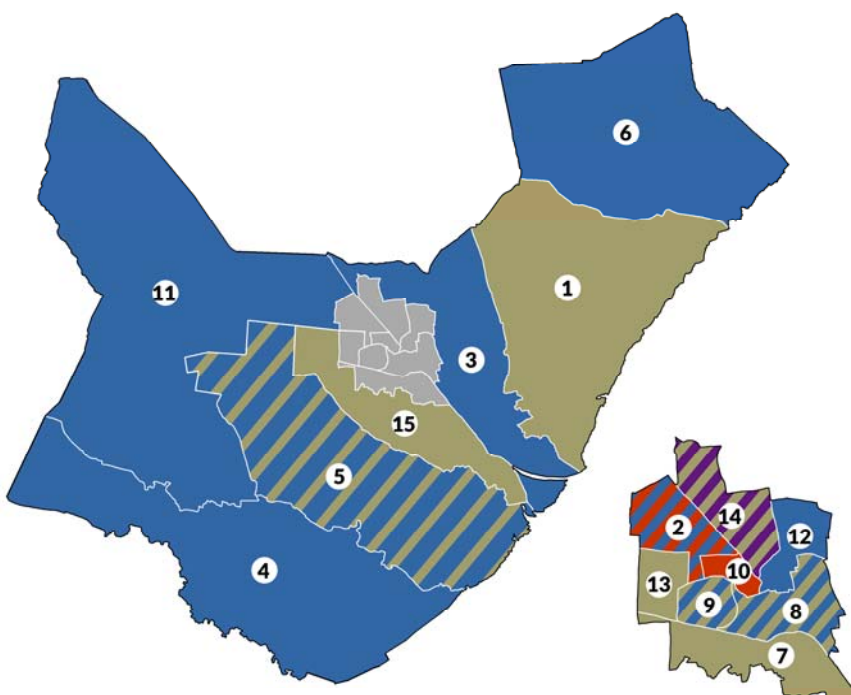
1. Ault Hucknall
2. Barlborough
3. Blackwell
4. Bolsover East
5. Bolsover North and Shuttleworth
6. Bolsover South
7. Clowne East
8. Clowne West
9. Elmton-with-Creswell
10. Langwith
11. Pinxton
12. Shirebrook North
13. Shirebrook South
14. South Normanton East
15. South Normanton West
16. Tibshelf
17. Whitwell

## Bolton



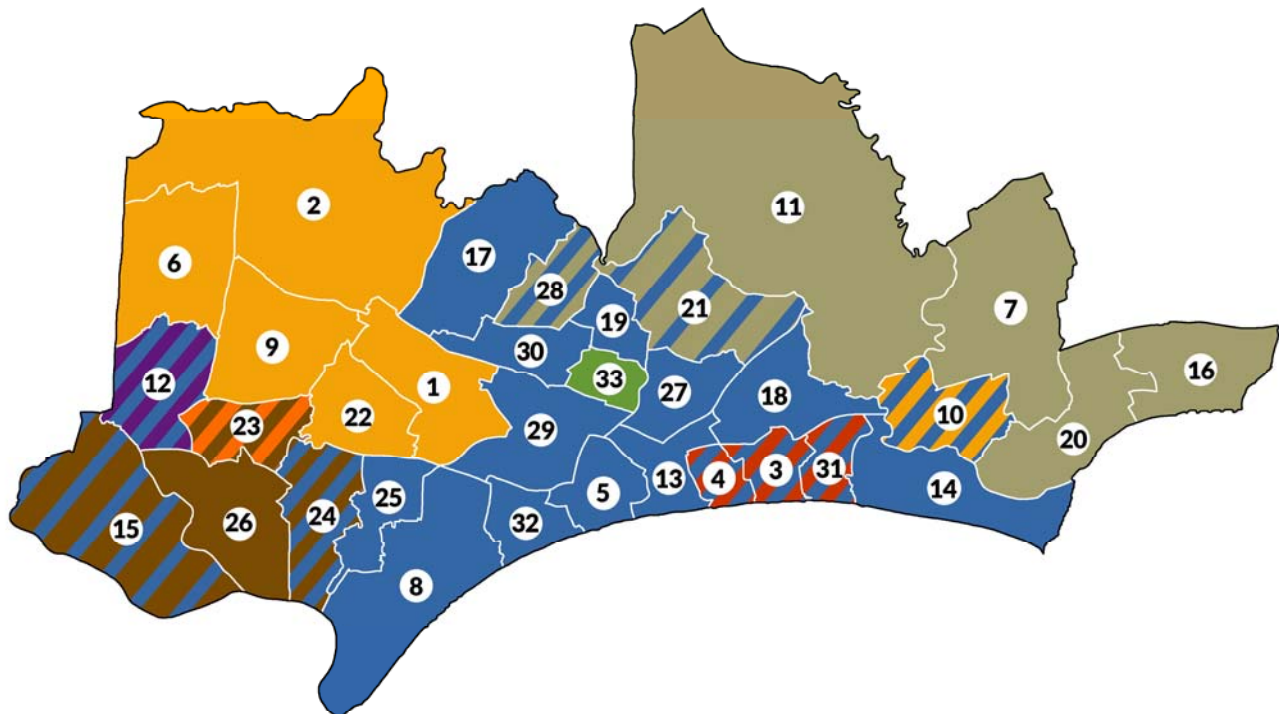
- |                  |                          |                                      |
|------------------|--------------------------|--------------------------------------|
| 1. Astley Bridge | 8. Halliwell             | 15. Little Lever and Darcy Lever     |
| 2. Bradshaw      | 9. Harper Green          | 16. Rumworth                         |
| 3. Brightmet     | 10. Heaton and Lostock   | 17. Smithills                        |
| 4. Bromley Cross | 11. Horwich and Blackrod | 18. Tonge with the Halgh             |
| 5. Crompton      | 12. Horwich North East   | 19. Westhoughton North and Chew Moor |
| 6. Farnworth     | 13. Hulton               | 20. Westhoughton South               |
| 7. Great Lever   | 14. Kearsley             |                                      |

## Boston



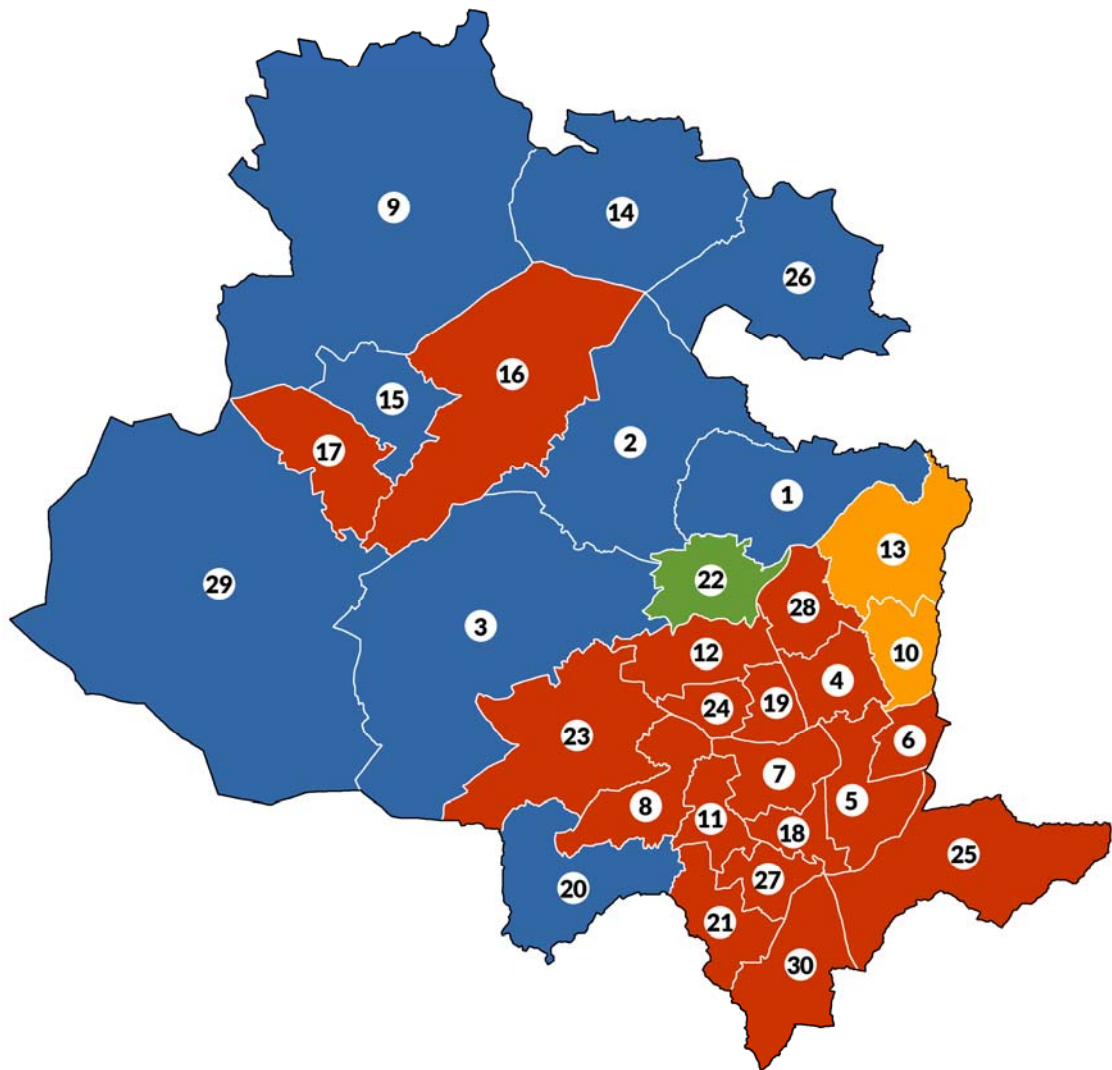
- |                                |
|--------------------------------|
| 1. Coastal                     |
| 2. Fenside                     |
| 3. Fishtoft                    |
| 4. Five Village                |
| 5. Kirton and Frampton         |
| 6. Old Leake and Wrangle       |
| 7. St Thomas'                  |
| 8. Skirbeck                    |
| 9. Staniland                   |
| 10. Station                    |
| 11. Swineshead and Holland Fen |
| 12. Trinity                    |
| 13. West                       |
| 14. Witham                     |
| 15. Wyberton                   |

# Bournemouth, Christchurch and Poole



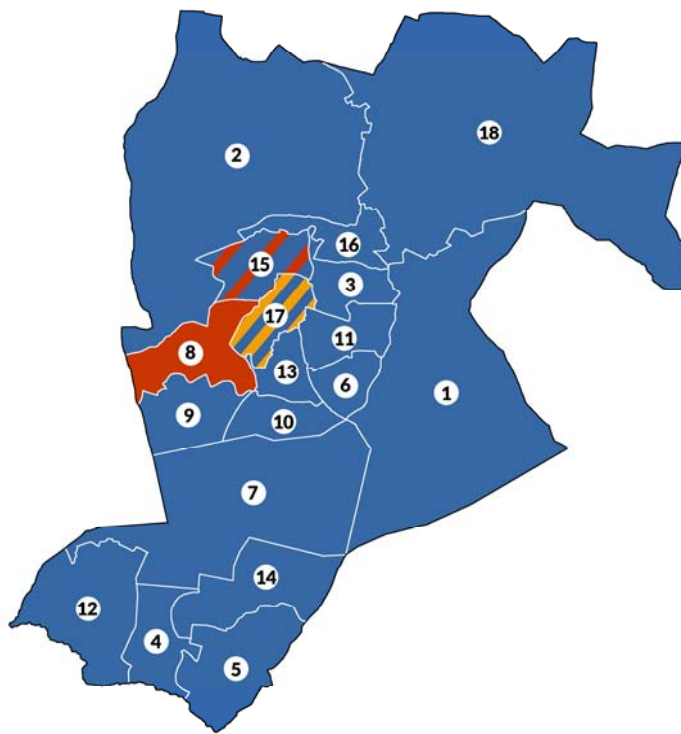
- |                                 |                                           |
|---------------------------------|-------------------------------------------|
| 1. Alderney and Bourne Valley   | 18. Littledown and Iford                  |
| 2. Bearwood and Merley          | 19. Moordown                              |
| 3. Boscombe E. & Pokesdown      | 20. Mudeford, Stanpit and West Highcliffe |
| 4. Boscombe West                | 21. Muscliff and Strouden Park            |
| 5. Bournemouth Central          | 22. Newtown and Heatherlands              |
| 6. Broadstone                   | 23. Oakdale                               |
| 7. Burton and Grange            | 24. Parkstone                             |
| 8. Canford Cliffs               | 25. Penn Hill                             |
| 9. Canford Heath                | 26. Poole Town                            |
| 10. Christchurch Town           | 27. Queen's Park                          |
| 11. Commons                     | 28. Redhill and Northbourne               |
| 12. Creekmoor                   | 29. Talbot & Branksome Woods              |
| 13. East Cliff and Springbourne | 30. Wallisdown and Winton West            |
| 14. East Southbourne & Tuckton  | 31. West Southbourne                      |
| 15. Hamworthy                   | 32. Westbourne and West Cliff             |
| 16. Highcliffe and Walkford     | 33. Winton East                           |
| 17. Kinson                      |                                           |

# Bradford



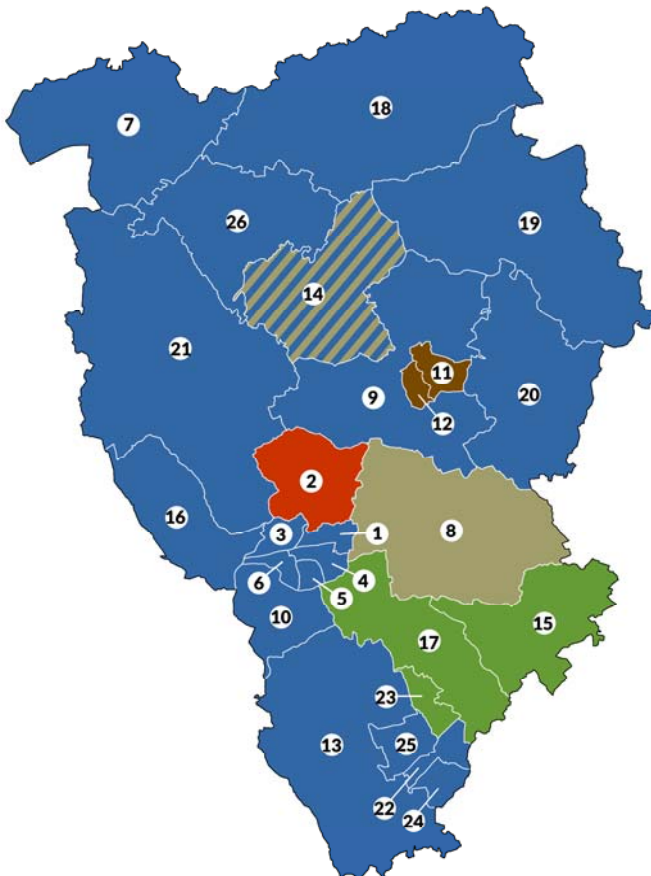
- |                                  |                           |
|----------------------------------|---------------------------|
| 1. Baildon                       | 16. Keighley East         |
| 2. Bingley                       | 17. Keighley West         |
| 3. Bingley Rural                 | 18. Little Horton         |
| 4. Bolton and Undercliffe        | 19. Manningham            |
| 5. Bowling and Barkerend         | 20. Queensbury            |
| 6. Bradford Moor                 | 21. Royds                 |
| 7. City                          | 22. Shipley               |
| 8. Clayton and Fairweather Green | 23. Thornton and Allerton |
| 9. Craven                        | 24. Toller                |
| 10. Eccleshill                   | 25. Tong                  |
| 11. Great Horton                 | 26. Wharfedale            |
| 12. Heaton                       | 27. Wibsey                |
| 13. Idle and Thackley            | 28. Windhill and Wrose    |
| 14. Ilkley                       | 29. Worth Valley          |
| 15. Keighley Central             | 30. Wyke                  |

## Bracknell Forest



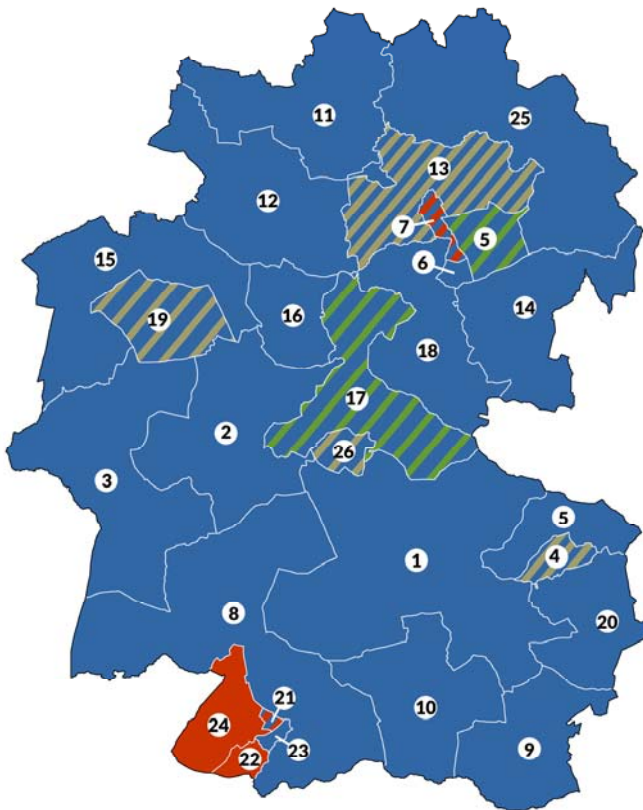
1. Ascot
2. Binfield and Warfield
3. Bullbrook
4. Central Sandhurst
5. College Town
6. Crown Wood
7. Crowthorne
8. Great Hollands North
9. Great Hollands South
10. Hanworth
11. Harmans Water
12. Little Sandhurst
13. Old Bracknell
14. Owlsmoor
15. Priestwood and Garth
16. Warfield Harvest Ride
17. Wildridings and Central
18. Winkfield and Cranborne

## Braintree



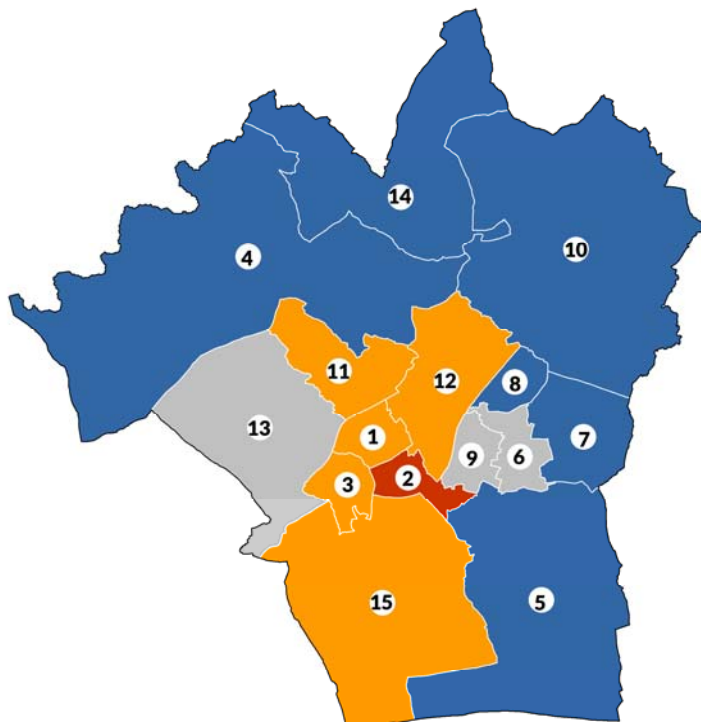
1. Bocking Blackwater
2. Bocking North
3. Bocking South
4. Braintree Central & Beckers Green
5. Braintree South
6. Braintree West
7. Bumpstead
8. Coggeshall
9. Gosfield and Greenstead Green
10. Great Notley and Black Notley
11. Halstead St Andrew's
12. Halstead Trinity
13. Hatfield Peverel and Terling
14. Hedingham
15. Kelvedon and Feering
16. Rayne
17. Silver End and Cressing
18. Stour Valley North
19. Stour Valley South
20. The Colnes
21. Three Fields
22. Witham Central
23. Witham North
24. Witham South
25. Witham West
26. Yeldham

## Breckland



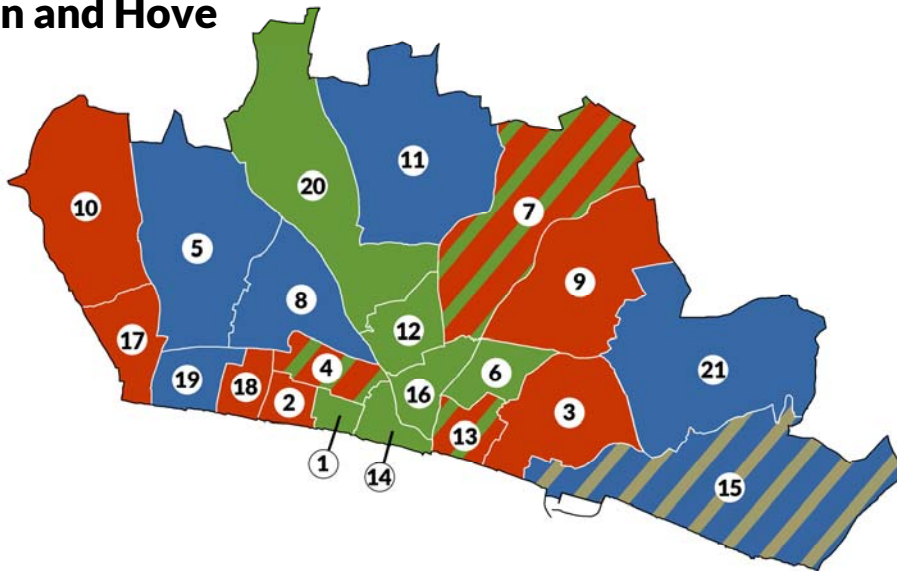
1. All Saints and Wayland
2. Ashill
3. Attleborough Burgh and Haverscroft
4. Attleborough Queens and Besthorpe
5. Bedingfield
6. Dereham Netherd
7. Dereham Toftwood
8. Dereham Withberga
9. Forest
10. Guiltcross
11. Harling and Heathlands
12. Hermitage
13. Launditch
14. Lincoln
15. Mattishall
16. Nar Valley
17. Necton
18. Saham Toney
19. Shipdham-with-Scarning
20. Swaffham
21. The Buckenham and Banham
22. Thetford Boudica
23. Thetford Burrell
24. Thetford Castle
25. Thetford Priory
26. Upper Wensum
27. Watton

## Brentwood



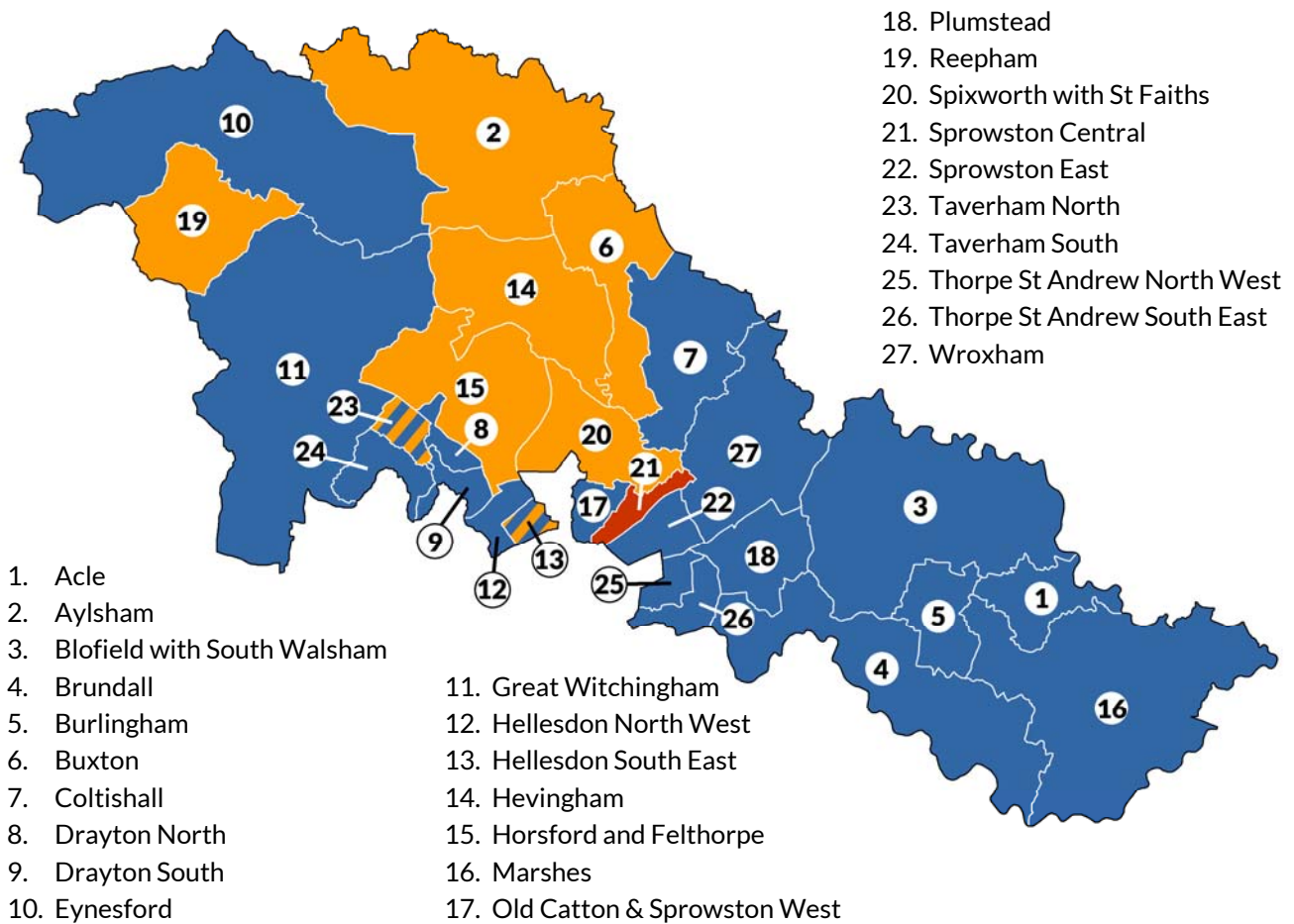
1. Brentwood North
2. Brentwood South
3. Brentwood West
4. Brizes and Doddington
5. Herongate, Ingrave and West Horndon
6. Hutton Central
7. Hutton East
8. Hutton North
9. Hutton South
10. Ingatestone, Fryerning and Mountnessing
11. Pilgrims Hatch
12. Shenfield
13. South Weald
14. Tipps Cross
15. Warley

## Brighton and Hove



- |                            |                           |                                |
|----------------------------|---------------------------|--------------------------------|
| 1. Brunswick and Adelaide  | 8. Hove Park              | 15. Rottingdean Coastal        |
| 2. Central Hove            | 9. Moulsecomb & Bevendean | 16. St Peter's and North Laine |
| 3. East Brighton           | 10. North Portslade       | 17. South Portslade            |
| 4. Goldsmid                | 11. Patcham               | 18. Westbourne                 |
| 5. Hangleton and Knoll     | 12. Preston Park          | 19. Wish                       |
| 6. Hanover and Elm Grove   | 13. Queen's Park          | 20. Withdean                   |
| 7. Hollingdean and Stanmer | 14. Regency               | 21. Woodingdean                |

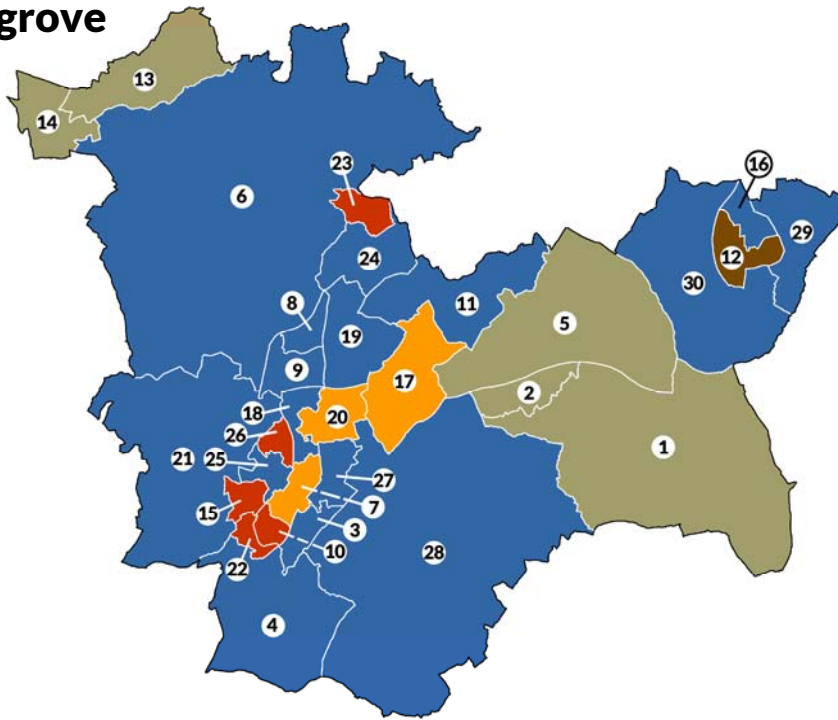
## Broadland



- |                                |                                 |                                 |
|--------------------------------|---------------------------------|---------------------------------|
| 1. Acle                        | 11. Great Witchingham           | 18. Plumstead                   |
| 2. Aylsham                     | 12. Hellesdon North West        | 19. Reepham                     |
| 3. Blofield with South Walsham | 13. Hellesdon South East        | 20. Spixworth with St Faiths    |
| 4. Brundall                    | 14. Hevingham                   | 21. Sprowston Central           |
| 5. Burlingham                  | 15. Horsford and Felthorpe      | 22. Sprowston East              |
| 6. Buxton                      | 16. Marshes                     | 23. Taverham North              |
| 7. Coltishall                  | 17. Old Catton & Sprowston West | 24. Taverham South              |
| 8. Drayton North               |                                 | 25. Thorpe St Andrew North West |
| 9. Drayton South               |                                 | 26. Thorpe St Andrew South East |
| 10. Eynesford                  |                                 | 27. Wroxham                     |

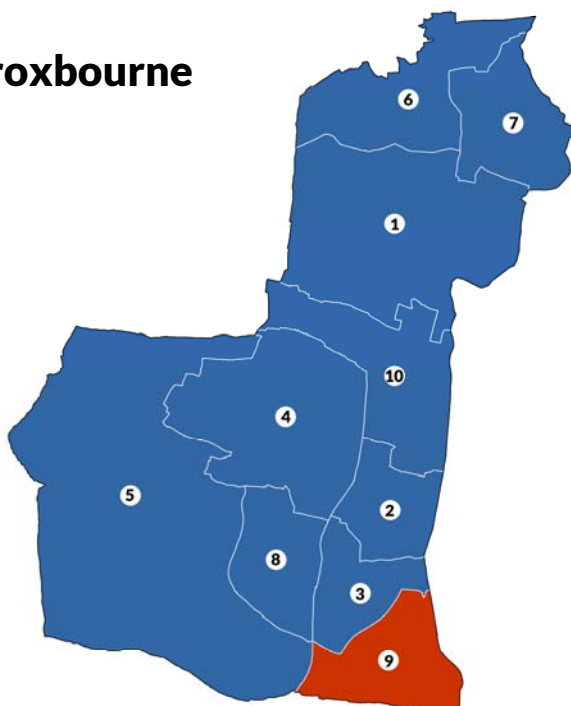


## Bromsgrove



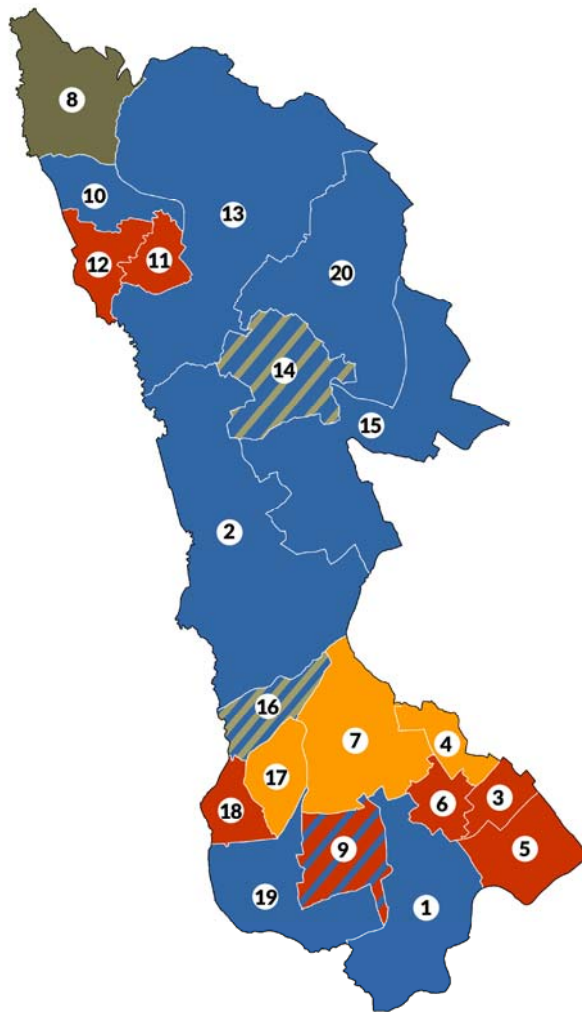
- |                             |                  |                  |
|-----------------------------|------------------|------------------|
| 1. Alvechurch South         | 11. Cofton       | 21. Perryfields  |
| 2. Alvechurch Village       | 12. Drakes Cross | 22. Rock Hill    |
| 3. Aston Fields             | 13. Hagley East  | 23. Rubery North |
| 4. Avoncroft                | 14. Hagley West  | 24. Rubery South |
| 5. Barnt Green and Hopwood  | 15. Hill Top     | 25. Sanders Park |
| 6. Belbroughton and Romsley | 16. Hollywood    | 26. Sidemoor     |
| 7. Bromsgrove Central       | 17. Lickey Hills | 27. Slideslow    |
| 8. Catshill North           | 18. Lowes Hill   | 28. Tardebigge   |
| 9. Catshill South           | 19. Marlbrook    | 29. Wythall East |
| 10. Charford                | 20. Norton       | 30. Wythall West |

## Broxbourne



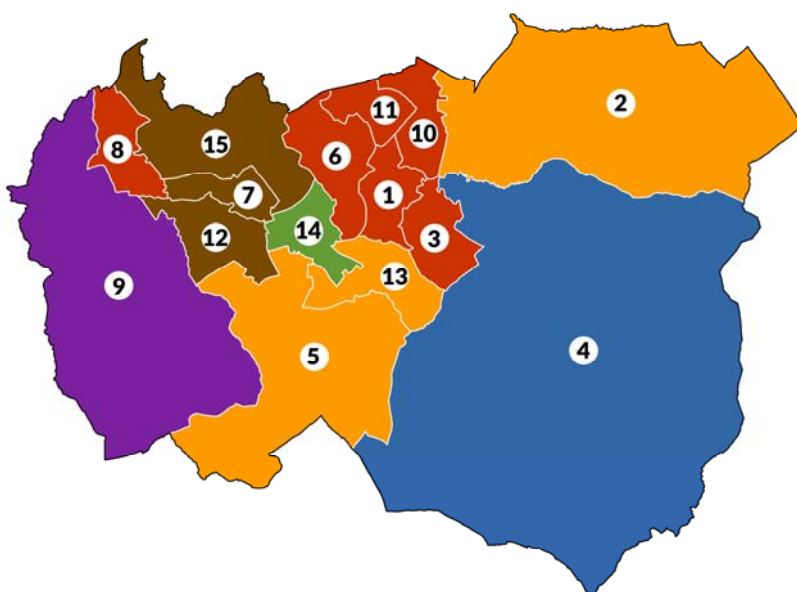
1. Broxbourne and Hoddesdon South
2. Cheshunt North
3. Cheshunt South and Theobalds
4. Flamstead End
5. Goffs Oak
6. Hoddesdon North
7. Hoddesdon Town and Rye Park
8. Rosedale and Bury Green
9. Waltham Cross
10. Wormley and Turnford

## Broxtowe



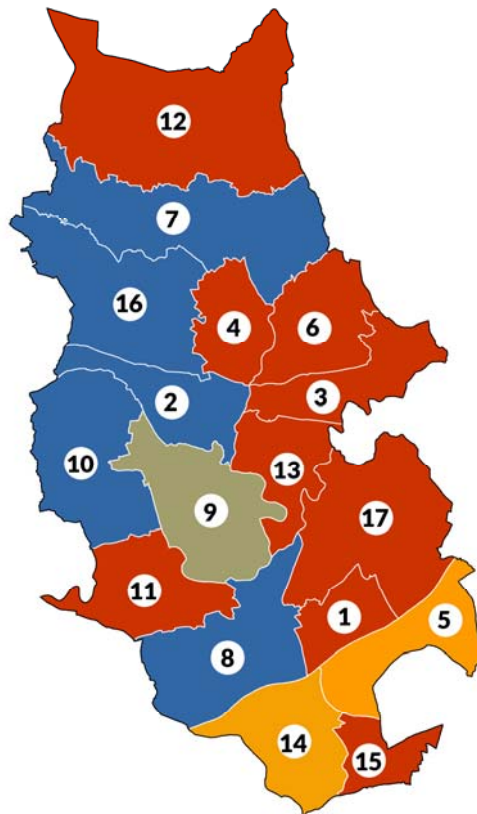
1. Attenborough and Chilwell East
2. Awsworth, Cossall and Trowell
3. Beeston Central
4. Beeston North
5. Beeston Rylands
6. Beeston West
7. Bramcote
8. Brinsley
9. Chilwell West
10. Eastwood Hall
11. Eastwood Hilltop
12. Eastwood St Mary's
13. Greasley
14. Kimberley
15. Nuthall East and Strelley
16. Stapleford North
17. Stapleford South East
18. Stapleford South West
19. Toton and Chilwell Meadows
20. Watnall and Nuthall West

## Burnley



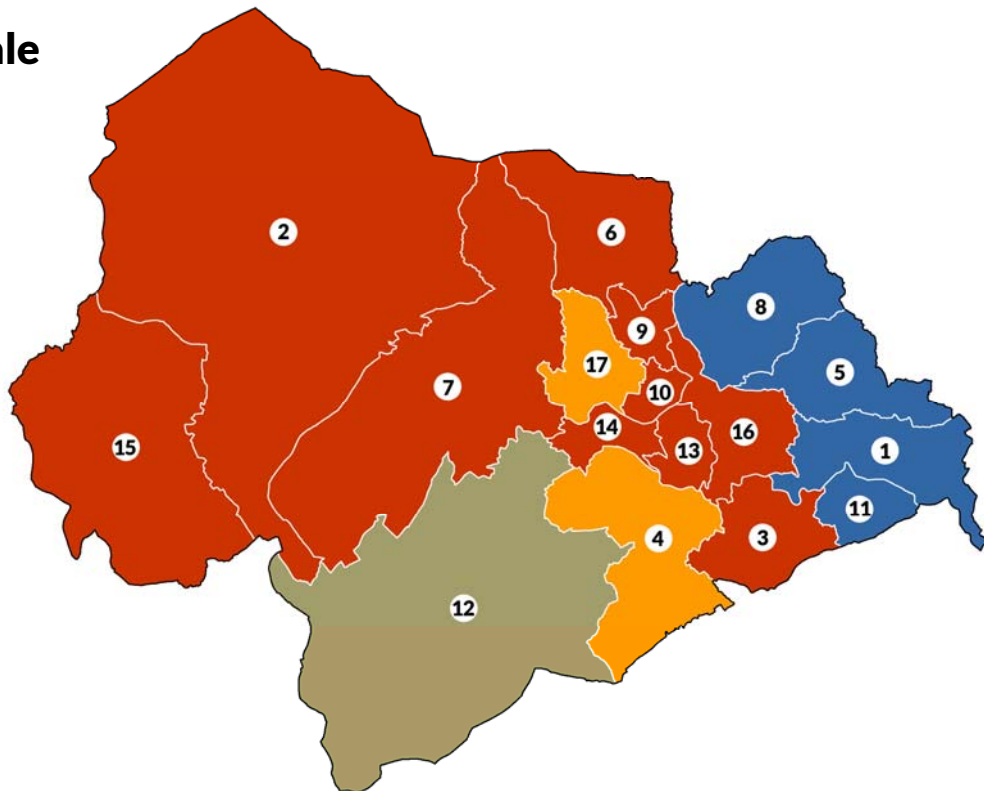
1. Bank Hall
2. Briercliffe
3. Brunshaw
4. Cliviger with Worsthorne
5. Coalclough with Deerplay
6. Daneshouse with Stoneyholme
7. Gannow
8. Hapton with Park
9. Lanehead
10. Queensgate
11. Rosegrove with Lowerhouse
12. Rosehill with Burnley Wood
13. Trinity
14. Whittlefield with Ightenhill

## Bury



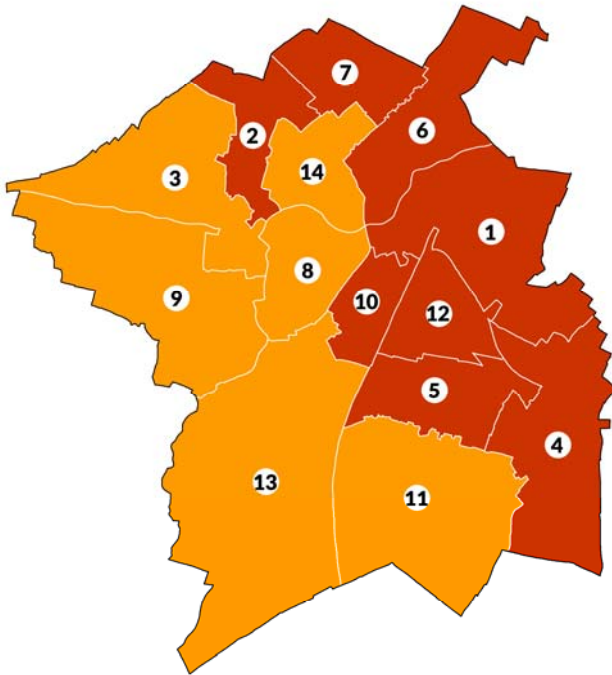
1. Besses
2. Church
3. East
4. Elton
5. Holyrood
6. Moorside
7. North Manor
8. Pilkington Park
9. Radcliffe East
10. Radcliffe North
11. Radcliffe West
12. Ramsbottom
13. Redvales
14. St Mary's
15. Sedgley
16. Tottington
17. Unsworth

## Calderdale



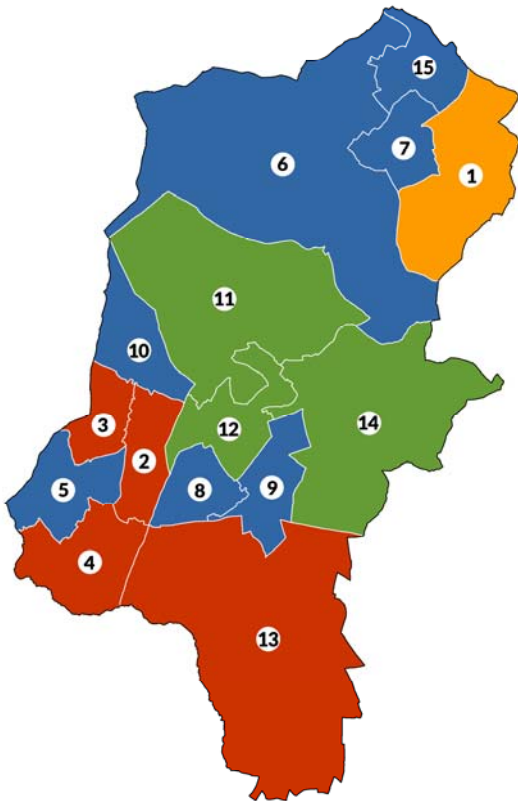
- |                               |                         |                    |
|-------------------------------|-------------------------|--------------------|
| 1. Brighouse                  | 7. Luddendenfoot        | 13. Skircoat       |
| 2. Calder                     | 8. Northowram and Shelf | 14. Sowerby Bridge |
| 3. Elland                     | 9. Ovenden              | 15. Todmorden      |
| 4. Greetland and Stainland    | 10. Park                | 16. Town           |
| 5. Hipperholme and Lighcliffe | 11. Rastrick            | 17. Warley         |
| 6. Illingworth and Mixenden   | 12. Ryburn              |                    |

## Cambridge



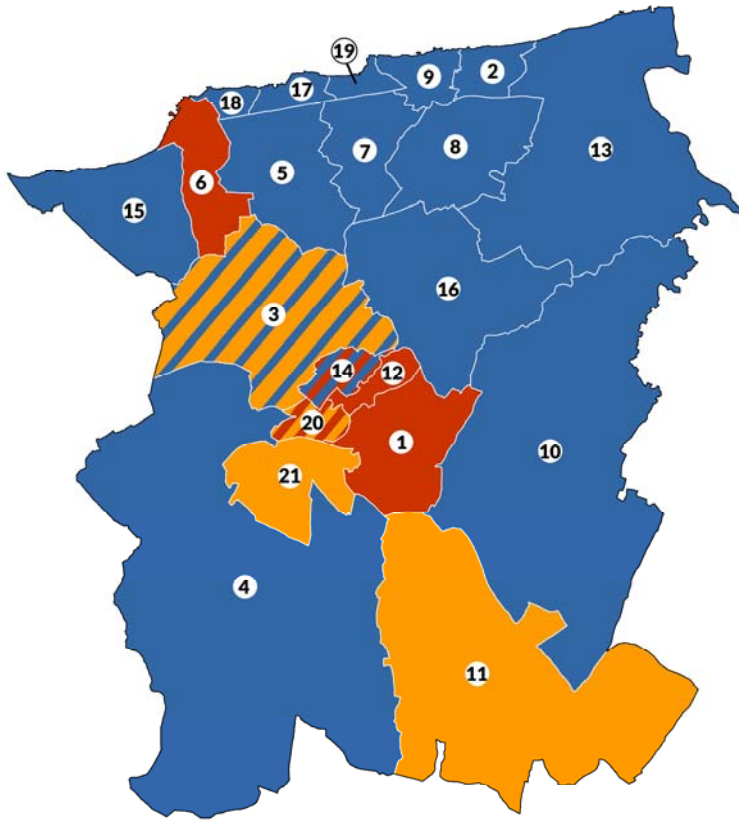
1. Abbey
2. Arbury
3. Castle
4. Cherry Hinton
5. Coleridge
6. East Chesterton
7. King's Hedges
8. Market
9. Newnham
10. Petersfield
11. Queen Ediths
12. Romsey
13. Trumpington
14. West Chesterton

## Cannock Chase



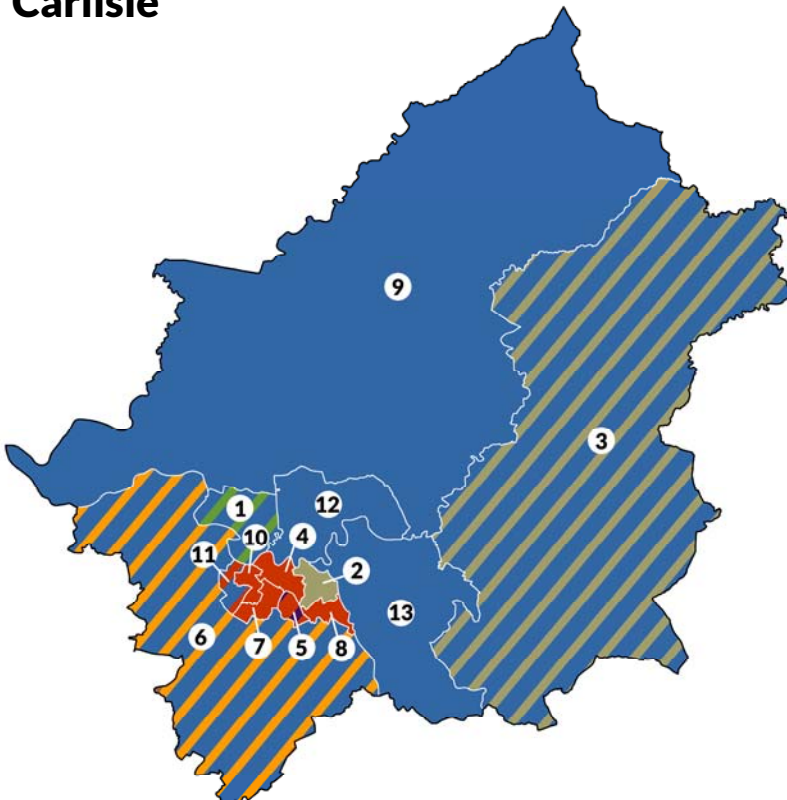
1. Brereton and Ravenhill
2. Cannock East
3. Cannock North
4. Cannock South
5. Cannock West
6. Etching Hill and The Heath
7. Hagley
8. Hawks Green
9. Heath Hayes East and Wimblebury
10. Hednesford Green Heath
11. Hednesford North
12. Hednesford South
13. Norton Canes
14. Rawnsley
15. Western Springs

## Canterbury



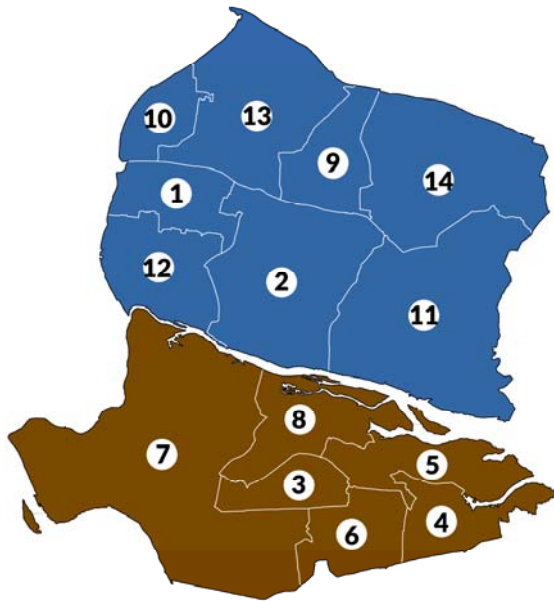
1. Barton
2. Beltinge
3. Blean Forest
4. Chartham and Stone Street
5. Chestfield
6. Gorrell
7. Greenhill
8. Herne and Broomfield
9. Heron
10. Little Stour and Adisham
11. Nailbourne
12. Northgate
13. Reculver
14. St Stephen's
15. Seasalter
16. Sturry
17. Swalecliffe
18. Tankerton
19. West Bay
20. Westgate
21. Wincheap

## Carlisle



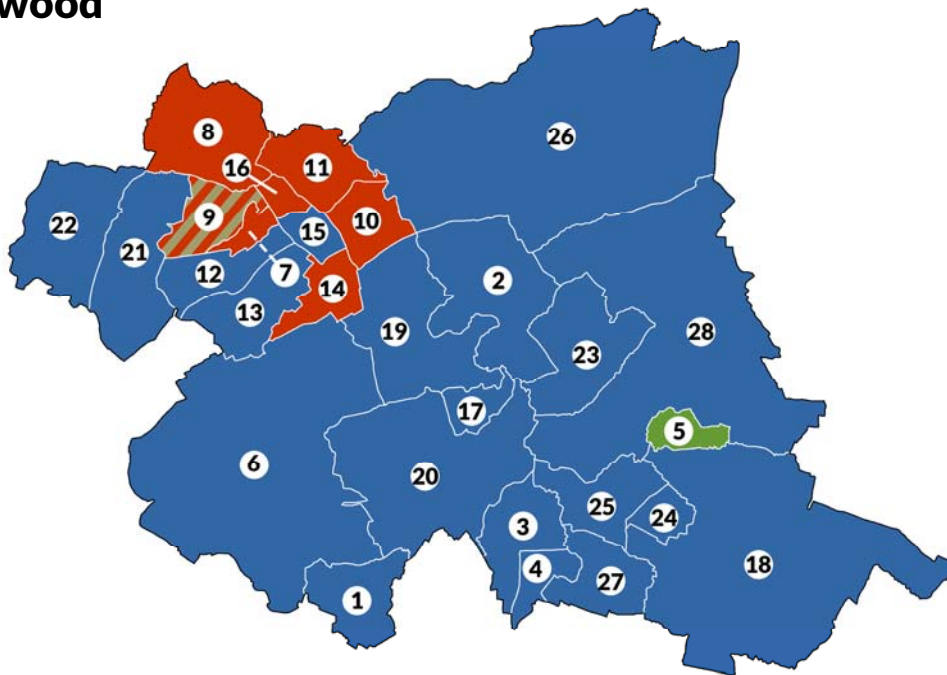
1. Belah and Kingmoor
2. Botcherby and Harraby North
3. Brampton and Fellside
4. Cathedral and Castle
5. Currock and Upperby
6. Dalston and Burgh
7. Denton Holme and Morton South
8. Harraby South and Parklands
9. Longtown and the Border
10. Newtown and Morton North
11. Sandsfield and Morton West
12. Stanwix and Houghton
13. Wetheral and Corby

## Castle Point



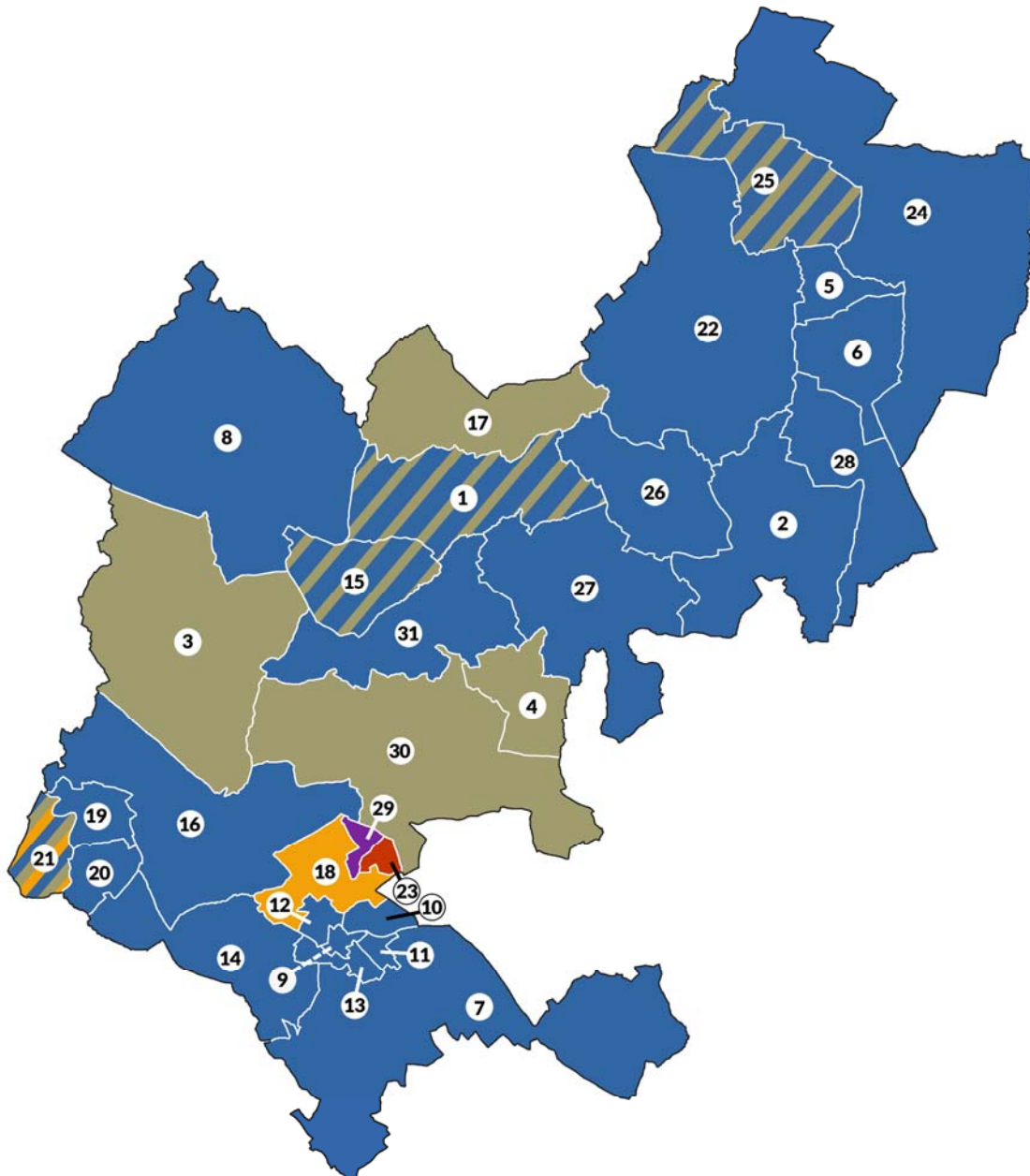
1. Appleton
2. Boyce
3. Canvey Island Central
4. Canvey Island East
5. Canvey Island North
6. Canvey Island South
7. Canvey Island West
8. Canvey Island Winter Gardens
9. Cedar Hall
10. St George's
11. St James'
12. St Mary's
13. St Peter's
14. Victoria

## Charnwood



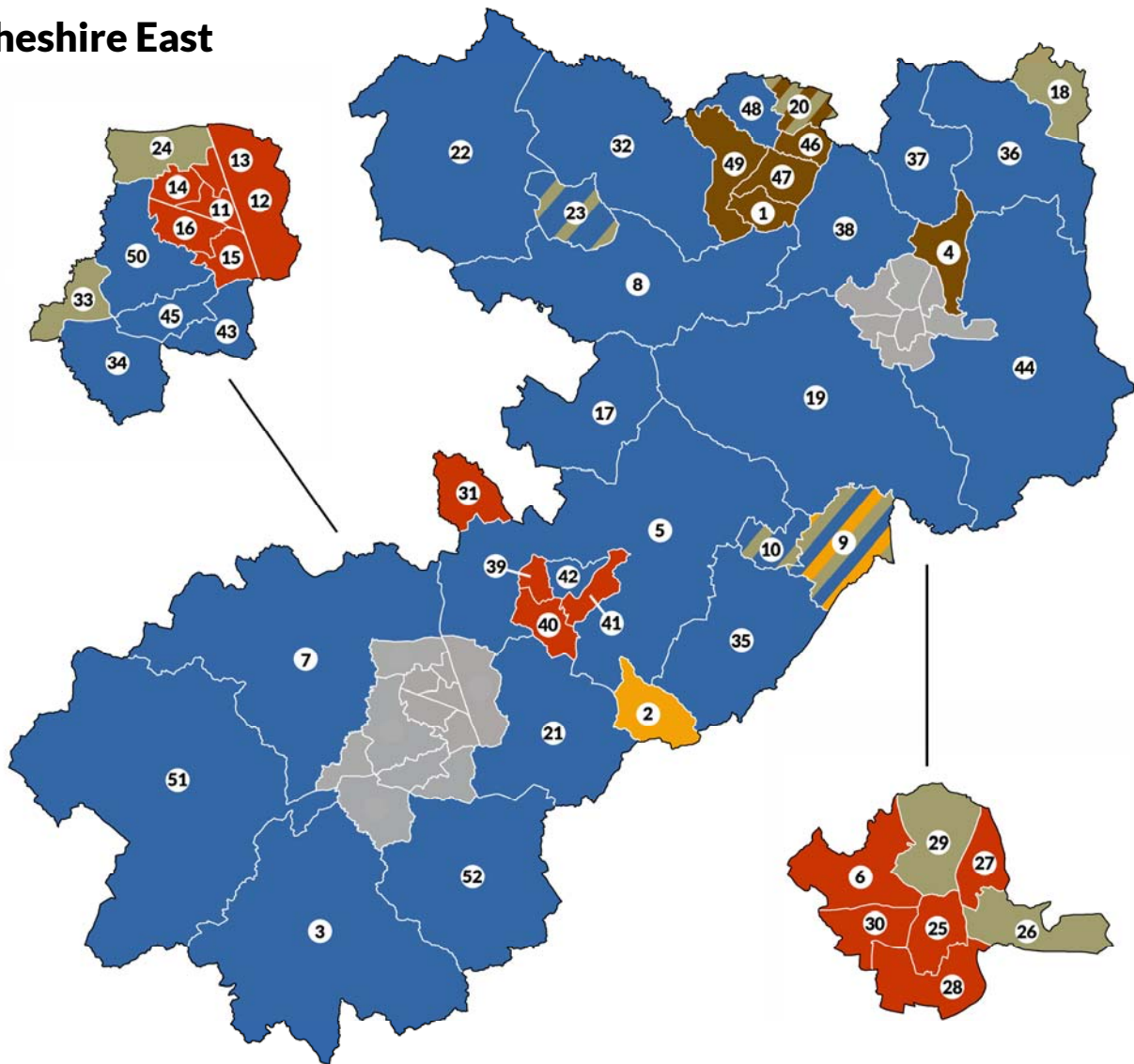
- |                                     |                                |                             |
|-------------------------------------|--------------------------------|-----------------------------|
| 1. Anstey                           | 10. Loughborough Hastings      | 20. Rothley and Thurstaston |
| 2. Barrow and Sileby West           | 11. Loughborough Lemyngton     | 21. Shepshed East           |
| 3. Birstall Wanlip                  | 12. Loughborough Nanpantan     | 22. Shepshed West           |
| 4. Birstall Watermead               | 13. Loughborough Outwoods      | 23. Sileby                  |
| 5. East Goscote                     | 14. Loughborough Shelthorpe    | 24. Syston East             |
| 6. Forest Bradgate                  | 15. Loughborough Southfields   | 25. Syston West             |
| 7. Loughborough Ashby               | 16. Loughborough Storer        | 26. The Wolds               |
| 8. Loughborough Dishley and Hathern | 17. Mountsorrel                | 27. Thurmaston              |
| 9. Loughborough Garendon            | 18. Queniborough               | 28. Wreake Villages         |
|                                     | 19. Quorn & Mountsorrel Castle |                             |

# Central Bedfordshire



- |                                    |                                       |
|------------------------------------|---------------------------------------|
| 1. Ampthill                        | 17. Houghton Conquest and Haynes      |
| 2. Arlesey                         | 18. Houghton Hall                     |
| 3. Aspley and Woburn               | 19. Leighton Buzzard North            |
| 4. Barton-le-Clay                  | 20. Leighton Buzzard South            |
| 5. Biggleswade North               | 21. Linslade                          |
| 6. Biggleswade South               | 22. Northill                          |
| 7. Caddington                      | 23. Parkside                          |
| 8. Cranfield and Marston Moretaine | 24. Potton                            |
| 9. Dunstable Central               | 25. Sandy                             |
| 10. Dunstable Icknield             | 26. Shefford                          |
| 11. Dunstable Mansfield            | 27. Silsoe and Shillington            |
| 12. Dunstable Northfields          | 28. Stotfold and Langford             |
| 13. Dunstable Watling              | 29. Tithe Farm                        |
| 14. Eaton Bray                     | 30. Toddington                        |
| 15. Flitwick                       | 31. Westoning, Flitton and Greenfield |
| 16. Heath and Reach                |                                       |

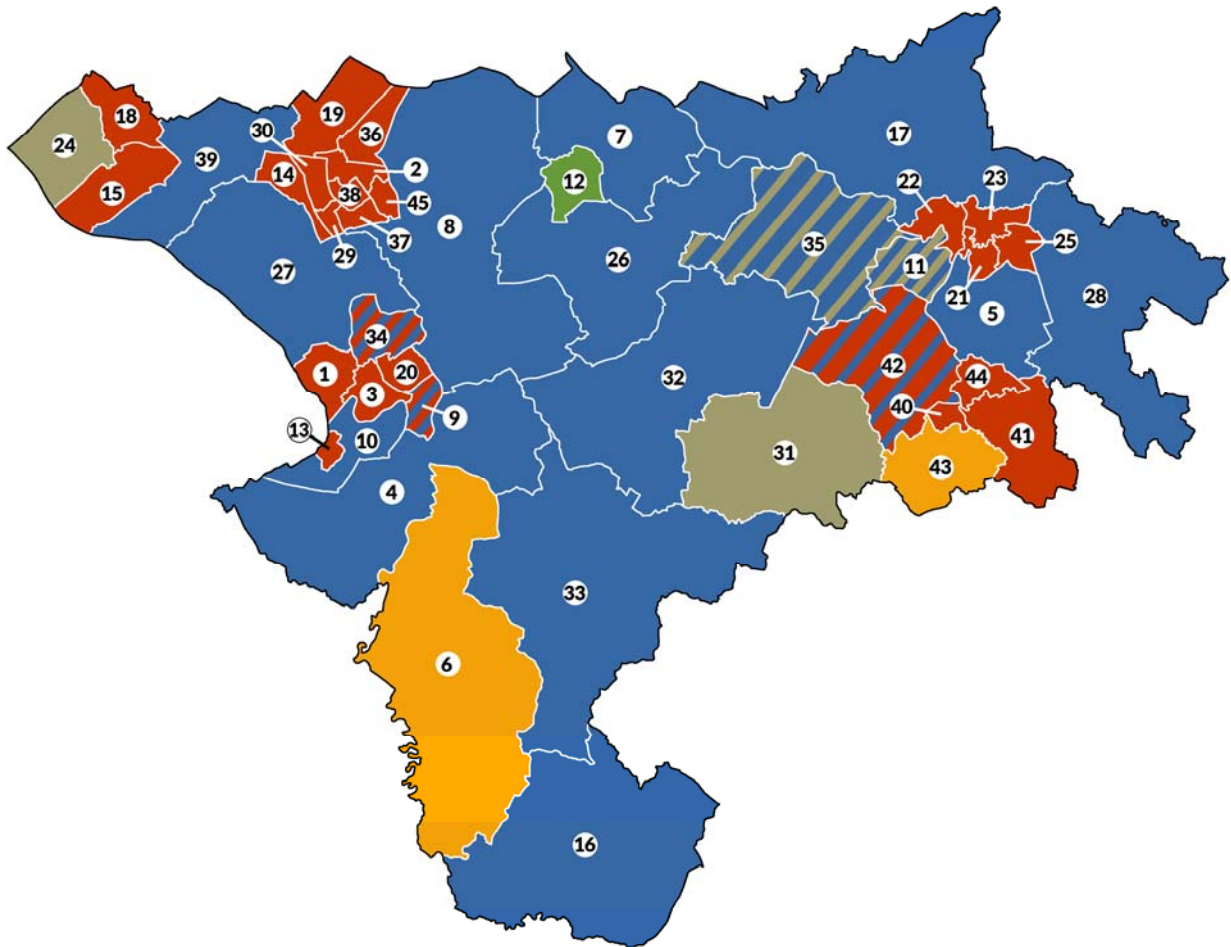
# Cheshire East



- |                           |                                  |                                         |
|---------------------------|----------------------------------|-----------------------------------------|
| 1. Alderley Edge          | 19. Gawsworth                    | 37. Poynton West and Adlington          |
| 2. Alsager                | 20. Handforth                    | 38. Prestbury                           |
| 3. Audlem                 | 21. Haslington                   | 39. Sandwich Elworth                    |
| 4. Bollington             | 22. High Legh                    | 40. Sandbach Ettiley Heath and Wheelock |
| 5. Brereton Rural         | 23. Knutsford                    | 41. Sandbach Heath and East             |
| 6. Broken Cross and Upton | 24. Leighton                     | 42. Sandbach Town                       |
| 7. Bunbury                | 25. Macclesfield Central         | 43. Shavington                          |
| 8. Chelford               | 26. Macclesfield East            | 44. Sutton                              |
| 9. Congleton East         | 27. Macclesfield Hurdsfield      | 45. Willaston and Rope                  |
| 10. Congleton West        | 28. Macclesfield South           | 46. Wilmslow Dean Row                   |
| 11. Crewe Central         | 29. Macclesfield Tytherington    | 47. Wilmslow East                       |
| 12. Crewe East            | 30. Macclesfield West and Ivy    | 48. Wilmslow Lacey Green                |
| 13. Crewe North           | 31. Middlewich                   | 49. Wilmslow West                       |
| 14. Crewe St Barnabas     | 32. Mobberley                    | 50. Wistaston                           |
| 15. Crewe South           | 33. Nantwich North and West      | 51. Wrenbury                            |
| 16. Crewe West            | 34. Nantwich South and Stapeley  | 52. Wybunbury                           |
| 17. Dane Valley           | 35. Odd Rode                     |                                         |
| 18. Disley                | 36. Poynton East & Pott Shrigley |                                         |

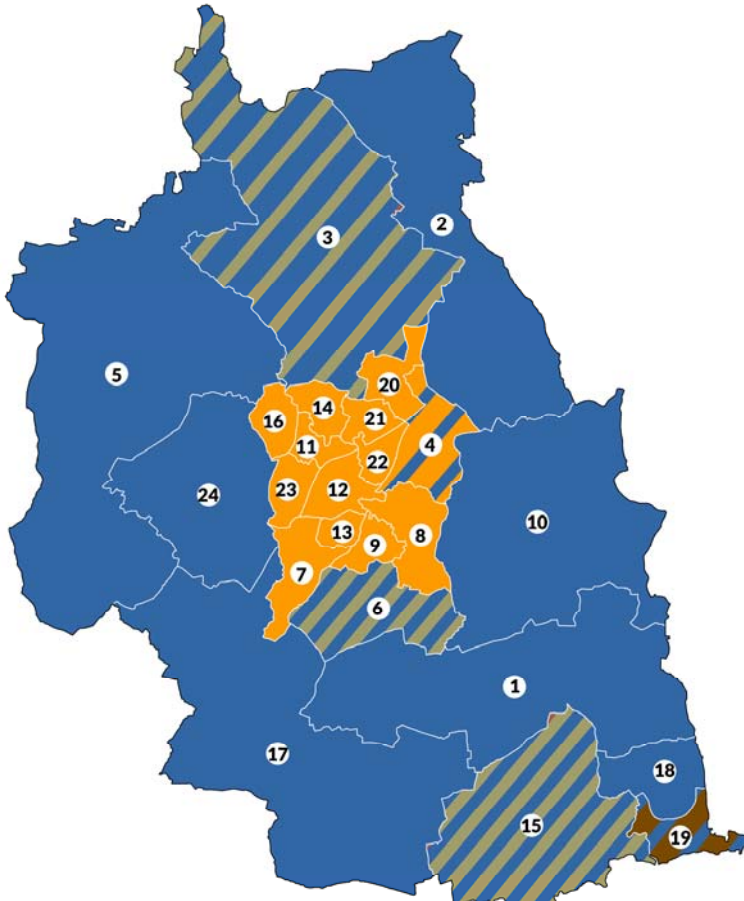


# Cheshire West and Chester



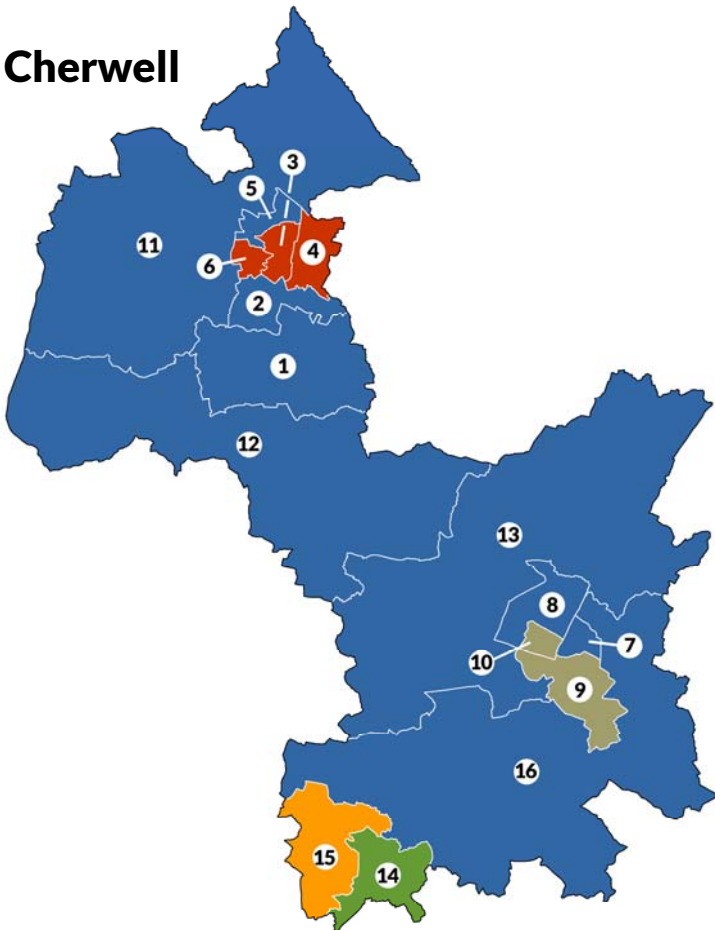
- |                                    |                                     |                              |
|------------------------------------|-------------------------------------|------------------------------|
| 1. Blacon                          | 15. Little Neston                   | 31. Tarporley                |
| 2. Central and Grange              | 16. Malpas                          | 32. Tarvin and Kelsall       |
| 3. Chester City and Garden Quarter | 17. Marbury                         | 33. Tattenhall               |
| 4. Christleton and Huntington      | 18. Neston                          | 34. Upton                    |
| 5. Davenham, Moulton and Kingsmead | 19. Netherpool                      | 35. Weaver and Cuddington    |
| 6. Farndon                         | 20. Newton and Hoole                | 36. Westminster              |
| 7. Frodsham                        | 21. Northwich Leftwich              | 37. Whitby Groves            |
| 8. Goway Rural                     | 22. Northwich Winnington and Castle | 38. Whitby Park              |
| 9. Great Boughton                  | 23. Northwich Witton                | 39. Willaston and Thornton   |
| 10. Handbridge Park                | 24. Parkgate                        | 40. Winsford Dene            |
| 11. Hartford and Greenbank         | 25. Rudheath                        | 41. Winsford Gravel          |
| 12. Helsby                         | 26. Sandstone                       | 42. Winsford Over and Verdin |
| 13. Lache                          | 27. Saughall and Mollington         | 43. Winsford Swanlow         |
| 14. Ledsham and Manor              | 28. Shakerley                       | 44. Winsford Wharton         |
|                                    | 29. Strawberry                      | 45. Wolverham                |
|                                    | 30. Sutton Villages                 |                              |

## Chelmsford



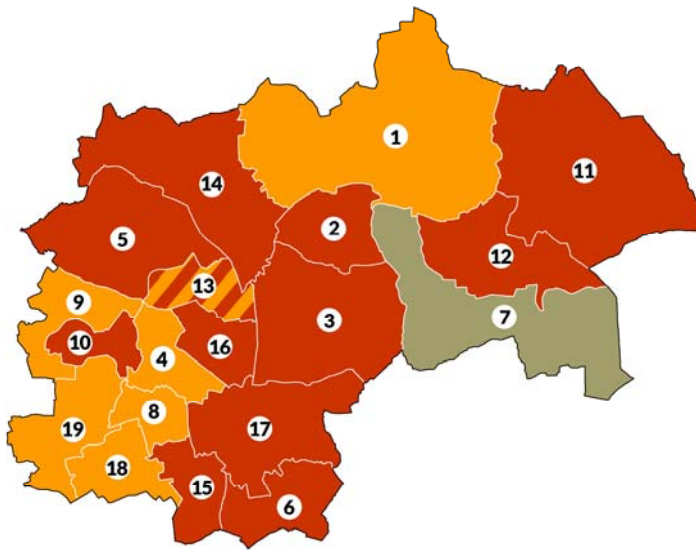
1. Bicknacre and West Hanningfield
2. Boreham and The Leighs
3. Broomfield and The Walthams
4. Chelmer Village and Beaulieu Park
5. Chelmsford Rural West
6. Galleywood
7. Goat Hall
8. Great Baddow East
9. Great Baddow West
10. Little Baddow, Danbury and Sandon
11. Marconi
12. Moulsham and Central
13. Patching Hall
14. Rettendon and Runwell
15. St Andrew's
16. South Hanningfield, Stock and Margaretting
17. South Woodham: Chetwood and Collingwood
18. South Woodham: Elmwood & Woodville
19. Springfield North
20. The Lawns
21. Trinity
22. Waterhouse Farm
23. Writtle

## Cherwell



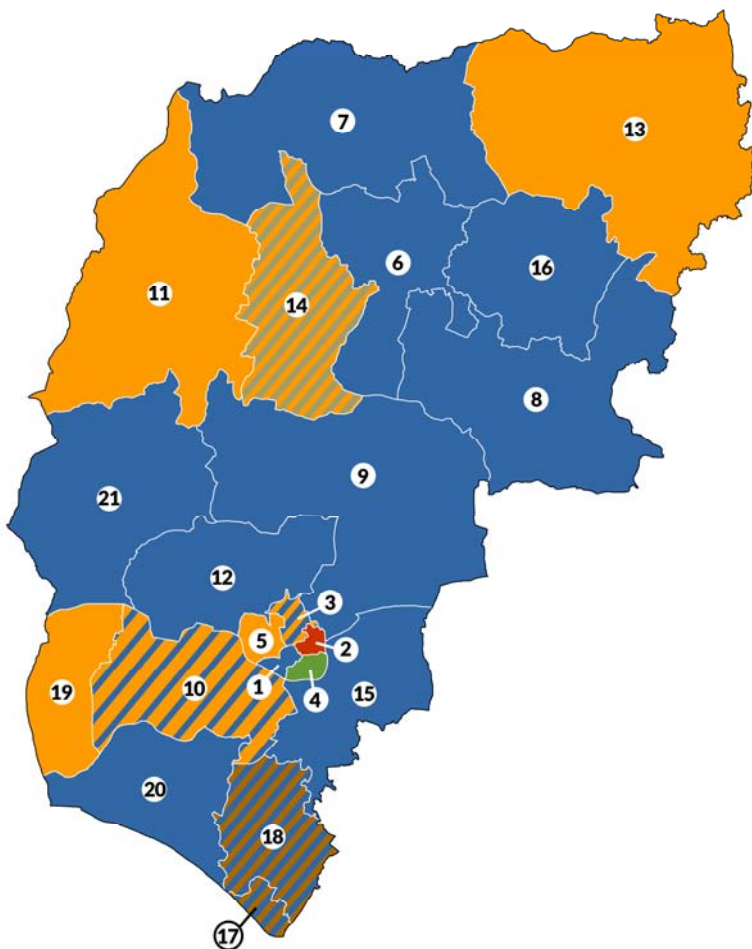
1. Adderbury, Bloxham and Bodicote
2. Banbury Calthorpe and Easington
3. Banbury Cross and Neithrop
4. Banbury Grimsbury and Hightown
5. Banbury Hardwick
6. Banbury Ruscote
7. Bicester East
8. Bicester North and Caversfield
9. Bicester South and Ambrosden
10. Bicester West
11. Copredy, Sibfords and Wroxton
12. Deddington
13. Fringfords and Heyfords
14. Kidlington East
15. Kidlington West
16. Launton and Otmoor

## Chesterfield



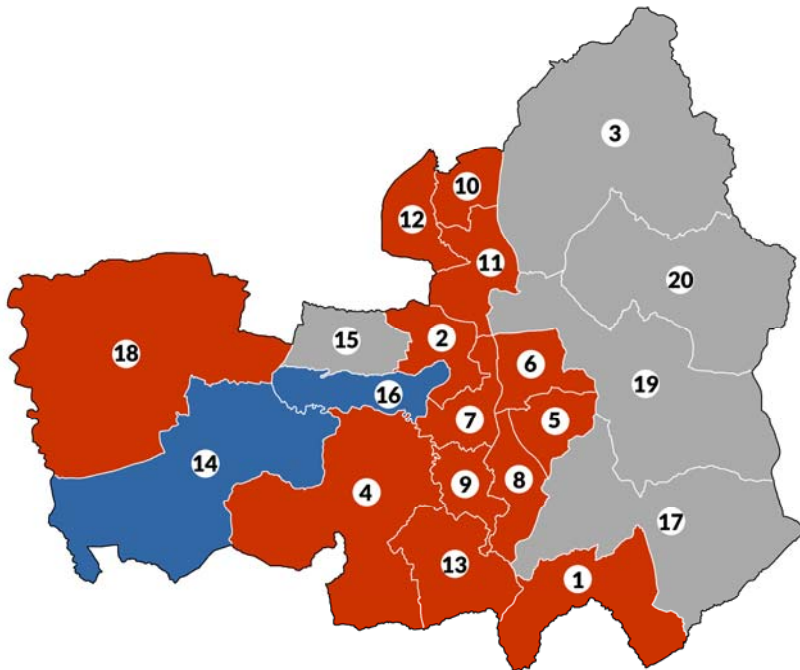
1. Barrow Hill and New Whittington
2. Brimington North
3. Brimington South
4. Brockwell
5. Dunston
6. Hasland
7. Hollingwood and Inkersall
8. Holmebrook
9. Linacre
10. Loundsley Green
11. Lowgates and Woodthorpe
12. Middlecourt
13. Moor
14. Old Whittington
15. Rother
16. St Helen's
17. St Leonard's
18. Walton
19. West

## Chichester



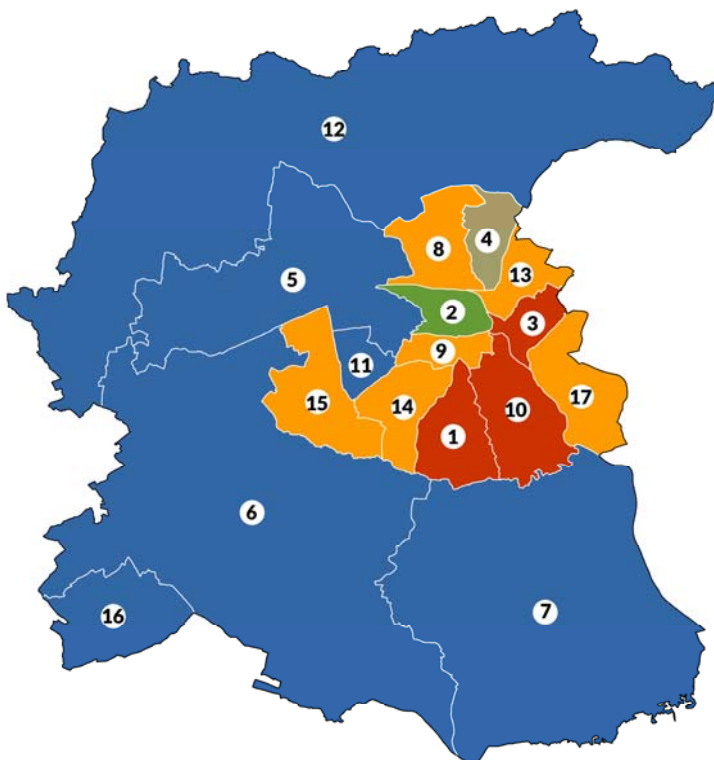
1. Chichester Central
2. Chichester East
3. Chichester North
4. Chichester South
5. Chichester West
6. Easebourne
7. Fernhurst
8. Fittleworth
9. Goodwood
10. Harbour Villages
11. Harting
12. Lavant
13. Loxwood
14. Midhurst
15. North Mundham and Tangmere
16. Petworth
17. Selsey South
18. Sidlesham with Selsey North
19. Southbourne
20. The Witterings
21. Westbourne

## Chorley



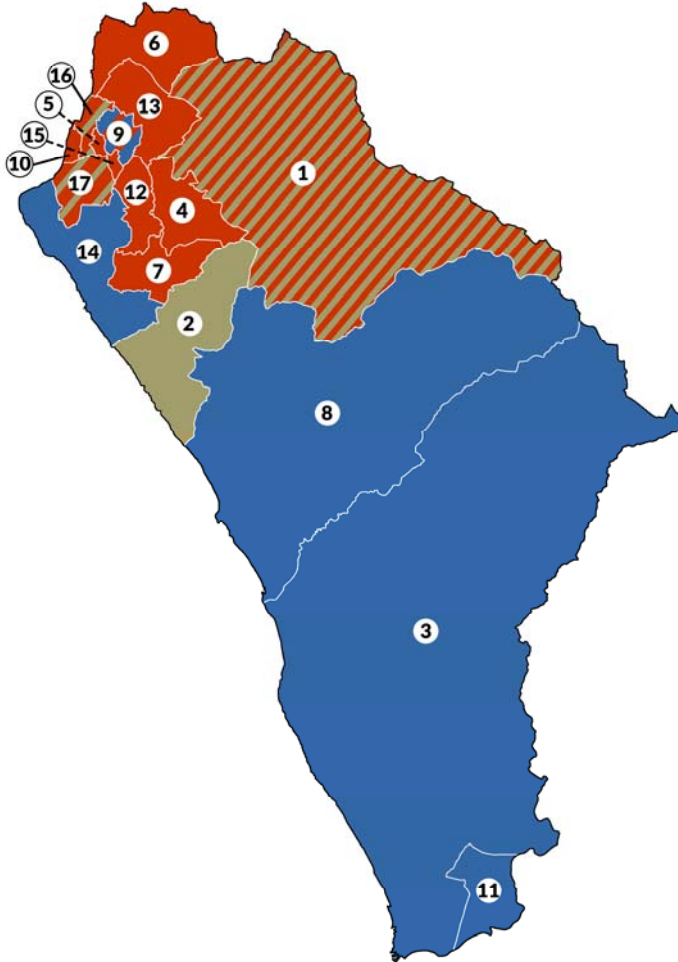
1. Adlington and Anderton
2. Astley and Buckshaw
3. Brindle and Hoghton
4. Chisnall
5. Chorley East
6. Chorley North East
7. Chorley North West
8. Chorley South East
9. Chorley South West
10. Clayton-le-Woods and Whittle-le-Woods
11. Clayton-le-Woods North
12. Clayton-le-Woods West and Cuerden
13. Coppull
14. Eccleston and Mawdesley
15. Euxton North
16. Euxton South
17. Heath Chanock and Rivington
18. Lostock
19. Pennine
20. Wheelton and Withnell

## Colchester



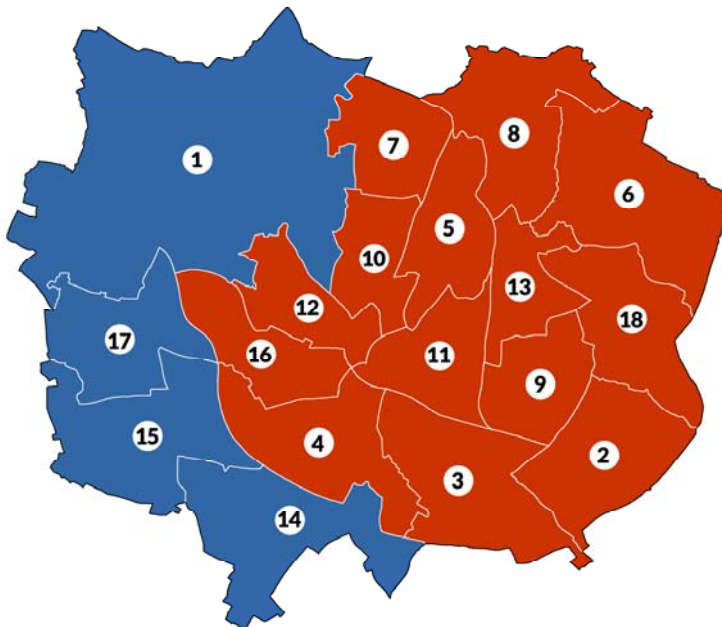
1. Berechurch
2. Castle
3. Greenstead
4. Highwoods
5. Lexden and Braiswick
6. Marks Tey and Layer
7. Mersea and Pyefleet
8. Mile End
9. New Town and Christchurch
10. Old Heath and The Hythe
11. Prettygate
12. Rural North
13. St Anne's and St John's
14. Shrub End
15. Stanway
16. Tiptree
17. Wivenhoe

## Copeland



1. Arlecdon and Ennerdale
2. Beckermeth
3. Black Combe and Scafell
4. Cleator Moor
5. Corcickle
6. Distington, Lowca and Parton
7. Egremont
8. Gosforth and Seascale
9. Hillcrest
10. Kells
11. Millom
12. Moor Row and Bigrigg
13. Moresby
14. St Bees
15. Sneckyeat
16. Whitehaven Central
17. Whiteaven South

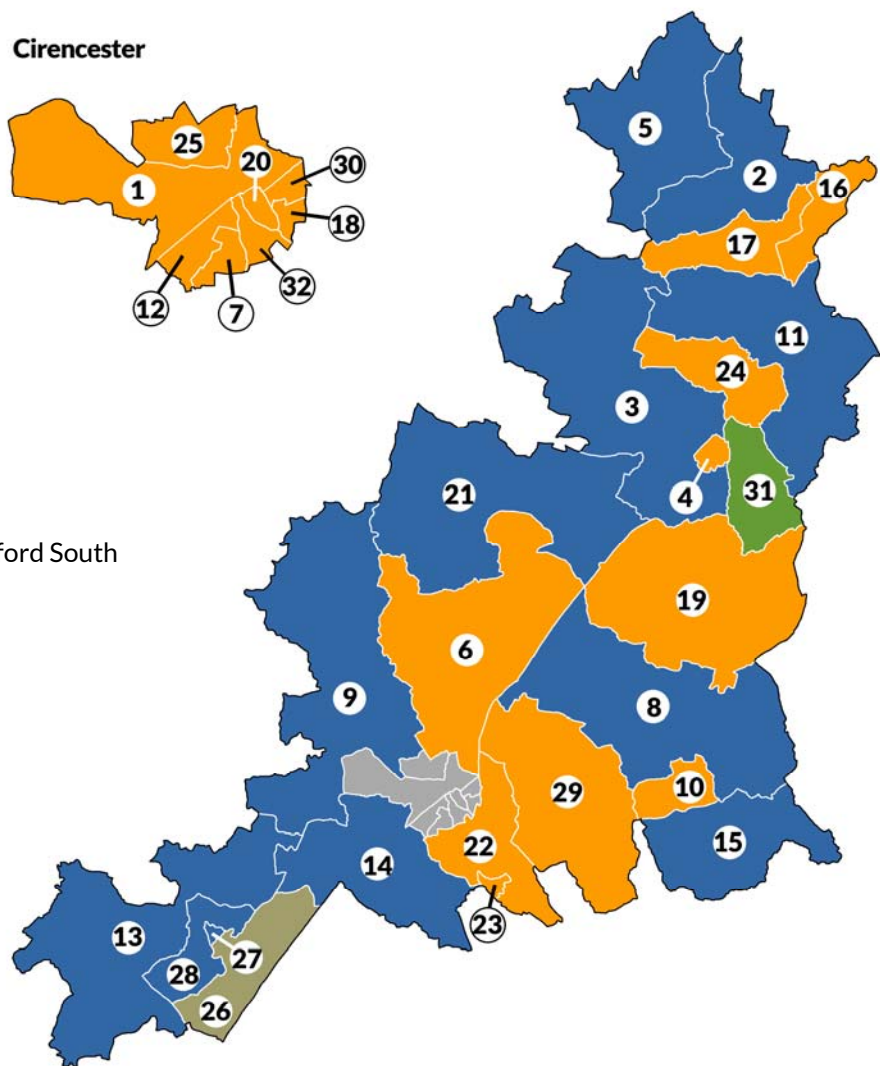
## Coventry



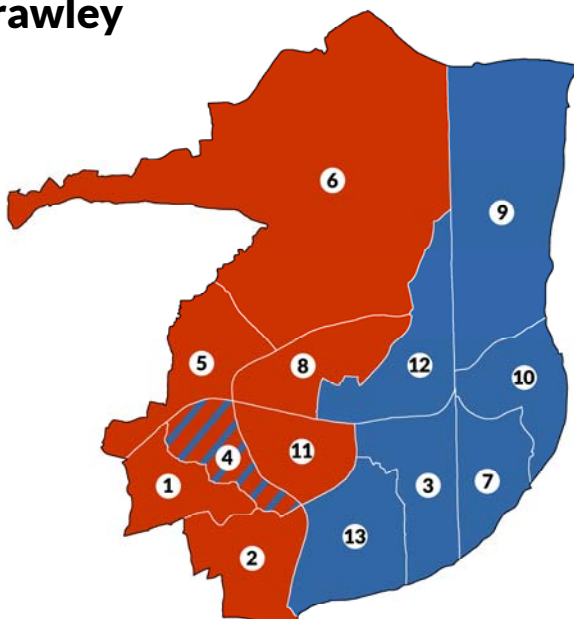
1. Bablake
2. Binley and Willenhall
3. Cheylesmore
4. Earlsdon
5. Foleshill
6. Henley
7. Holbrook
8. Longford
9. Lower Stoke
10. Radford
11. St Michael's
12. Sherbourne
13. Upper Stoke
14. Wainbody
15. Westwood
16. Whoberley
17. Woodlands
18. Wyken

# Cotswold

1. Abbey
2. Blockley
3. Bourton Vale
4. Bourton Village
5. Campden and Vale
6. Chedworth and Churn Valley
7. Chesterton
8. Coln Valley
9. Ermin
10. Fairford North
11. Fossebridge
12. Four Acres
13. Grumbolds Ash with Avening
14. Kemble
15. Lechlade, Kempsford and Fairford South
16. Moreton East
17. Moreton West
18. New Mills
19. Northleach
20. St Michael's
21. Sandywell
22. Siddington and Cerney Rural
23. South Cerney Village
24. Stow
25. Stratton
26. Tetbury East and Rural
27. Tetbury Town
28. Tetbury with Upton
29. The Ampneys and Hampton
30. The Beeches
31. The Rissingtons
32. Watermoor



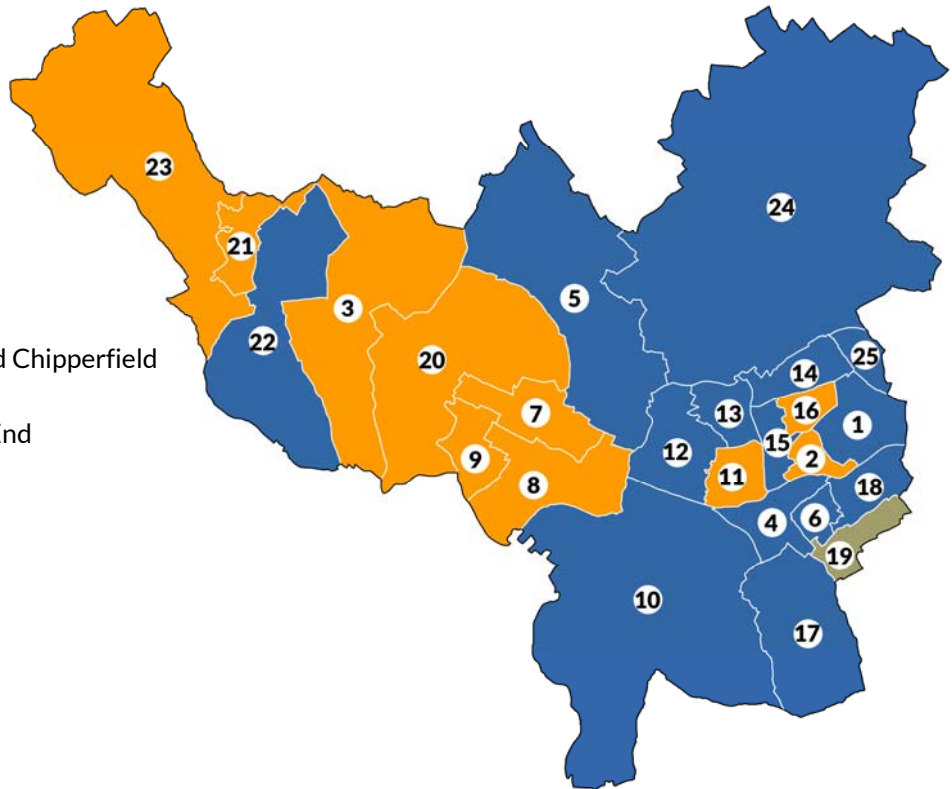
# Crawley



1. Bewbush and North Broadfield
2. Broadfield
3. Furnace Green
4. Gossops Green and North East Broadfield
5. Ifield
6. Langley Green and Tushmore
7. Maidenbower
8. Northgate and West Green
9. Pound Hill North and Forge Wood
10. Pound Hill South and Worth
11. Southgate
12. Three Bridges
13. Tilgate

## Dacorum

1. Adeyfield East
2. Adeyfield West
3. Aldbury and Wigginton
4. Apsley and Corner Hall
5. Ashridge
6. Bennetts End
7. Berkhamsted Castle
8. Berkhamsted East
9. Berkhamsted West
10. Bovington, Flaunden and Chipperfield
11. Boxmoor
12. Chaulden and Warners End
13. Gadebridge
14. Grovehill
15. Hemel Hempstead Town
16. Highfield
17. Kings Landley
18. Leverstock Green
19. Nash Mills
20. Northchurch
21. Tring Central
22. Tring East
23. Tring West and Rural
24. Watling
25. Woodhall Farm

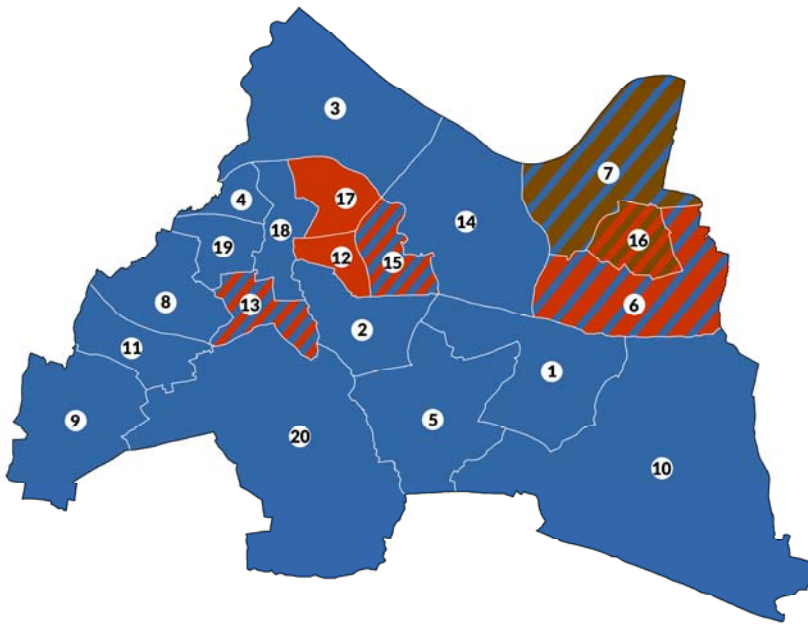


## Darlington

1. Bank Top and Lascelles
2. Brinkburn and Faverdale
3. Cockerton
4. College
5. Eastbourne
6. Harrowgate Hill
7. Haughton and Springfield
8. Heighington and Coniscliffe
9. Hummersknott
10. Hurworth
11. Mowden
12. North Road
13. Northgate
14. Park East
15. Park West
16. Pierremont
17. Red Hall and Lingfield
18. Sadberge & Middleton St George
19. Stephenson
20. Whinfield

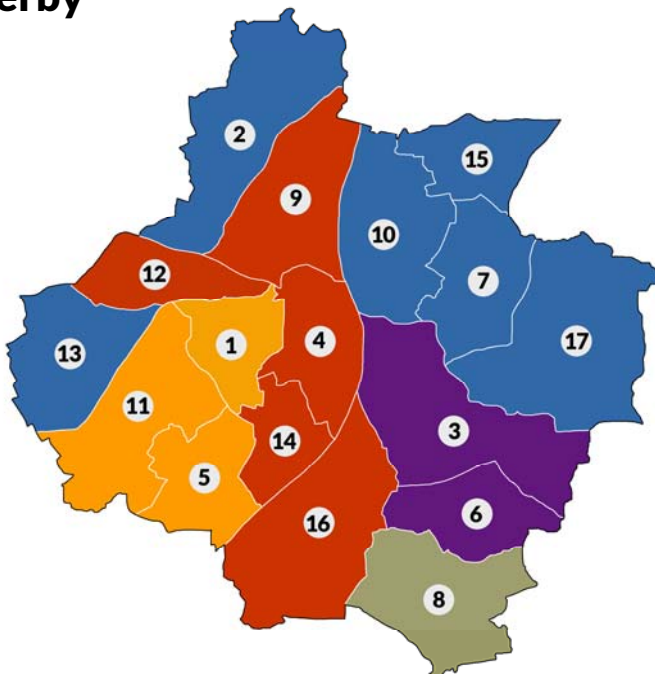


## Dartford



1. Bean and Village Park
2. Brent
3. Bridge
4. Burnham
5. Darenth
6. Ebbsfleet
7. Greenhithe and Knockhall
8. Heath
9. Joydens Wood
10. Longfield, New Barn and Southfleet
11. Maypole and Leyton Cross
12. Newtown
13. Princes
14. Stone Castle
15. Stone House
16. Swanscombe
17. Temple Hill
18. Town
19. West Hill
20. Wilmington, Sutton-at-Hone and Hawley

## Derby

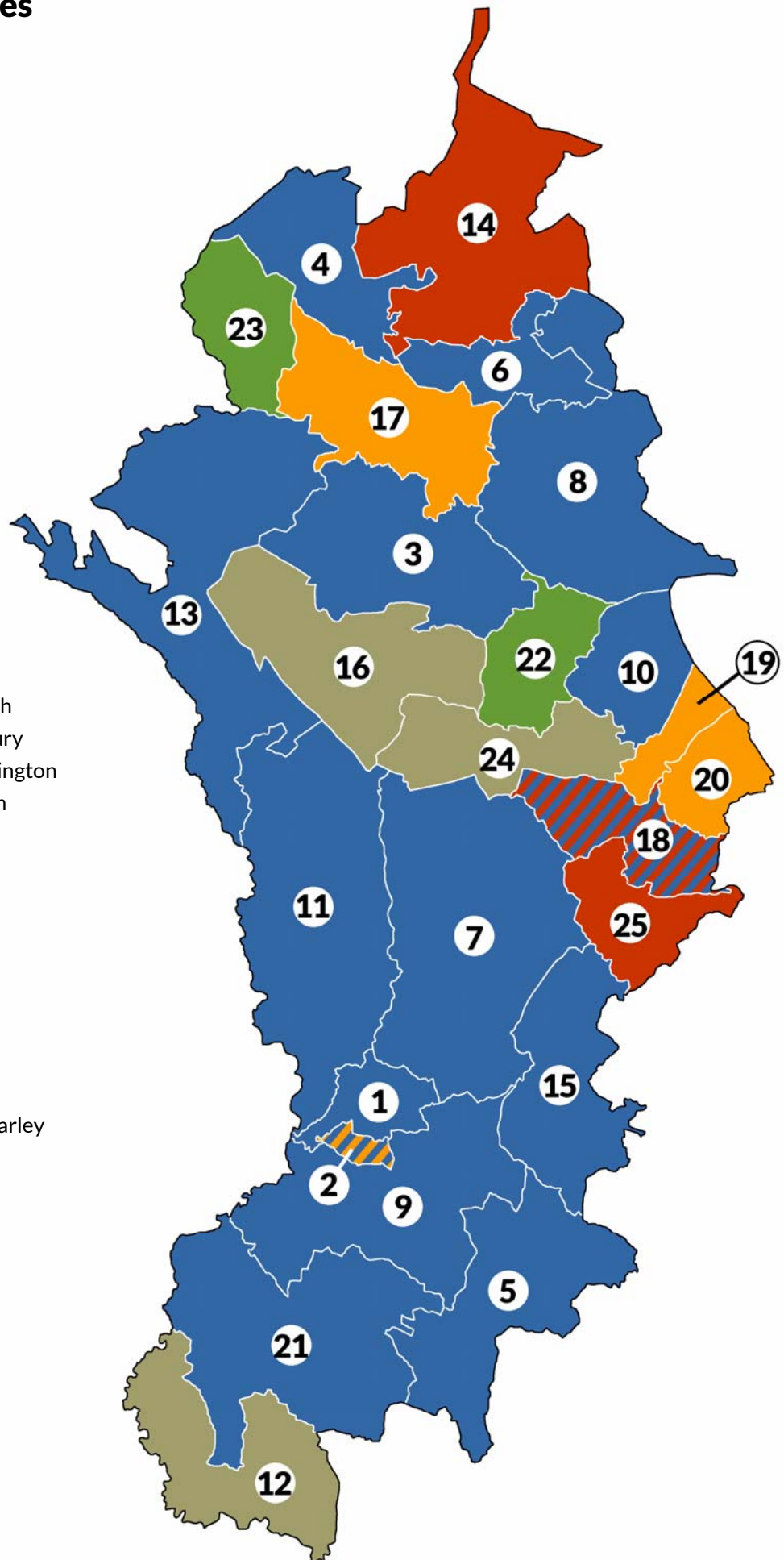


1. Abbey
2. Allestree
3. Alvaston
4. Arboretum
5. Blagreaves
6. Boulton
7. Chaddesden
8. Chellaston
9. Darley
10. Derwent
11. Littleover
12. Mackworth
13. Mickleover
14. Normanton
15. Oakwood
16. Sinfyn
17. Spondon

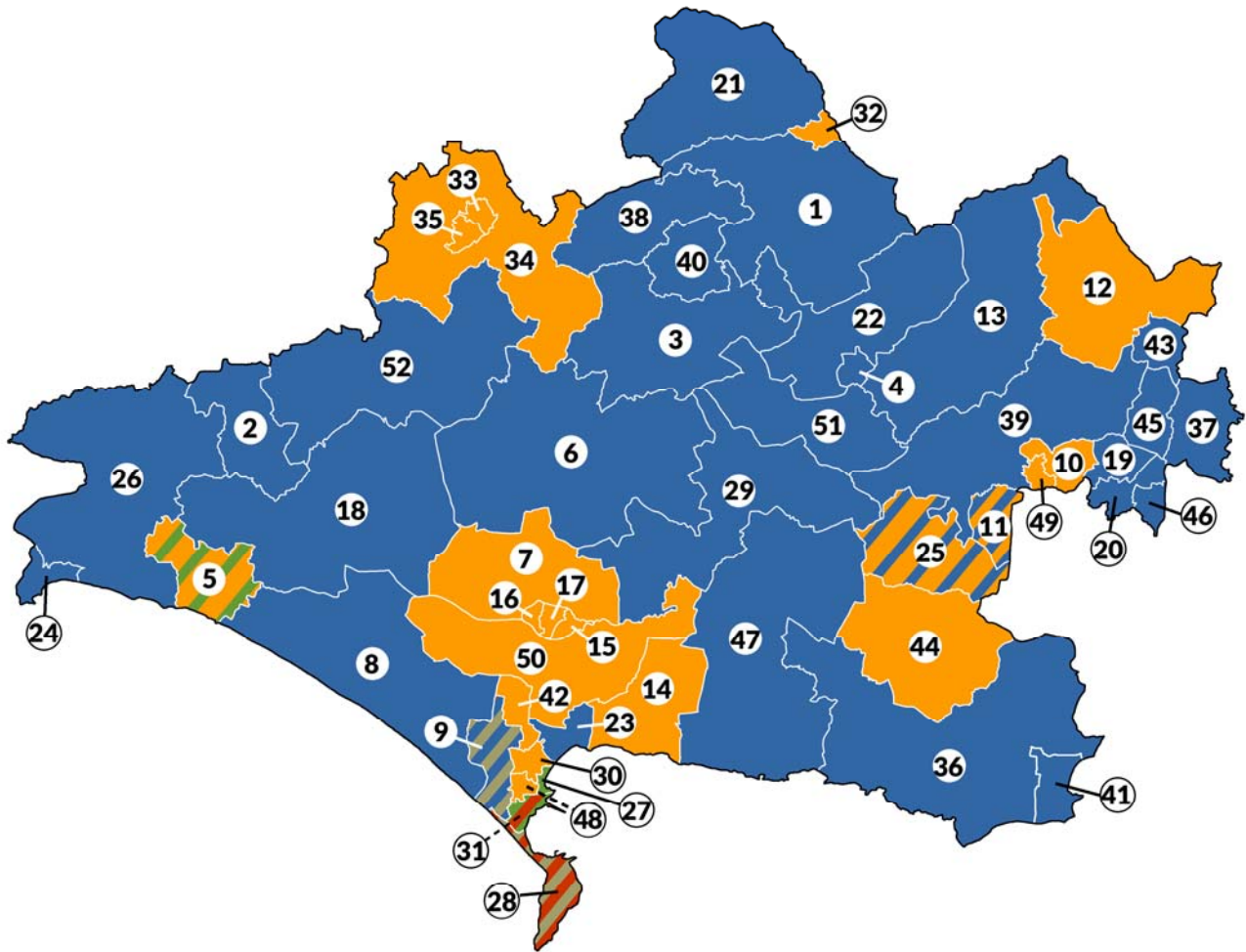


# Derbyshire Dales

1. Ashbourne North
2. Ashbourne South
3. Bakewell
4. Bradwell
5. Brailsford
6. Calver
7. Carsington Water
8. Chatsworth
9. Clifton and Bradley
10. Darley Dale
11. Dovedale and Parwich
12. Doveridge and Sudbury
13. Hartington and Taddington
14. Hathersage and Eyam
15. Hulland
16. Lathkill and Bradford
17. Litton and Longstone
18. Masson
19. Matlock All Saints
20. Matlock St Giles
21. Norbury
22. Stanton
23. Tideswell
24. Winster and South Darley
25. Wirksworth

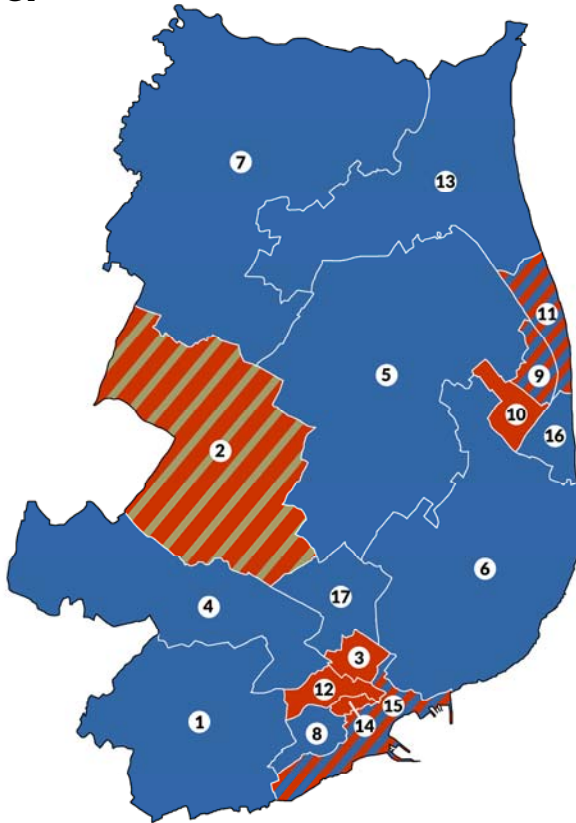


# Dorset



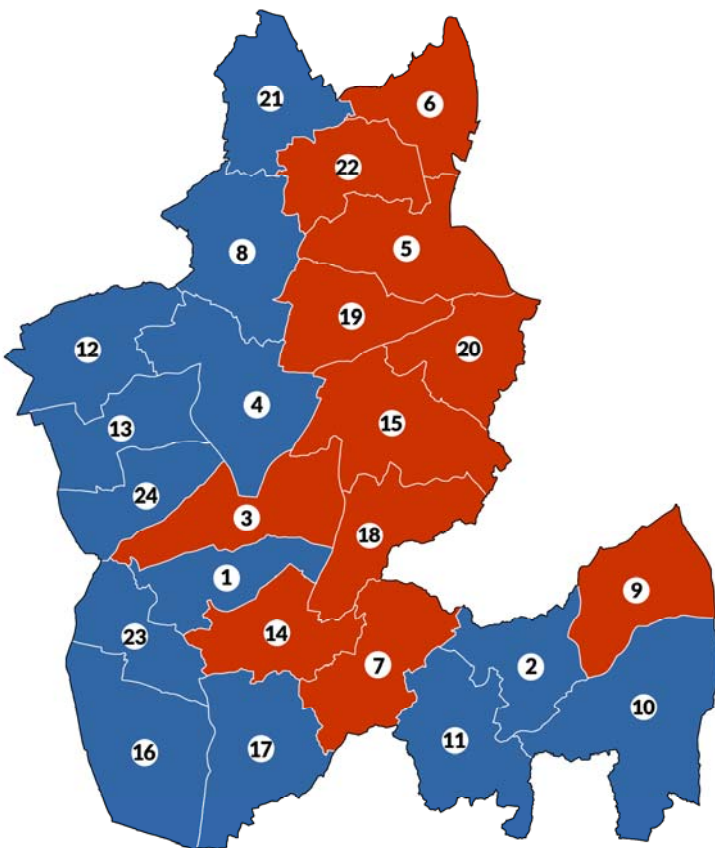
- |                                        |                                      |                                       |
|----------------------------------------|--------------------------------------|---------------------------------------|
| 1. Beacon                              | 20. Ferndown South                   | 37. St Leonards and St Ives           |
| 2. Beaminster                          | 21. Gillingham                       | 38. Stalbridge and Marnhull           |
| 3. Blackmore Vale                      | 22. Hill Forts and Upper Tarrant     | 39. Stour and Allen Vale              |
| 4. Blandford                           | 23. Littlemoor and Preston           | 40. Sturminster Newton                |
| 5. Bridport                            | 24. Lyme and Charmouth               | 41. Swanage                           |
| 6. Chalk Valleys                       | 25. Lytchett Matravers and Upton     | 42. Upwey and Broadway                |
| 7. Charminster St Marys                | 26. Marshwood Vale                   | 43. Verwood                           |
| 8. Chesil Bank                         | 27. Melcombe Regis                   | 44. Wareham                           |
| 9. Chickerell                          | 28. Portland                         | 45. West Moors and Three Legged Cross |
| 10. Colehill and Wimborne Minster East | 29. Puddletown and Lower Winterborne | 46. West Parley                       |
| 11. Corfe Mullen                       | 30. Radipole                         | 47. West Purbeck                      |
| 12. Cranborne and Aderholt             | 31. Rodwell and Wyke                 | 48. Westham                           |
| 13. Cranborne Chase                    | 32. Shaftesbury Town                 | 49. Wimborne Minster                  |
| 14. Crossways                          | 33. Sherborne East                   | 50. Winterborne and Broadmayne        |
| 15. Dorchester East                    | 34. Sherborne Rural                  | 51. Winterborne North                 |
| 16. Dorchester Poundbury               | 35. Sherborne West                   | 52. Yetminster                        |
| 17. Dorchester West                    | 36. South East Purbeck               |                                       |
| 18. Eggardon                           |                                      |                                       |
| 19. Ferndown North                     |                                      |                                       |

## Dover



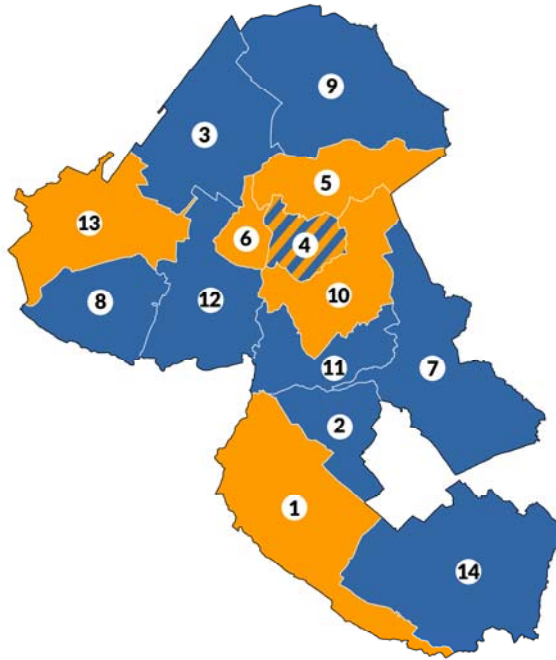
1. Alkham and Caple-le-Ferne
2. Aylesham, Eythorne and Shepherdswell
3. Buckland
4. Dover Downs and River
5. Eastry Rural
6. Guston, Kingsdown and St Margaret's-at-Cliffe
7. Little Stour and Ashstone
8. Maxton and Elms Vale
9. Middle Deal
10. Mill Hill
11. North Deal
12. St Radigund's
13. Sandwich
14. Tower Hamlets
15. Town and Castle
16. Walmer
17. Whitfield

## Dudley



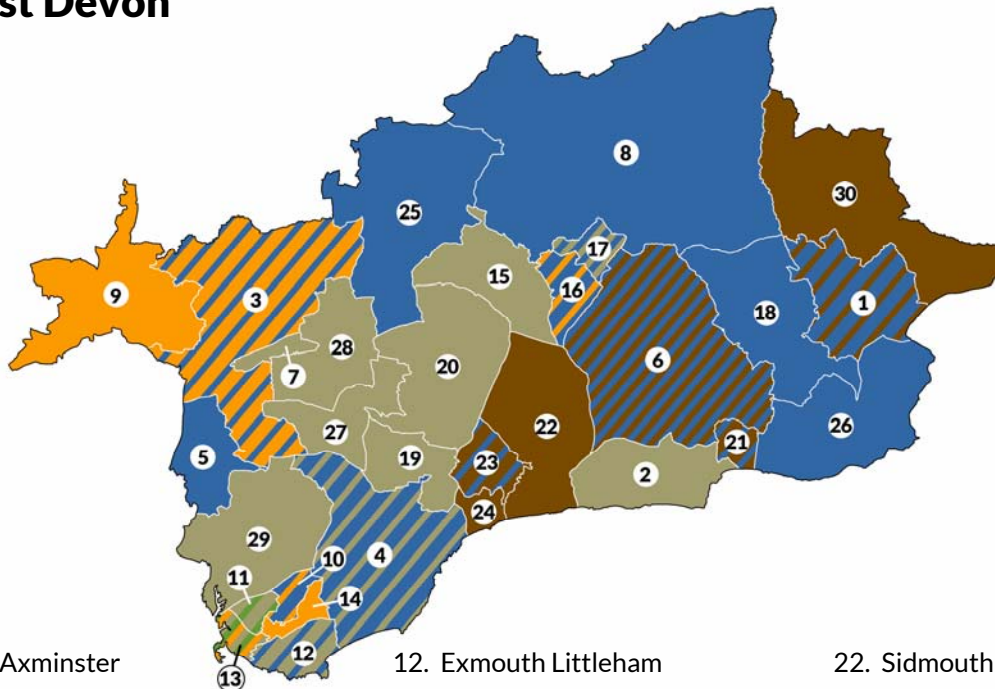
1. Amblecote
2. Belle Vale
3. Brierley Hill
4. Brockmoor and Pensnett
5. Castle and Priory
6. Coseley East
7. Cradley and Wollescote
8. Gornal
9. Halesowen North
10. Halesowen South
11. Hayley Green & Cradley South
12. Kingswinford North and Wall Heath
13. Kingswinford South
14. Lye and Stourbridge North
15. Netherton, Woodside and St Andrew's
16. Norton
17. Pedmore and Stourbridge East
18. Quarry Bank and Dudley Wood
19. St James
20. St Thomas
21. Sedgley
22. Upper Gornal and Woodsetton
23. Wollaston and Stourbridge Town
24. Wordsley

## East Cambridgeshire



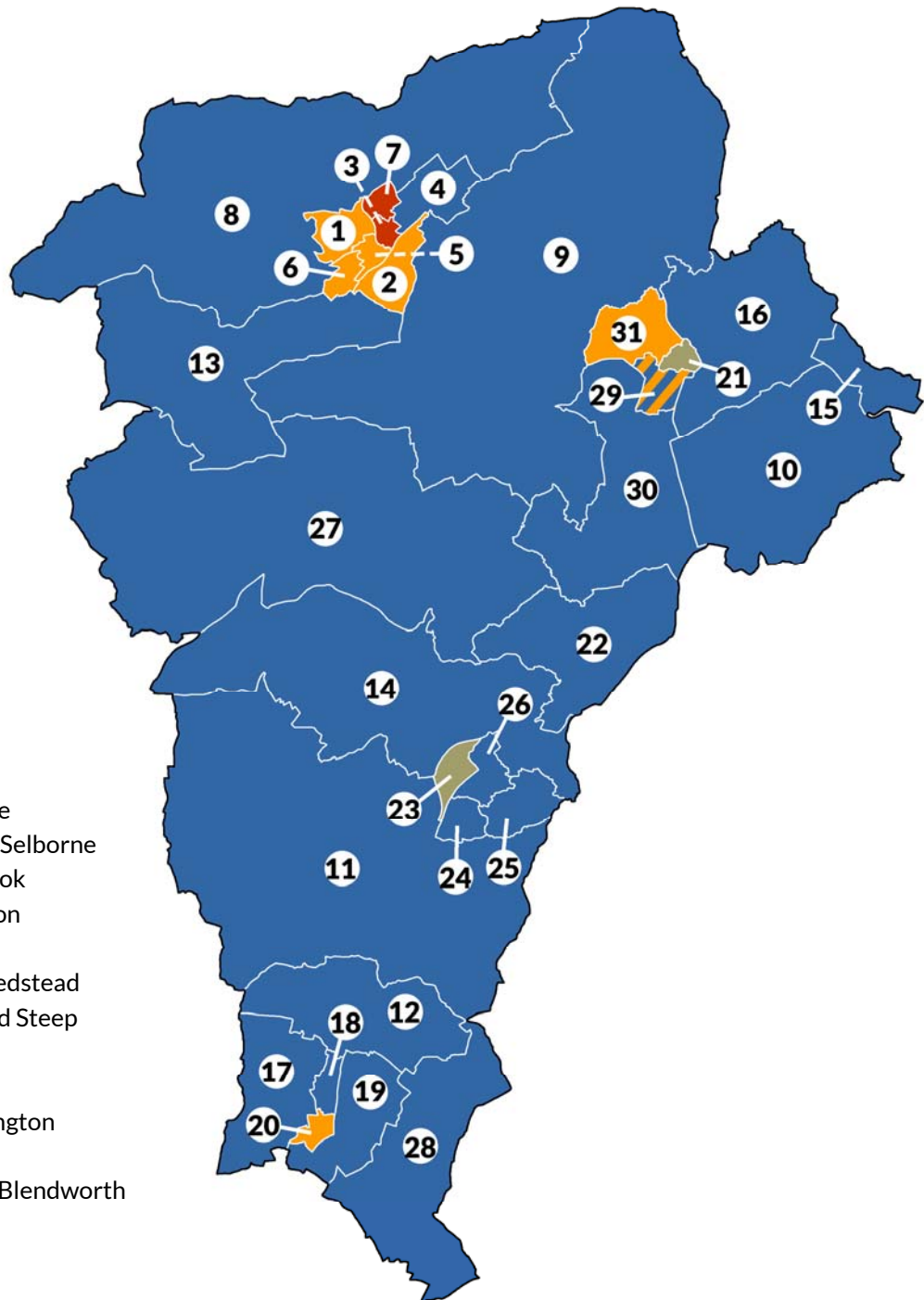
1. Bottisham
2. Burwell
3. Downham
4. Ely East
5. Ely North
6. Ely West
7. Fordham and Isleham
8. Haddenham
9. Littleport
10. Soham North
11. Soham South
12. Stretham
13. Sutton
14. Woodditton

## East Devon



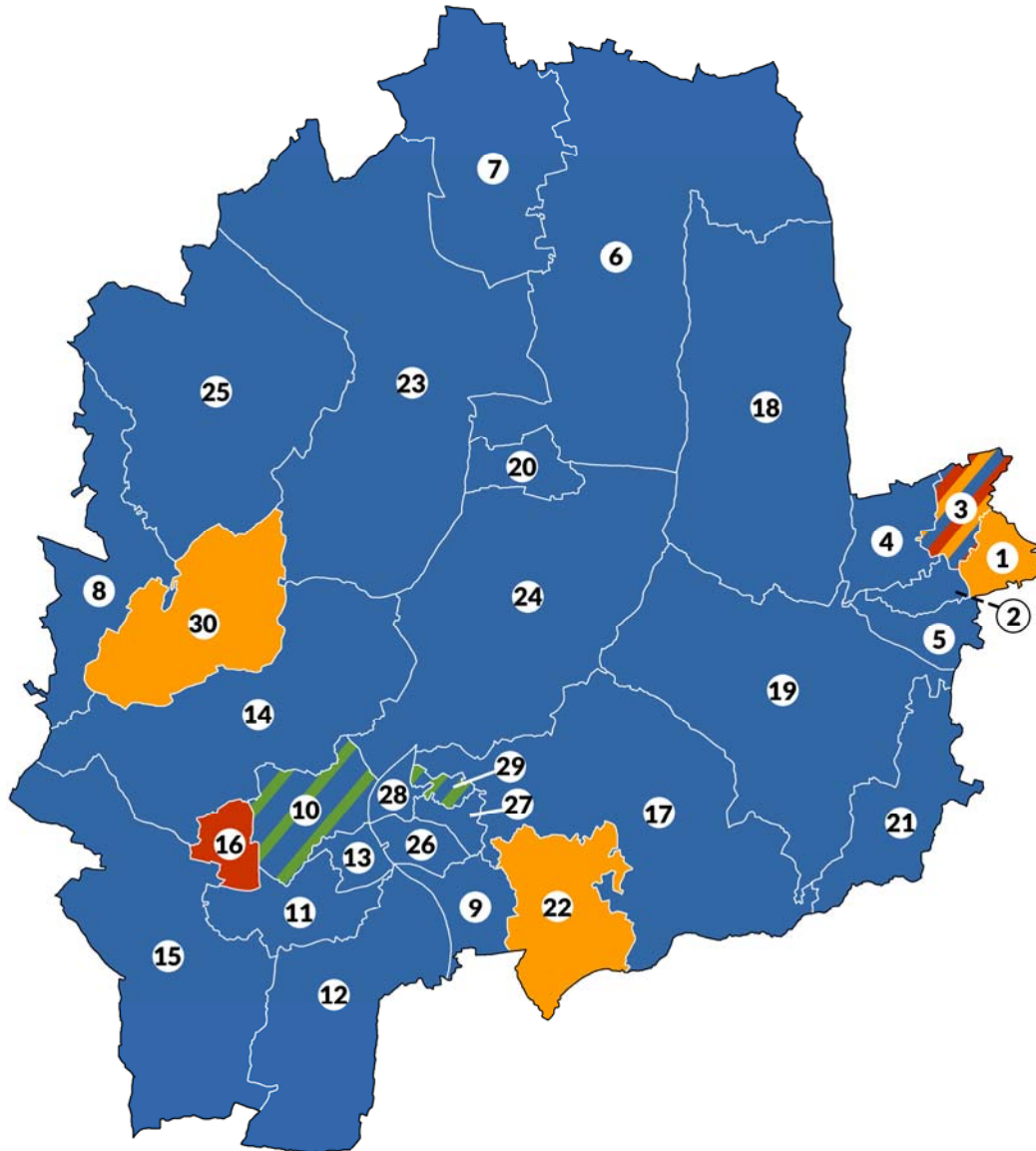
- |                             |                                    |                              |
|-----------------------------|------------------------------------|------------------------------|
| 1. Axminster                | 12. Exmouth Littleham              | 22. Sidmouth Rural           |
| 2. Beer and Branscombe      | 13. Exmouth Town                   | 23. Sidmouth Sidford         |
| 3. Broadclyst               | 14. Exmouth Withycombe Raleigh     | 24. Sidmouth Town            |
| 4. Budleigh and Raleigh     | 15. Feniton                        | 25. Tale Vale                |
| 5. Clyst Valley             | 16. Honiton St Michael's           | 26. Trinity                  |
| 6. Coly Valley              | 17. Honiton St Paul's              | 27. West Hill and Aylesbeare |
| 7. Cranbrook                | 18. Newbridges                     | 28. Whimble and Rockbeare    |
| 8. Dunkeswell and Otterhead | 19. Newton Poppleford and Harpford | 29. Woodbury and Lymptstone  |
| 9. Exe Valley               | 20. Ottery St Mary                 | 30. Yarty                    |
| 10. Exmouth Brixington      | 21. Seaton                         |                              |
| 11. Exmouth Halsdon         |                                    |                              |

# East Hampshire



1. Alton
2. Amery
3. Alton Ashdell
4. Alton Eastbrooke
5. Alton Holybourne
6. Alton Westbrooke
7. Alton Whitedown
8. Alton Wooteys
9. Bentworth & Froyle
10. Binsted, Bentley & Selborne
11. Bramshott & Liphook
12. Buriton & East Meon
13. Clanfield
14. Four Marks and Medstead
15. Froxfield, Sheet and Steep
16. Grayshott
17. Headley
18. Horndean Catherington
19. Horndean Downs
20. Horndean Kings & Blendworth
21. Horndean Murray
22. Lindford
23. Liss
24. Petersfield Bell Hill
25. Petersfield Causeway
26. Petersfield Heath
27. Petersfield St Peter's
28. Ropley, Hawkley & Hangers
29. Rowlands Castle
30. Whitehill Chase
31. Whitehill Hogmoor & Greatham
32. Whitehill Pinewood

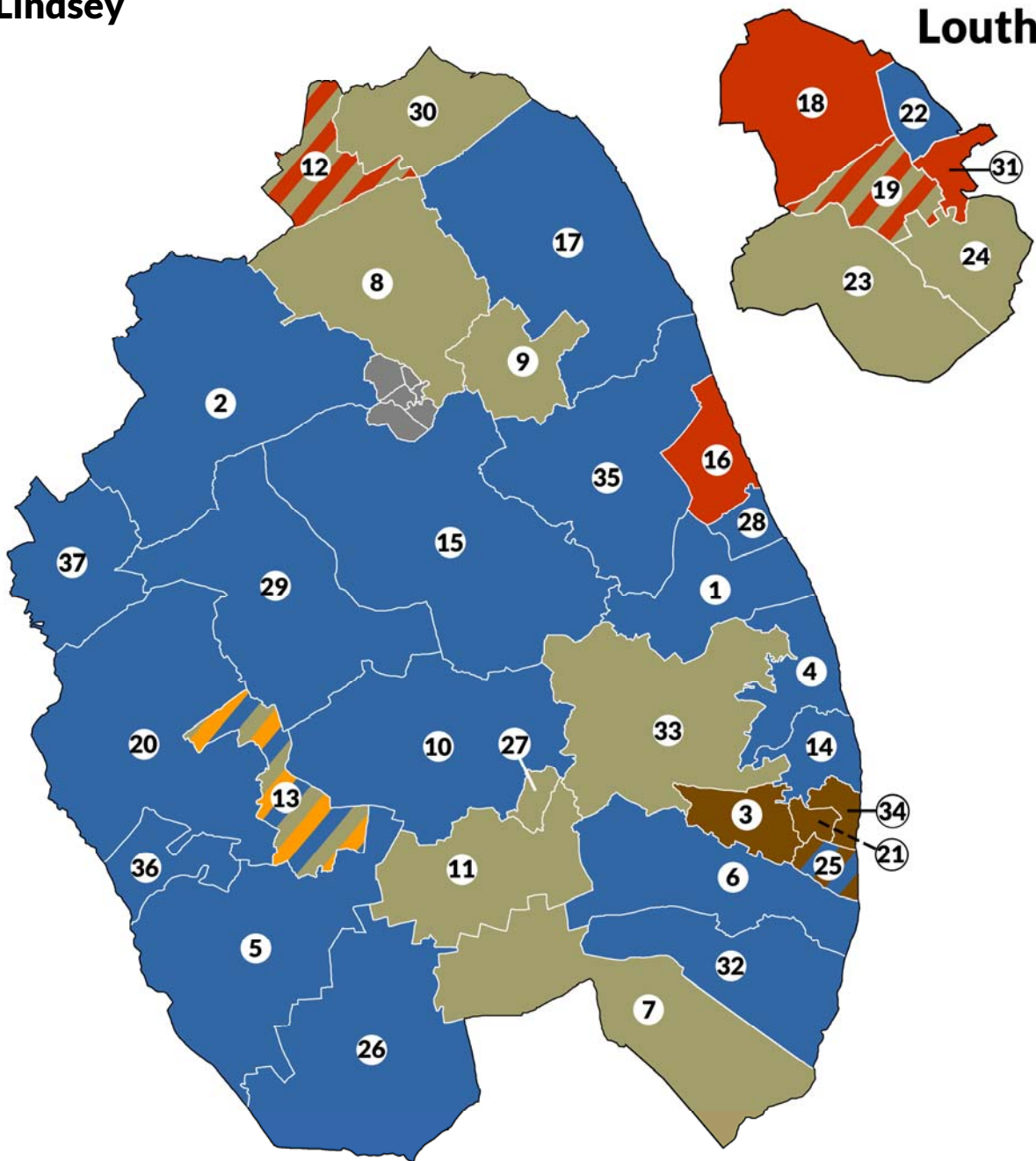
# East Hertfordshire



- |                                 |                            |
|---------------------------------|----------------------------|
| 1. Bishops Stortford All Saints | 16. Hertford Sele          |
| 2. Bishops Stortford Central    | 17. Hunsdon                |
| 3. Bishops Stortford Meads      | 18. Little Hadham          |
| 4. Bishops Stortford Silverleys | 19. Much Hadham            |
| 5. Bishops Stortford South      | 20. Mundens and Cottered   |
| 6. Braughing                    | 21. Puckeridge             |
| 7. Buntingford                  | 22. Sawbridgeworth         |
| 8. Datchworth and Aston         | 23. Stansted Abbots        |
| 9. Great Amwell                 | 24. Thundridge and Stanton |
| 10. Hertford Bengoe             | 25. Walkern                |
| 11. Hertford Castle             | 26. Ware Chadwell          |
| 12. Hertford Heath              | 27. Ware Christchurch      |
| 13. Hertford Kingsmead          | 28. Ware St Marys          |
| 14. Hertford Rural North        | 29. Ware Trinity           |
| 15. Hertford Rural South        | 30. Watton-at-Stone        |

# East Lindsey

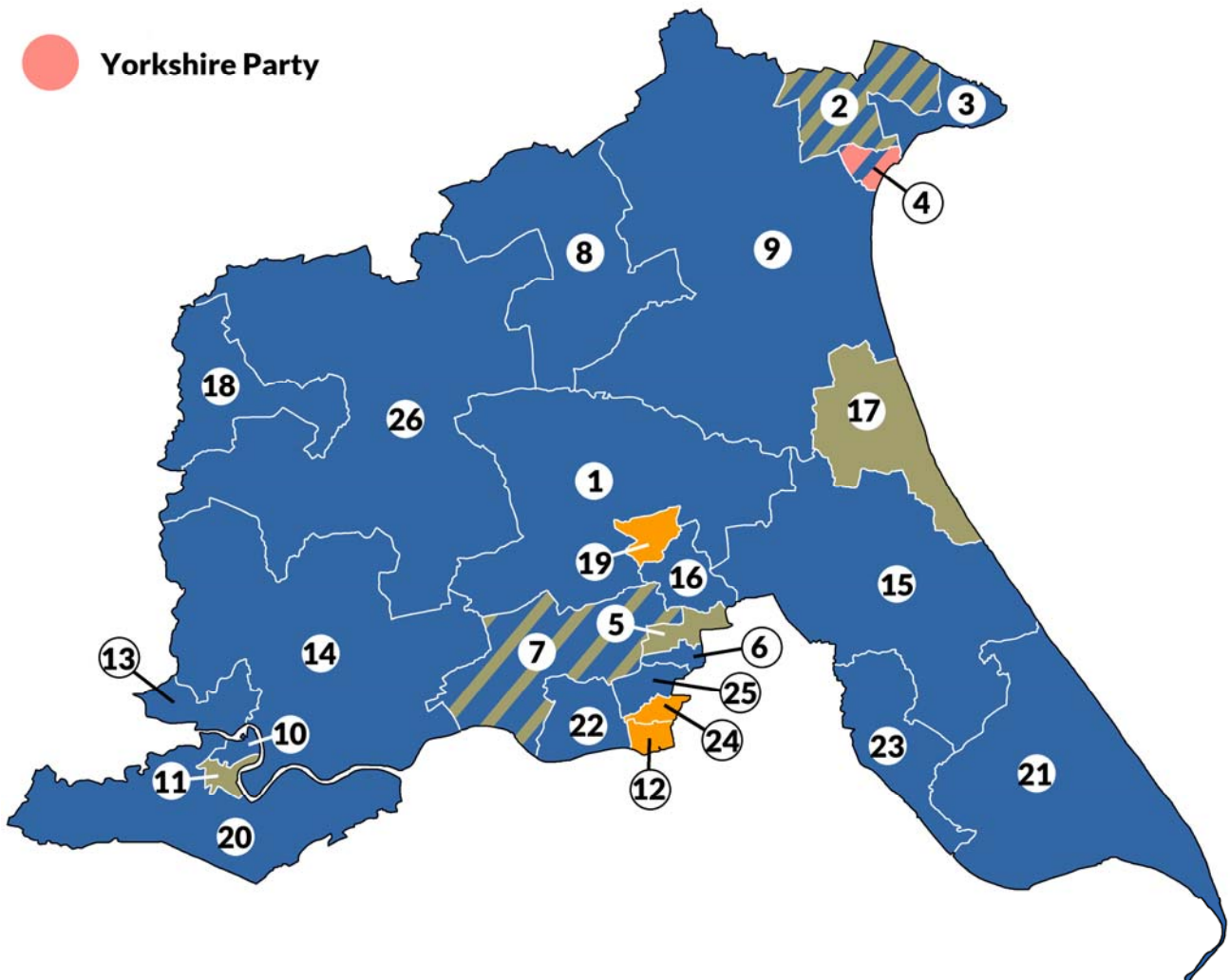
# Louth



- |                                       |                              |                              |
|---------------------------------------|------------------------------|------------------------------|
| 1. Alford                             | 13. Horncastle               | 26. Sibsey and Stickney      |
| 2. Binbrook                           | 14. Ingoldmells              | 27. Spilsby                  |
| 3. Burgh le Marsh                     | 15. Legbourne                | 28. Sutton-on-Sea            |
| 4. Chapel St Leonards                 | 16. Mablethorpe              | 29. Tetford and Donington    |
| 5. Coningsby and Mareham              | 17. Marschapel & Somercotes  | 30. Tetney                   |
| 6. Croft                              | 18. North Holme              | 31. Trinity                  |
| 7. Friskney                           | 19. Priory and St James      | 32. Wainfleet                |
| 8. Fulstow                            | 20. Roughton                 | 33. Willoughby with Sloothby |
| 9. Grimoldby                          | 21. St Clements              | 34. Winthorpe                |
| 10. Hagworthingham                    | 22. St Margarets             | 35. Withern & Threddlethorpe |
| 11. Halton Holegate                   | 23. St Marys                 | 36. Woodhall Spa             |
| 12. Holton-le-Clay and North Thoresby | 24. St Michaels              | 37. Wragby                   |
|                                       | 25. Scarborough and Seacroft |                              |

# East Riding of Yorkshire

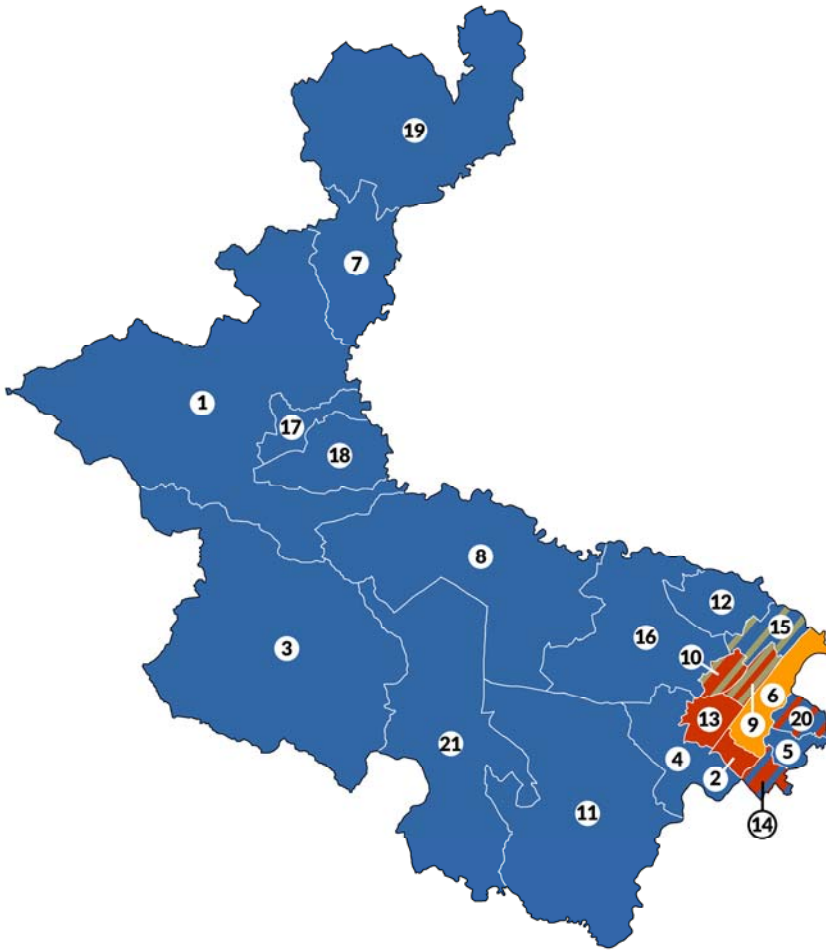
 Yorkshire Party



- |                                     |                            |                                             |
|-------------------------------------|----------------------------|---------------------------------------------|
| 1. Beverley Rural                   | 10. Goole North            | 20. Snaith, Airmyn, Rawcliffe and Marshland |
| 2. Bridlington Central and Old Town | 11. Goole South            | 21. South East Holderness                   |
| 3. Bridlington North                | 12. Hessle                 | 22. South Hunsley                           |
| 4. Bridlington South                | 13. Howden                 | 23. South West Holderness                   |
| 5. Cottingham North                 | 14. Howdenshire            | 24. Tranby                                  |
| 6. Cottingham South                 | 15. Mid Holderness         | 25. Willerby and Kirk Ella                  |
| 7. Dale                             | 16. Minster and Woodmansey | 26. Wolds Weighton                          |
| 8. Driffield and Rural              | 17. North Holderness       |                                             |
| 9. East Wolds and Coastal           | 18. Pocklington Provincial |                                             |
|                                     | 19. St Mary's              |                                             |

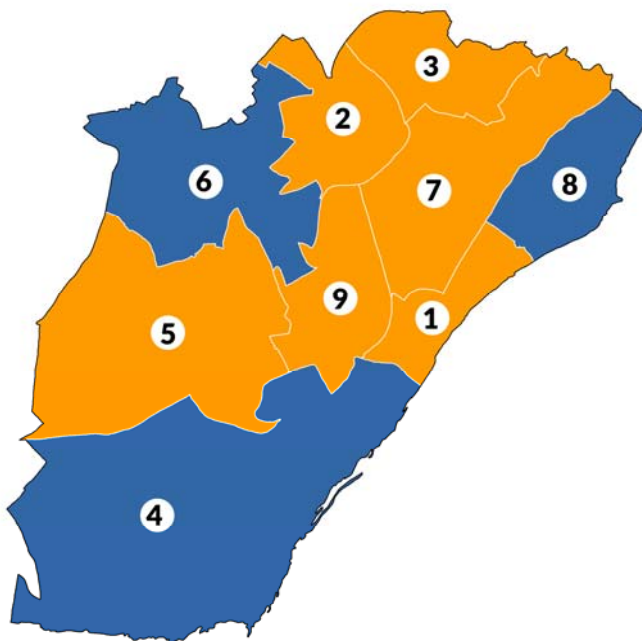


## East Staffordshire



1. Abbey
2. Anglesey
3. Bagot
4. Branston
5. Brizlincote
6. Burton
7. Churnet
8. Crown
9. Eton Park
10. Horninglow
11. Needwood
12. Rolleston-on-Dove
13. Shobhall
14. Stapenhill
15. Stretton
16. Tutbury and Outwoods
17. Uttoxeter Heath
18. Uttoxeter Town
19. Weaver
20. Winhill
21. Yoxall

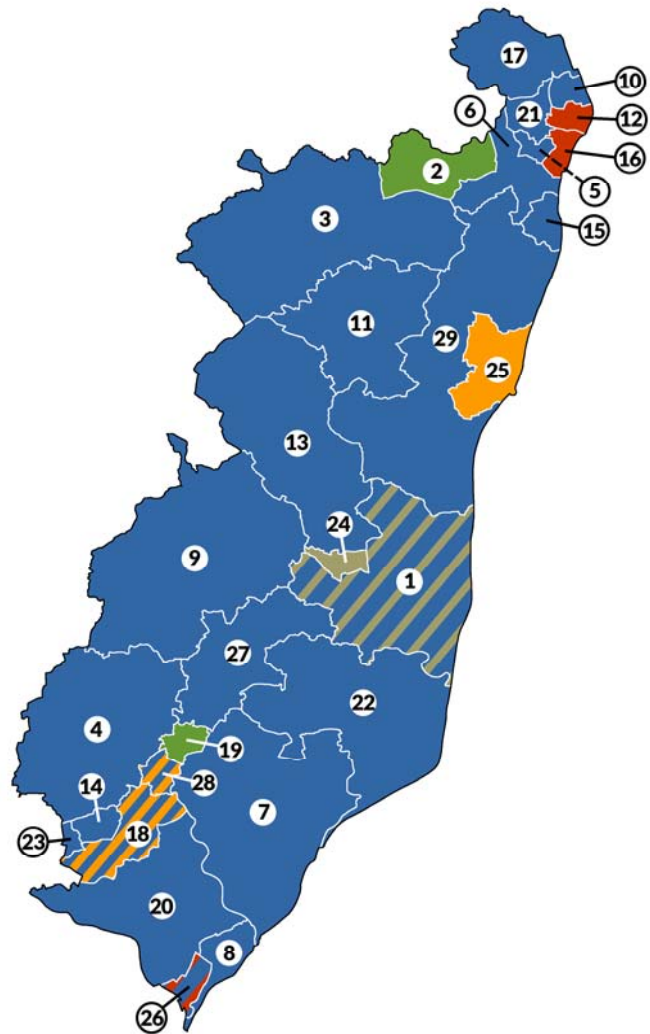
## Eastbourne



1. Devonshire
2. Hampden Park
3. Langney
4. Meads
5. Old Town
6. Ratton
7. St Anthony's
8. Sovereign
9. Upperton

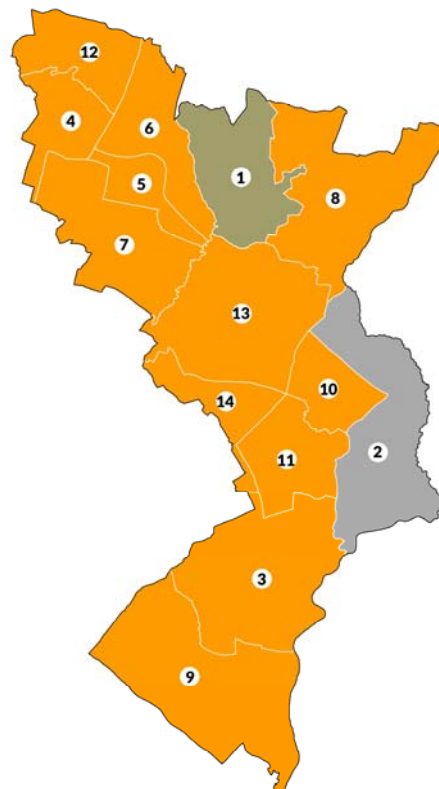
## East Suffolk

1. Aldeburgh & Leiston
2. Beccles and Worlingham
3. Bungay and Wainford
4. Carlford and Fynn Valley
5. Carlton and Whitton
6. Carlton Colville
7. Deben
8. Eastern Felixstowe
9. Framlingham
10. Gunton and St Margarets
11. Halesworth and Blything
12. Harbour and Normanston
13. Kelsale and Yoxford
14. Kesgrave
15. Kessingland
16. Kirkley & Pakefield
17. Lothingland
18. Martlesham and Purdis Farm
19. Melton
20. Orwell and Villages
21. Oulton Broad
22. Rendlesham and Orford
23. Rushmere St Andrew
24. Saxmundham
25. Southwold
26. Western Felixstowe
27. Wickham Market
28. Woodbridge
29. Wrentham, Wangford and Westleton

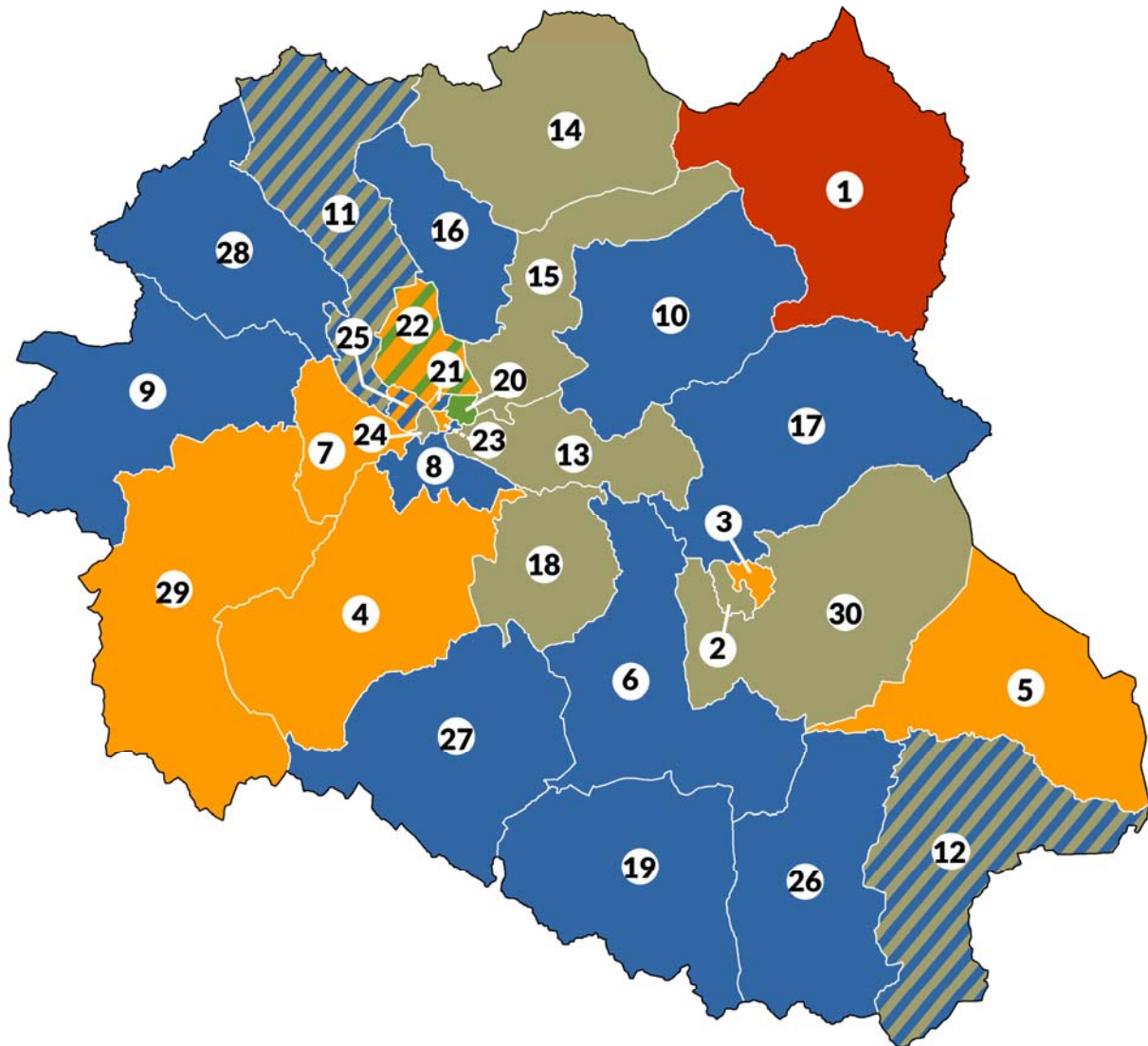


## Eastleigh

1. Bishopstoke
2. Botley
3. Bursledon and Hound North
4. Chandlers Ford
5. Eastleigh Central
6. Eastleigh North
7. Eastleigh South
8. Fair Oak and Horton Heath
9. Hamble and Netley
10. Hedge End North
11. Hedge End South
12. Hiltingbury
13. West End North
14. West End South

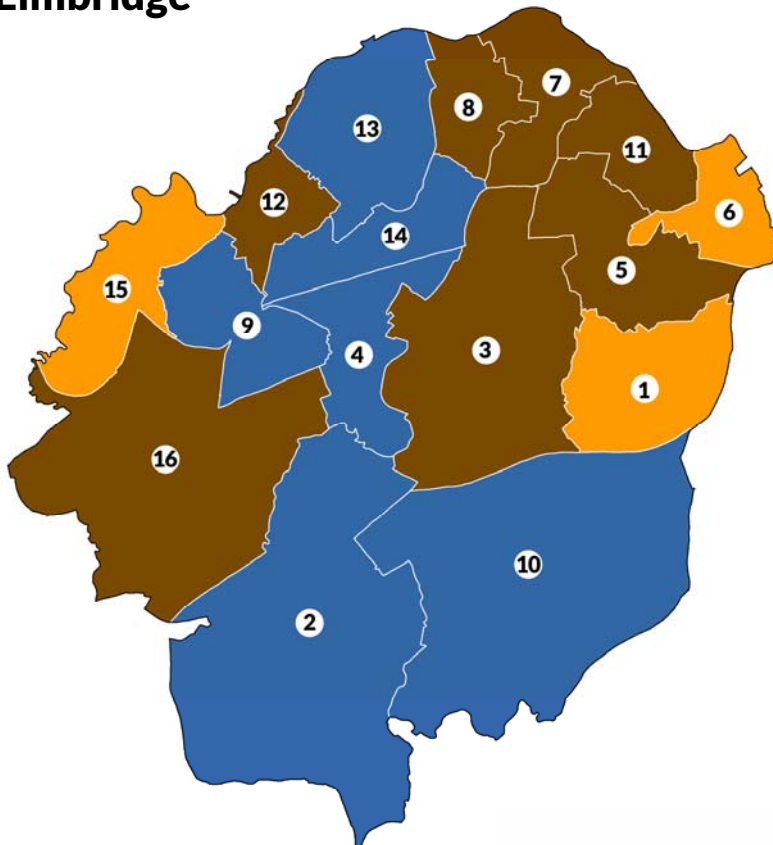


# Eden



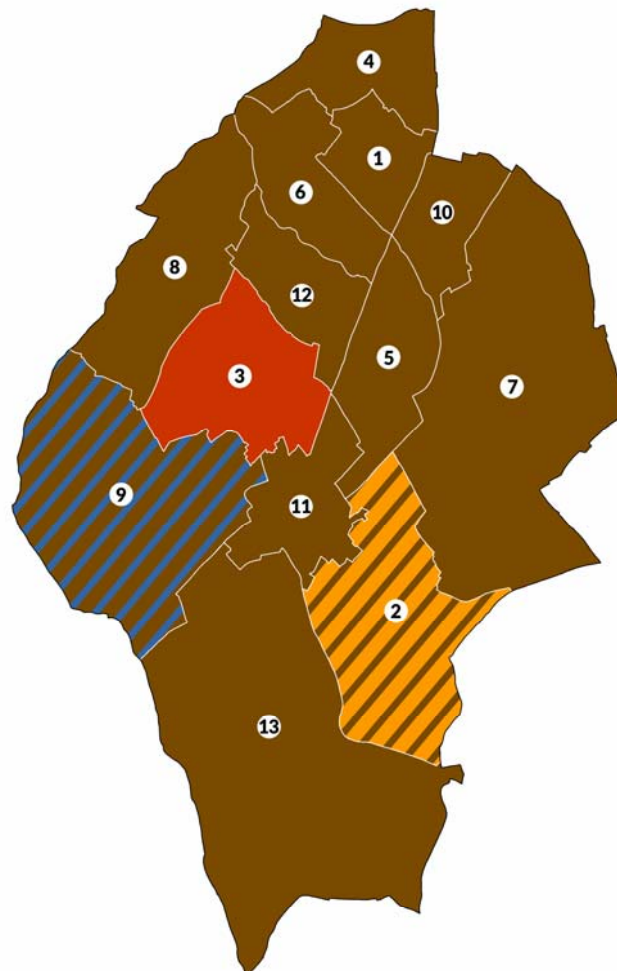
- |                       |                      |                      |
|-----------------------|----------------------|----------------------|
| 1. Alston Moor        | 11. Hesket           | 21. Penrith East     |
| 2. Appleby (Appleby)  | 12. Kirkby Stephen   | 22. Penrith North    |
| 3. Appleby (Bongate)  | 13. Kirkby Thore     | 23. Penrith Pategill |
| 4. Askham             | 14. Kirkoswald       | 24. Penrith South    |
| 5. Brough             | 15. Langwathby       | 25. Penrith West     |
| 6. Crosby Ravensworth | 16. Lazonby          | 26. Ravenstonedale   |
| 7. Dacre              | 17. Long Marton      | 27. Shap             |
| 8. Eamont             | 18. Morland          | 28. Skelton          |
| 9. Greystoke          | 19. Orton with Tebay | 29. Ullswater        |
| 10. Hartside          | 20. Penrith Carleton | 30. Warcop           |

## Elmbridge



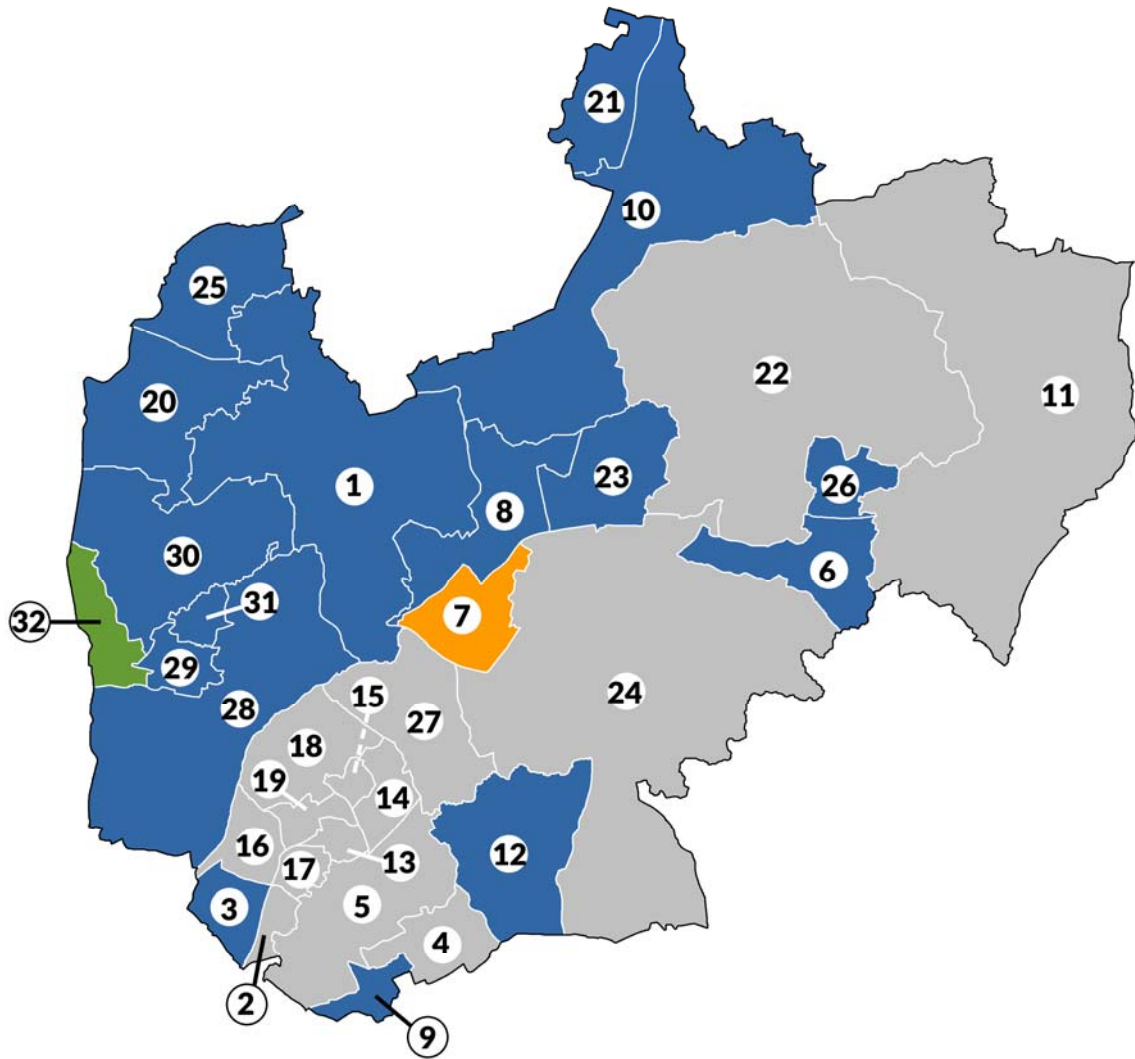
1. Claygate
2. Cobham & Downside
3. Esher
4. Hersham Village
5. Hinchley Wood & Weston Green
6. Long Ditton
7. Molesey East
8. Molesey West
9. Oatlands & Burwood Park
10. Oxshott & Stoke D'Abernon
11. Thames Ditton
12. Walton Central
13. Walton North
14. Walton South
15. Weybridge Riverside
16. Weybridge St George's Hill

## Epsom and Ewell



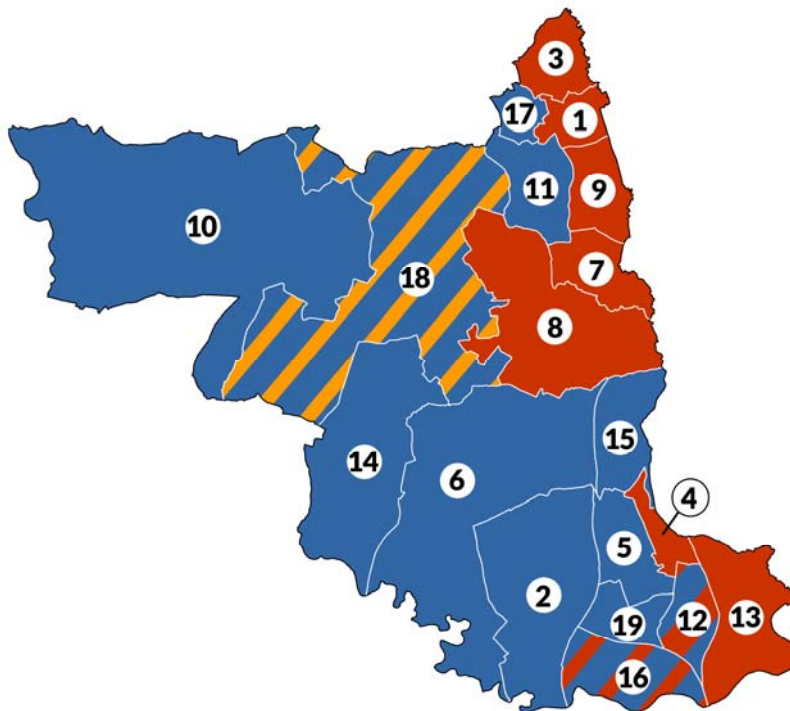
1. Auriol
2. College
3. Court
4. Cuddington
5. Ewell
6. Ewell Court
7. Nonsuch
8. Ruxley
9. Stamford
10. Stoneleigh
11. Town
12. West Ewell
13. Woodcote

# Epping Forest



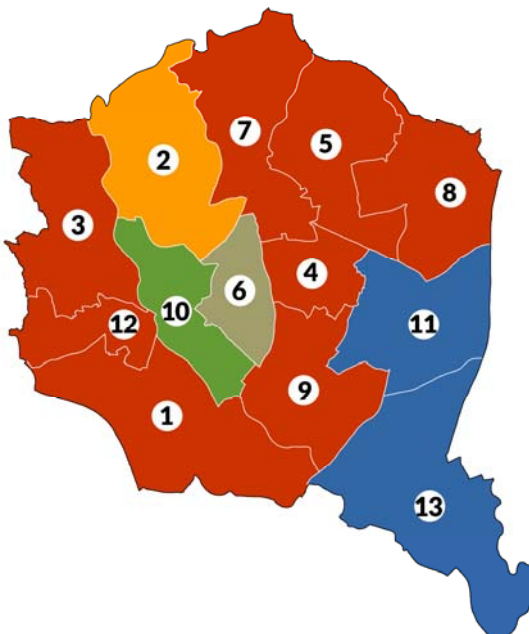
- |                                                |                               |
|------------------------------------------------|-------------------------------|
| 1. Broadley Common, Epping Upland & Nazeing    | 17. Loughton Roding           |
| 2. Buckhurst Hill East                         | 18. Loughton St John's        |
| 3. Buckhurst Hill West                         | 19. Loughton St Mary's        |
| 4. Chigwell Row                                | 20. Lower Nazeing             |
| 5. Chigwell Village                            | 21. Lower Sheering            |
| 6. Chipping Ongar, Greensted and Marden Ash    | 22. Moreton and Fyfield       |
| 7. Epping Hemnall                              | 23. North Weald Bassett       |
| 8. Epping Lindsey and Thornwood Common         | 24. Passingford               |
| 9. Grange Hill                                 | 25. Royden                    |
| 10. Hastingwood, Matching and Sheering Village | 26. Shelley                   |
| 11. High Ongar, Willingdale and The Rodings    | 27. Theydon Bois              |
| 12. Lambourne                                  | 28. Waltham Abbey High Beach  |
| 13. Loughton Alderton                          | 29. Waltham Abbey Honey Lane  |
| 14. Loughton Broadway                          | 30. Waltham Abbey North East  |
| 15. Loughton Fairmead                          | 31. Waltham Abbey Paternoster |
| 16. Loughton Forest                            | 32. Waltham Abbey South West  |

## Erewash



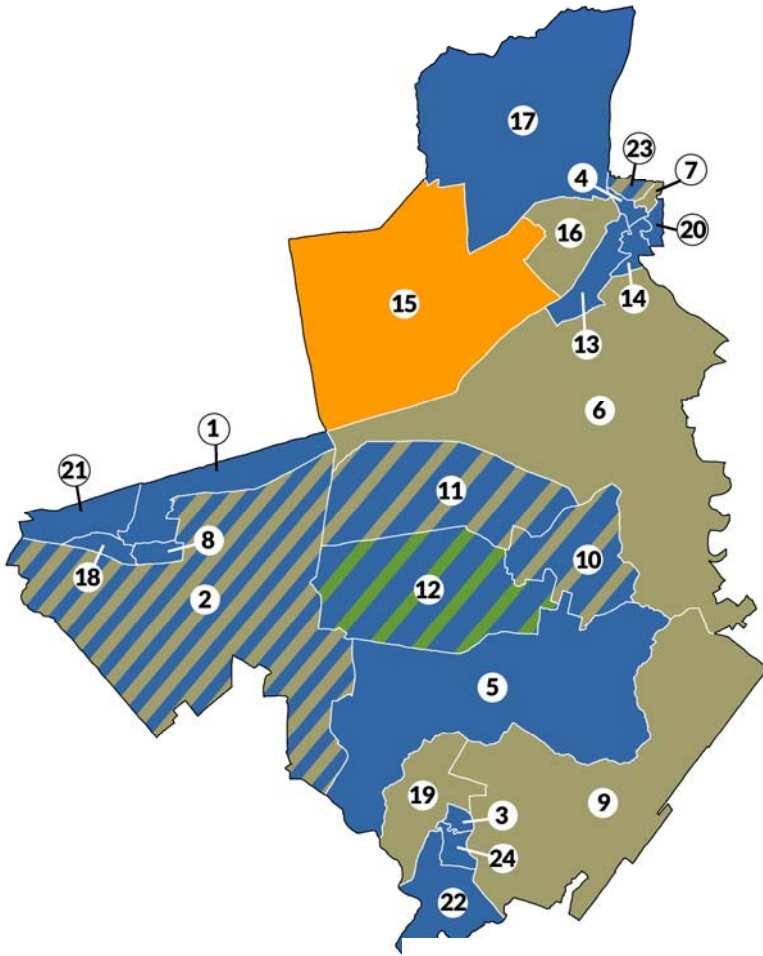
1. Awsworth Road
2. Breaston
3. Cotmanhay
4. Derby Road East
5. Derby Road West
6. Draycott and Risley
7. Hallam Fields
8. Kirk Hallam
9. Larklands
10. Little East and Stanley
11. Little Hallam
12. Long Eaton Central
13. Nottingham Road
14. Ockbrook and Borrowash
15. Sandiacre
16. Sawley
17. Shipley View
18. West Hallam
19. Wilsthorpe

## Exeter



1. Alphington
2. Duryard and St James
3. Exwick
4. Heavitree
5. Mincinglake and Whipton
6. Newtown and St Leonard's
7. Pennsylvania
8. Pinhoe
9. Priory
10. St David's
11. St Loye's
12. St Thomas'
13. Topsham

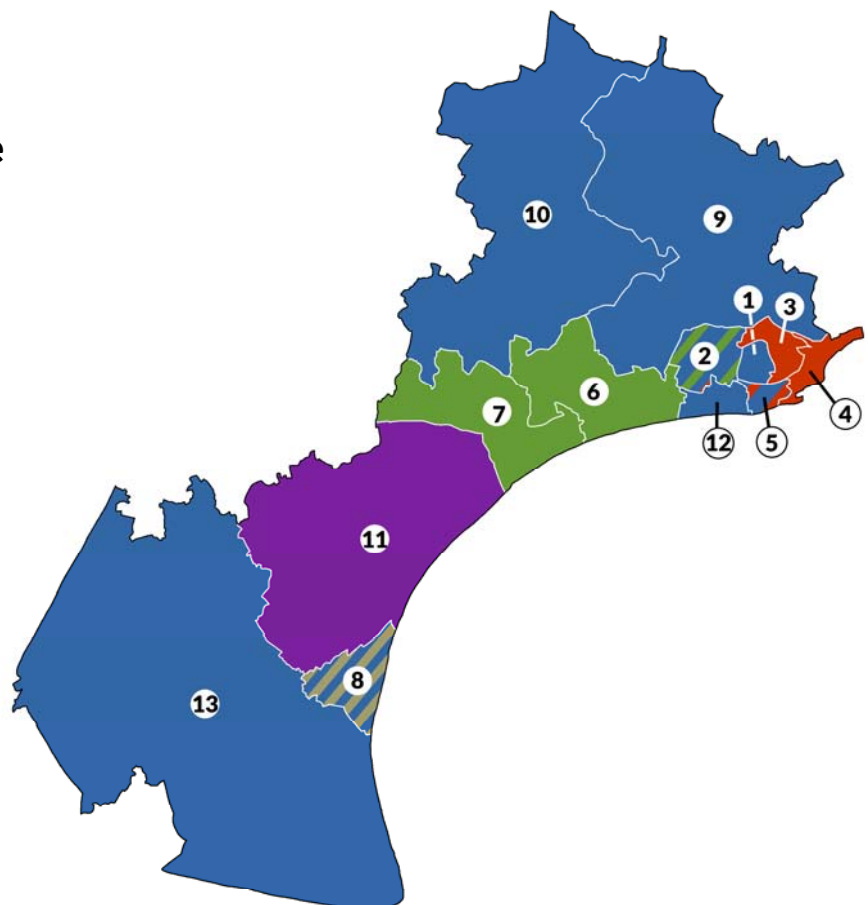
# Fenland



1. Bassenhally
2. Benwick, Coates and Eastrea
3. Birch
4. Clarkson
5. Doddington and Wimblington
6. Elm and Christchurch
7. Kirkgate
8. Lattersey
9. Manea
10. March East
11. March North
12. March West
13. Medworth
14. Octavia Hill
15. Parson Drove & Wisbech St Mary
16. Peckover
17. Roman Bank
18. St Andrew's
19. Slade Lode
20. Staithe
21. Stonald
22. The Mills
23. Waterlees Village
24. Wenneye

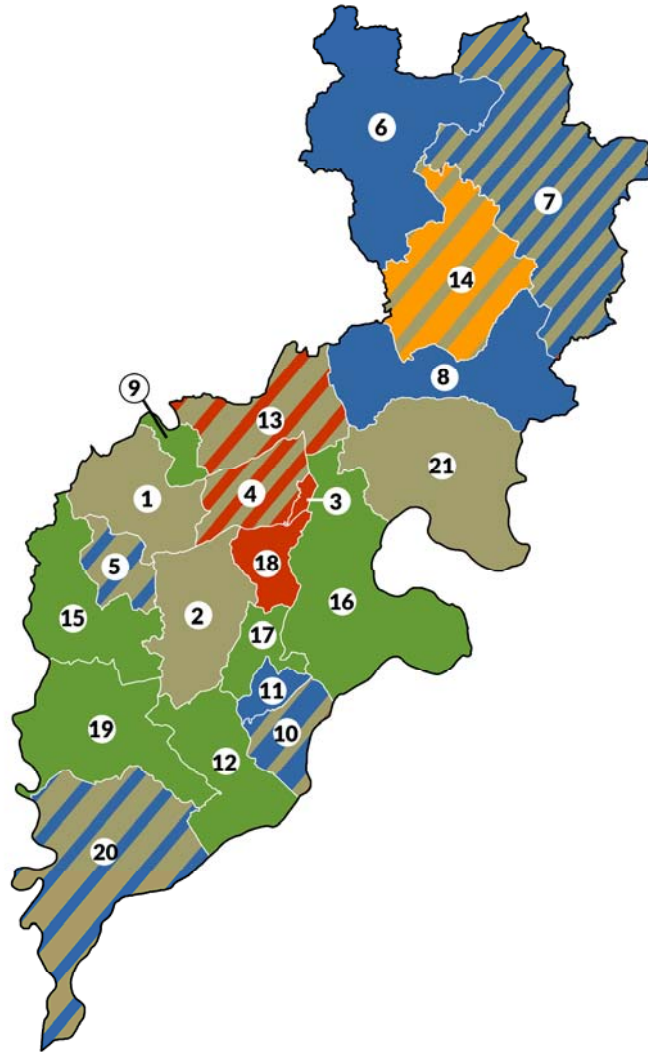
# Folkestone and Hythe

1. Broadmead
2. Cheriton
3. East Folkestone
4. Folkestone Central
5. Folkestone Harbour
6. Hythe
7. Hythe Rural
8. New Romney
9. North Downs East
10. North Downs West
11. Romney Marsh
12. Sandgate and West Folkestone
13. Walland and Denge Marsh



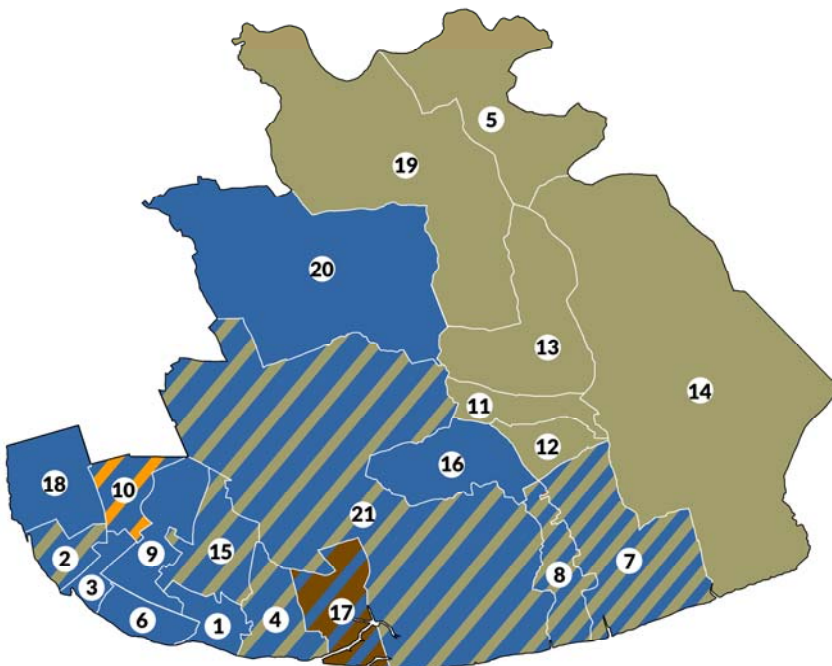
## Forest of Dean

1. Berry Hill
2. Bream
3. Cinderford East
4. Cinderford West
5. Coleford
6. Dymock
7. Hartpury and Redmarley
8. Longhope and Huntley
9. Lydbrook
10. Lydney East
11. Lydney North
12. Lydney West and Aylburton
13. Mitcheldean, Ruardean and Drybrook
14. Newent and Taynton
15. Newland and Sling
16. Newnham
17. Pillowell
18. Ruspidge
19. St Briavel's
20. Tidenham
21. Westbury-on-Severn



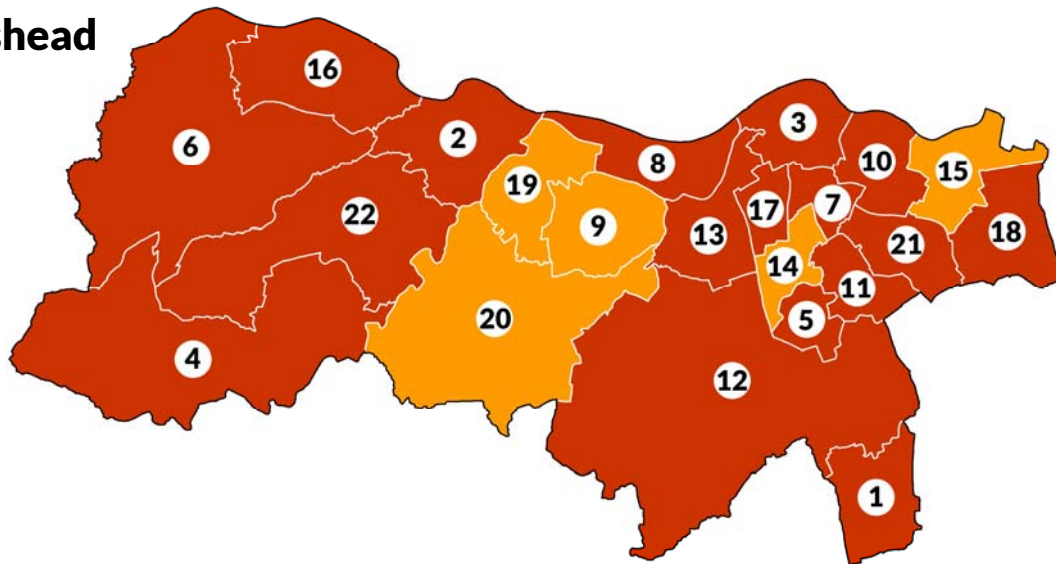
## Fylde

1. Ansdell
2. Ashton
3. Central
4. Clifton
5. Elswick and Little Eccleston
6. Fairhaven
7. Freckleton East
8. Freckleton West
9. Heyhouses
10. Kilnhouse
11. Kirkham North
12. Kirkham South
13. Medlar-with-Westham
14. Newton and Treales
15. Park
16. Ribby-with-Wrea
17. St John's
18. St Leonard's
19. Singleton and Greenhalgh
20. Staining and Weeton
21. Warton and Westby



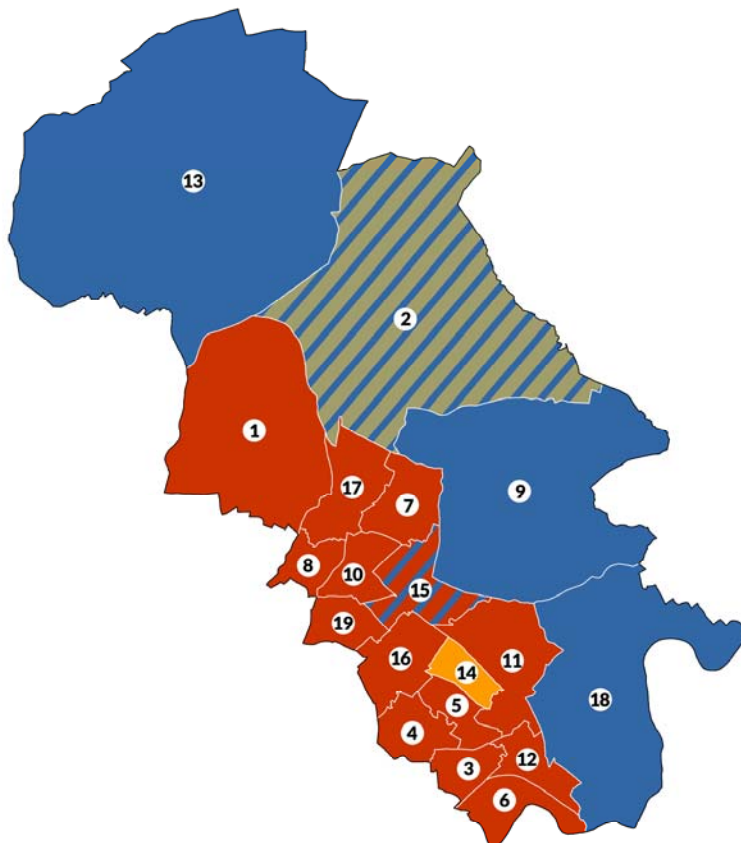


## Gateshead



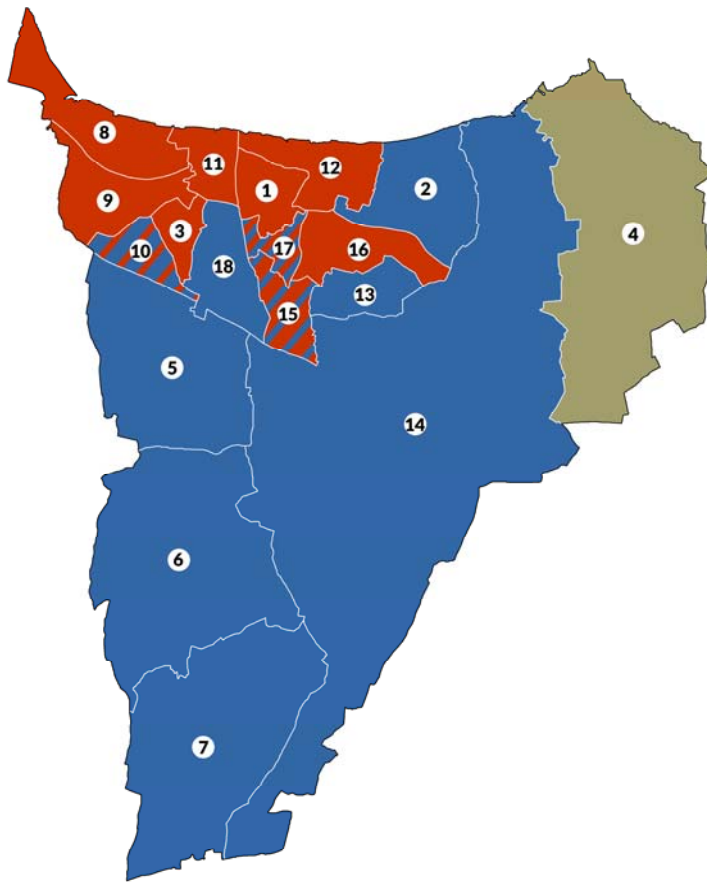
- |                             |                                 |                             |
|-----------------------------|---------------------------------|-----------------------------|
| 1. Birtley                  | 9. Dunston Hill & Whickham E.   | 17. Saltwell                |
| 2. Blaydon                  | 10. Felling                     | 18. Wardley and Leam Lane   |
| 3. Bridges                  | 11. High Fell                   | 19. Whickham North          |
| 4. Chopwell & Rowlands Gill | 12. Lamesley                    | 20. Whickham S. & Sunnyside |
| 5. Chowdene                 | 13. Lobley Hill and Bensham     | 21. Windy Nook & Whitehills |
| 6. Crawcrook and Greenside  | 14. Low Fell                    | 22. Winlaton and High Spen  |
| 7. Deckham                  | 15. Pelaw and Heworth           |                             |
| 8. Dunston and Teams        | 16. Ryton, Crookhill and Stella |                             |

## Gedling



1. Bestwood St Albans
2. Calverton
3. Carlton
4. Carlton Hill
5. Cavendish
6. Cowick
7. Coppioce
8. Daybrook
9. Dumbles
10. Erenhale
11. Gedling
12. Netherfield
13. Newstead Abbey
14. Phoenix
15. Plains
16. Porchester
17. Redhill
18. Trent Valley
19. Woodthorpe

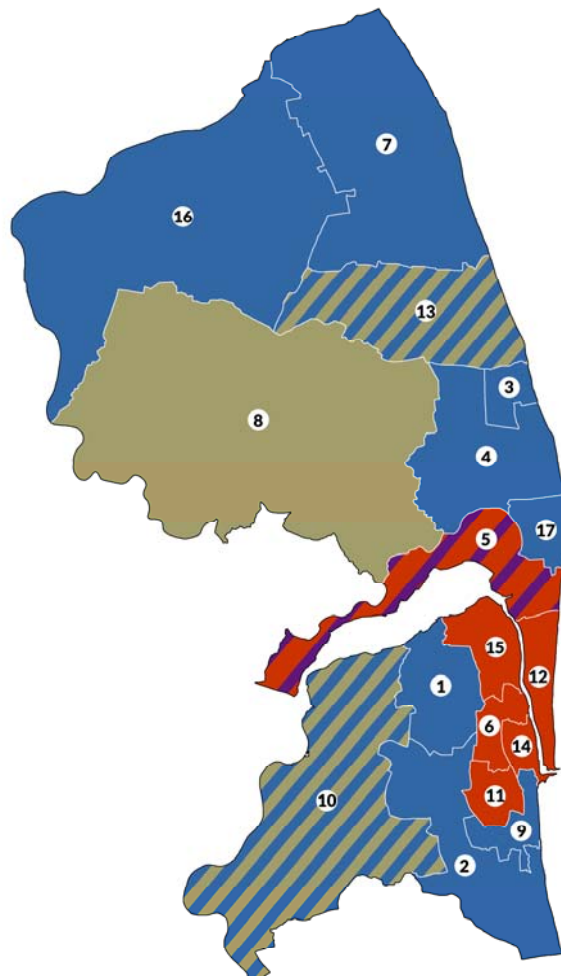
## Gravesham



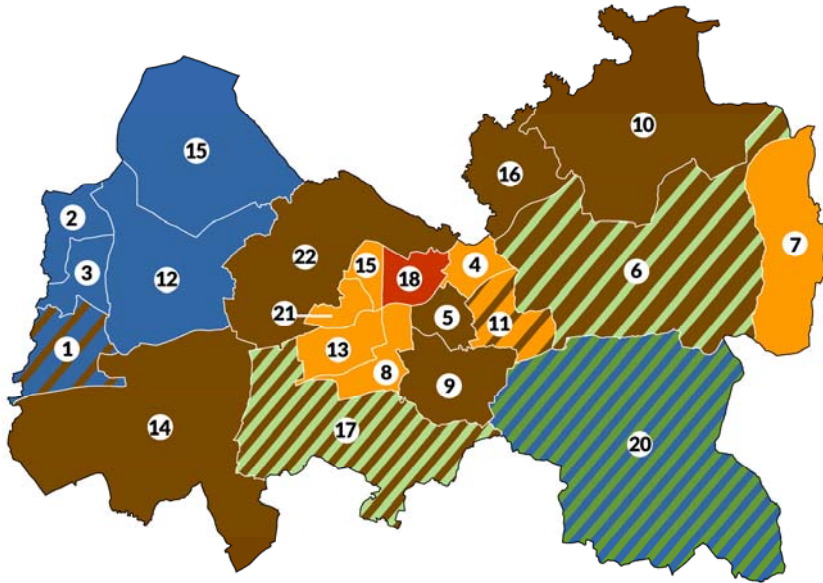
1. Central
2. Chalk
3. Coldharbour
4. Higham
5. Istead Rise
6. Meopham North
7. Meopham South and Vigo
8. Northfleet North
9. Northfleet South
10. Painters Ash
11. Pelham
12. Riverside
13. Riverview
14. Shorne, Cobham and Luddesdown
15. Singleview
16. Westcourt
17. Whitehill
18. Woodlands

## Great Yarmouth

1. Bradwell North
2. Bradwell South and Hapton
3. Caister North
4. Caister South
5. Central and Northgate
6. Claydon
7. East Flegg
8. Fleggburgh
9. Gorleston
10. Lothingland
11. Magdalen
12. Nelson
13. Ormesby
14. St Andrews
15. Southtown and Cobham
16. West Flegg
17. Yarmouth North

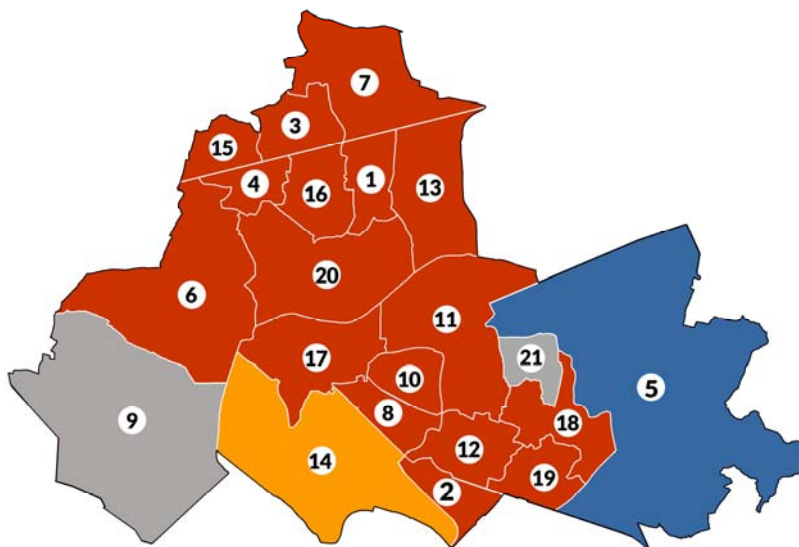


## Guildford



- |                          |                 |                   |
|--------------------------|-----------------|-------------------|
| 1. Ash South and Tongham | 9. Holy Trinity | 17. Shalford      |
| 2. Ash Vale              | 10. Lovelace    | 18. Stoke         |
| 3. Ash Wharf             | 11. Merrow      | 19. Stoughton     |
| 4. Burpham               | 12. Normandy    | 20. Tillingbourne |
| 5. Christchurch          | 13. Onslow      | 21. Westborough   |
| 6. Clandon and Horsley   | 14. Pilgrims    | 22. Worplesdon    |
| 7. Effingham             | 15. Pirbright   |                   |
| 8. Friary and St Nicolas | 16. Send        |                   |

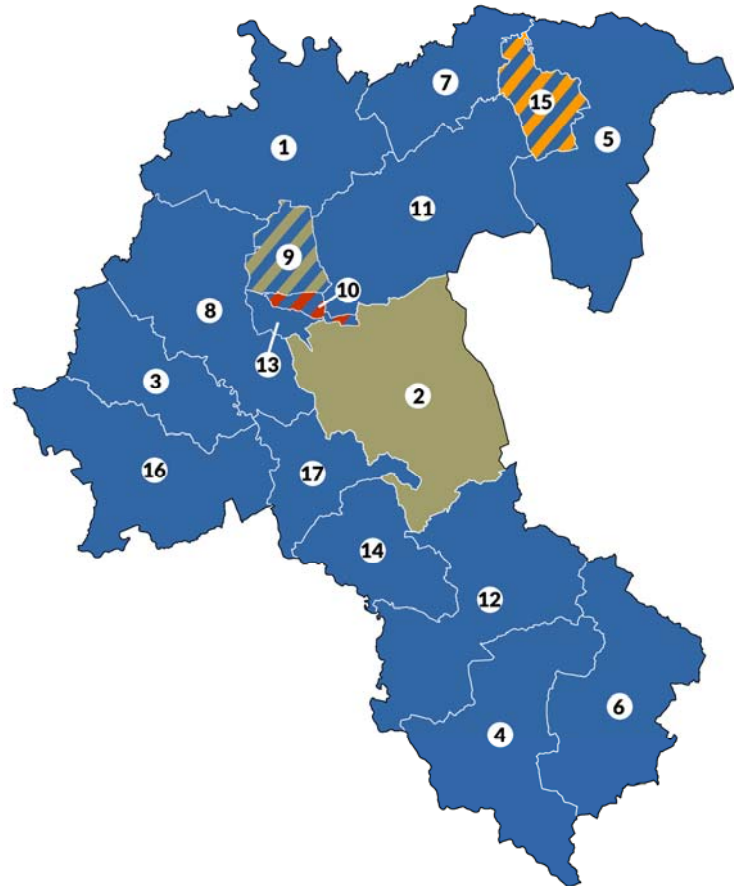
## Halton



1. Appleton
2. Beechwood
3. Birchfield
4. Broadheath
5. Daresbury
6. Ditton
7. Farnworth
8. Grange
9. Hale
10. Halton Brook
11. Halton Castle
12. Halton Lea
13. Halton View
14. Heath
15. Hough Green
16. Kingsway
17. Mersey
18. Norton North
19. Norton South
20. Riverside
21. Windmill Hil

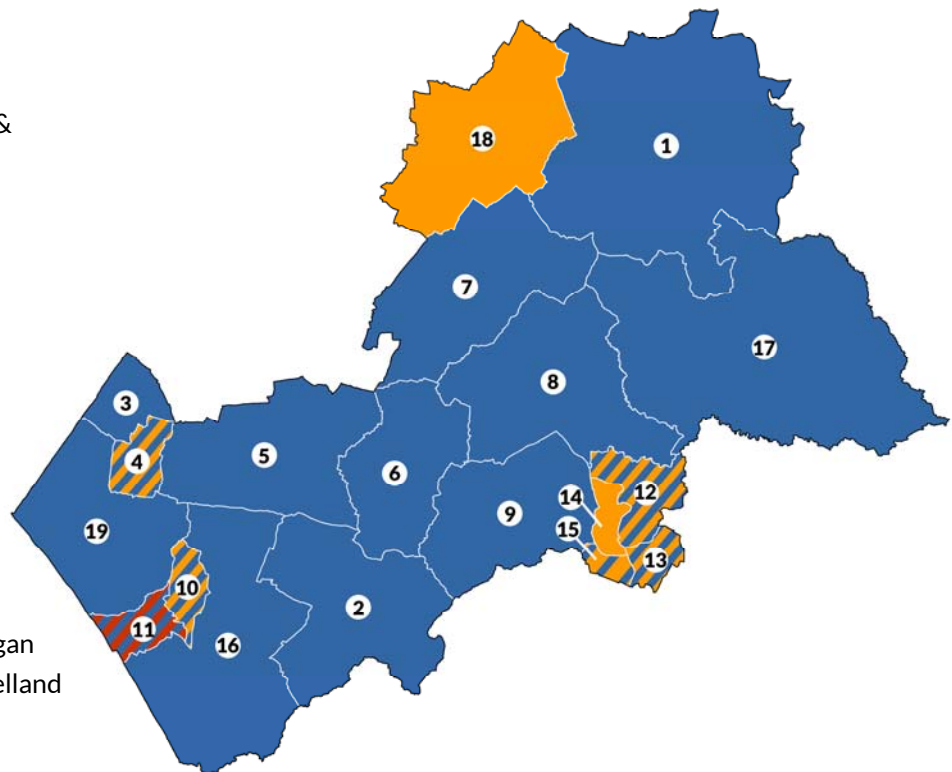
## Hambleton

1. Appleton Wiske and Smeatons
2. Bagby and Thorntons
3. Bedale
4. Easingwold
5. Great Ayton
6. Huby
7. Hutton Rudby
8. Morton-on-Swale
9. Northallerton North and Brompton
10. Northallerton South
11. Osmotherby and Swainby
12. Raskelf and White Horse
13. Romanby
14. Sowerby and Topcliffe
15. Stokesley
16. Tanfield
17. Thirsk

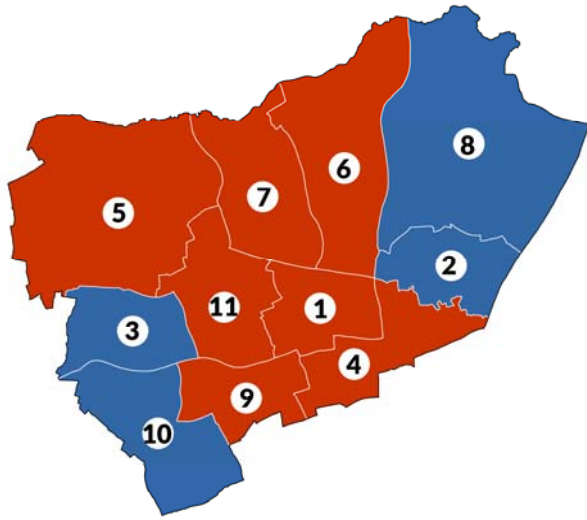


## Harborough

1. Billesdon & Tilton
2. Bosworth
3. Broughton Astley - Primethorpe & Sutton
4. Broughton Astley South & Leire
5. Dunton
6. Fleckney
7. Glen
8. Kibworths
9. Lubenham
10. Lutterworth East
11. Lutterworth West
12. Market Harborough - Great Bowden & Arden
13. Market Harborough - Little Bowden
14. Market Harborough - Logan
15. Market Harborough - Welland
16. Misterton
17. Nevill
18. Thurnby & Houghton
19. Ullesthorpe

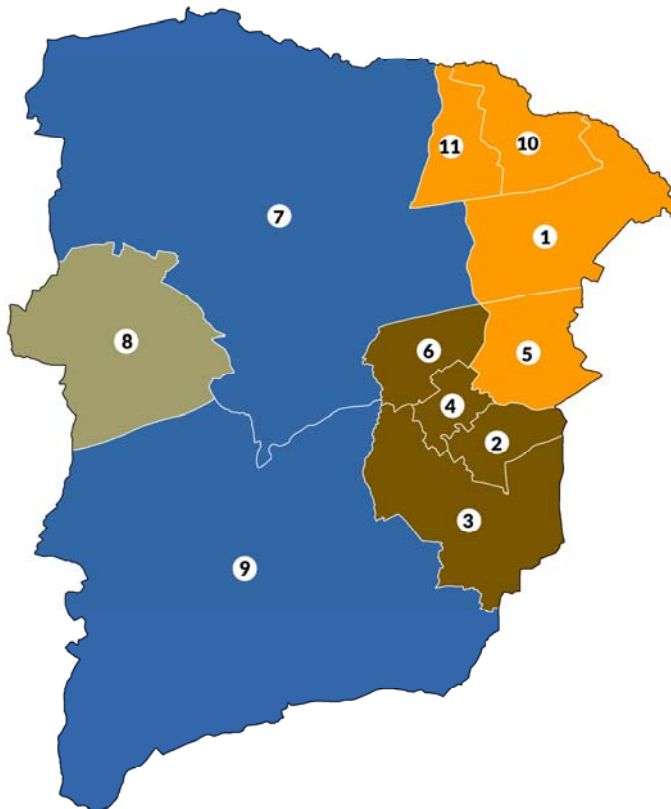


## Harlow



1. Bush Fair
2. Church Langley
3. Great Parndon
4. Harlow Common
5. Little Parndon and Hare Street
6. Mark Hall
7. Netteswell
8. Old Harlow
9. Staple Tye
10. Sumners and Kingsbrook
11. Toddbrook

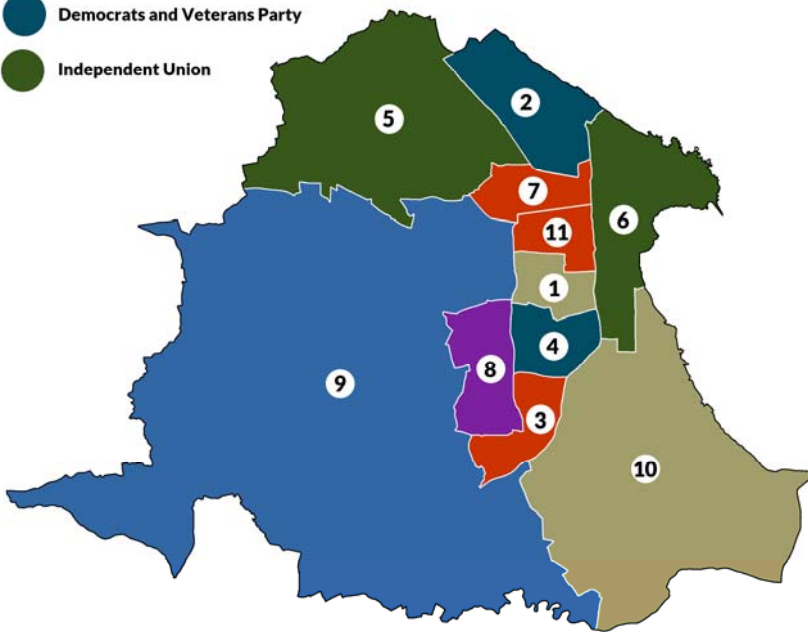
## Hart



1. Blackwater and Hawley
2. Crookham East
3. Crookham West and Ewshott
4. Fleet Central
5. Fleet East
6. Fleet West
7. Hartley Wintney
8. Hook
9. Odiham
10. Yateley East
11. Yateley West

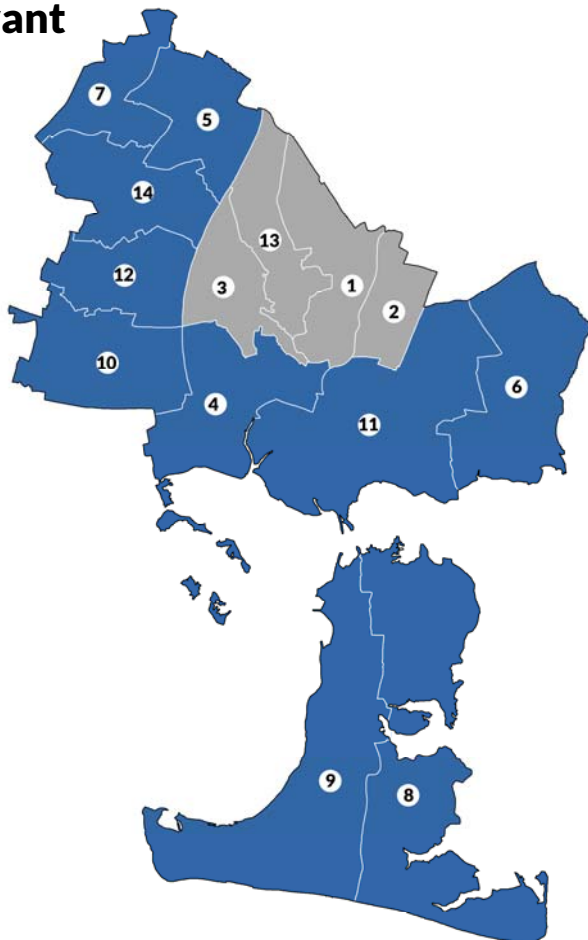
# Hartlepool

- Democrats and Veterans Party
- Independent Union



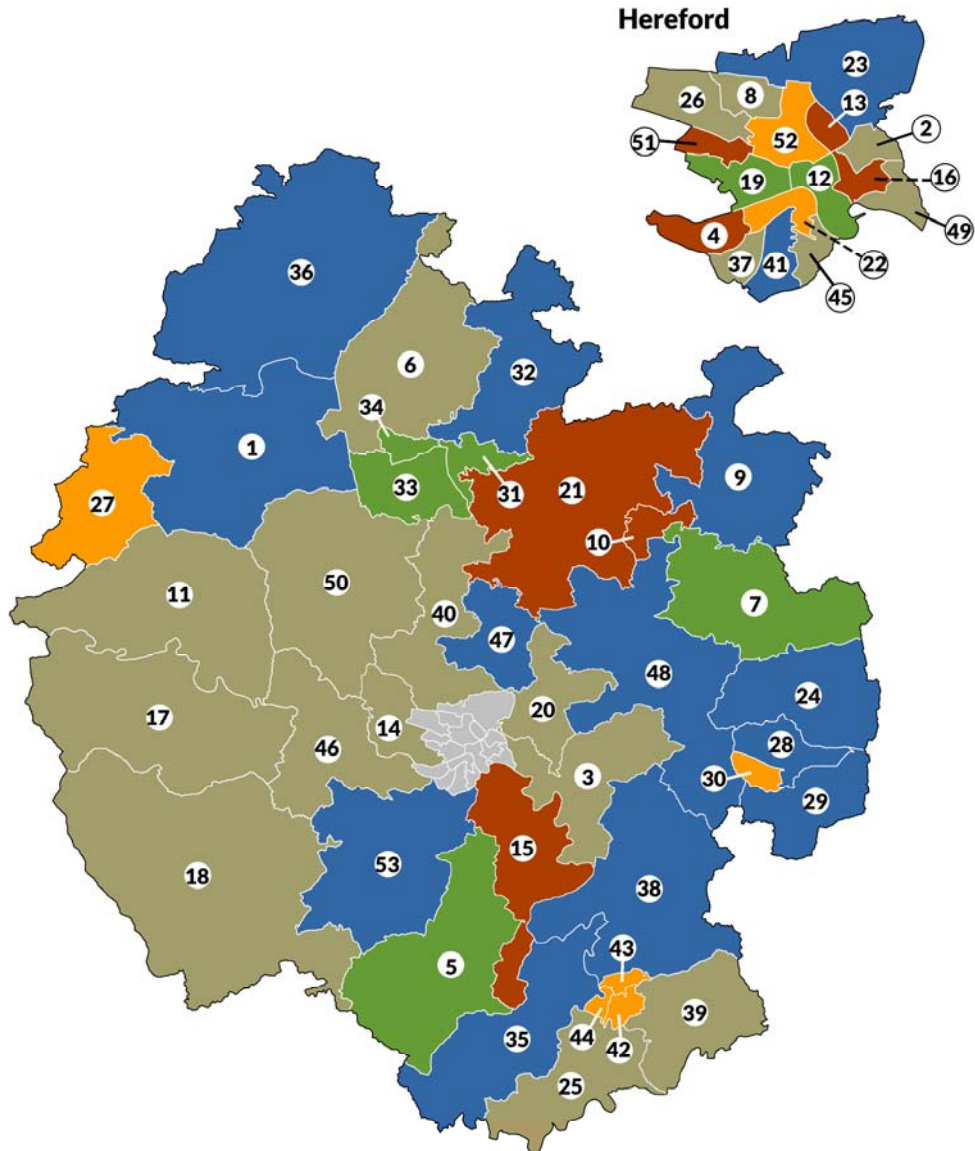
1. Burn Valley
2. De Bruce
3. Fens and Rossmore
4. Foggy Furze
5. Hart
6. Headland and Harbour
7. Jesmond
8. Manor House
9. Rural West
10. Seaton
11. Victoria

# Havant



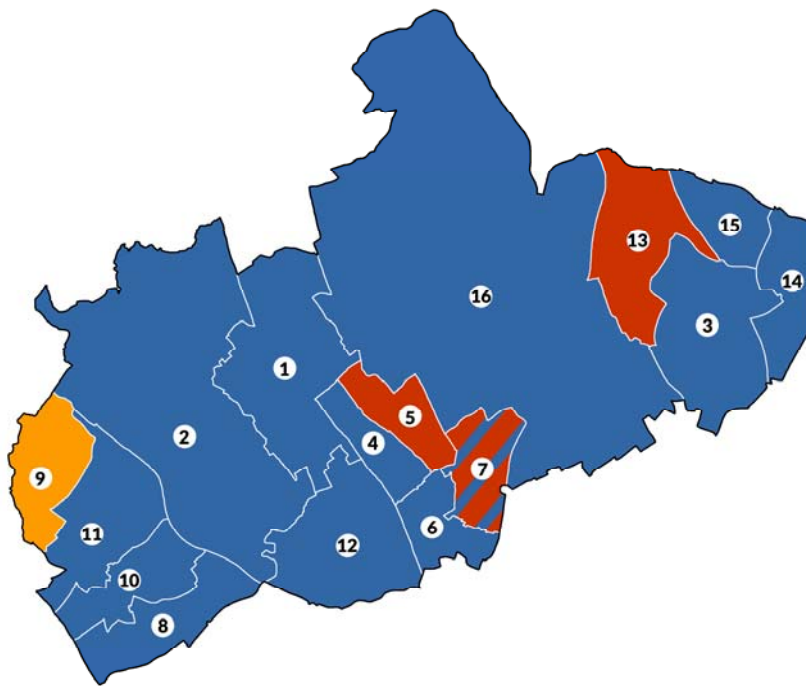
1. Barncroft
2. Battins
3. Bedhampton
4. Bondfields
5. Cowplain
6. Emsworth
7. Hart Plain
8. Hayling East
9. Hayling West
10. Purbrook
11. St Faith's
12. Stakes
13. Warren Park
14. Waterloo

# Herefordshire



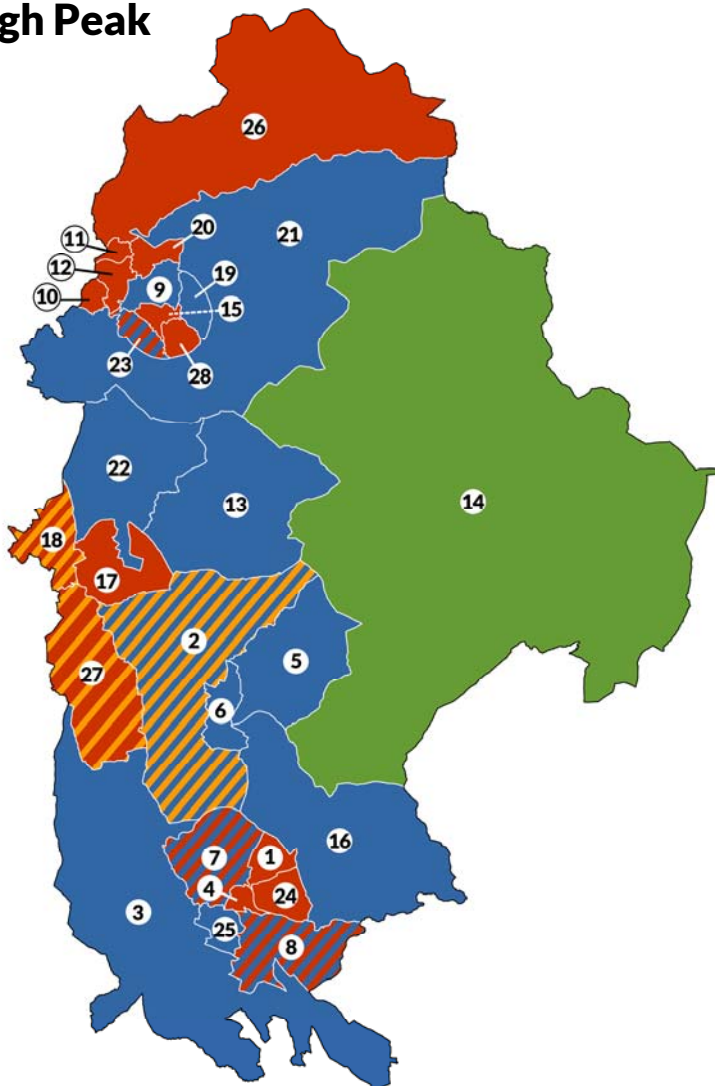
- |                              |                                |                   |
|------------------------------|--------------------------------|-------------------|
| 1. Arrow                     | 19. Greyfriars                 | 37. Newton Farm   |
| 2. Aylestone Hill            | 20. Hagley                     | 38. Old Gore      |
| 3. Backbury                  | 21. Hampton                    | 39. Penyard       |
| 4. Belmont Rural             | 22. Hinton and Hunderton       | 40. Queenswood    |
| 5. Birch                     | 23. Holmer                     | 41. Red Hill      |
| 6. Bircher                   | 24. Hope End                   | 42. Ross East     |
| 7. Bishops Frome and Cradley | 25. Kerne Bridge               | 43. Ross North    |
| 8. Bobblestock               | 26. Kings Acre                 | 44. Ross West     |
| 9. Bromyard Bringsty         | 27. Kington                    | 45. Saxon Gate    |
| 10. Bromyard West            | 28. Ledbury North              | 46. Stoney Street |
| 11. Castle                   | 29. Ledbury South              | 47. Sutton Walls  |
| 12. Central                  | 30. Ledbury West               | 48. Three Crosses |
| 13. College                  | 31. Leominster East            | 49. Tupsley       |
| 14. Credenhill               | 32. Leominster North and Rural | 50. Weobley       |
| 15. Dinedor Hill             | 33. Leominster South           | 51. Whitecross    |
| 16. Eign Hill                | 34. Leominster West            | 52. Widemarsh     |
| 17. Golden Valley North      | 35. Llangarron                 | 53. Wormside      |
| 18. Golden Valley South      | 36. Mortimer                   |                   |

## Hertsmere



1. Aldenham East
2. Aldenham West
3. Bentley Heath & The Royds
4. Borehamwood Brookmeadow
5. Borehamwood Cowley Hill
6. Borehamwood Hillside
7. Borehamwood Kenilworth
8. Bushey Heath
9. Bushey North
10. Bushey Park
11. Bushey St James
12. Elstree
13. Potters Bar Furzefield
14. Potters Bar Oakmere
15. Potters Bar Parkfield
16. Shenley

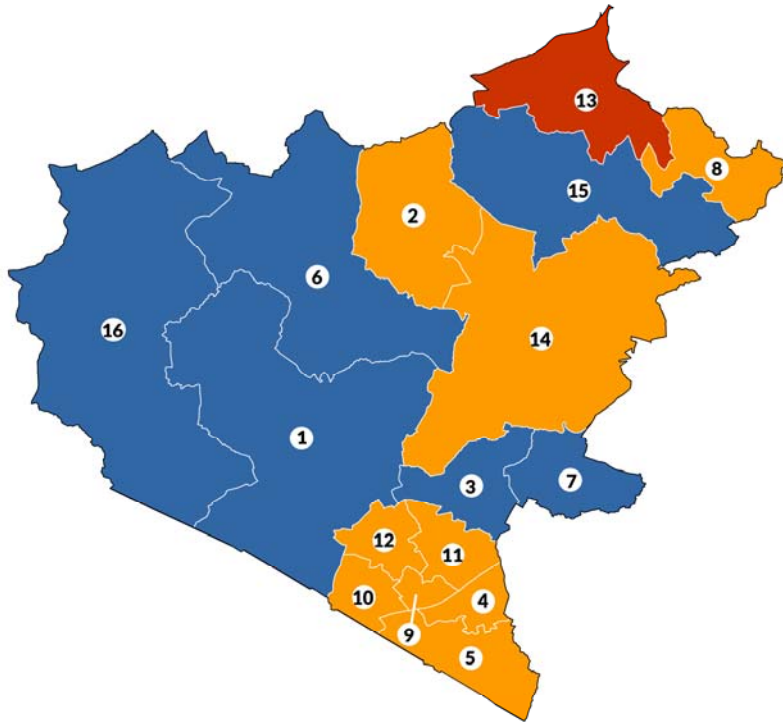
## High Peak



1. Barms
2. Blackbrook
3. Burbage
4. Buxton Central
5. Chapel East
6. Chapel West
7. Corbar
8. Cote Heath
9. Dinting
10. Gamesley
11. Hadfield North
12. Hadfield South
13. Hayfield
14. Hope Valley
15. Howard Town
16. Limestone Peak
17. New Mills East
18. New Mills West
19. Old Glossop
20. Padfield
21. St John's
22. Sett
23. Simmondley
24. Stone Bench
25. Temple
26. Tintwistle
27. Whaley Bridge
28. Whitfield

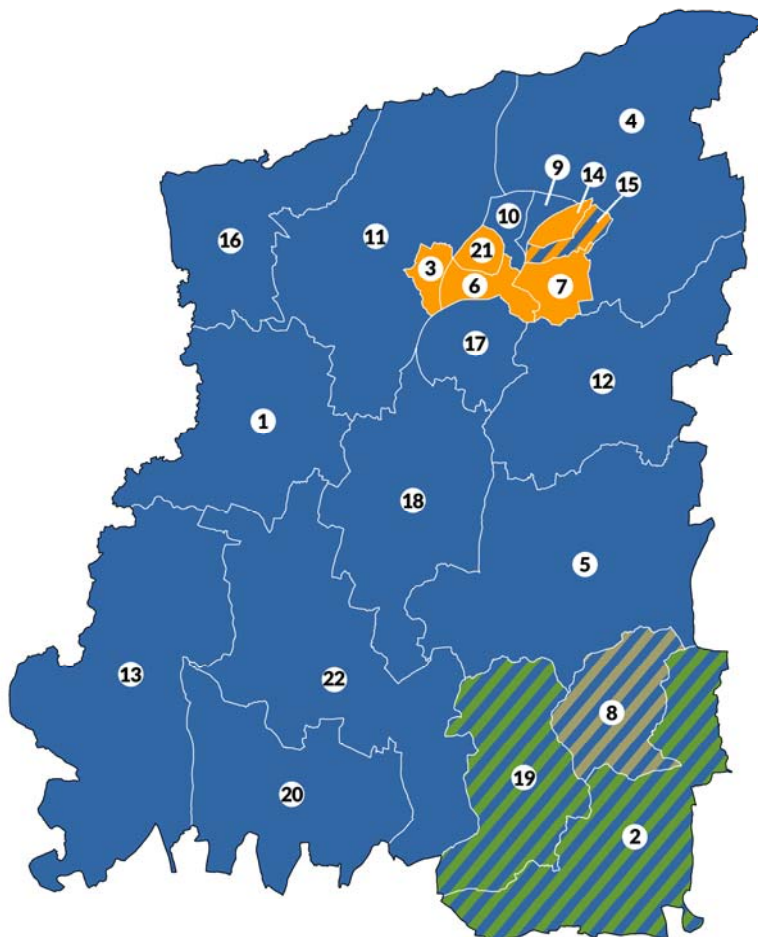


## Hinckley and Bosworth



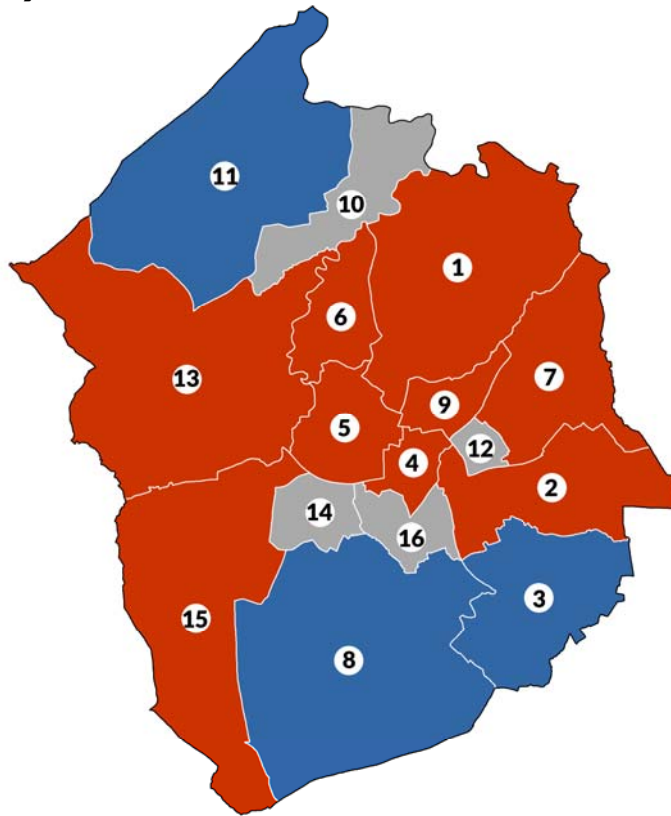
1. Ambien
2. Barlestone, Nailstone and Osbaston
3. Barwell
4. Burbage Sketchley and Stretton
5. Burbage St Catherines and Lash Hill
6. Cadeby, Carlton and Market Bosworth with Shackerstone
7. Earl Shilton
8. Groby
9. Hinckley Castle
10. Hinckley Clarendon
11. Hinckley De Montfort
12. Hinckley Trinity
13. Markfield, Stanton and Fieldhead
14. Newbold Verdon with Desford and Peckleton
15. Ratby, Bagworth and Thornton
16. Twycross and Witherley with Sheepy

## Horsham



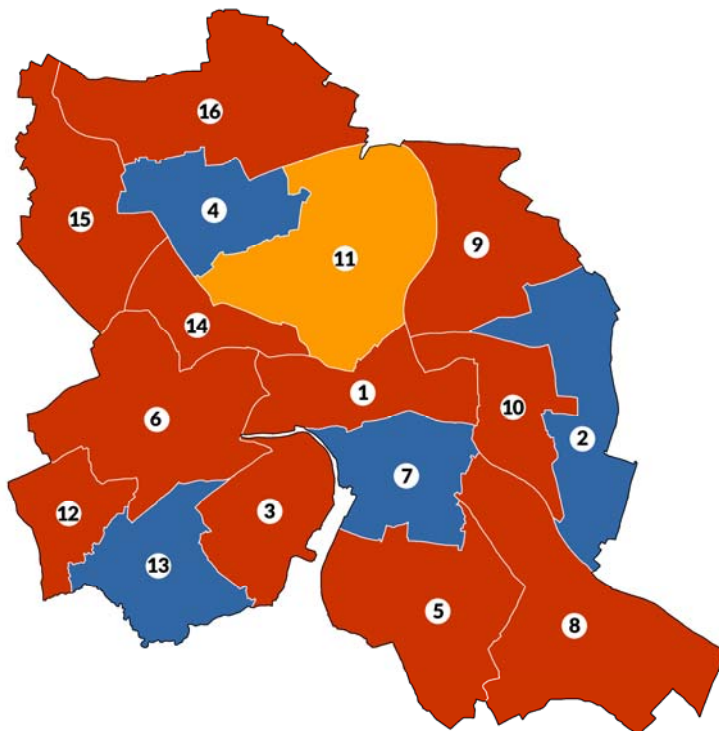
1. Billingshurst
2. Bramber, Upper Beeding & Woodmancote
3. Broadbridge Heath
4. Colgate & Rusper
5. Cowfold, Shermanbury & West Grinstead
6. Denne
7. Forest
8. Henfield
9. Holbrook East
10. Holbrook West
11. Itchingfield, Slinfold & Warnham
12. Nuthurst & Lower Beeding
13. Pulborough, Coldwaltham & Amberley
14. Roffey North
15. Roffey South
16. Rudgwick
17. Southwater North
18. Southwater South & Shipley
19. Steyning & Ashurst
20. Storrington & Washington
21. Trafalgar
22. West Chiltington, Thakeham & Ashington

## Hyndburn



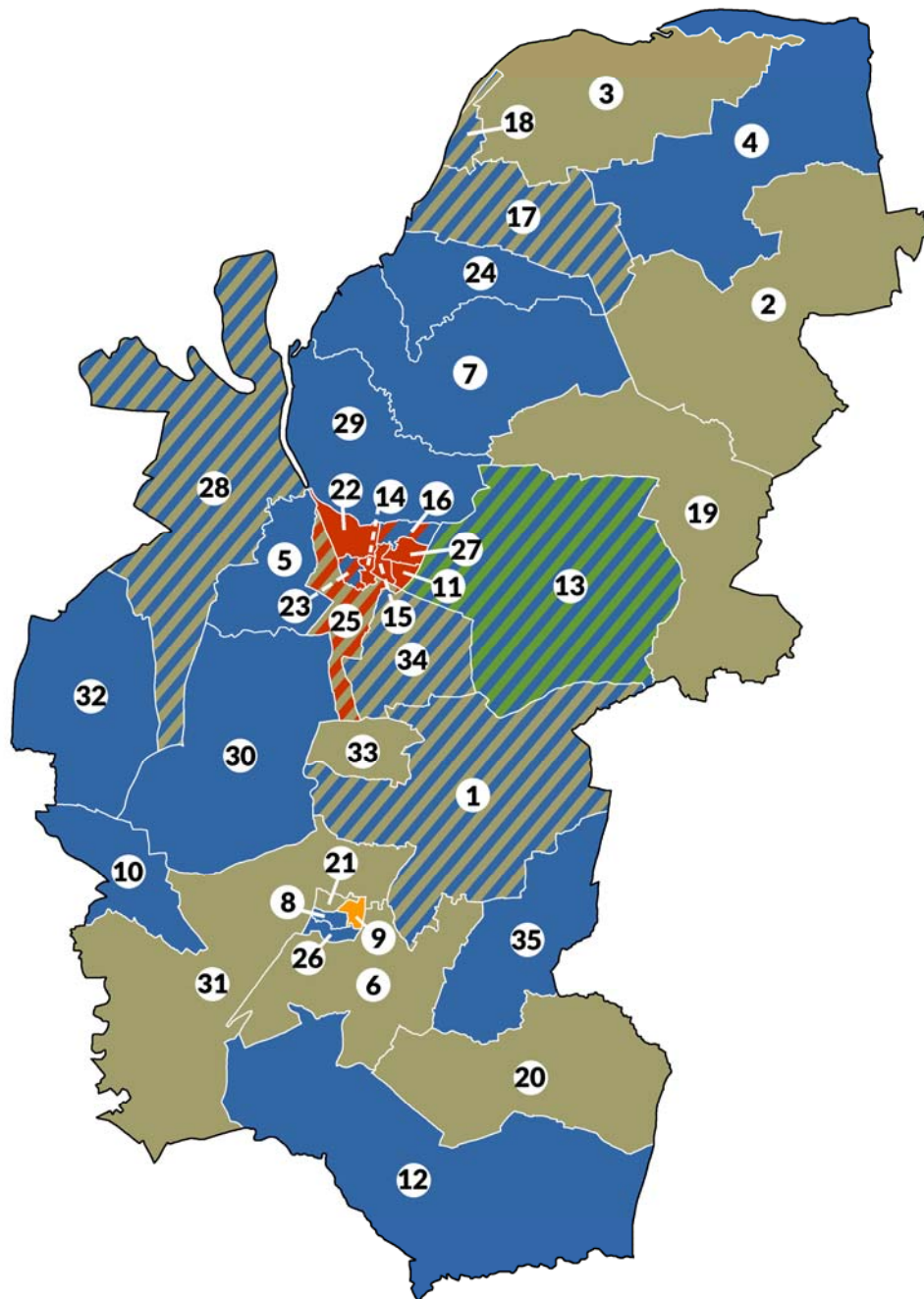
1. Altham
2. Barnfield
3. Baxenden
4. Central
5. Church
6. Clayton-le-Moors
7. Huncoat
8. Immanuel
9. Milnshaw
10. Netherton
11. Overton
12. Peel
13. Rishton
14. St Andrews
15. St Oswalds
16. Spring Hill

## Ipswich



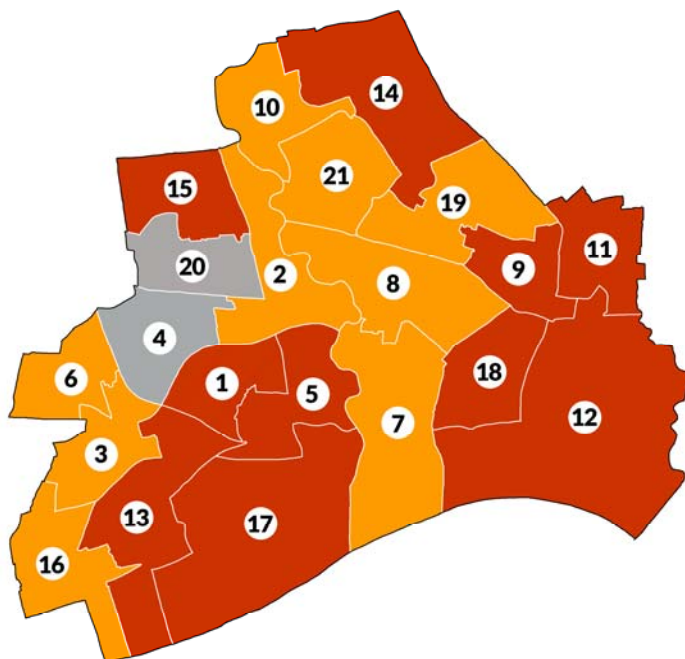
1. Alexandra
2. Bixley
3. Bridge
4. Castle Hill
5. Gainsborough
6. Gipping
7. Holywells
8. Priory Heath
9. Rushmere
10. St Johns
11. St Margarets
12. Sprites
13. Stoke Park
14. Westgate
15. Whitehouse
16. Whitton

# Kings Lynn and West Norfolk



- |                             |                                      |                                        |
|-----------------------------|--------------------------------------|----------------------------------------|
| 1. Airfield                 | 14. Gaywood Chase                    | 26. South Downham                      |
| 2. Bircham with Rudhams     | 15. Gaywood Clock                    | 27. Springwood                         |
| 3. Brancaster               | 16. Gaywood North Bank               | 28. Terrington                         |
| 4. Burnham Market & Docking | 17. Heacham                          | 29. The Woottons                       |
| 5. Clenchwarton             | 18. Hunstanton                       | 30. Tilney, Mershe Lande and Wiggshall |
| 6. Denver                   | 19. Massingham with Castle Acre      | 31. Upwell & Delph                     |
| 7. Dersingham               | 20. Methwold                         | 32. Walsoken, West Walton and Walpole  |
| 8. Downham Old Town         | 21. North Downham                    | 33. Watlington                         |
| 9. East Downham             | 22. North Lynn                       | 34. West Winch                         |
| 10. Emneth & Outwell        | 23. St. Margaret's with St. Nicholas | 35. Wissey                             |
| 11. Fairstead               | 24. Snettisham                       |                                        |
| 12. Feltwell                | 25. South and West Lynn              |                                        |
| 13. Gayton and Grimston     |                                      |                                        |

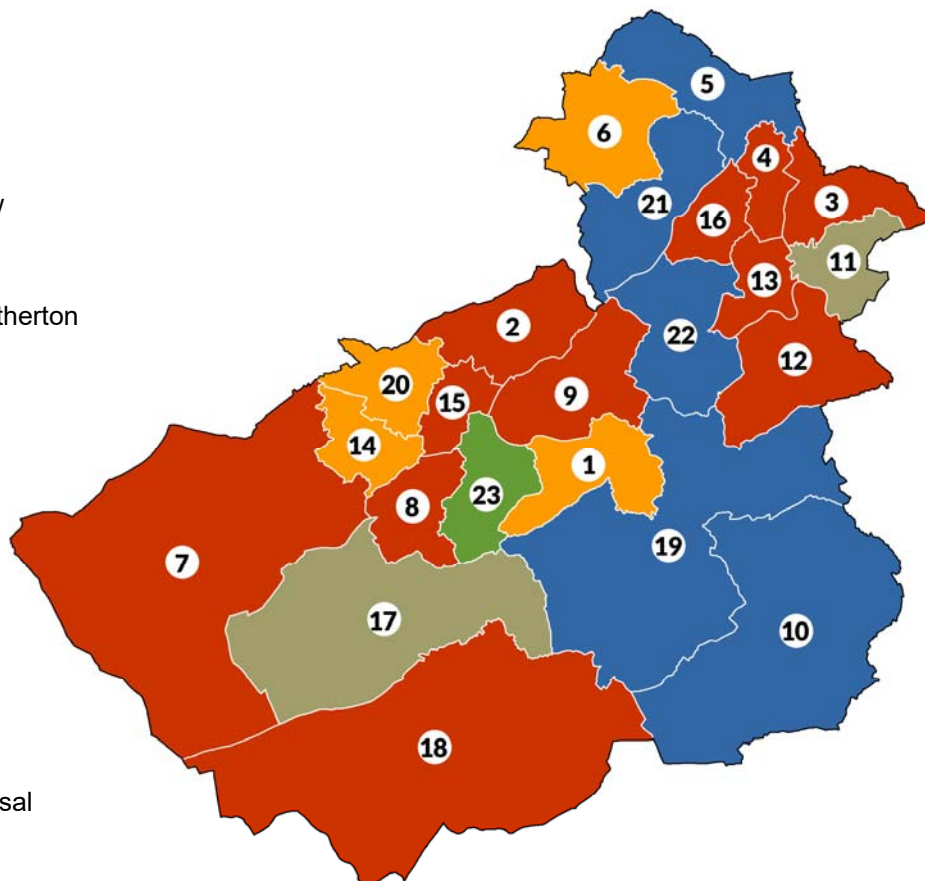
## Kingston-Upon-Hull



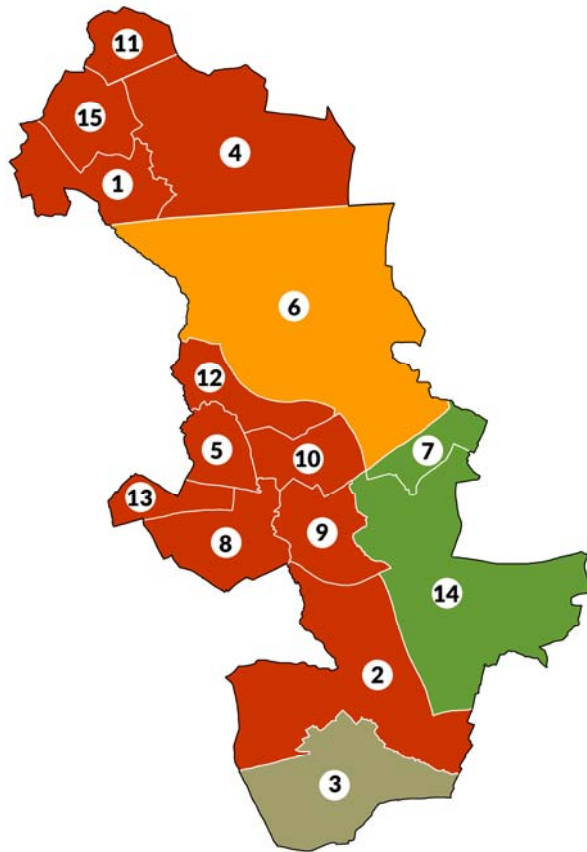
1. Avenue
2. Beverley and Newland
3. Boothferry
4. Bricknell
5. Central
6. Derringham
7. Drypool
8. Holderness
9. Ings
10. Kingswood
11. Longhill and Bilton Grange
12. Marfleet
13. Newington and Gipsyville
14. North Carr
15. Orchard Park
16. Pickering
17. St Andrew's and Docklands
18. Southcoates
19. Sutton
20. University
21. West Carr

## Kirklees

1. Almondbury
2. Ashbrow
3. Batley East
4. Batley West
5. Birstall and Birkenshaw
6. Cleckheaton
7. Colne Valley
8. Crosland Moor and Netherton
9. Dalton
10. Denby Dale
11. Dewsbury East
12. Dewsbury South
13. Dewsbury West
14. Golcar
15. Greenhead
16. Heckmondwike
17. Holme Valley North
18. Holme Valley South
19. Kirkburton
20. Lindley
21. Liversedge and Gomersal
22. Mirfield
23. Newsome



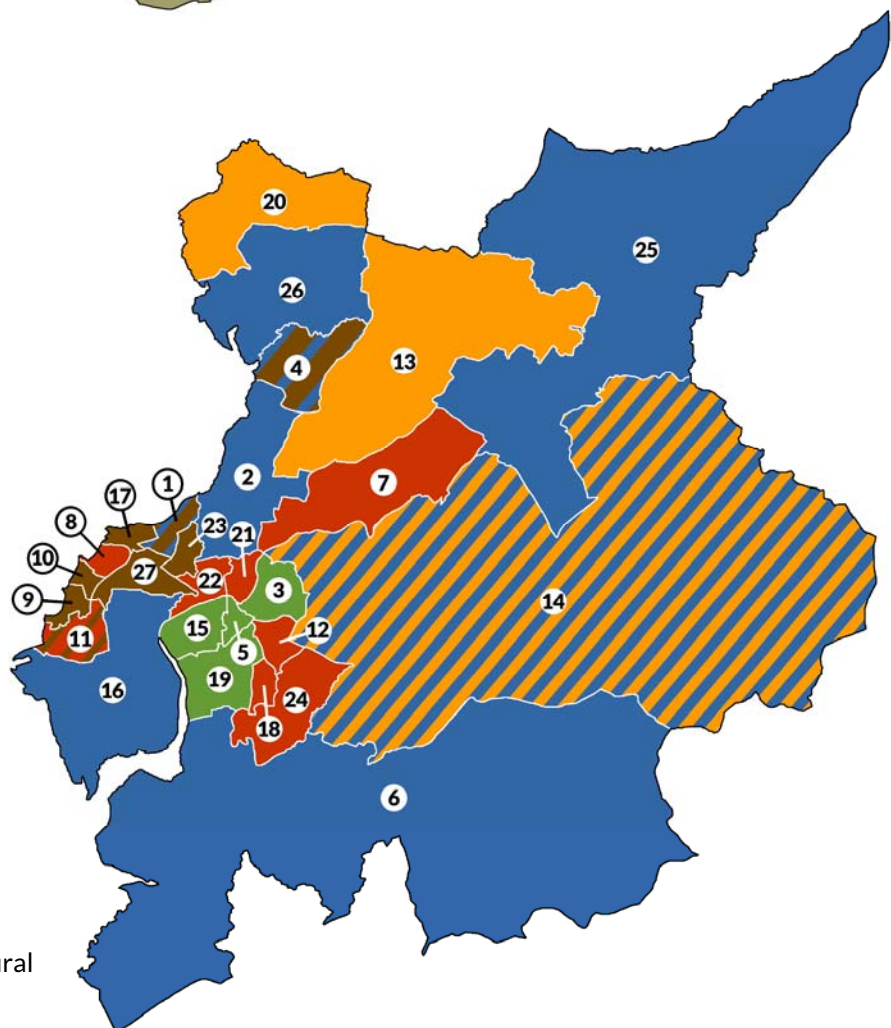
## Knowsley



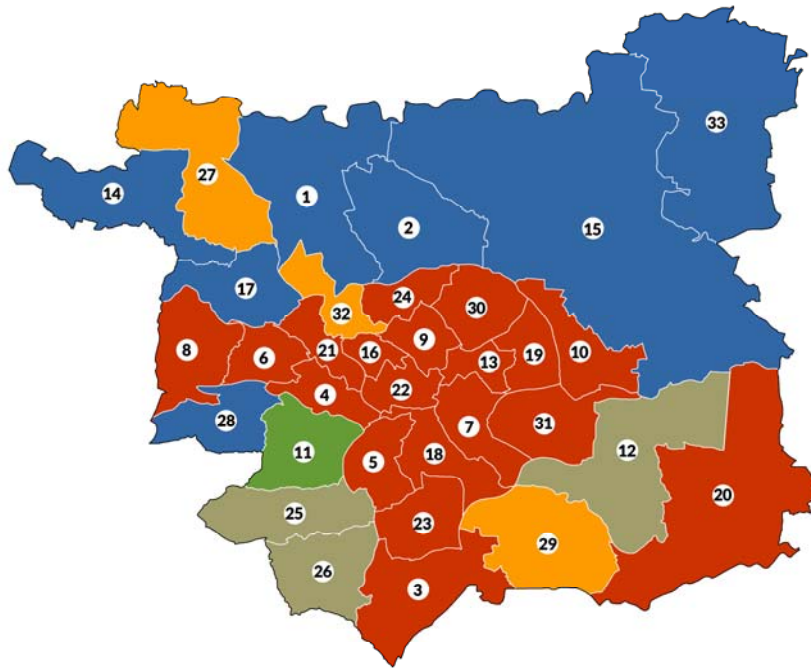
1. Cherryfield
2. Halewood North
3. Halewood South
4. Northwood
5. Page Moss
6. Prescot North
7. Prescot South
8. Roby
9. St Gabriel's
10. St Michael's
11. Shevington
12. Stockbridge
13. Swanside
14. Whiston and Cronton
15. Whitefield

## Lancaster

1. Bare
2. Bolton and Slyne
3. Bulk
4. Carnforth and Millhead
5. Castle
6. Ellel
7. Halton-with-Aughton
8. Harbour
9. Heysham Central
10. Heysham North
11. Heysham South
12. John O'Gaunt
13. Kellet
14. Lower Lune Valley
15. Marsh
16. Overton
17. Poulton
18. Scotforth East
19. Scotforth West
20. Silverdale
21. Skerton East
22. Skerton West
23. Torrisholme
24. University and Scotforth Rural
25. Upper Lune Valley
26. Warton
27. Westgate

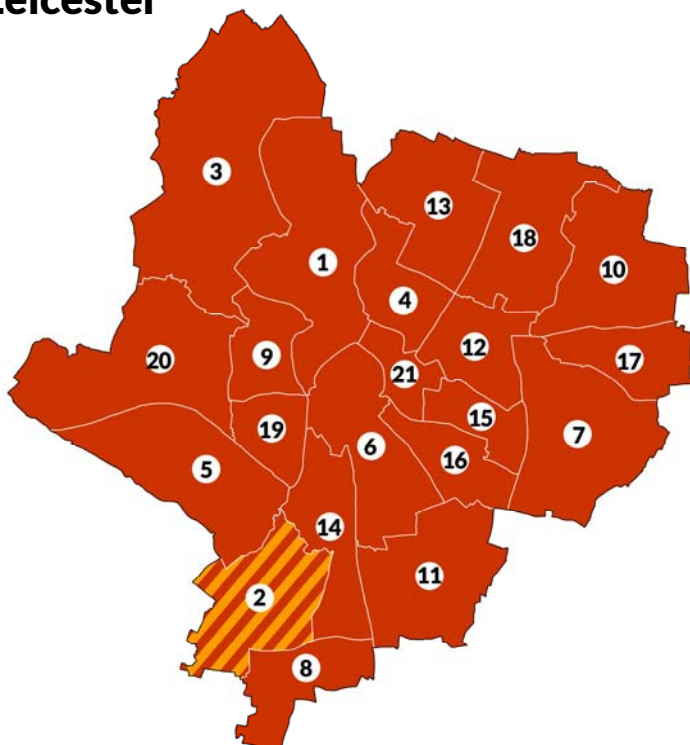


## Leeds



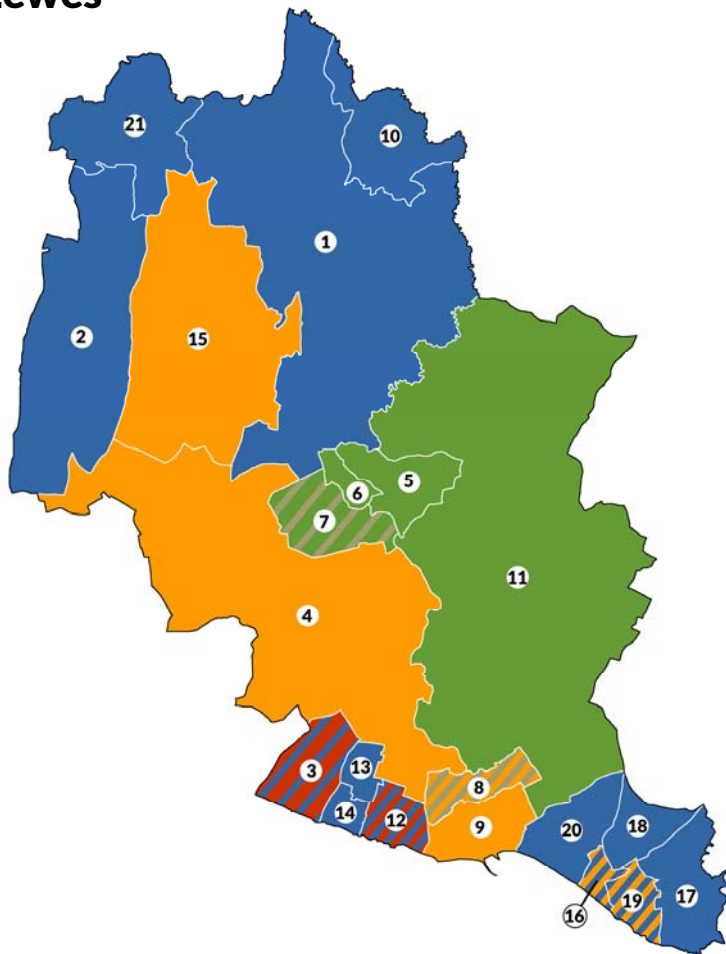
- |                                |                                 |                      |
|--------------------------------|---------------------------------|----------------------|
| 1. Adel and Wharfedale         | 12. Garforth and Swillington    | 23. Middleton Park   |
| 2. Alwoodley                   | 13. Gipton and Harehills        | 24. Moortown         |
| 3. Ardsley and Robin Hood      | 14. Guiseley and Rawdon         | 25. Morley North     |
| 4. Armley                      | 15. Harewood                    | 26. Morley South     |
| 5. Beeston and Holbeck         | 16. Headingley and Hyde Park    | 27. Otley and Yeadon |
| 6. Bramley and Stanningley     | 17. Horsforth                   | 28. Pudsey           |
| 7. Burmantofts & Richmond Hill | 18. Hunslet and Riverside       | 29. Rothwell         |
| 8. Calverley and Farsley       | 19. Killingbeck and Seacroft    | 30. Roundhay         |
| 9. Chapel Allerton             | 20. Kippax and Methley          | 31. Temple Newsam    |
| 10. Cross Gates and Whinmoor   | 21. Kirkstall                   | 32. Weetwood         |
| 11. Farnley and Wortley        | 22. Little London and Woodhouse | 33. Wetherby         |

## Leicester



1. Abbey
2. Aylestone
3. Beaumont Leys
4. Belgrave
5. Braunstone Park & Rowley Fields
6. Castle
7. Evington
8. Eyres Monsell
9. Fosse
10. Humberstone and Hamilton
11. Knighton
12. North Evington
13. Rushey Mead
14. Saffron
15. Spinney Hills
16. Stoneygate
17. Thurncourt
18. Troon
19. Westcotes
20. Western
21. Wycliffe

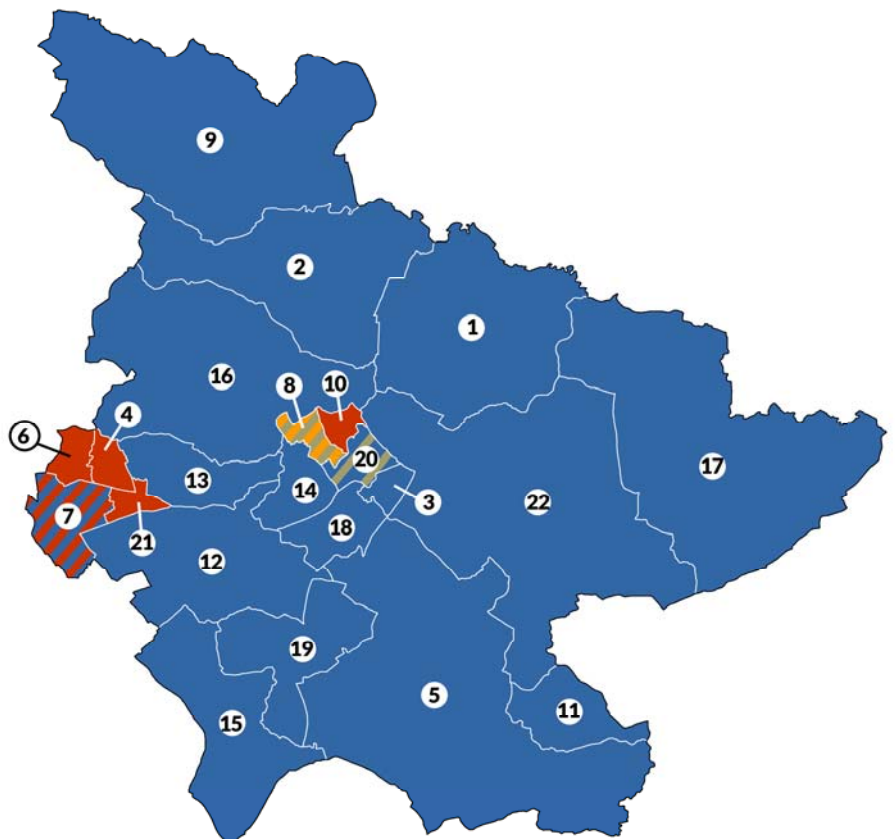
## Lewes



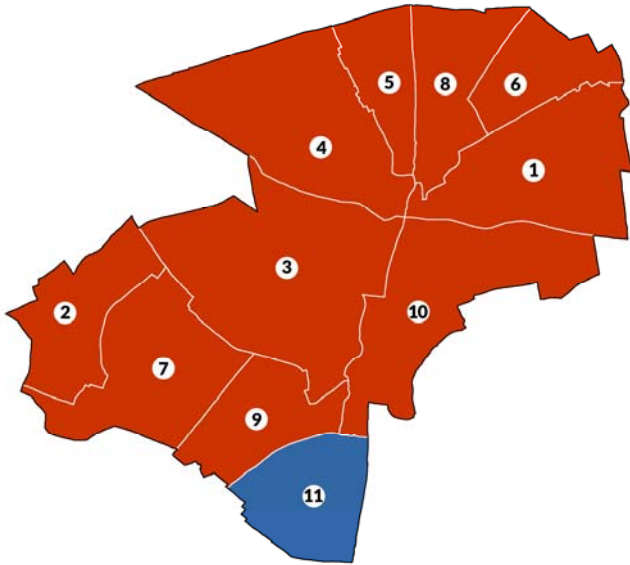
1. Chailey, Barcombe & Hamsey
2. Ditchling & Westmeston
3. East Saltdean & Telscombe Cliffs
4. Kingston
5. Lewes Bridge
6. Lewes Castle
7. Lewes Priory
8. Newhaven North
9. Newhaven South
10. Newick
11. Ouse Valley & Ringmer
12. Peacehaven East
13. Peacehaven North
14. Peacehaven West
15. Plumpton, Streat, East Chiltington and St John
16. Seaford Central
17. Seaford East
18. Seaford North
19. Seaford South
20. Seaford West
21. Wivelsfield

## Lichfield

1. Alrewas and Fradley
2. Armitage with Handsacre
3. Boley Park
4. Boney Hay and Central
5. Bourne Vale
6. Chase Terrace
7. Chasetown
8. Chadsmead
9. Colton and The Ridware
10. Curborough
11. Fazeley
12. Hammerwich with Wall
13. Highfield
14. Leomansley
15. Little Aston and Stonnall
16. Longdon
17. Mease Valley
18. St Johns
19. Shenstone
20. Stowe
21. Summerfield and All Saints
22. Whittington and Streethay

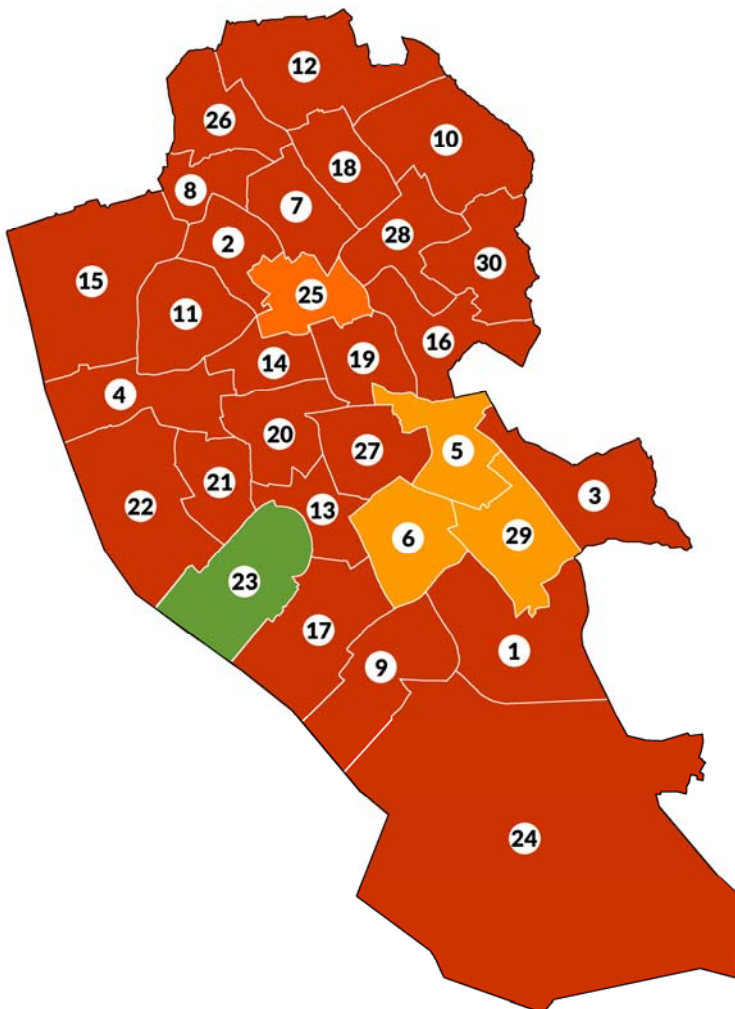


## Lincoln



1. Abbey
2. Birchwood
3. Boultham
4. Carholme
5. Castle
6. Glebe
7. Hartsholme
8. Minster
9. Moorland
10. Park
11. Witham

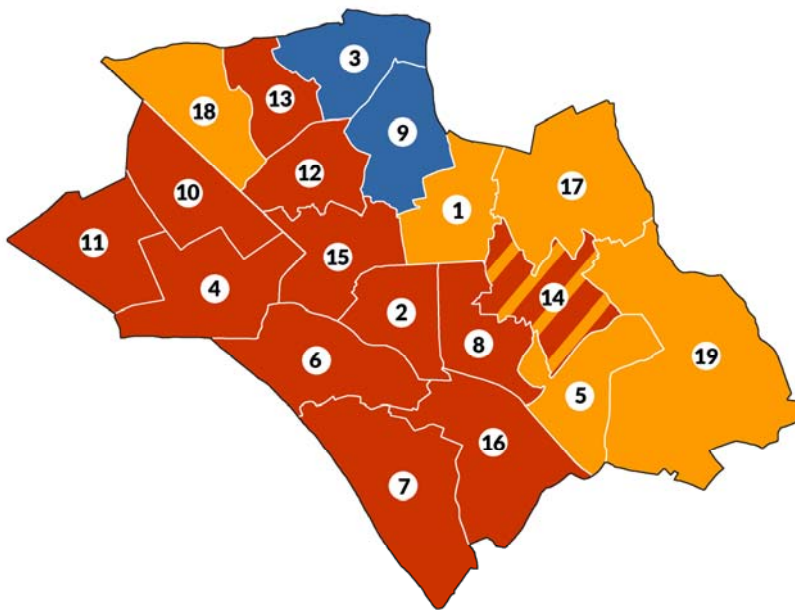
## Liverpool



1. Allerton and Hunts Cross
2. Anfield
3. Belle Vale
4. Central
5. Childwall
6. Church
7. Clubmoor
8. County
9. Cressington
10. Croxteth
11. Everton
12. Fazakerley
13. Greenbank
14. Kensington and Fairfield
15. Kirkdale
16. Knotty Ash
17. Mossley Hill
18. orris Green
19. Old Swan
20. Picton
21. Princes Park
22. Riverside
23. St Michael's
24. Speke-Garston
25. Tuebrook and Stoneycroft
26. Warbreck
27. Wavertree
28. West Derby
29. Woolton
30. Yew Tree

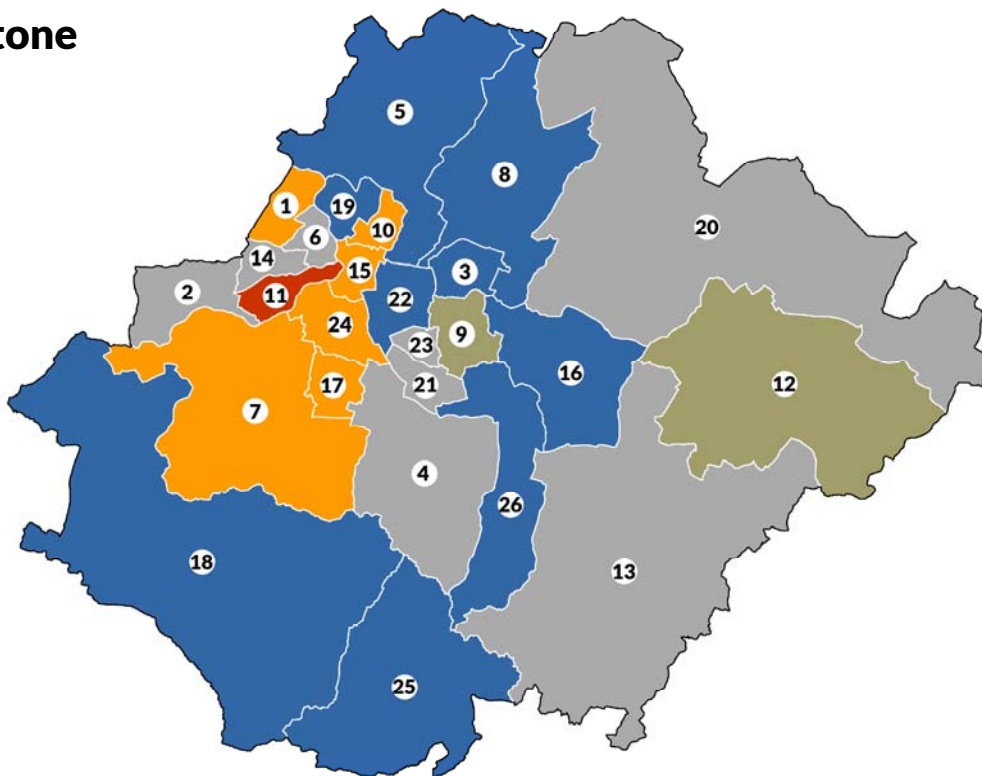


## Luton



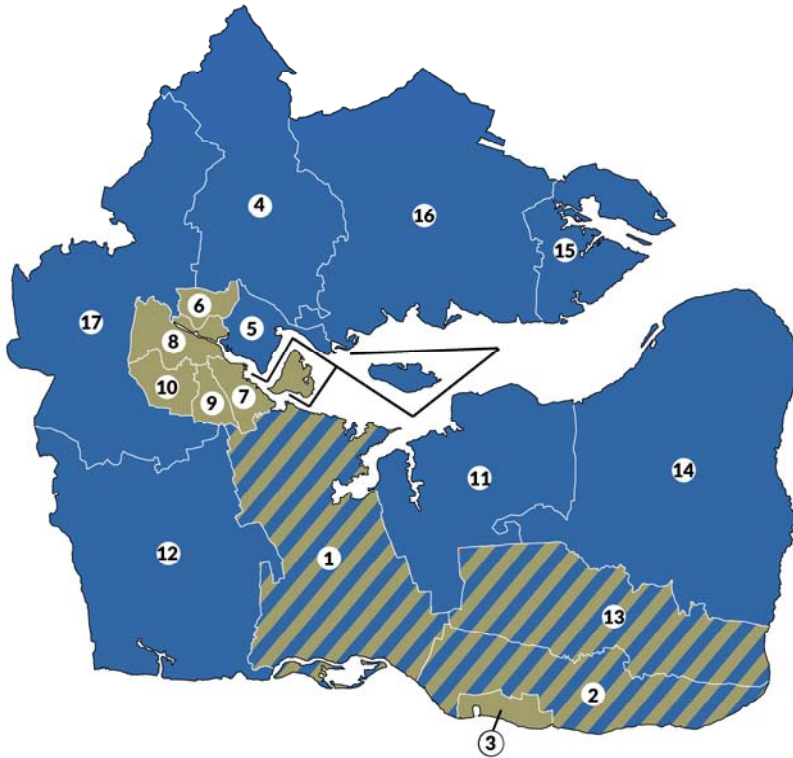
1. Barnfield
2. Biscot
3. Bramingham
4. Challney
5. Crawley
6. Dallow
7. Farley
8. High Town
9. Icknield
10. Leagrave
11. Lewsey
12. Northwell
13. Round Green
14. Saints
15. South
16. Stopsley
17. Sundon Park
18. Wigmore

## Maidstone



- |                         |                            |                                |
|-------------------------|----------------------------|--------------------------------|
| 1. Allington            | 10. East                   | 19. North                      |
| 2. Barming              | 11. Fant                   | 20. North Down                 |
| 3. Bearsted             | 12. Harrietsham and Lenham | 21. Park Wood                  |
| 4. Boughton Monchelsea  | 13. Headcorn               | 22. Shepway North              |
| 5. Boxley               | 14. Heath                  | 23. Shepway South              |
| 6. Bridge               | 15. High Street            | 24. South                      |
| 7. Coxheath and Hunton  | 16. Leeds                  | 25. Staplehurst                |
| 8. Detling and Thurnham | 17. Loose                  | 26. Sutton Valence and Langley |
| 9. Downswood and Otham  | 18. Marden and Yalding     |                                |

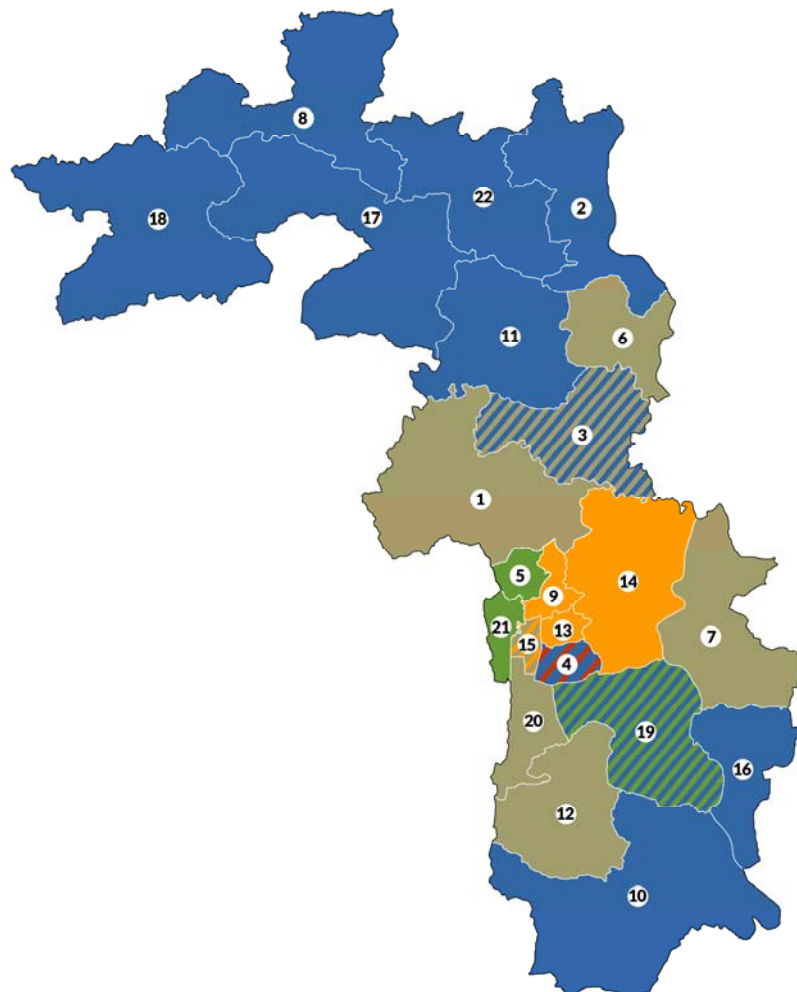
## Maldon



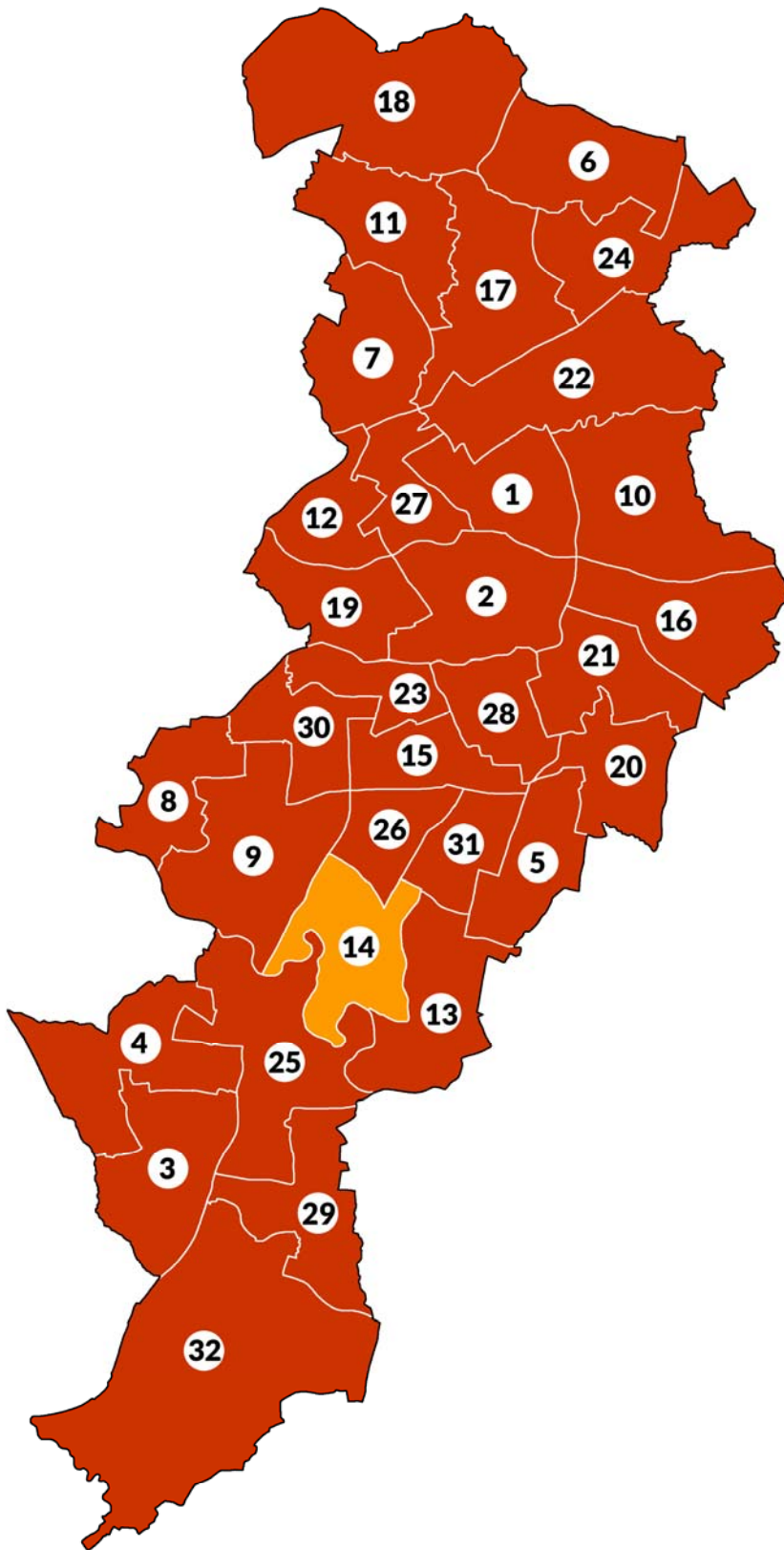
1. Althorne
2. Burnham-on-Crouch North
3. Burnham-on-Crouch South
4. Great Totham
5. Heybridge East
6. Heybridge West
7. Maldon East
8. Maldon North
9. Maldon South
10. Maldon West
11. Mayland
12. Purleigh
13. Southminster
14. Tillingham
15. Tollesbury
16. Tolleshunt D'Arcy
17. Wickham Bishops and Woodham

## Malvern Hills

1. Alfrick and Leigh
2. Baldwin
3. Broadheath
4. Chase
5. Dyson Perrins
6. Hallow
7. Kempsey
8. Lindridge
9. Link
10. Longdon
11. Martley
12. Morton
13. Pickersleigh
14. Powick
15. Priors
16. Ripple
17. Teme Valley
18. Tenbury
19. Upton and Hanley
20. Wells
21. West
22. Woodbur



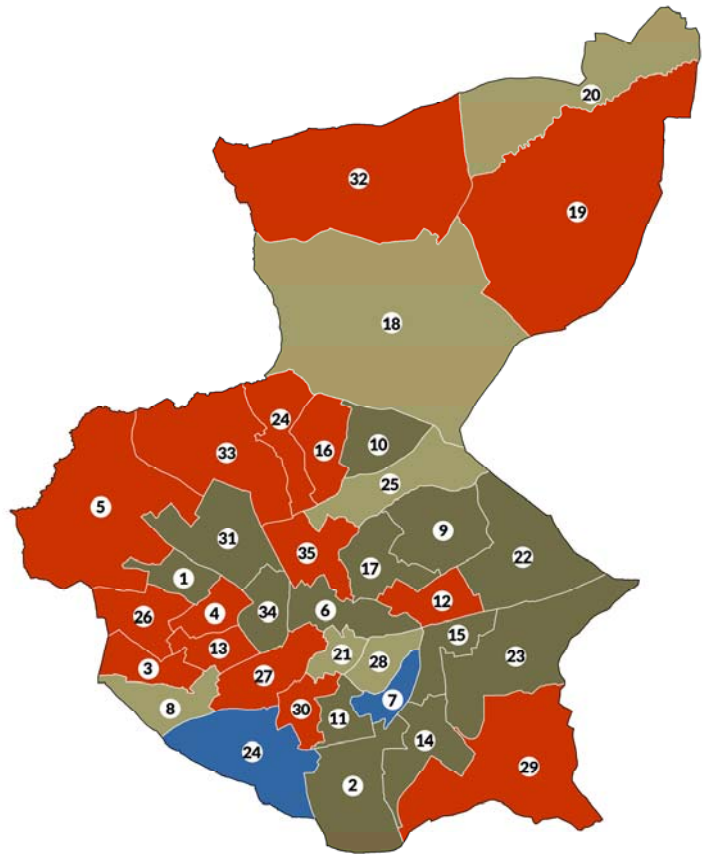
# Manchester



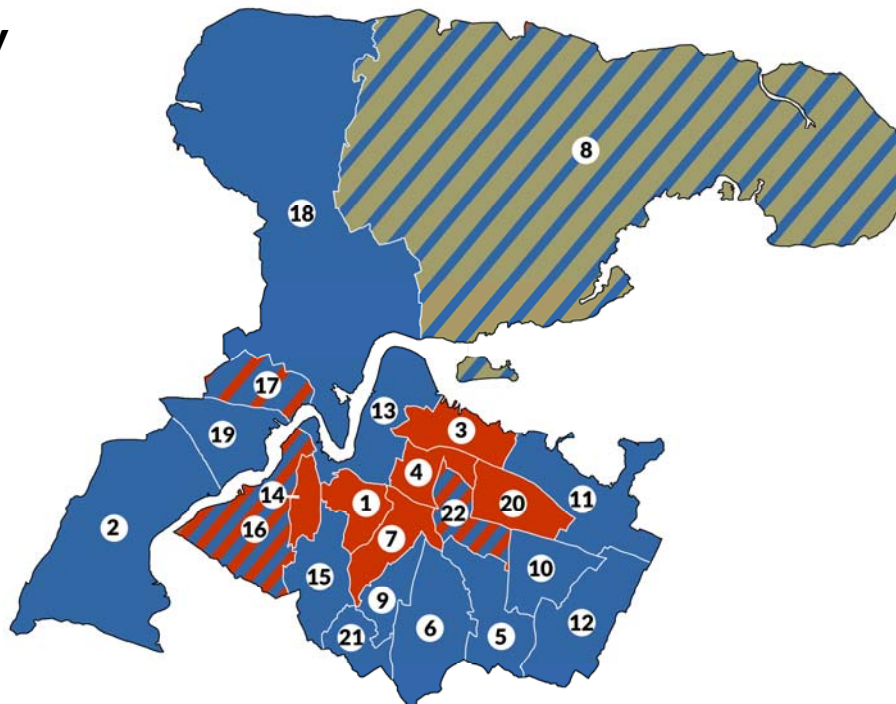
1. Ancoats and Beswick
2. Ardwick
3. Baguley
4. Brooklands
5. Burnage
6. Charlestown
7. Cheetham
8. Chorlton
9. Chorlton Park
10. Clayton and Openshaw
11. Crumpsall
12. Deansgate
13. Didsbury East
14. Didsbury West
15. Fallowfield
16. Gorton and Abbey Hay
17. Harpurhey
18. Higher Blackley
19. Hulme
20. Levenshulme
21. Longsight
22. Miles Platting & Newton Heath
23. Moss Side
24. Moston
25. Northenden
26. Old Moat
27. Piccadilly
28. Rusholme
29. Sharston
30. Whalley Range
31. Withington
32. Woodhouse Park

## Mansfield

- |                                |                  |
|--------------------------------|------------------|
| 1. Abbott                      | 19. Meden        |
| 2. Berry Hill                  | 20. Netherfield  |
| 3. Brick Kiln                  | 21. Newgate      |
| 4. Broomhill                   | 22. Newlands     |
| 5. Bull Farm and Pleasley Hill | 23. Oak Tree     |
| 6. Carr Bank                   | 24. Oakham       |
| 7. Eakring                     | 25. Park Hall    |
| 8. Grange Farm                 | 26. Peafields    |
| 9. Holly                       | 27. Penniment    |
| 10. Hornby                     | 28. Portland     |
| 11. Kings Walk                 | 29. Racecourse   |
| 12. Kingsway                   | 30. Ransom Wood  |
| 13. Ladybrook                  | 31. Sandhurst    |
| 14. Lindhurst                  | 32. Sherwood     |
| 15. Ling Forest                | 33. Warsop Carrs |
| 16. Manor                      | 34. Woodhouse    |
| 17. Market Warsop              | 35. Woodlands    |
| 18. Maun Valley                | 36. Yeomans Hill |

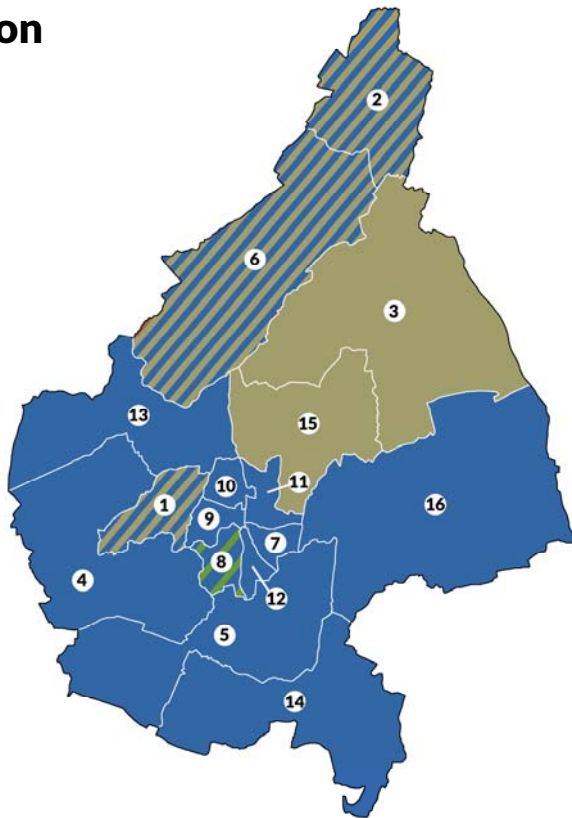


## Medway



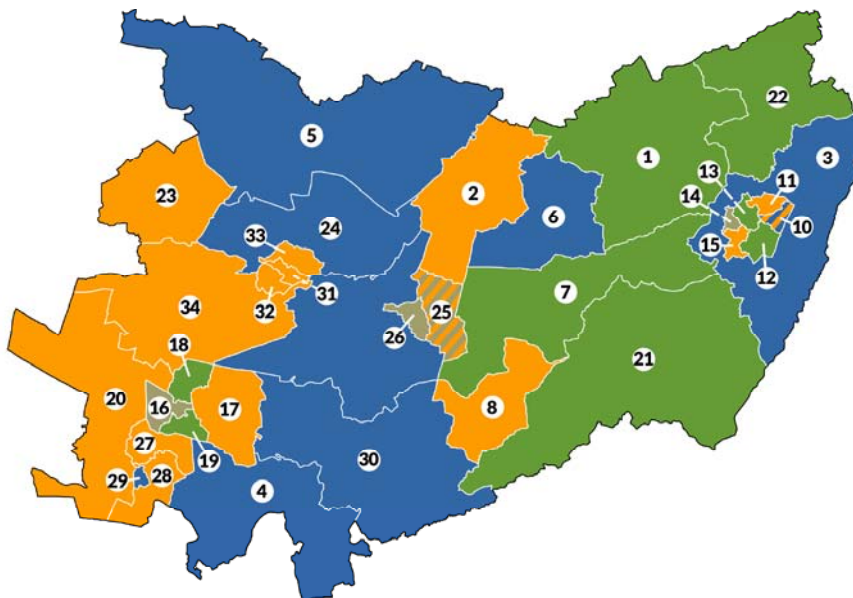
- |                           |                                 |                  |
|---------------------------|---------------------------------|------------------|
| 1. Chatham Central        | 9. Princes Park                 | 17. Strood North |
| 2. Cuxton and Halling     | 10. Rainham Central             | 18. Strood Rural |
| 3. Gillingham North       | 11. Rainham North               | 19. Strood South |
| 4. Gillingham South       | 12. Rainham South               | 20. Twydall      |
| 5. Hempstead and Wigmore  | 13. River                       | 21. Walderslade  |
| 6. Lordswood and Capstone | 14. Rochester East              | 22. Watling      |
| 7. Luton and Wayfield     | 15. Rochester South and Horsted |                  |
| 8. Peninsula              | 16. Rochester West              |                  |

## Melton



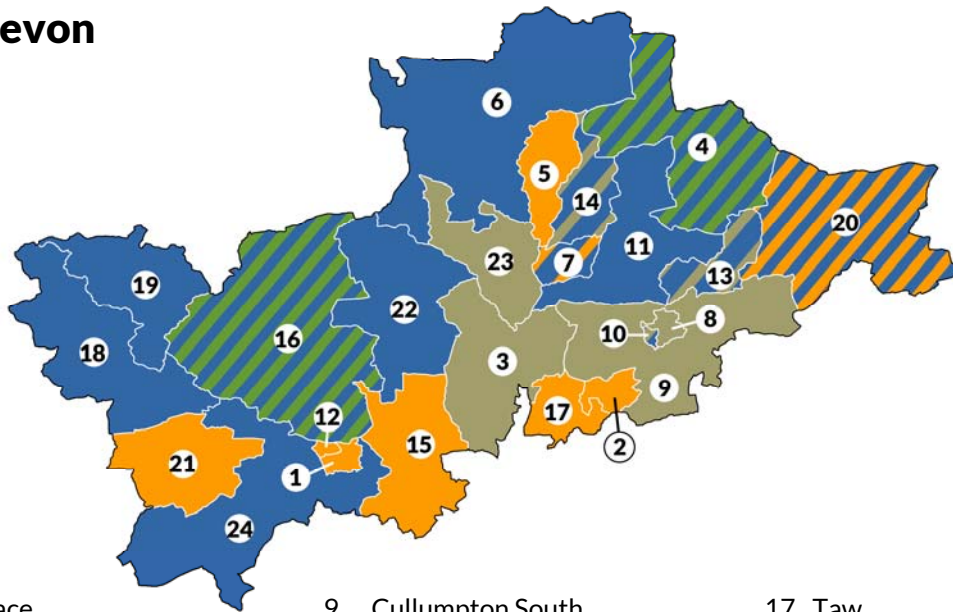
1. Asfordby
2. Bottesford
3. Croxton Kerrial
4. Frisby-on-Wreake
5. Gaddesby
6. Long Clawson and Stathern
7. Melton Craven
8. Melton Dorian
9. Melton Egerton
10. Melton Newport
11. Melton Sysonby
12. Melton Warwick
13. Old Dalby
14. Somerby
15. Waltham-on-Wolds
16. Wymondham

## Mendip



- |                                      |                               |                                     |
|--------------------------------------|-------------------------------|-------------------------------------|
| 1. Ammerdown                         | 12. Frome Keyford             | 25. Shepton East                    |
| 2. Ashwick, Chilcompton and Stratton | 13. Frome Market              | 26. Shepton West                    |
| 3. Beckington and Selwood            | 14. Frome Oakefield           | 27. Street North                    |
| 4. Butleigh and Baltonsborough       | 15. Frome Park                | 28. Street South                    |
| 5. Chewton Mendip and Ston Easton    | 16. Glastonbury St Benedicts  | 29. Street West                     |
| 6. Coleford and Holcombe             | 17. Glastonbury St Edmunds    | 30. The Pennards and Ditcheat       |
| 7. Cranmore, Doultling & Nunney      | 18. Glastonbury St Johns      | 31. Wells Central                   |
| 8. Creech                            | 19. Glastonbury St Marys      | 32. Wells St Cuthberts              |
| 9. Croscombe and Pilton              | 20. Moor                      | 33. Wells St Thomas                 |
| 10. Frome Berkley Down               | 21. Postlebury                | 34. Wookey and St Cuthbert-Out-West |
| 11. Frome College                    | 22. Rode and Norton St Philip |                                     |
|                                      | 23. Rodney and Westbury       |                                     |
|                                      | 24. St Cuthbert-Out-North     |                                     |

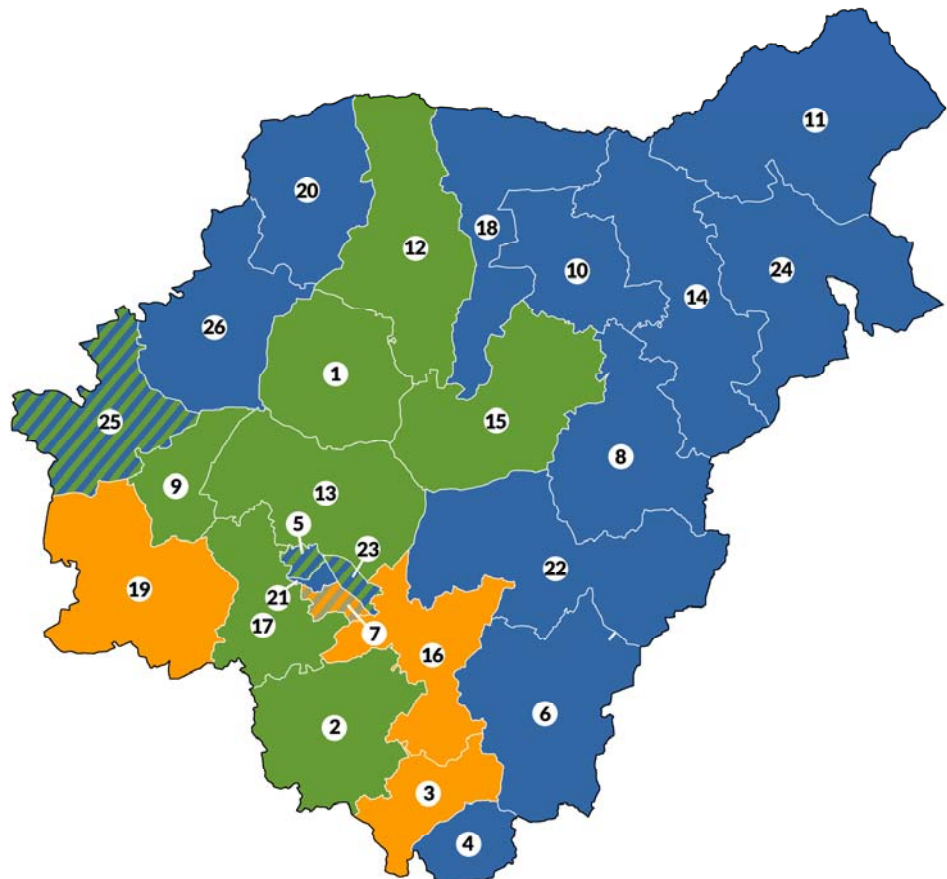
## Mid Devon



- |                       |                         |                |
|-----------------------|-------------------------|----------------|
| 1. Boniface           | 9. Cullumpton South     | 17. Taw        |
| 2. Bradninch          | 10. Halberton           | 18. Taw Vale   |
| 3. Cadbury            | 11. Lawrence            | 19. Upper Culm |
| 4. Canonsleigh        | 12. Lower Culm          | 20. Upper Yeo  |
| 5. Castle             | 13. Lowman              | 21. Way        |
| 6. Clare and Shuttern | 14. Newbrooke           | 22. Westexe    |
| 7. Cranmore           | 15. Sandford and Creedy | 23. Yeo        |
| 8. Cullumpton Outer   | 16. Silverton           |                |

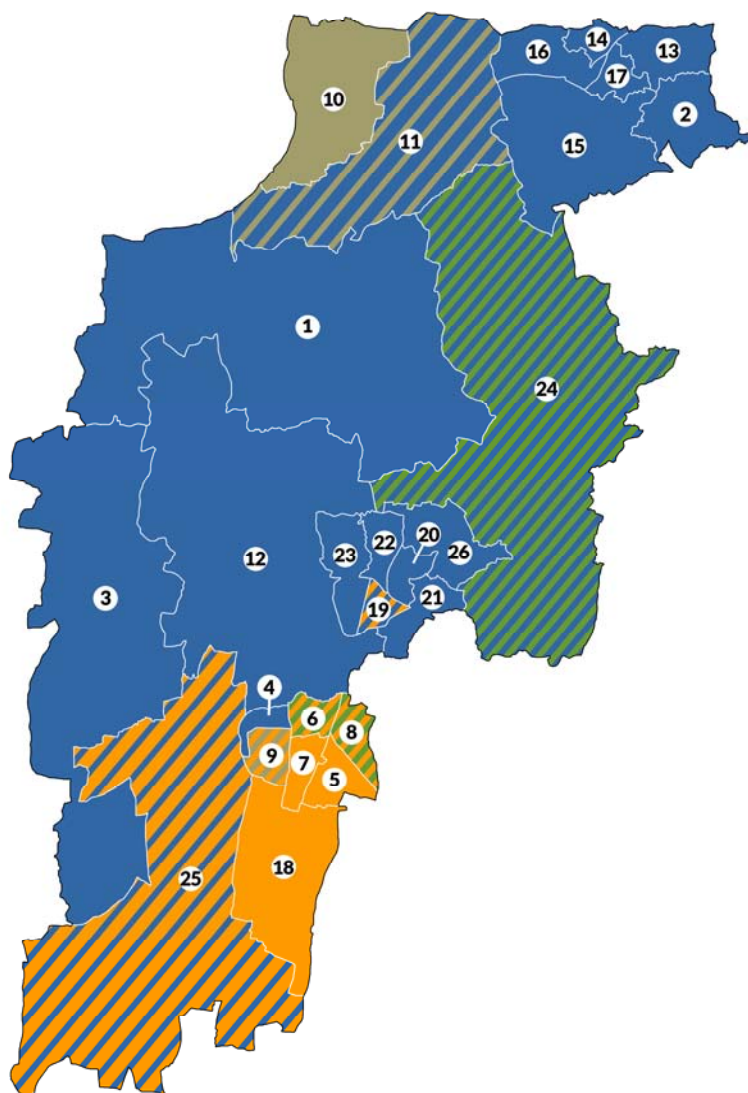
## Mid Suffolk

1. Bacton
2. Battisford & Ringshall
3. Blakenham
4. Bramford
5. Chilton
6. Claydon & Barham
7. Combs Ford
8. Debenham
9. Elmswell & Woolpit
10. Eye
11. Fressingfield
12. Gislingham
13. Haughley, Stowupland and Wetherden
14. Hoxne & Worlingworth
15. Mendlesham
16. Needham Market
17. Onehouse
18. Palgrave
19. Rattlesden
20. Rickinghall
21. St Peter's
22. Stonham
23. Stow Thorney
24. Stradbroke & Laxfield
25. Thurston
26. Walsham-le-Willows



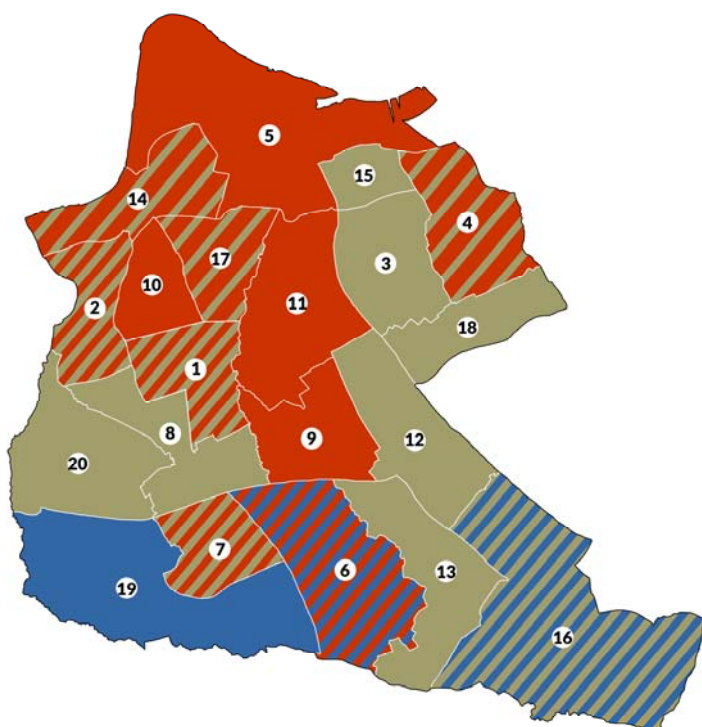
## Mid Sussex

1. Ardingley and Balcombe
2. Ashurst Wood
3. Bolney
4. Burgess Hill Dunstall
5. Burgess Hill Franklands
6. Burgess Hill Leylands
7. Burgess Hill Meeds
8. Burgess Hill St Marys
9. Burgess Hill Victoria
10. Copthorne and Worth
11. Crawley Downs and Turners Hill
12. Cuckfield
13. East Grinstead Ashplats
14. East Grinstead Baldwins
15. East Grinstead Herontye
16. East Grinstead Imberhorne
17. East Grinstead Town
18. Hassocks
19. Haywards Heath Ashenground
20. Haywards Heath Bentswood
21. Haywards Heath Franklands
22. Haywards Heath Heath
23. Haywards Heath Lucastes
24. High Weald
25. Hurstpierpoint and Downs
26. Lindfield

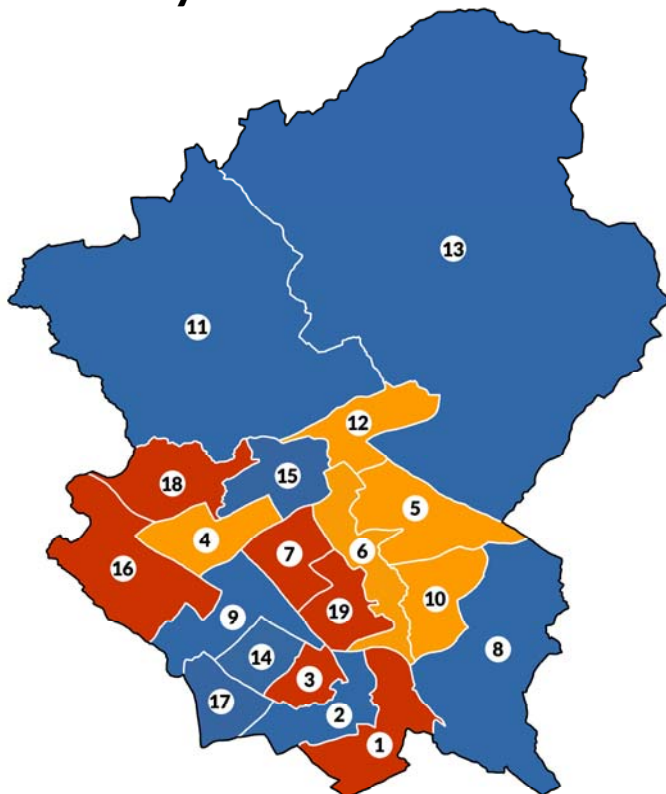


## Middlesbrough

2. Ayresome
3. Berwick Hills and Pallister
4. Brambles and Thorntree
5. Central
6. Coulby Newham
7. Hemlington
8. Kader
9. Ladgate
10. Linthorpe
11. Longlands and Beechwood
12. Marton East
13. Marton West
14. Newport
15. North Ormesby
16. Nunthorpe
17. Park
18. Park End and Beckfield
19. Stainton and Thornton
20. Trimdon

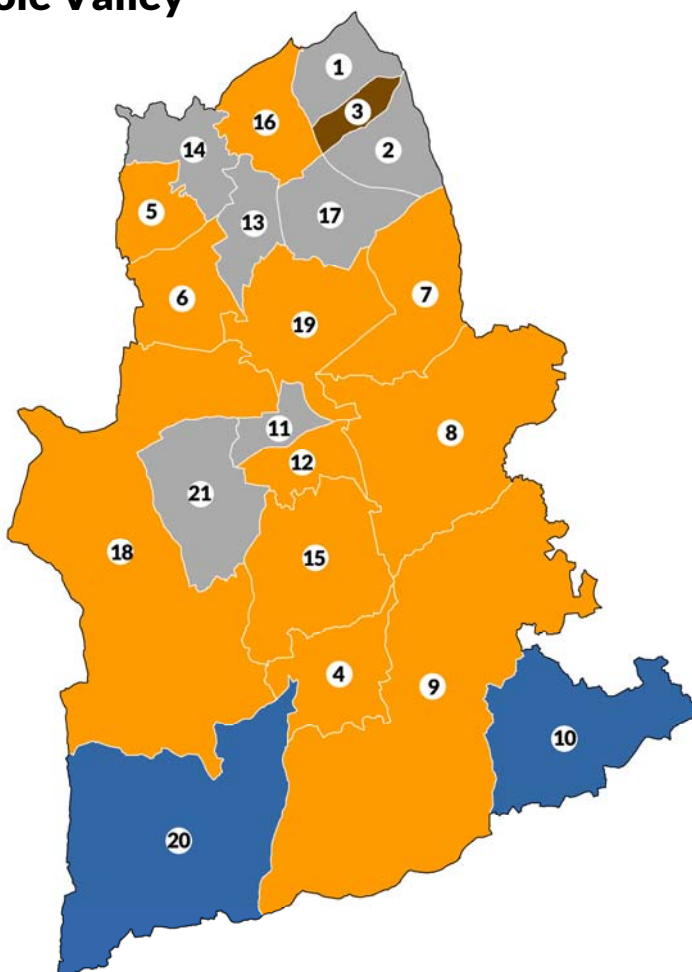


## Milton Keynes



1. Bletchley East
2. Bletchley Park
3. Bletchley West
4. Bradwell
5. Broughton
6. Campbell Park and Old Woughton
7. Central Milton Keynes
8. Danesborough and Walton
9. Loughton and Shenley
10. Monkston
11. Newport Pagnell North and Hanslope
12. Newport Pagnell South
13. Olney
14. Shenley Brook End
15. Stantonbury
16. Stony Stratford
17. Tattenhoe
18. Wolverton
19. Woughton and Fishermead

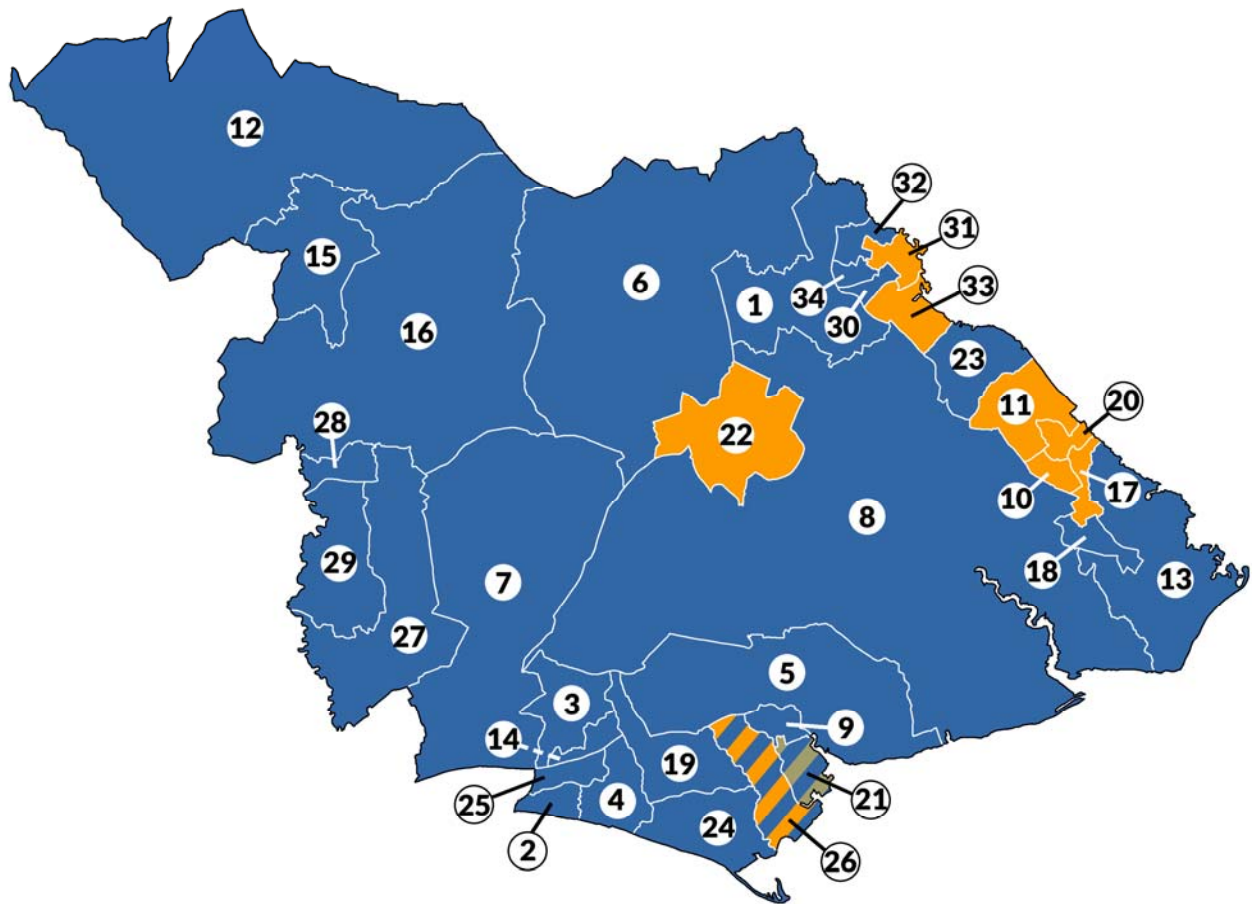
## Mole Valley



1. Ashted Common
2. Ashted Park
3. Ashted Village
4. Beare Green
5. Bookham North
6. Bookham South
7. Box Hill and Headley
8. Brockham, Betchworth and Buckland
9. Capel, Leigh and Newdigate
10. Charlwood
11. Dorking North
12. Dorking South
13. Fetcham East
14. Fetcham West
15. Holmwoods
16. Leatherhead North
17. Leatherhead South
18. Leith Hill



# New Forest



1. Ashurst, Copythorne South and Netley Marsh
2. Barton
3. Bashley
4. Becton
5. Boldre and Sway
6. Bramshaw, Copythorne North and Minstead
7. Bransgore and Burley
8. Brockenhurst and Forest South East
9. Buckland
10. Butts Ash and Dibden Purlieu
11. Dibden and Hythe East
12. Downlands and Forest
13. Fawley, Blackfield and Langley
14. Fernhill
15. Fordingbridge
16. Forest North West
17. Furzedown and Hardley

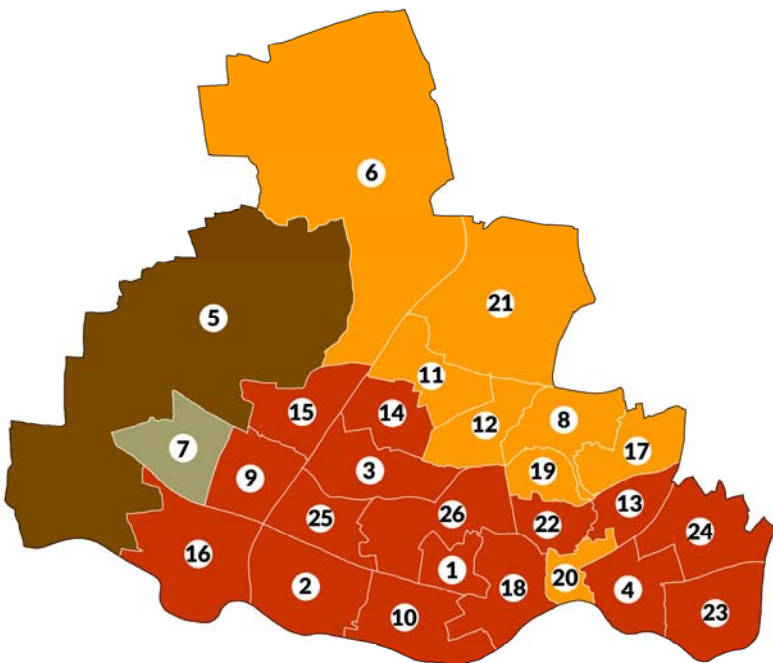
18. Holtbury and North Blackfield
19. Hordle
20. Hythe West and Langdown
21. Lymington Town
22. Lyndhurst
23. Marchwood
24. Milford
25. Milton
26. Pennington
27. Ringwood East and Sopley
28. Ringwood North
29. Ringwood South
30. Totton Central
31. Totton East
32. Totton North
33. Totton South
34. Totton West

## Newark and Sherwood



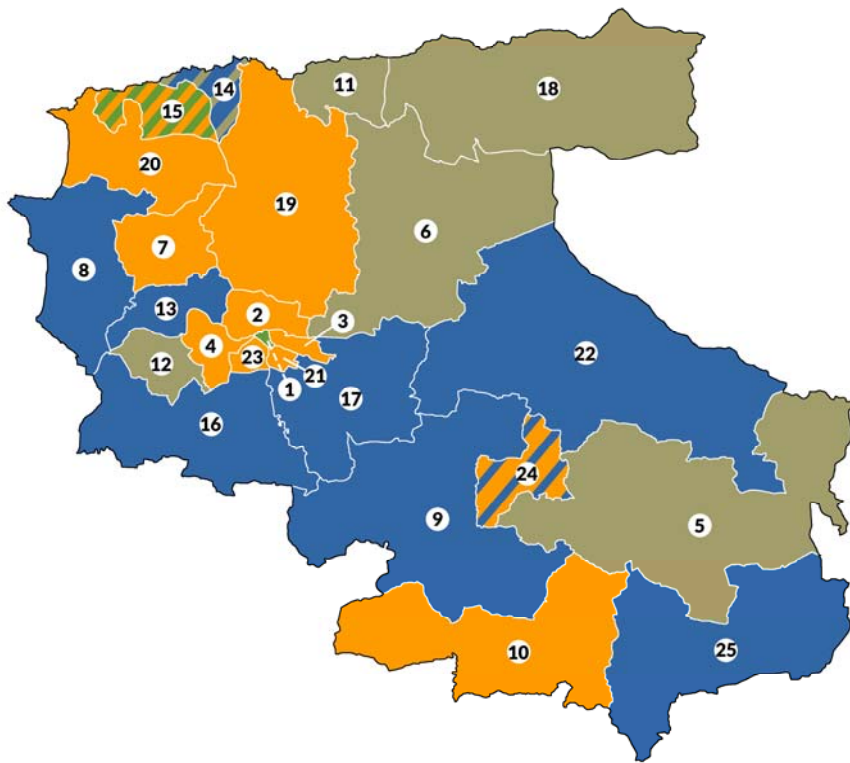
1. Balderton North & Coddington
2. Balderton South
3. Beacon
4. Bilsthorpe
5. Boughton
6. Bridge
7. Castle
8. Collingham
9. Devon
10. Dover Beck
11. Edwinstowe and Clipstone
12. Farndon and Fernwood
13. Farnsfield
14. Lowdham
15. Markham
16. Ollerton
17. Rainworth North and Rufford
18. Rainworth South and Blidworth
19. Southwell
20. Sutton-on-Trent
21. Trent

## Newcastle-Upon-Tyne



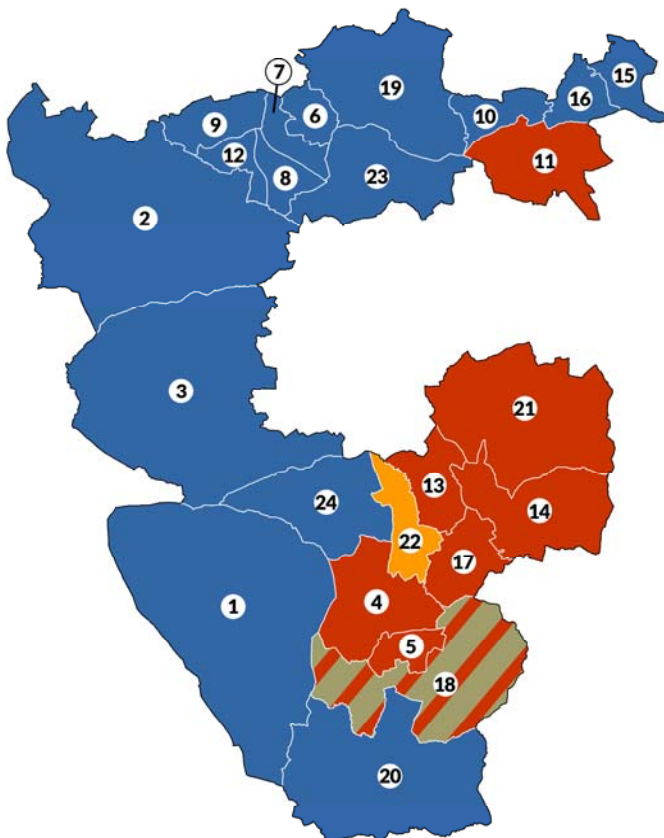
1. Arthur's Hill
2. Benwell and Scotswood
3. Blakelaw
4. Byker
5. Callerton and Throckley
6. Castle
7. Chapel
8. Dene and South Gosforth
9. Denton and Westerhope
10. Elswick
11. Fawdon and West Gosforth
12. Gosforth
13. Heaton
14. Kenton
15. Kingston Park South and Newbiggin Hill
16. Lemington
17. Manor Park
18. Monument
19. North Jesmond
20. Ouseburn
21. Parklands
22. South Jesmond
23. Walker
24. Walkergate
25. West Fenham
26. Wingrove

## North Devon



1. Barnstaple Central
2. Barnstaple with Pilton
3. Barnstaple with Westacott
4. Bickington
5. Bishop's Nympton
6. Bratton Fleming
7. Braunton East
8. Braunton West & Georgeham
9. Chittlehampton
10. Chulmleigh
11. Combe Martin
12. Fremington
13. Heanton Punchardon
14. Ilfracombe East
15. Ilfracombe West
16. Instow
17. Landkey
18. Lynton & Lynmouth
19. Marwood
20. Morteohoe
21. Newport
22. North Molton
23. Roundswell
24. South Molton
25. Witheridge

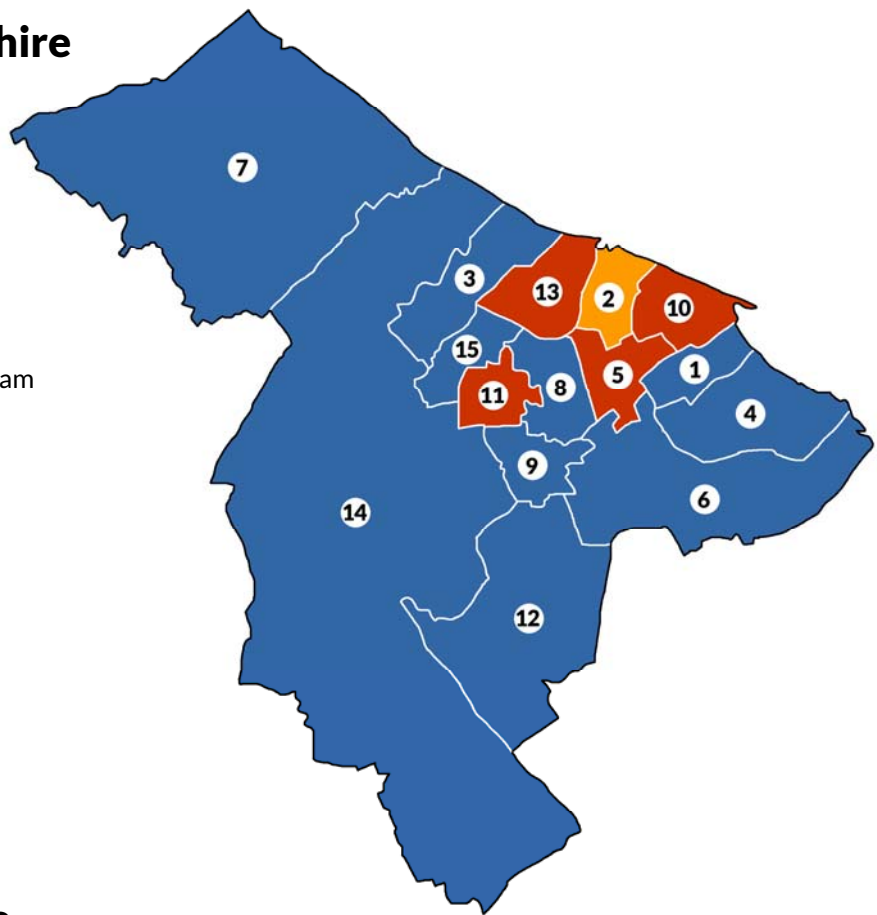
## North East Derbyshire



1. Ashover
2. Barlow and Holmesfield
3. Brampton and Walton
4. Clay Cross North
5. Clay Cross South
6. Coal Aston
7. Dronfield North
8. Dronfield South
9. Dronfield Woodhouse
10. Eckington North
11. Eckington South and Renishaw
12. Gosforth Valley
13. Grassmoor
14. Holmewood and Heath
15. Killamarsh East
16. Killamarsh West
17. North Wingfield Central
18. Pilsley and Morton
19. Ridgeway and Marsh Lane
20. Shirland
21. Sutton
22. Tupton
23. Unstone
24. Wingerworth

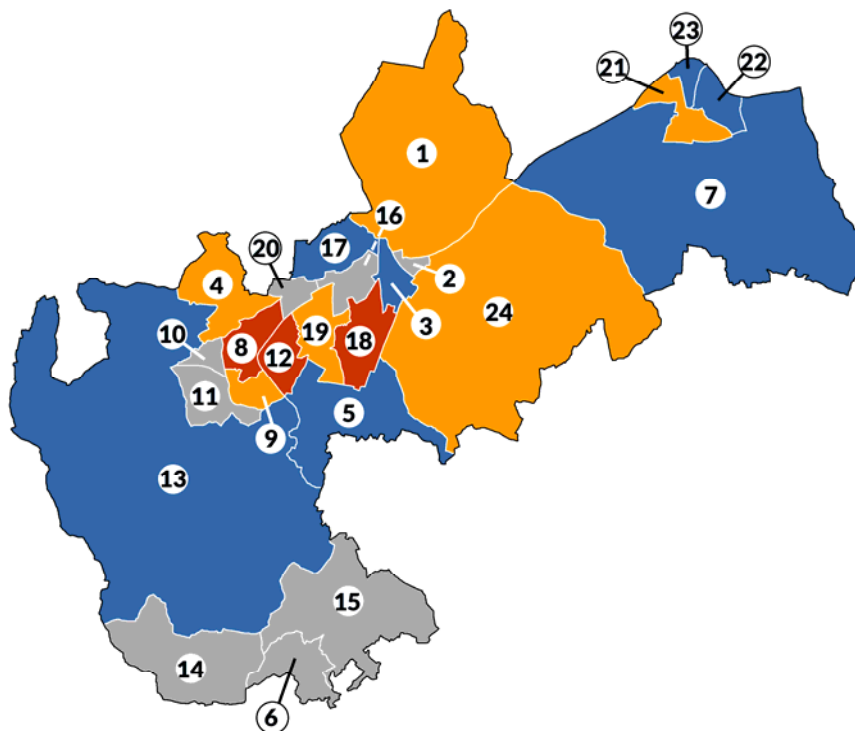
## North East Lincolnshire

1. Croft Baker
2. East Marsh
3. Freshney
4. Haverstoe
5. Heneage
6. Humberston and New Waltham
7. Immingham
8. Park
9. Scartho
10. Sidney Sussex
11. South
12. Waltham
13. West Marsh
14. Wolds
15. Yarborough

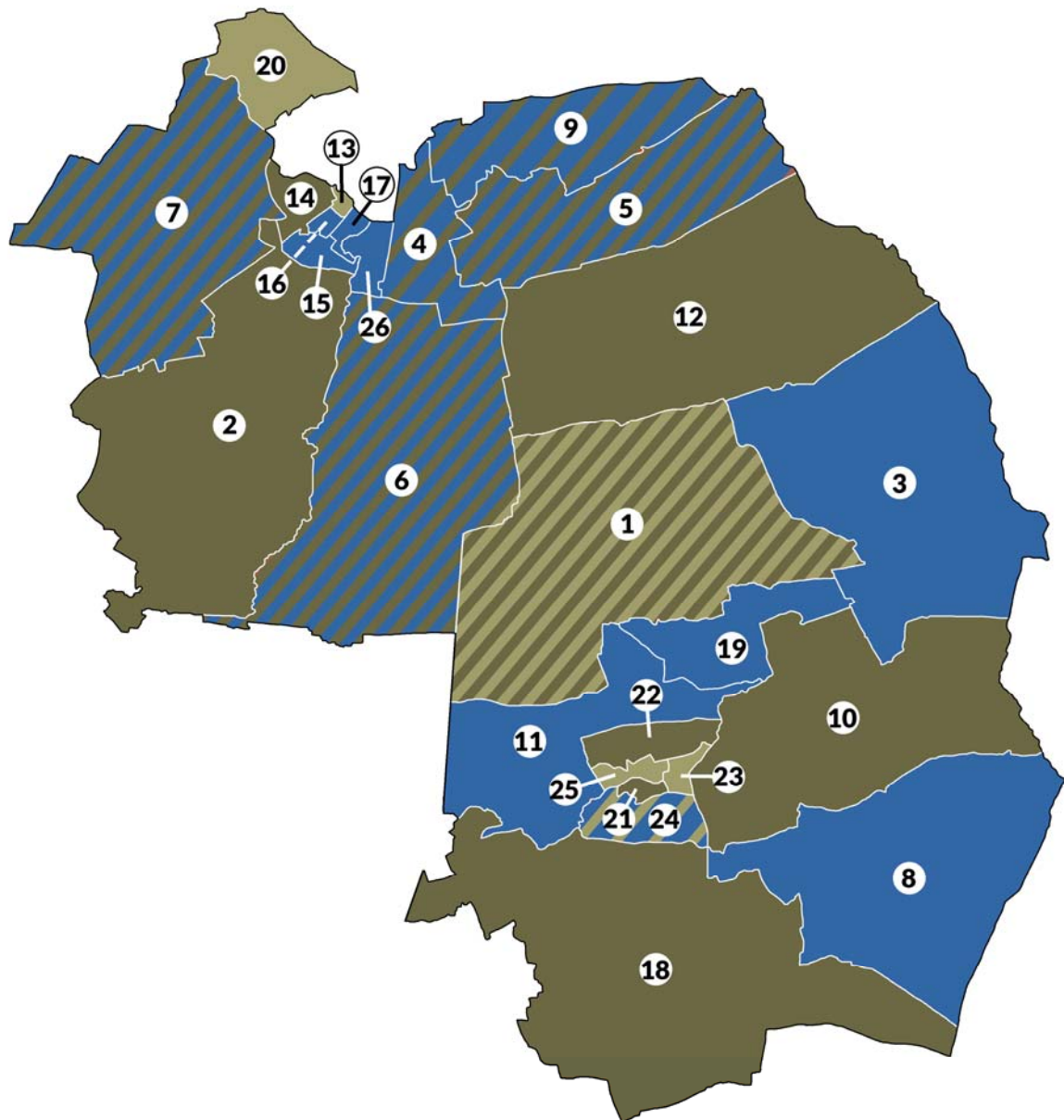


## North Hertfordshire

1. Arbury
2. Baldock East
3. Baldock Town
4. Cadwell
5. Chesfield
6. Codicote
7. Ermine
8. Hitchin Bearton
9. Hitchin Highbury
10. Hitchin Oughton
11. Hitchin Priory
12. Hitchin Walsworth
13. Hitchwood, Offa and Hoo
14. Kimpton
15. Knebworth
16. Letchworth East
17. Letchworth Grange
18. Letchworth South East
19. Letchworth South West
20. Letchworth Wilbury
21. Royston Heath
22. Royston Meridian
23. Royston Palace
24. Weston and Sandon

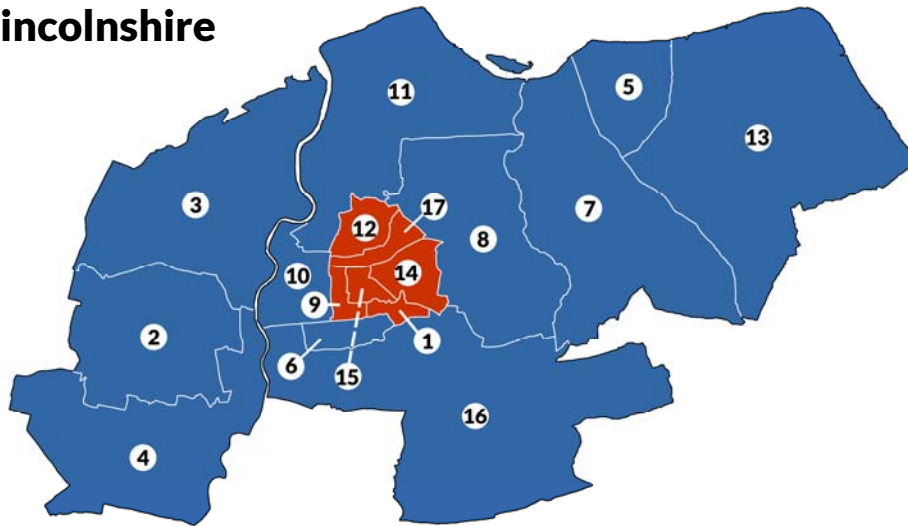


# North Kesteven



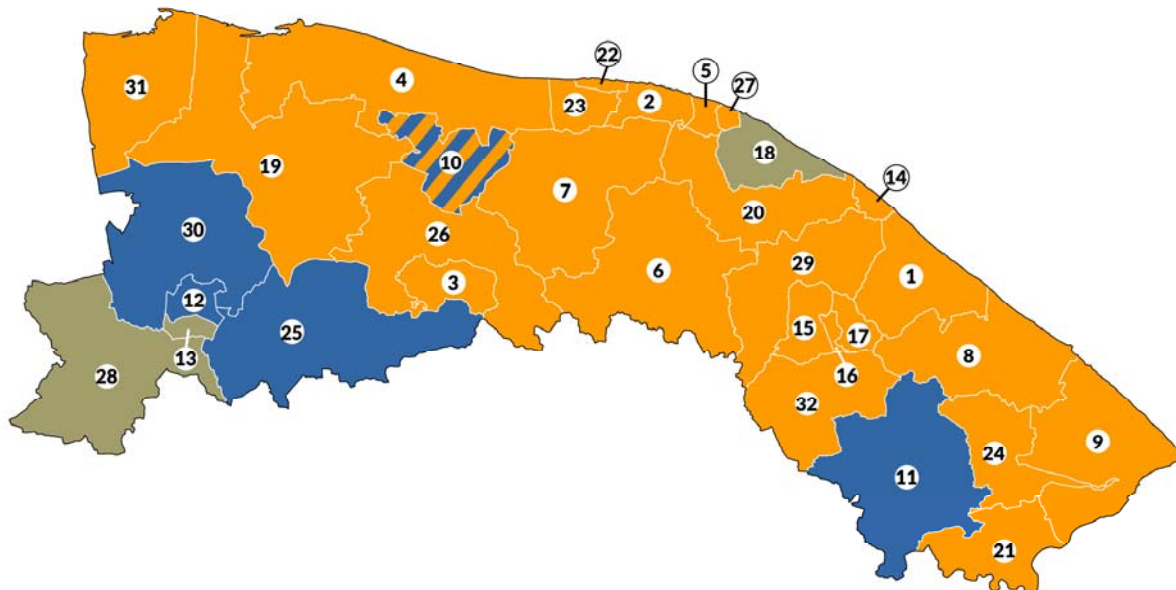
- |                                          |                                      |
|------------------------------------------|--------------------------------------|
| 1. Ashby de la Launde and Cranwell       | 14. North Hykeham Memorial           |
| 2. Bassingham and Broughton              | 15. North Hykeham Mill               |
| 3. Billingham, Martin and North Kyme     | 16. North Hykeham Moor               |
| 4. Bracebridge Heath and Waddington East | 17. North Hykeham Witham             |
| 5. Branston                              | 18. Osbournby                        |
| 6. Cliff Villages                        | 19. Ruskington                       |
| 7. Eagle, Swinderby and Witham St Hughs  | 20. Skellingthorpe                   |
| 8. Heckington Rural                      | 21. Sleaford Castle                  |
| 9. Heighington and Washingborough        | 22. Sleaford Holdingham              |
| 10. Kirkby la Thorpe and South Kyme      | 23. Sleaford Navigation              |
| 11. Leasingham and Rauceby               | 24. Sleaford Quarrington and Mareham |
| 12. Metheringham                         | 25. Sleaford Westholme               |
| 13. North Hykeham Forum                  | 26. Waddington West                  |

## North Lincolnshire



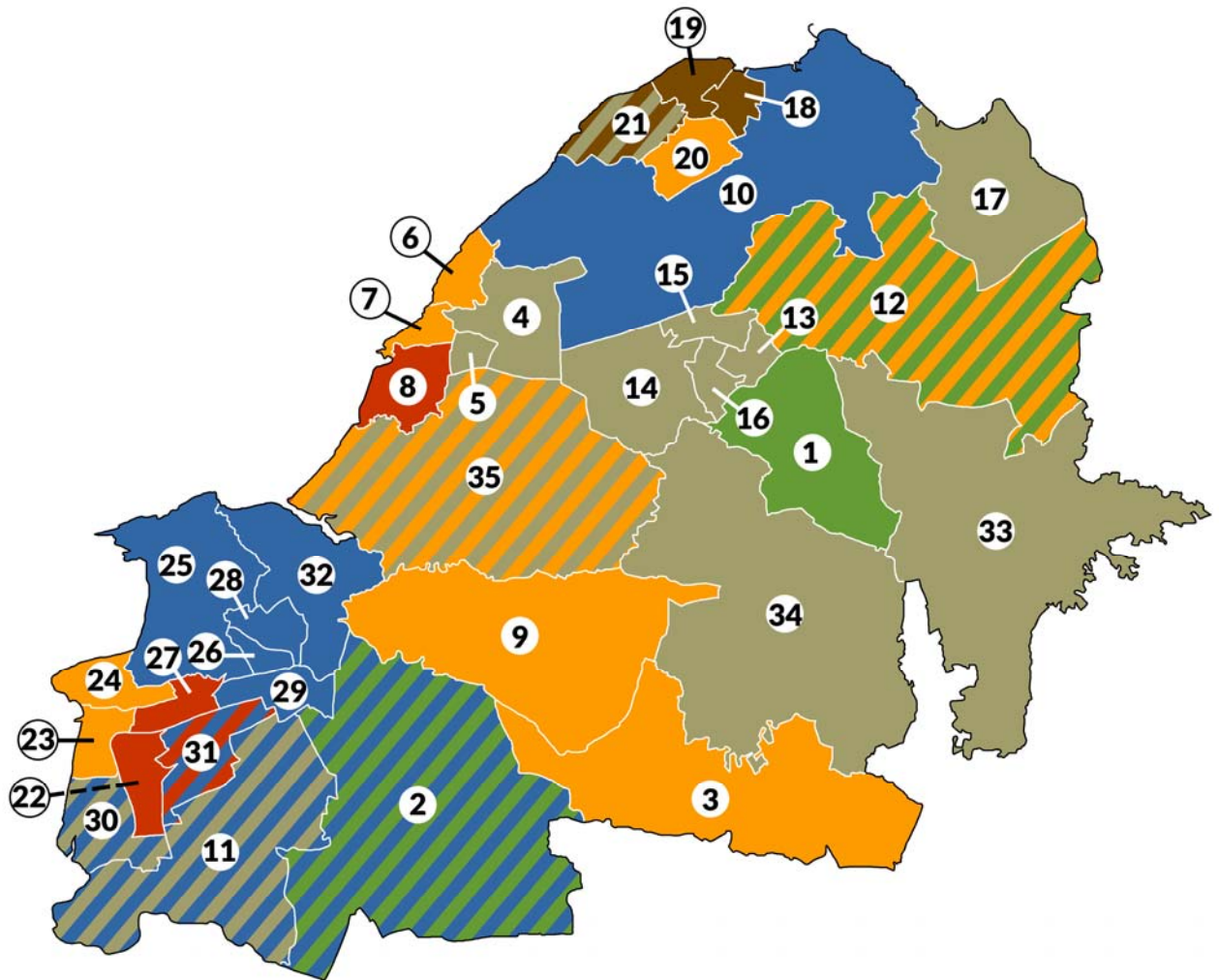
- |                    |                                       |                                   |
|--------------------|---------------------------------------|-----------------------------------|
| 1. Ashby           | 8. Broughton and Appleby              | 14. Frodingham                    |
| 2. Axholme Central | 9. Brumby                             | 15. Kingsway with Lincoln Gardens |
| 3. Axholme North   | 10. Burringham and Gunness            | 16. Ridge                         |
| 4. Axholme South   | 11. Burton upon Stather and Winterton | 17. Town                          |
| 5. Barton          | 12. Crosby and Park                   |                                   |
| 6. Bottesford      | 13. Ferry                             |                                   |
| 7. Brigg and Wold  |                                       |                                   |

## North Norfolk



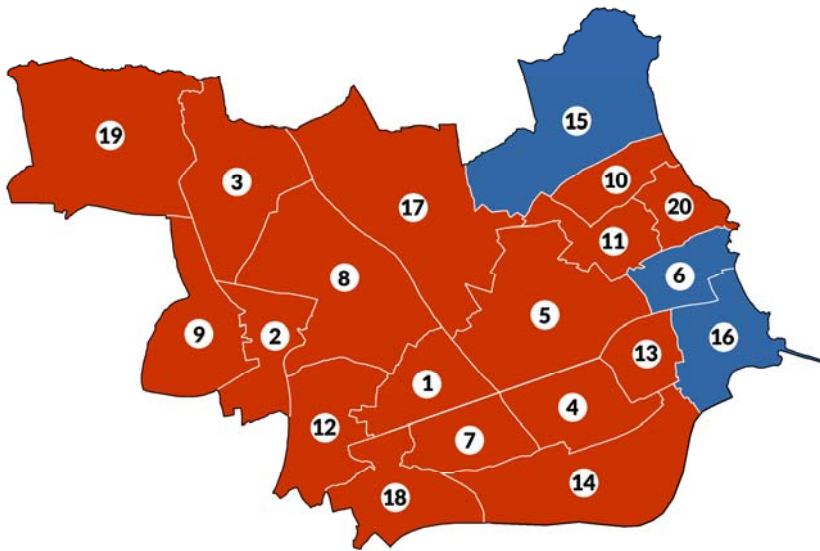
- |                                |                                |                        |
|--------------------------------|--------------------------------|------------------------|
| 1. Bacton                      | 12. Lancaster North            | 23. Stalham            |
| 2. Beeston Regis & The Runtons | 13. Lancaster South            | 24. St Benet's         |
| 3. Briston                     | 14. Mundesley                  | 25. Stibbard           |
| 4. Coastal                     | 15. North Walsham East         | 26. Stody              |
| 5. Cromer Town                 | 16. North Walsham Market Cross | 27. Suffield Park      |
| 6. Erpingham                   | 17. North Walsham West         | 28. The Raynhams       |
| 7. Gresham                     | 18. Poppyland                  | 29. Trunch             |
| 8. Happisburgh                 | 19. Priory                     | 30. Walsingham         |
| 9. Hickling                    | 20. Roughton                   | 31. Wells with Holkham |
| 10. Holt                       | 21. Sheringham North           | 32. Worstead           |
| 11. Hoveton & Tunstead         | 22. Sheringham South           |                        |

# North Somerset



- |                           |                           |                                      |
|---------------------------|---------------------------|--------------------------------------|
| 1. Backwell               | 12. Long Ashton           | 25. Weston Kewstoke                  |
| 2. Banwell and Winscombe  | 13. Nailsea Golden Valley | 26. Weston Mid Worle                 |
| 3. Blagdon and Churchill  | 14. Nailsea West End      | 27. Weston Milton                    |
| 4. Clevedon East          | 15. Nailsea Yeo           | 28. Weston North Worle               |
| 5. Clevedon South         | 16. Nailsea Youngwood     | 29. Weston South Worle               |
| 6. Clevedon Walton        | 17. Pill                  | 30. Weston Uphill                    |
| 7. Clevedon West          | 18. Portishead East       | 31. Weston Winterstoke               |
| 8. Clevedon Yeo           | 19. Portishead North      | 32. Wick St Lawrence and St George's |
| 9. Congresbury and Puxton | 20. Portishead South      | 33. Winford                          |
| 10. Gordano Valley        | 21. Portishead West       | 34. Wrington                         |
| 11. Hutton and Locking    | 22. Weston Bournville     | 35. Yatton                           |
|                           | 23. Weston Central        |                                      |
|                           | 24. Weston Hillside       |                                      |

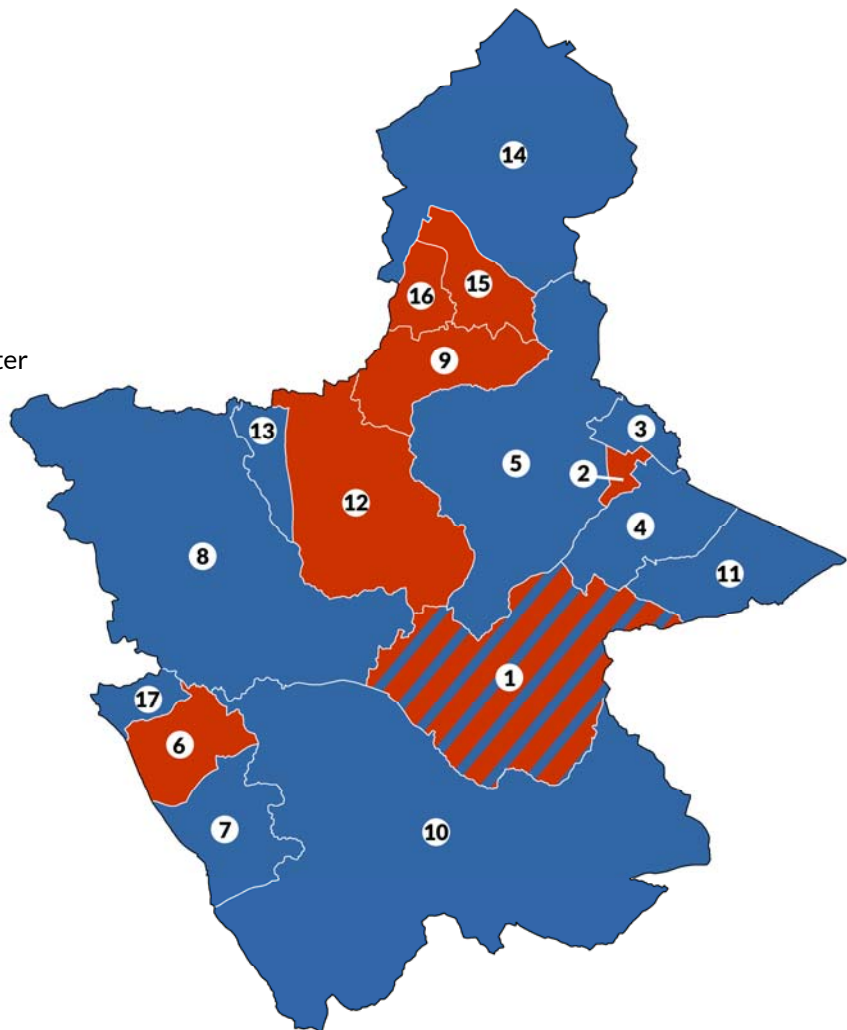
## North Tyneside



1. Battle Hill
2. Benton
3. Camperdown
4. Chirton
5. Collingwood
6. Cullercoats
7. Howdon
8. Killingworth
9. Longbenton
10. Monkseaton North
11. Monkseaton South
12. Northumberland
13. Preston
14. Riverside
15. St Mary's
16. Tynemouth
17. Valley
18. Wallsend
19. Weetslade
20. Whitley Bay

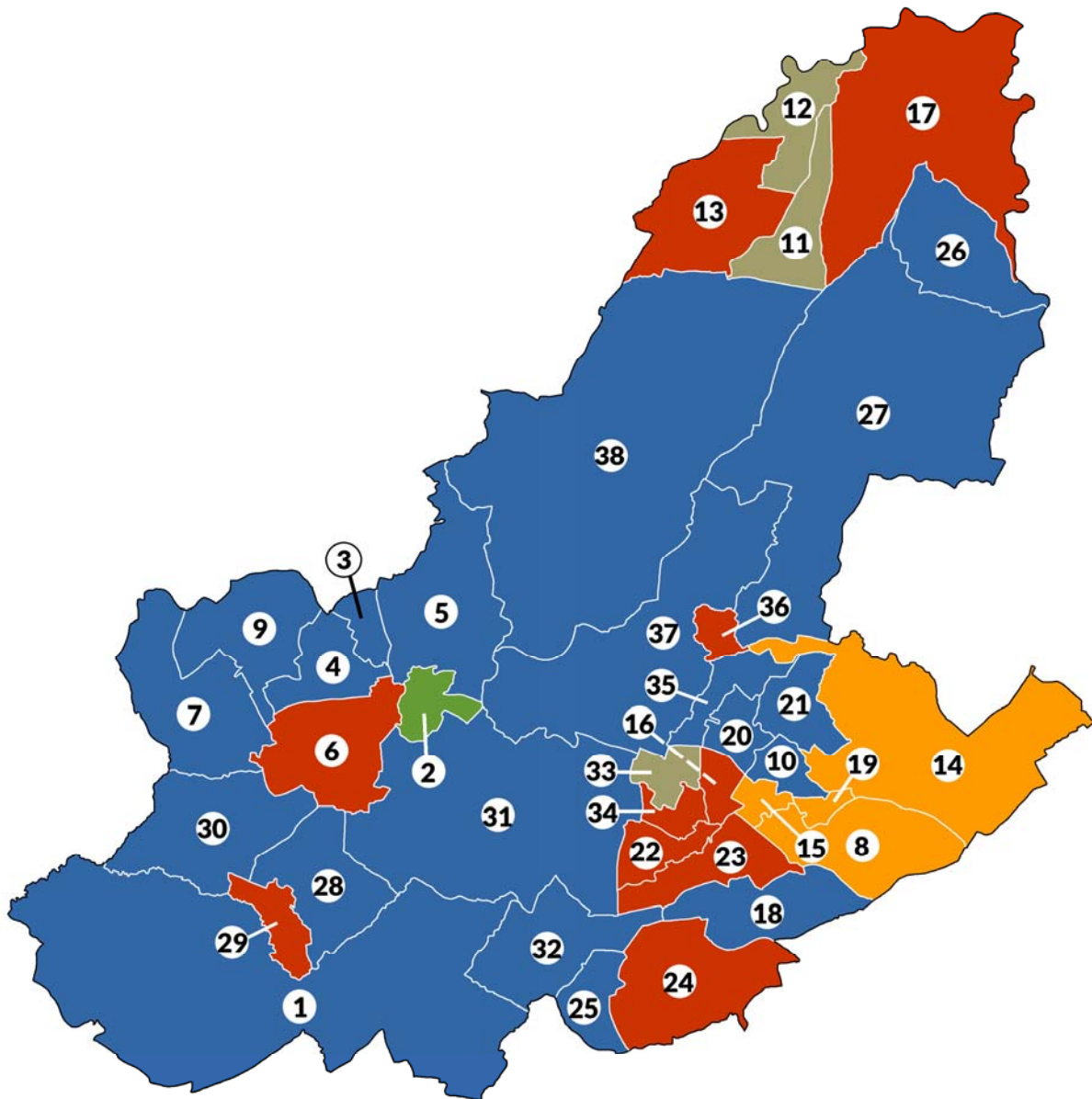
## North Warwickshire

1. Arley and Whitacre
2. Atherstone Central
3. Atherstone North
4. Atherstone South and Mancetter
5. Baddesley and Grendon
6. Coleshill North
7. Coleshill South
8. Curdworth
9. Dordon
10. Fillongley
11. Hartshill
12. Hurley and Wood End
13. Kingsbury
14. Newton Regis and Warton
15. Polesworth East
16. Polesworth West
17. Water Orton



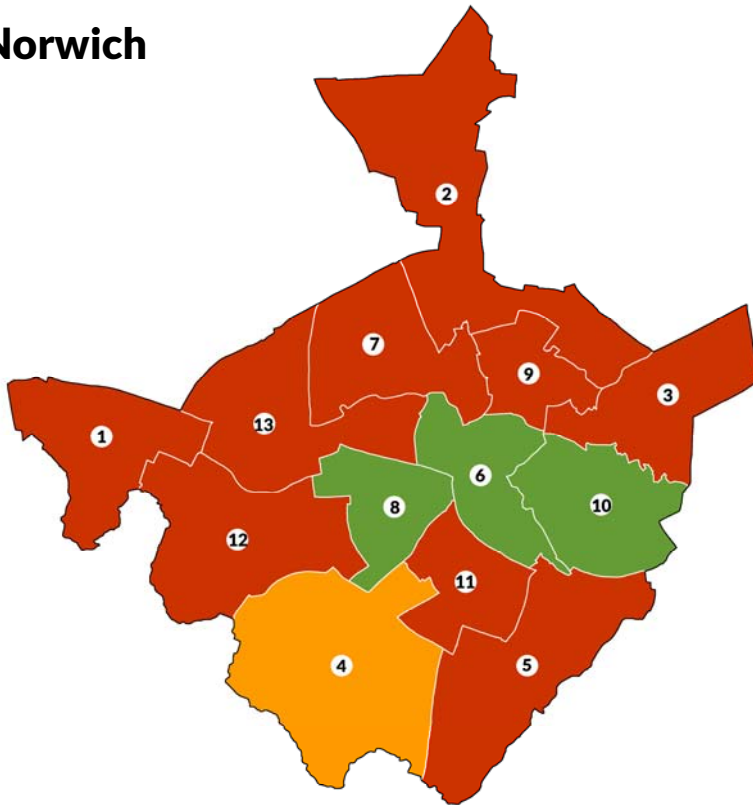


# North West Leicestershire



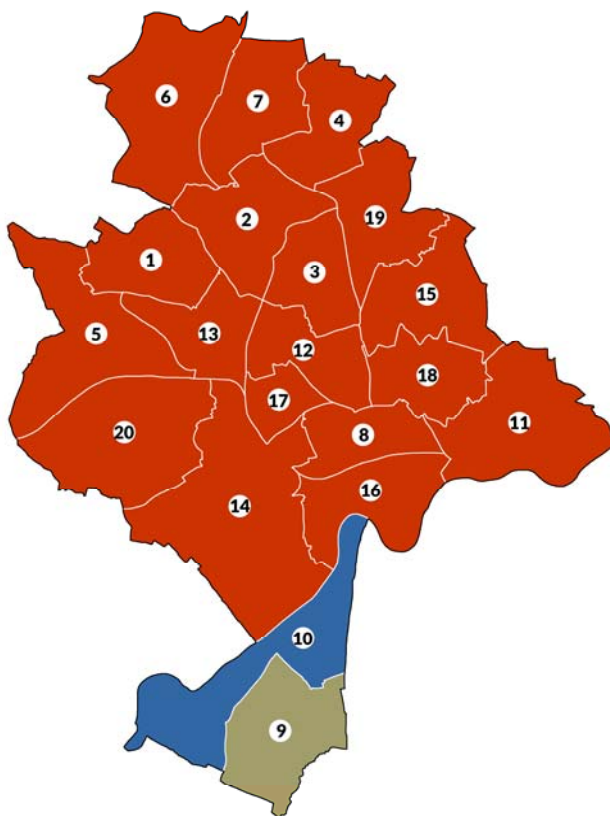
- |                              |                            |                              |
|------------------------------|----------------------------|------------------------------|
| 1. Appleby                   | 14. Castle Rock            | 27. Long Whatton & Diseworth |
| 2. Ashby Castle              | 15. Coalville East         | 28. Measham North            |
| 3. Ashby Holywell            | 16. Coalville West         | 29. Measham South            |
| 4. Ashby Ivanhoe             | 17. Daleacre Hill          | 30. Oakthorpe & Donisthorpe  |
| 5. Ashby Money Hill          | 18. Ellistown & Battleflat | 31. Ravenstone & Packington  |
| 6. Ashby Willesley           | 19. Greenhill              | 32. Sence Valley             |
| 7. Ashby Woulds              | 20. Hermitage              | 33. Snibston North           |
| 8. Bardon                    | 21. Holly Hayes            | 34. Snibston South           |
| 9. Blackfordby               | 22. Hugglescote St John's  | 35. Thornborough             |
| 10. Broom Leys               | 23. Hugglescote St Mary's  | 36. Thringstone              |
| 11. Castle Donington Castle  | 24. Ibstock East           | 37. Valley                   |
| 12. Castle Donington Central | 25. Ibstock West           | 38. Worthington & Breedon    |
| 13. Castle Donington Park    | 26. Kegworth               |                              |

## Norwich



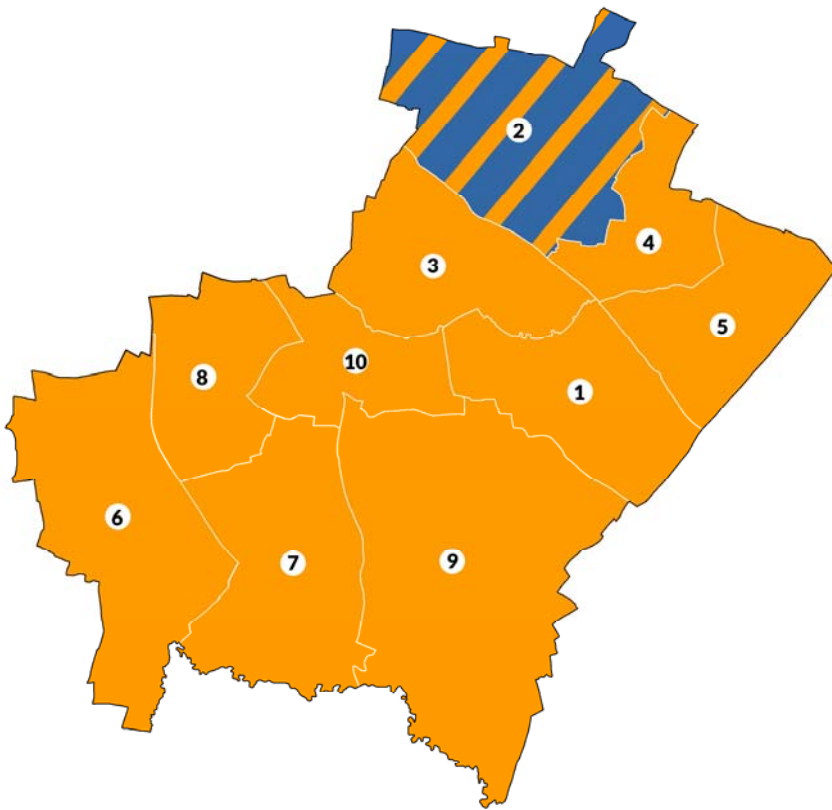
1. Bowthorpe
2. Catton Grove
3. Crome
4. Eaton
5. Lakenham
6. Mancroft
7. Mile Cross
8. Nelson
9. Sewell
10. Thorpe Hamlet
11. Town Close
12. University
13. Wensum

## Nottingham



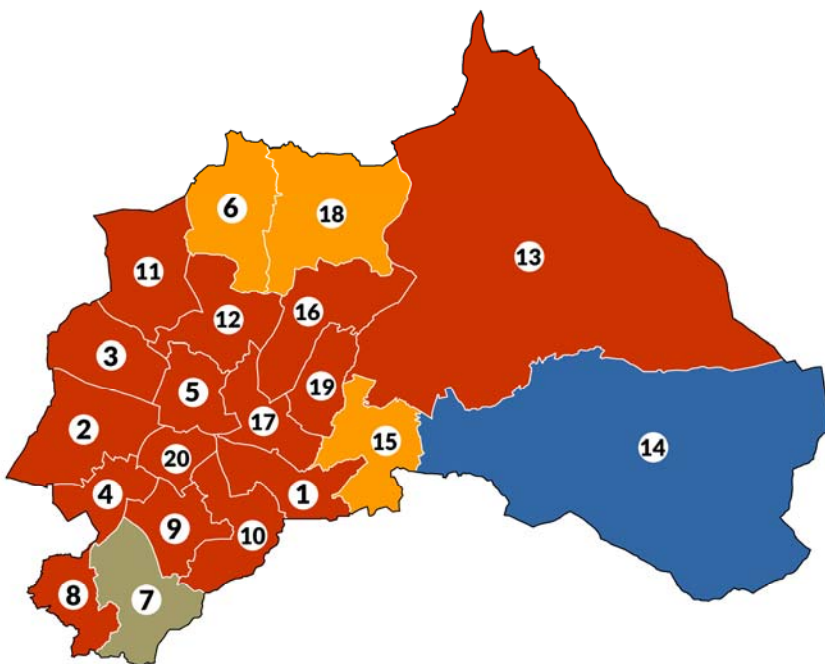
1. Aspley
2. Basford
3. Berridge
4. Bestwood
5. Bilborough
6. Bulwell
7. Bulwell Forest
8. Castle
9. Clifton East
10. Clifton West
11. Dales
12. Hyson Green and Arboretum
13. Leen Valley
14. Lenton and Wollaton East
15. Mapperley
16. Meadows
17. Radford
18. St Ann's
19. Sherwood
20. Wollaton West

## Oadby and Wigston



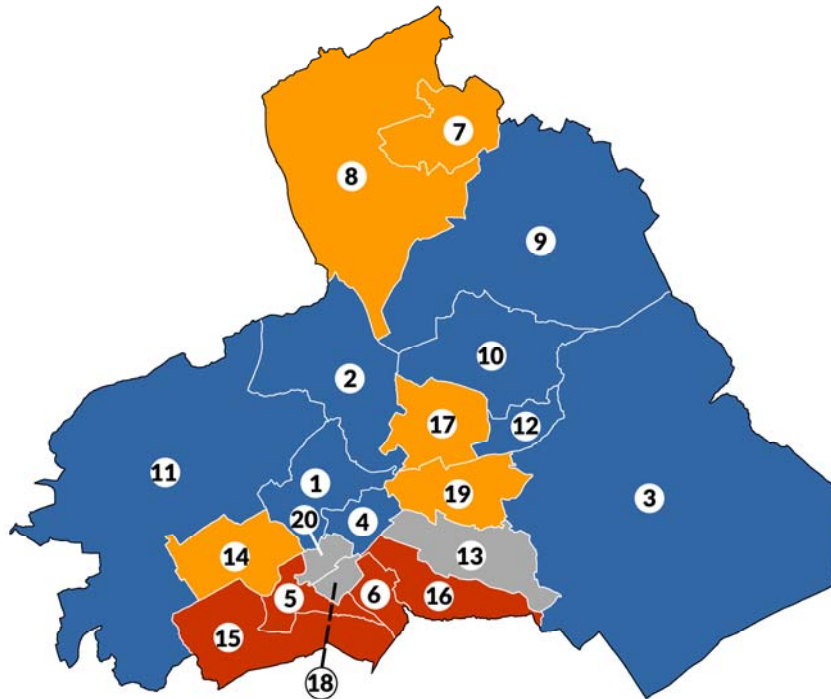
1. Oadby Brock's Hill
2. Oadby Grange
3. Oadby St Peter's
4. Oadby Uplands
5. Oadby Woodlands
6. South Wigston
7. Wigston All Saints
8. Wigston Fields
9. Wigston Meadowcourt
10. Wigston St Wolstan's

## Oldham



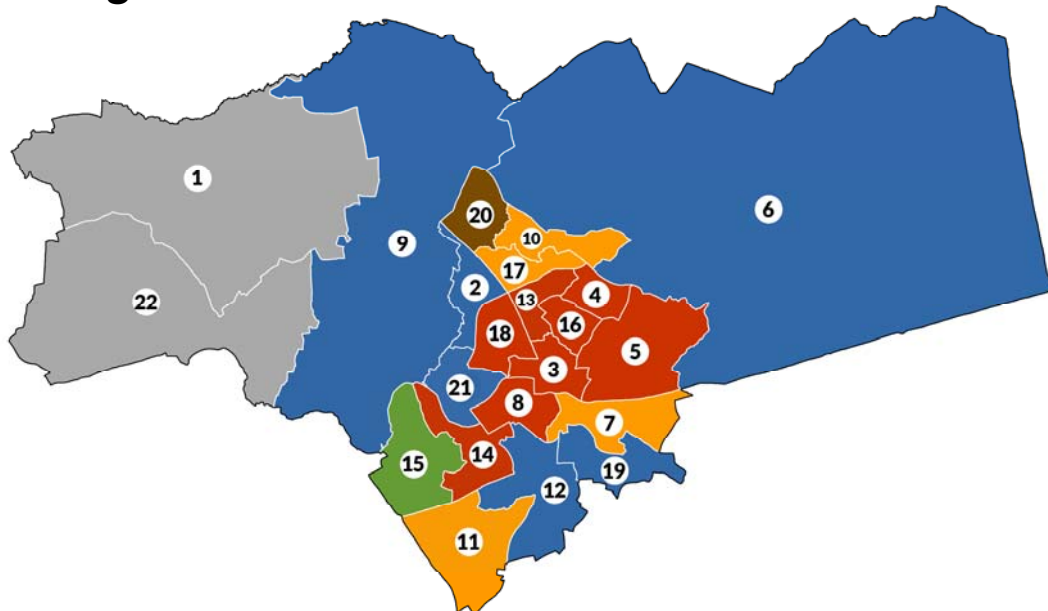
1. Alexandra
2. Chadderton Central
3. Chadderton North
4. Chadderton South
5. Coldhurst
6. Crompton
7. Failsworth East
8. Failsworth West
9. Hollinwood
10. Medlock Vale
11. Royton North
12. Royton South
13. Saddleworth North
14. Saddleworth South
15. Saddleworth West and Lees
16. St James
17. St Mary's
18. Shaw
19. Waterhead
20. Werneth

## Pendle



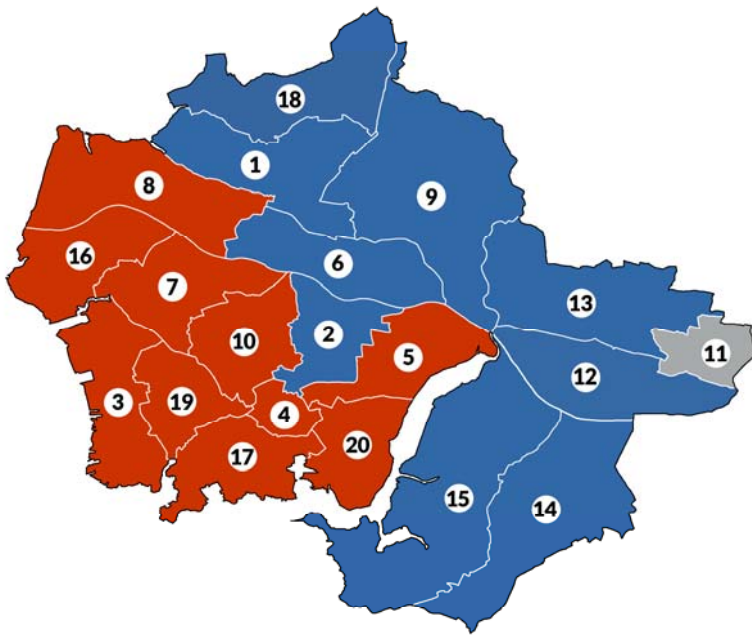
1. Barrowford
2. Blacko and Higherford
3. Boulsworth
4. Bradley
5. Brierfield
6. Clover Hill
7. Coates
8. Craven
9. Earby
10. Foulridge
11. Higham and Pendleside
12. Horsfield
13. Marsden
14. Old Laund Booth
15. Reedley
16. Southfield
17. Vivary Bridge
18. Walverden
19. Waterside
20. Whitefield

## Peterborough



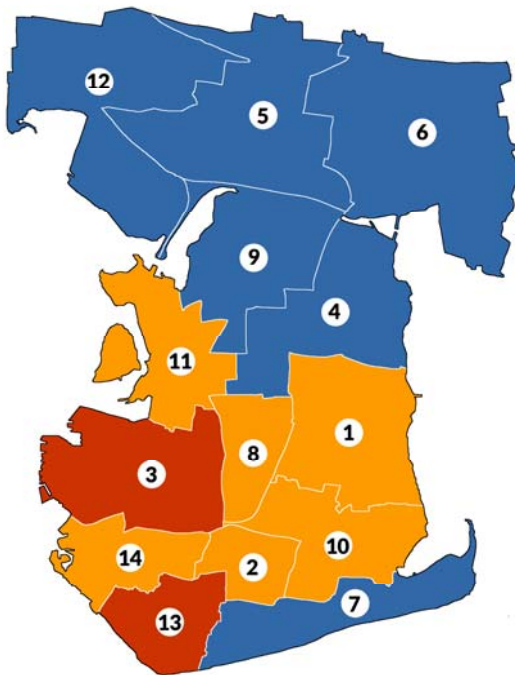
- |                              |                          |                       |
|------------------------------|--------------------------|-----------------------|
| 1. Barnack                   | 9. Glington and Castor   | 17. Paston and Walton |
| 2. Bretton                   | 10. Gunthorpe            | 18. Ravensthorpe      |
| 3. Central                   | 11. Hampton Vale         | 19. Stanground South  |
| 4. Dogsthorpe                | 12. Hargate and Hempsted | 20. Werrington        |
| 5. East                      | 13. North                | 21. West              |
| 6. Eye, Thorney & Newborough | 14. Orton Longueville    | 22. Wittering         |
| 7. Fletton and Stanground    | 15. Orton Waterville     |                       |
| 8. Fletton and Woodston      | 16. Park                 |                       |

## Plymouth



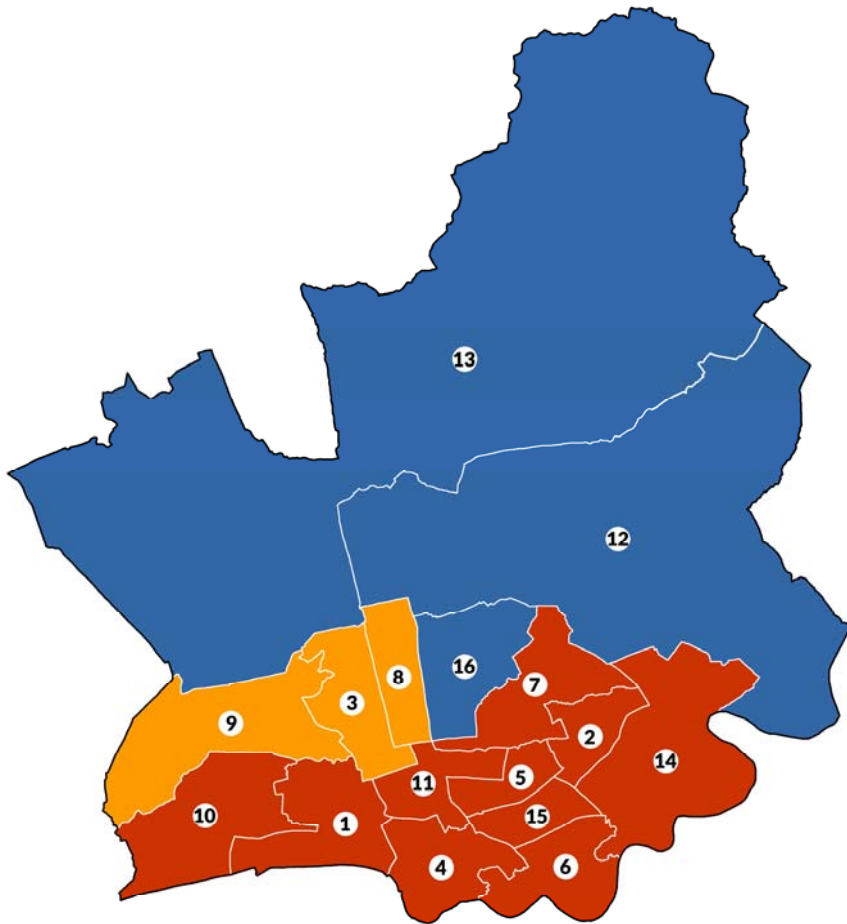
1. Budshead
2. Compton
3. Devonport
4. Drake
5. Efford and Lipson
6. Egguckland
7. Ham
8. Honicknowle
9. Moor View
10. Peverell
11. Plympton Chaddlewood
12. Plympton Erle
13. Plympton St Mary
14. Plymstock Dunstone
15. Plymstock Radford
16. St Budeaux
17. St Peter and the Waterfront
18. Southway
19. Stoke
20. Sutton and Mount Gould

## Portsmouth



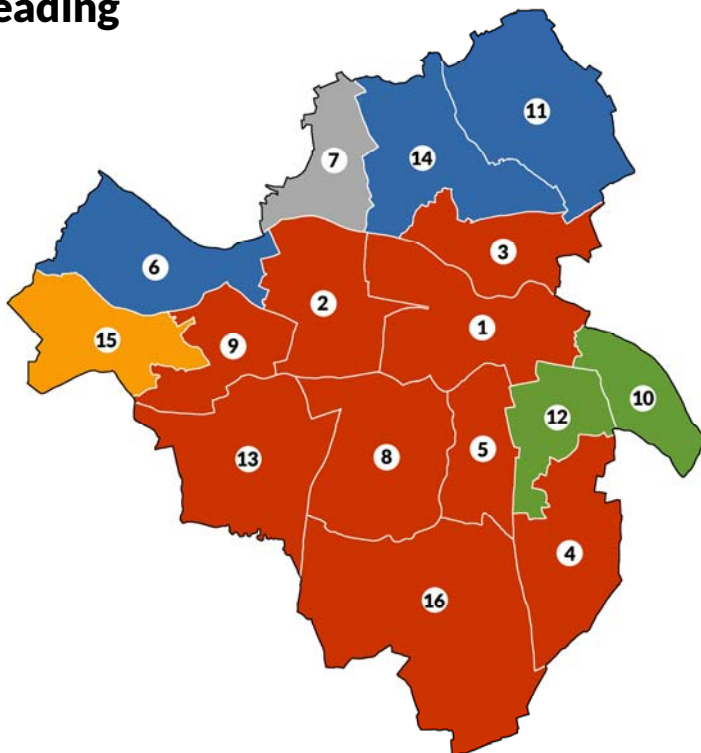
1. Baffins
2. Central Southsea
3. Charles Dickens
4. Copnor
5. Cosham
6. Drayton and Farlington
7. Eastney and Craneswater
8. Fratton
9. Hilsea
10. Milton
11. Nelson
12. Paulsgrove
13. St Jude
14. St Thomas

## Preston



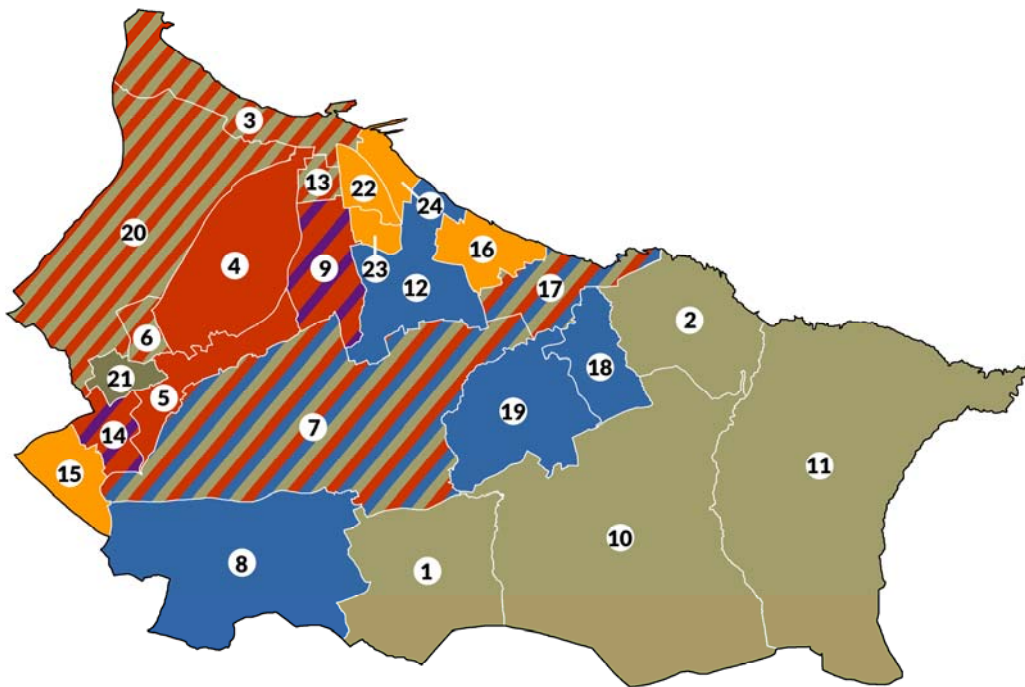
1. Ashton
2. Brookfield
3. Cadley
4. City Centre
5. Deepdale
6. Fishwick & Frenchwood
7. Garrison
8. Greyfriars
9. Ingol & Cottam
10. Lea & Larches
11. Plungington
12. Preston Rural East
13. Preston Rural North
14. Ribbleton
15. Sharoe Green
16. St Matthew's

## Reading



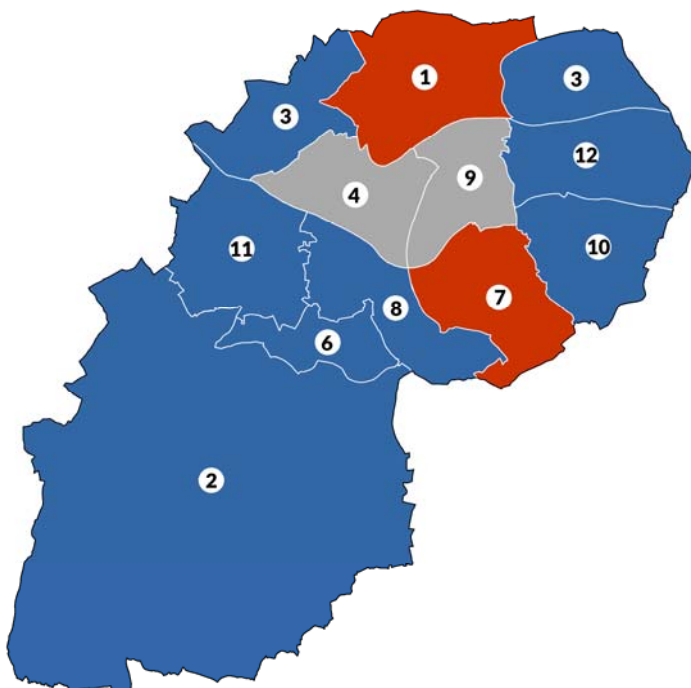
1. Abbey
2. Battle
3. Caversham
4. Church
5. Katesgrove
6. Kentwood
7. Mapledurham
8. Minster
9. Norcot
10. Park
11. Peppard
12. Redlands
13. Southcote
14. Thames
15. Tilehurst
16. Whitley

## Redcar and Cleveland



- |                |                  |                  |
|----------------|------------------|------------------|
| 1. Belmont     | 9. Kirkleatham   | 17. Saltburn     |
| 2. Brotton     | 10. Lockwood     | 18. Skelton East |
| 3. Coatham     | 11. Loftus       | 19. Skelton West |
| 4. Dormanstown | 12. Longbeck     | 20. South Bank   |
| 5. Eston       | 13. Newcomen     | 21. Teesville    |
| 6. Grangetown  | 14. Normanby     | 22. West Dyke    |
| 7. Guisborough | 15. Ormesby      | 23. Wheatlands   |
| 8. Hutton      | 16. St Germain's | 24. Zetland      |

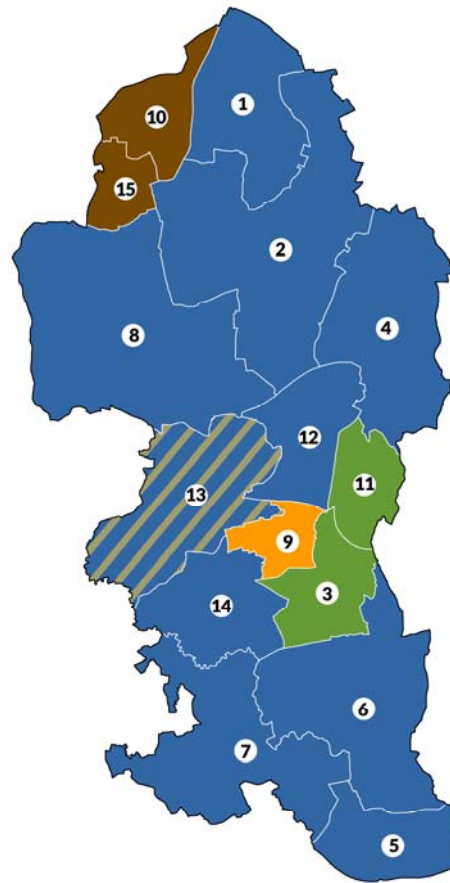
## Redditch



- |                                 |
|---------------------------------|
| 1. Abbey                        |
| 2. Astwood Bank and Feckenham   |
| 3. Batchley and Brookhill       |
| 4. Central                      |
| 5. Church Hill                  |
| 6. Crabbs Cross                 |
| 7. Greenlands                   |
| 8. Headless Cross and Oakenshaw |
| 9. Lodge Park                   |
| 10. Matchborough                |
| 11. West                        |
| 12. Winyates                    |

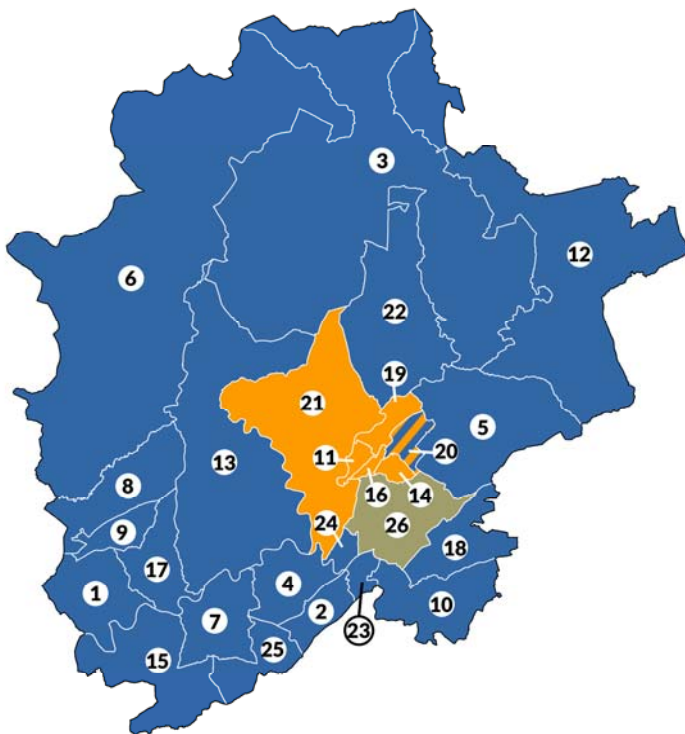
## Reigate and Banstead

1. Banstead Village
2. Chipstead, Kingswood & Woodmansterne
3. Earlswood & Whitebushes
4. Hooley, Merstham & Netherne
5. Horley Central & South
6. Horley East & Salfords
7. Horley West & Sidlow
8. Lower Kingswood, Tadworth & Walton
9. Meadvale & St John's
10. Nork
11. Redhill East
12. Redhill West & Wray Common
13. Reigate
14. South Park & Woodhatch
15. Tattenham Corner & Preston



## Ribble Valley

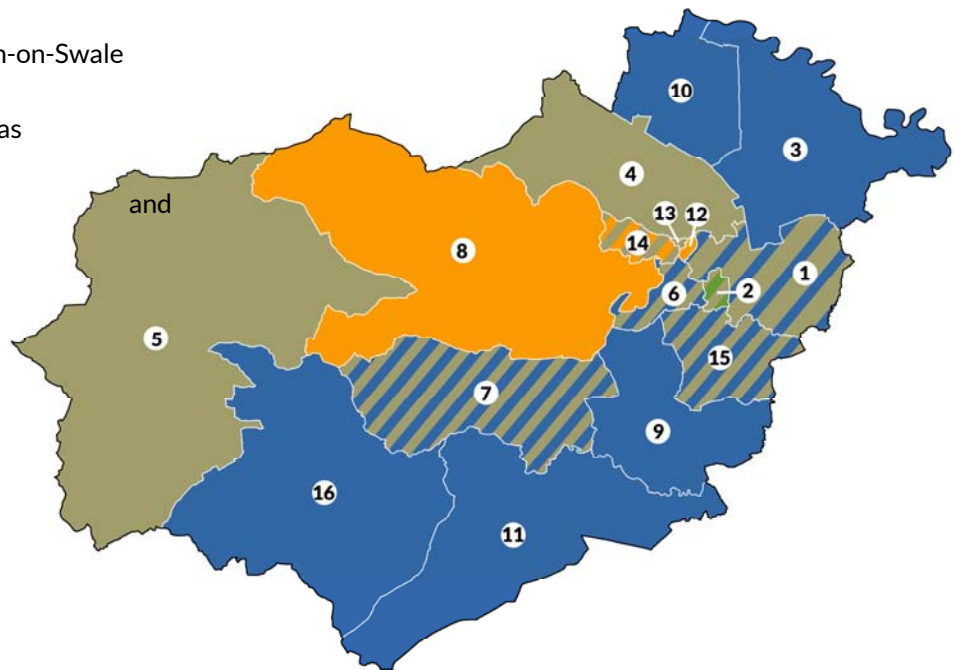
1. Alston & Hothersall
2. Billington & Langho
3. Bowland
4. Brockhall & Dinckley
5. Chatburn
6. Chipping
7. Clayton-le-Dale & Salesbury
8. Derby & Thornley
9. Dilworth
10. East Whalley, Read & Simonstone
11. Edisford & Low Moor
12. Gisburn & Rimington
13. Hurst Green & Whitewell
14. Littlemoor
15. Mellor
16. Primrose
17. Ribchester
18. Sabden
19. Salthill
20. St Mary's
21. Waddington, Bashall Eaves and Mitton
22. West Bradford and Grindleton
23. Whalley and Painter Wood
24. Whalley Nethertown
25. Wilpshire and Ramsgreave
26. Wiswell and Barrow





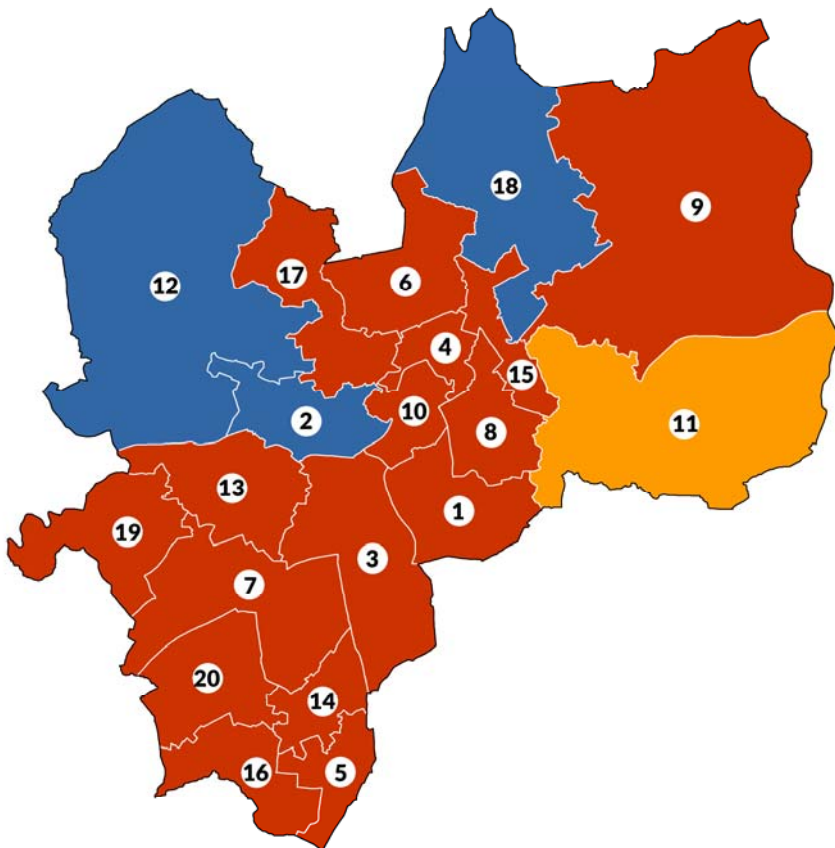
## Richmondshire

1. Catterick and Brompton-on-Swale
2. Colburn
3. Croft and Middleton Tyas
4. Gilling West
5. Hawes, High Abbotside  
Upper Swaledale
6. Hipswell
7. Leyburn
8. Lower Swaledale  
and Arkengarthdale
9. Lower Wensleydale
10. Melsonby
11. Middleham
12. Richmond East
13. Richmond North
14. Richmond West
15. Scotton
16. Yoredale

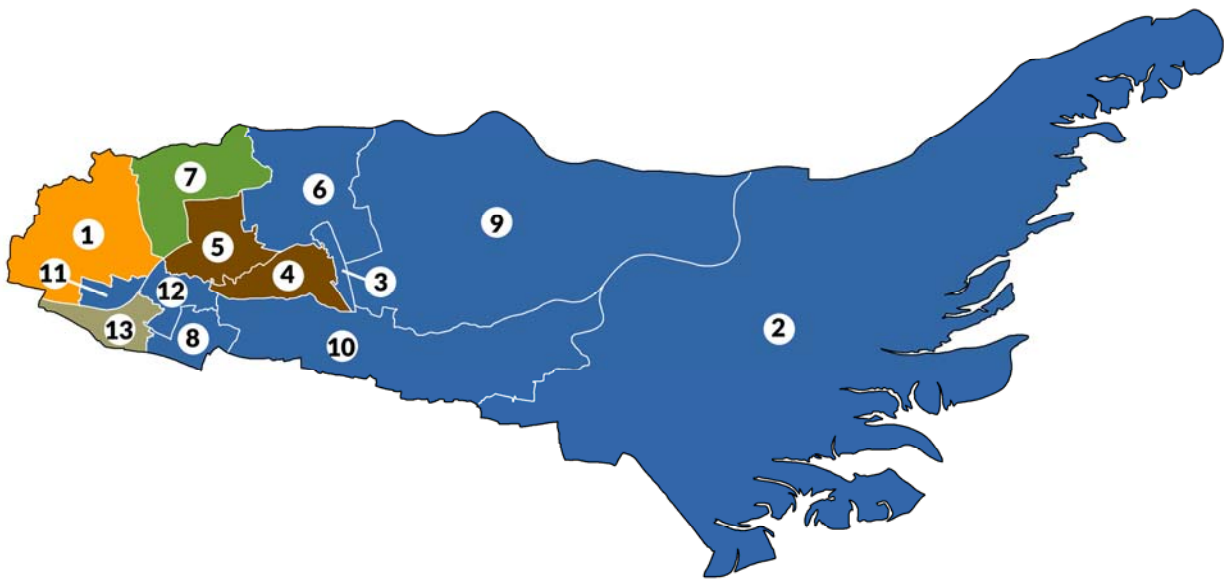


## Rochdale

1. Balderstone and Kirkholt
2. Bamford
3. Castleton
4. Central Rochdale
5. East Middleton
6. Healey
7. Hopwood Hall
8. Kingsway
9. Littleborough Lakeside
10. Milkstone and Deeplish
11. Milnrow and Newhey
12. Norden
13. North Heywood
14. North Middleton
15. Smallbridge and Firgrove
16. South Middleton
17. Spotland and Falinge
18. Wardle and West Littleborough

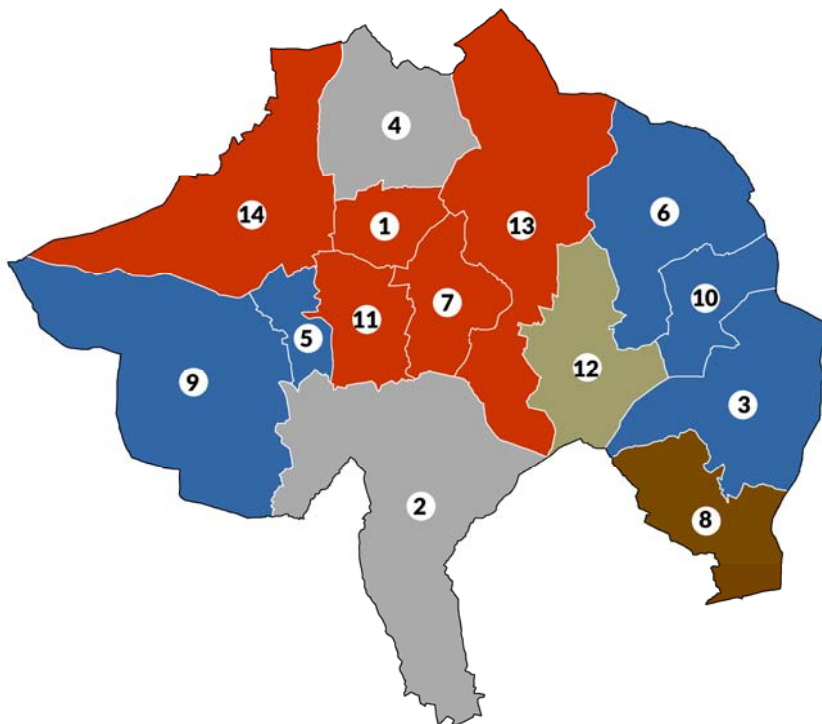


## Rochford



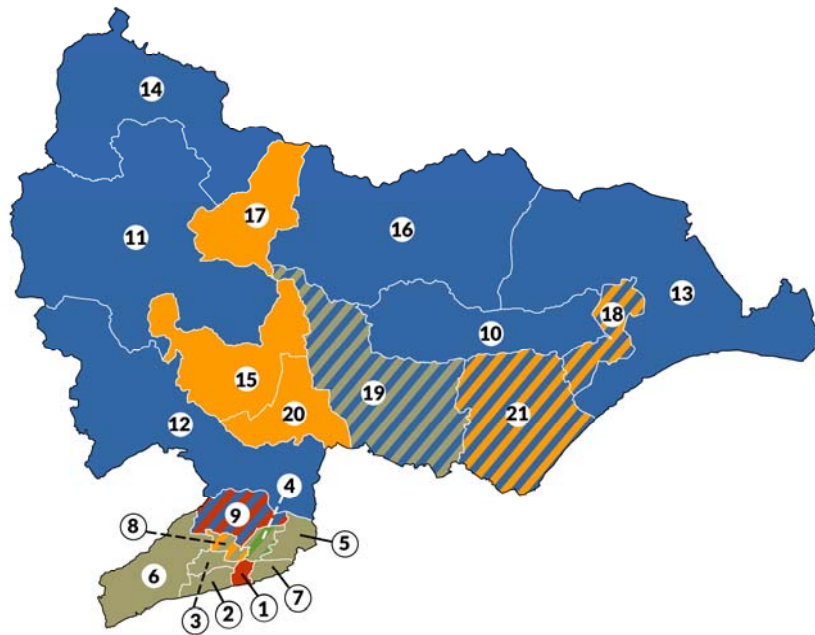
- |                               |                          |                            |
|-------------------------------|--------------------------|----------------------------|
| 1. Downhall and Rawreth       | 6. Hockley and Ashington | 11. Sweyne Park and Grange |
| 2. Foulness and The Wakerings | 7. Hullbridge            | 12. Trinity                |
| 3. Hawkwell East              | 8. Lodge                 | 13. Wheatley               |
| 4. Hawkwell West              | 9. Roche North and Rural |                            |
| 5. Hockley                    | 10. Roche South          |                            |

## Rossendale



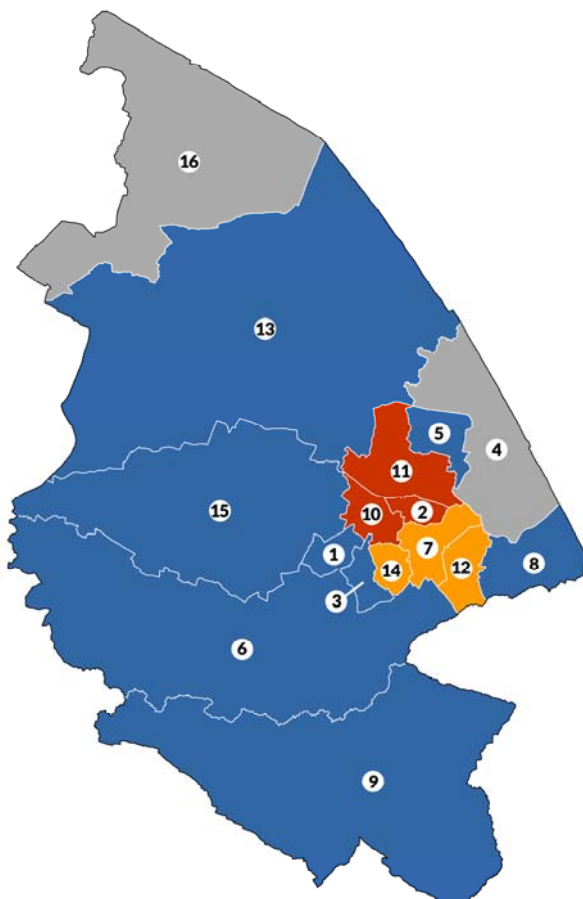
- |                         |
|-------------------------|
| 1. Cribden              |
| 2. Eden                 |
| 3. Facit and Shawforth  |
| 4. Goodshaw             |
| 5. Greenfield           |
| 6. Greensclough         |
| 7. Hareholme            |
| 8. Healey and Whitworth |
| 9. Helmshore            |
| 10. Irwell              |
| 11. Longholme           |
| 12. Stacksteads         |
| 13. Whitwell            |
| 14. Worsley             |

## Rother



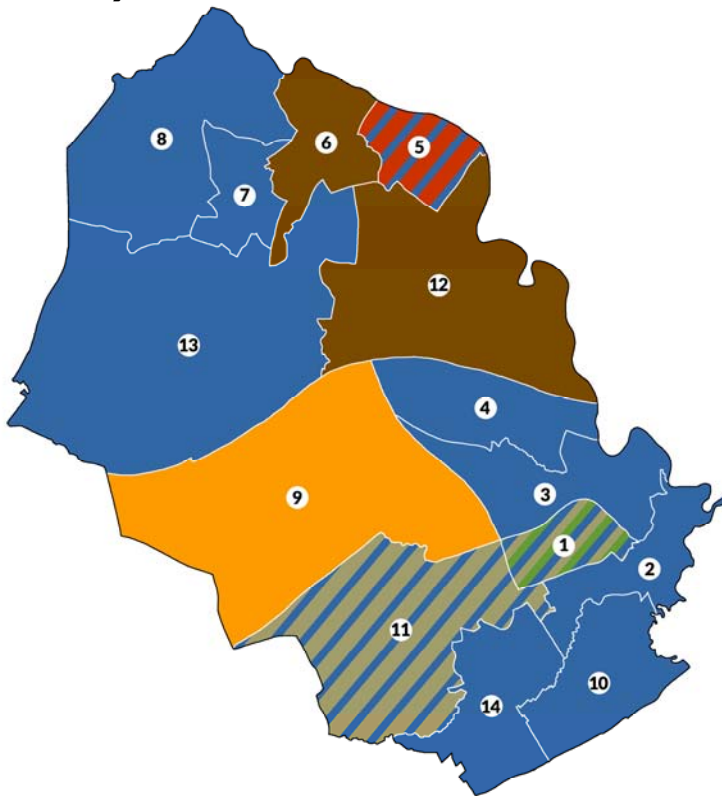
- |                                     |                               |                                               |
|-------------------------------------|-------------------------------|-----------------------------------------------|
| 1. Bexhill Central                  | 8. Bexhill St Stephen's       | 15. North Battle, Netherfield and Whatlington |
| 2. Bexhill Collington               | 9. Bexhill Sidley             | 16. Northern Rother                           |
| 3. Bexhill Kewhurst                 | 10. Brede and Udimore         | 17. Robertsbridge                             |
| 4. Bexhill Old Town & Worsham       | 11. Burwash and the Weald     | 18. Rye and Winchelsea                        |
| 5. Bexhill Pebsham and St Michael's | 12. Catsfield and Crowhurst   | 19. Sedlescombe and Westfield                 |
| 6. Bexhill Sackville                | 13. Eastern Rother            | 20. South Battle and Telham                   |
| 7. Bexhill St Mark's                | 14. Hurst Green and Ticehurst | 21. Southern Rother                           |

## Rugby



1. Admirals and Cawston
2. Benn
3. Bilton
4. Clifton, Newton and Churchover
5. Coton and Boughton
6. Dunsmore
7. Eastlands
8. Hillmorton
9. Leam Valley
10. New Bilton
11. Newbold and Brownsover
12. Rokeby and Overslade
13. Padox
14. Revel and Binley Woods
15. Wolston and the Lawfords
16. Wolvey and Shilton

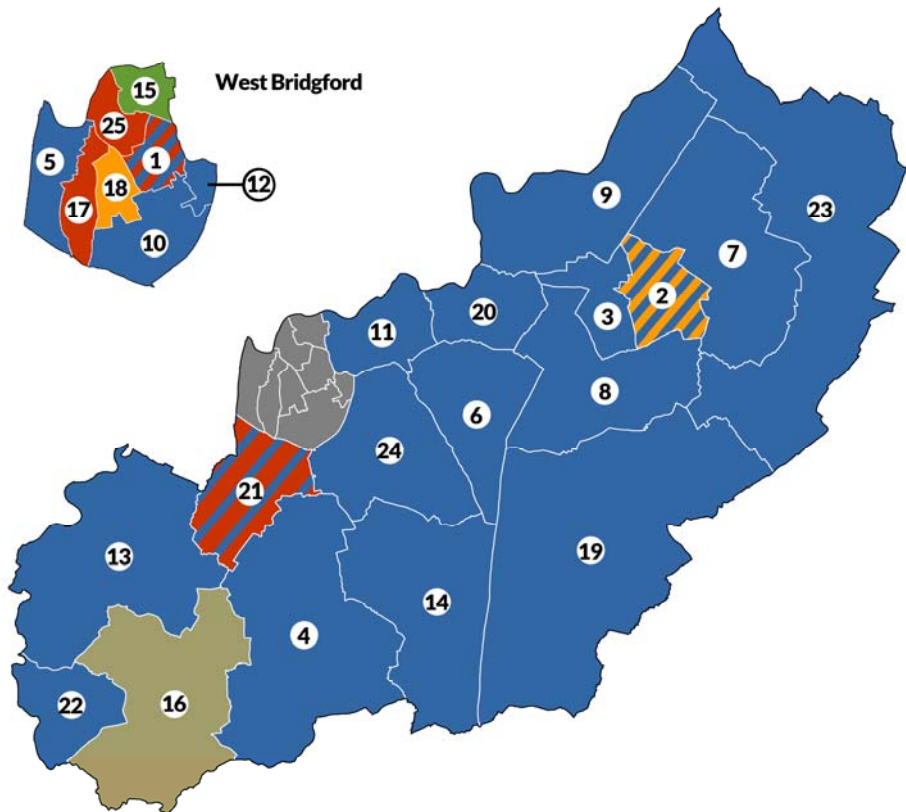
## Runnymede



1. Addlestone North
2. Addlestone South
3. Chertsey Riverside
4. Chertsey St Ann's
5. Egham Hythe
6. Egham Town
7. Englefield Green East
8. Englefield Green West
9. Longcross, Lyne & Chertsey South
10. New Haw
11. Ottershaw
12. Thorpe
13. Virginia Water
14. Woodham & Rowtown

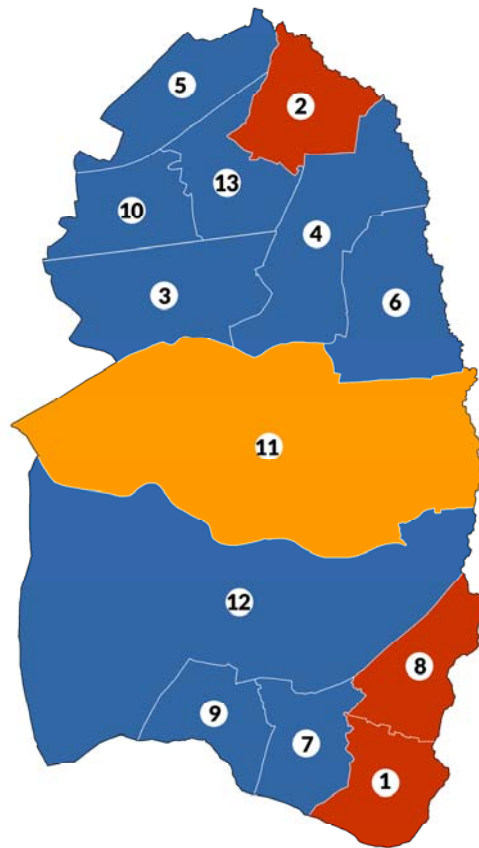
## Rushcliffe

1. Abbey
2. Bingham East
3. Bingham West
4. Bunny
5. Compton Acres
6. Cotgrave
7. Cranmer
8. Cropwell
9. East Bridgford
10. Edwalton
11. Gamston North
12. Gamston South
13. Gotham
14. Keyworth & Wolds
15. Lady Bay
16. Leake
17. Lutterell
18. Musters
19. Nevile & Langar
20. Radcliffe on Trent
21. Ruddington
22. Sutton Bonington
23. Thoroton
24. Tollerton
25. Trent Bridge

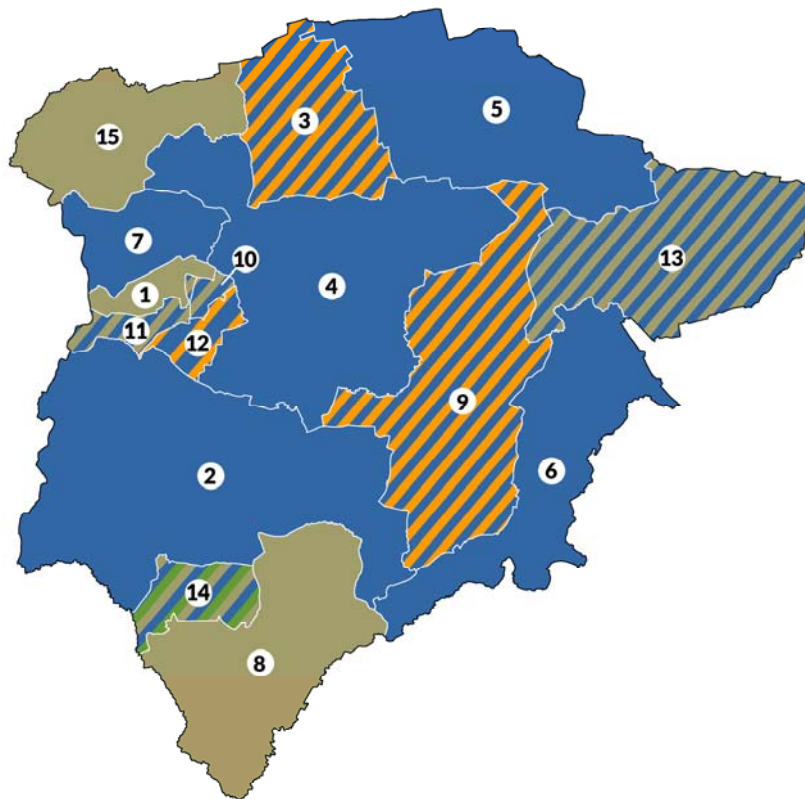


## Rushmoor

1. Aldershot Park
2. Cherrywood
3. Cove and Southwood
4. Empress
5. Fernhill
6. Knottwood
7. Manor Park
8. North Town
9. Rowhill
10. St John's
11. St Mark's
12. Wellington
13. West Heath

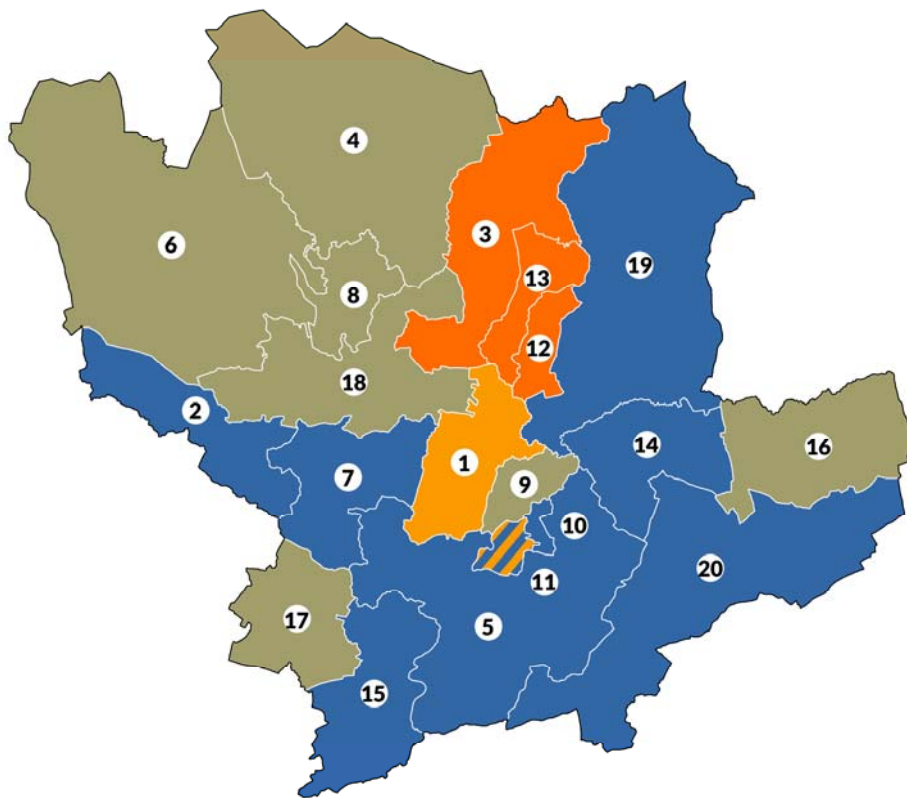


## Rutland



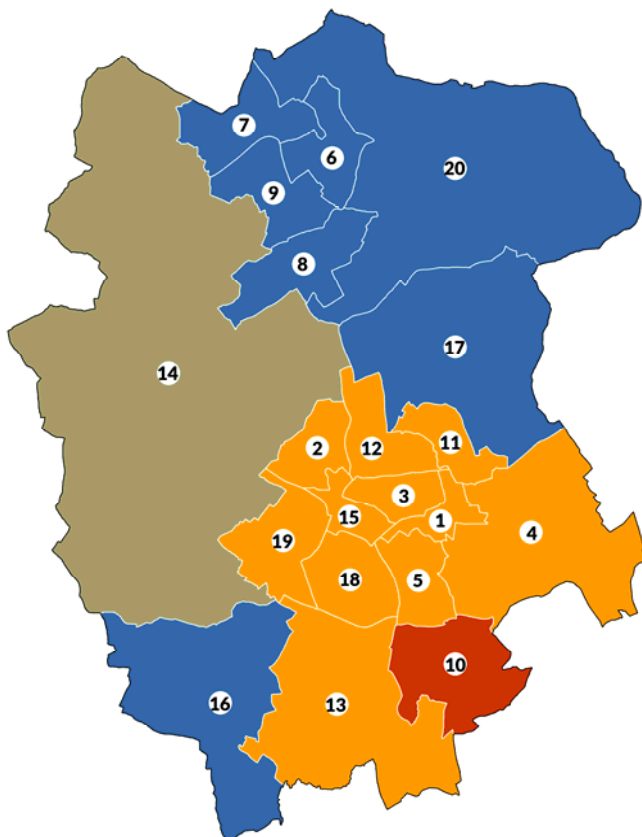
1. Barleythorne
2. Braunston and Martinthorpe
3. Cottesmore
4. Exton
5. Greetham
6. Ketton
7. Langham
8. Lyddington
9. Normanton
10. Oakham North East
11. Oakham North West
12. Oakham South
13. Ryhall and Casterton
14. Uppingham
15. Whissendine

## Ryedale



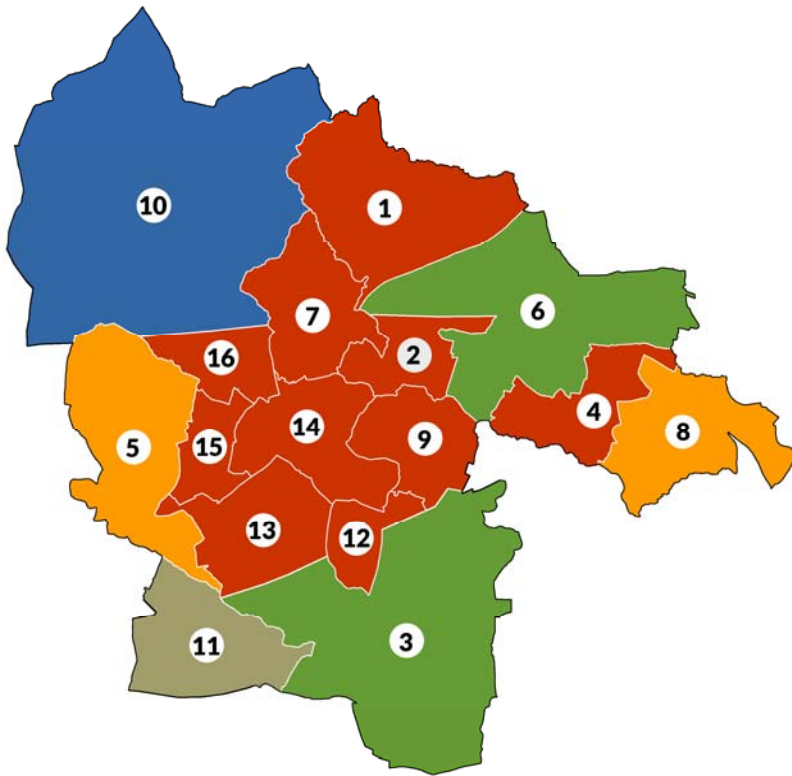
1. Amotherby
2. Ampleforth
3. Cropton
4. Dales
5. Derwent
6. Helmsley
7. Hovingham
8. Kirkbymoorside
9. Malton
10. North East
11. Norton West
12. Pickering East
13. Pickering West
14. Rillington
15. Ryedale South West
16. Sherburn
17. Sheriff Hutton
18. Sinnington
19. Thornton Dale
20. Wolds

## St Albans



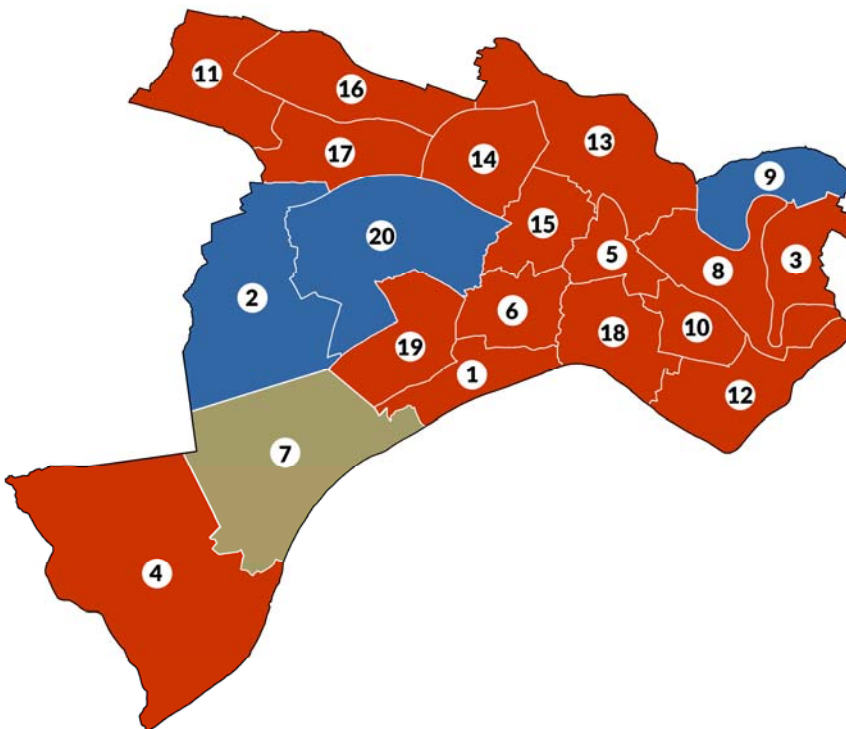
1. Ashley
2. Batchwood
3. Clarence
4. Colney Heath
5. Cunningham
6. Harpenden East
7. Harpenden North
8. Harpenden South
9. Harpenden West
10. London Colney
11. Marshalswick North
12. Marshalswick South
13. Park Street
14. Rodbourne
15. St Peters
16. St Stephen
17. Sandridge
18. Sopwell
19. Verulam
20. Wheathampstead

## St Helens



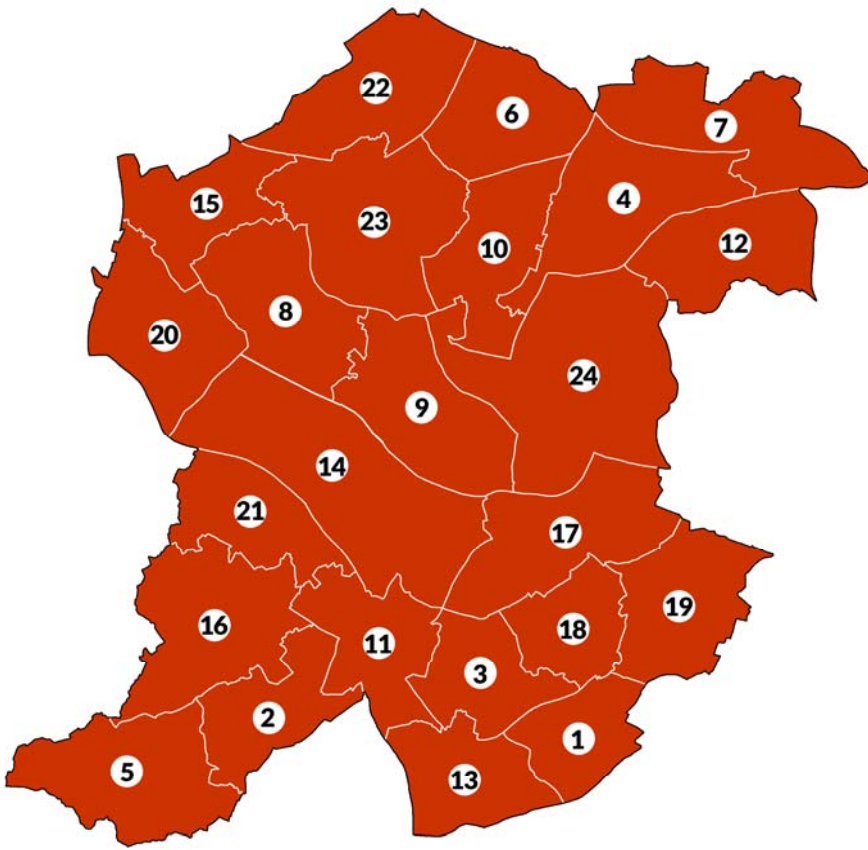
1. Billinge and Seneley Green
2. Blackbrook
3. Bold
4. Earlestown
5. Eccleston
6. Haydock
7. Moss Bank
8. Newton
9. Parr
10. Rainford
11. Rainhill
12. Sutton
13. Thatto Heath
14. Town Centre
15. West Park
16. Windle

## Salford



1. Barton
2. Boothstown and Ellenbrook
3. Broughton
4. Cadishead
5. Claremont
6. Eccles
7. Irlam
8. Irwell Riverside
9. Kersal
10. Langworthy
11. Little Hulton
12. Ordsall
13. Pendlebury
14. Swinton North
15. Swinton South
16. Walkden North
17. Walkden South
18. Weaste and Seedley
19. Winton
20. Worsley

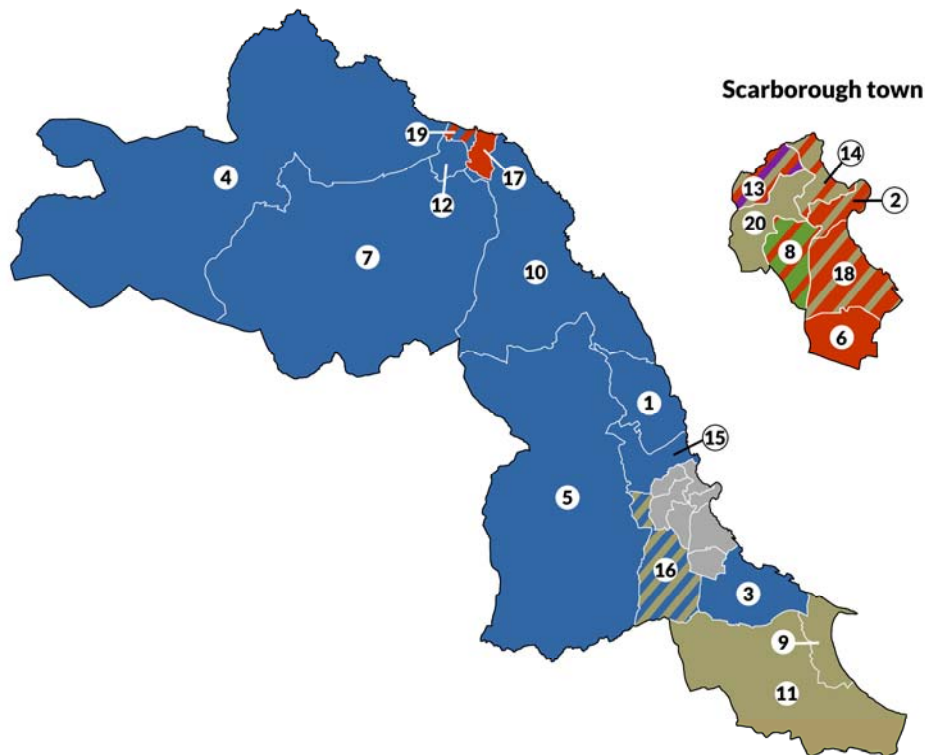
## Sandwell



1. Abbey
2. Blackheath
3. Bristnall
4. Charlemont with Grove Vale
5. Cradley Heath and Old Hill
6. Friar Park
7. Great Barr with Yew Tree
8. Great Bridge
9. Greet's Green and Lyng
10. Hateley Heath
11. Langley
12. Newton
13. Old Warley
14. Oldbury
15. Princes End
16. Rowley
17. St Paul's
18. Smethwick
19. Soho and Victoria
20. Tipton Green
21. Tividale
22. Wednesbury North
23. Wednesbury South
24. West Bromwich Central

## Scarborough

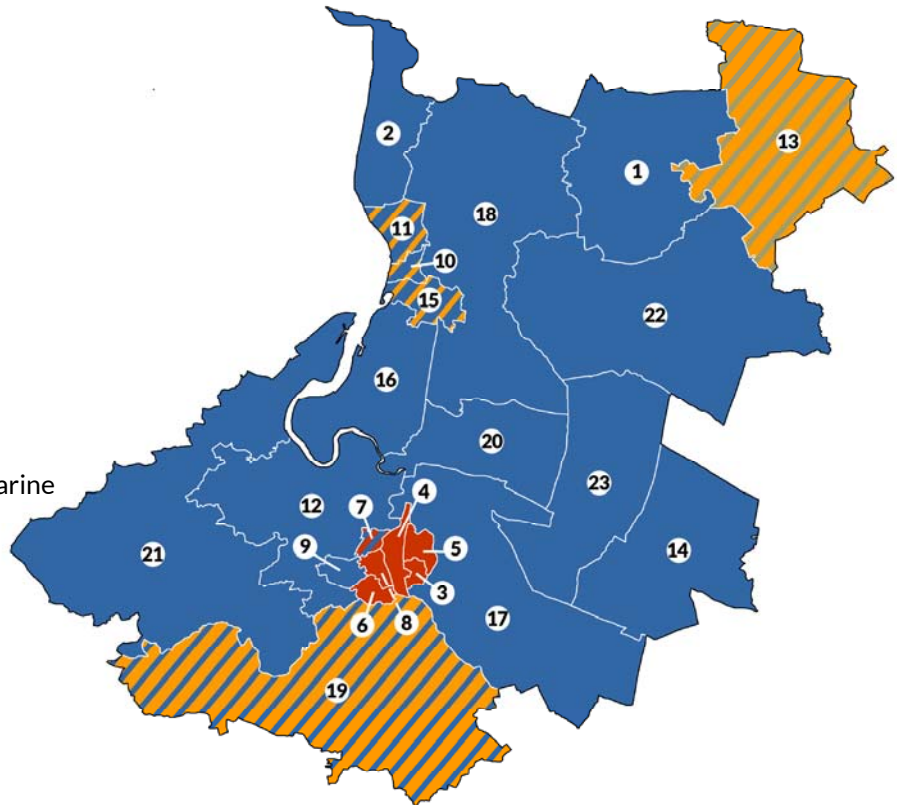
1. Burniston & Cloughton
2. Castle
3. Cayton
4. Danby & Mulgrave
5. Derwent Valley & Moor
6. Eastfield
7. Esk Valley
8. Falsgrave & Stepney
9. Filey
10. Fylingdales & Ravenscar
11. Hunmanby
12. Mayfield
13. Newby
14. Northstead
15. Scalby
16. Seamer
17. Streonshalh
18. Weaponness & Ramshill
19. Whitby West Cliff
20. Woodlands



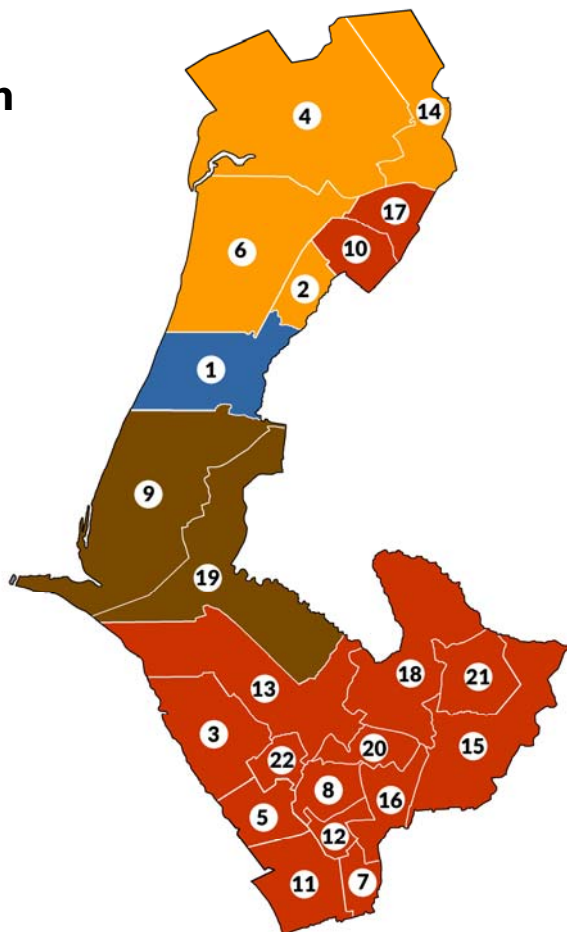


## Sedgemoor

1. Axedale
2. Berrow
3. Bridgwater Dunwear
4. Bridgwater Eastover
5. Bridgwater Fairfax
6. Bridgwater Hamp
7. Bridgwater Victoria
8. Bridgwater Westover
9. Bridgwater Wyndham
10. Burnham Central
11. Burnham North
12. Cannington and Wembdon
13. Cheddar and Shipham
14. East Poldens
15. Highbridge and Burnham Marine
16. Huntspill and Pawlett
17. King's Isle
18. Knoll
19. North Petherton
20. Puriton and Woolavington
21. Quantocks
22. West Poldens

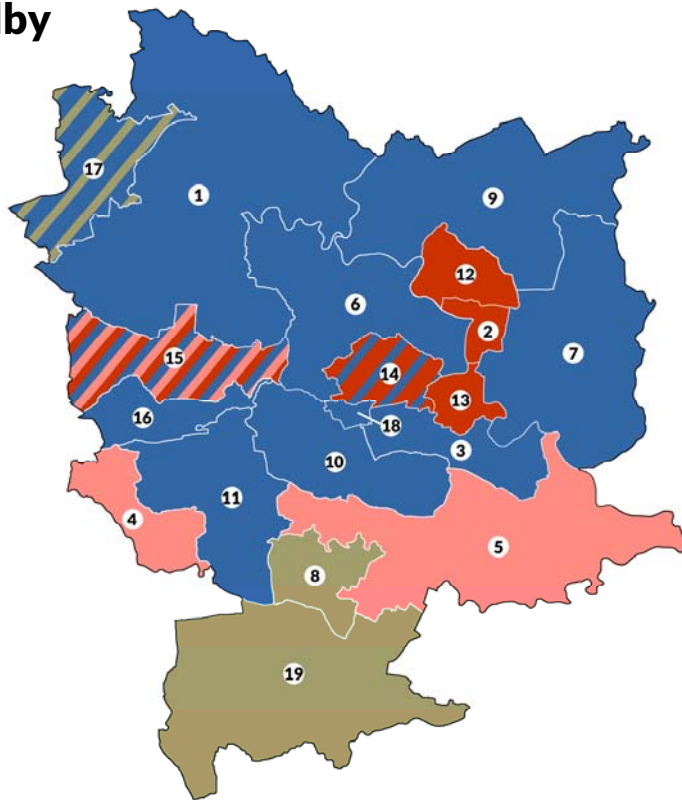


## Sefton



1. Ainsdale
2. Birkdale
3. Blundellsands
4. Cambridge
5. Church
6. Derby
7. Dukes
8. Ford
9. Harington
10. Kew
11. Linacre
12. Litherland
13. Manor
14. Meols
15. Molyneux
16. Netherton and Orrell
17. Norwood
18. Park
19. Ravenmeols
20. St Oswald
21. Sudell
22. Victoria

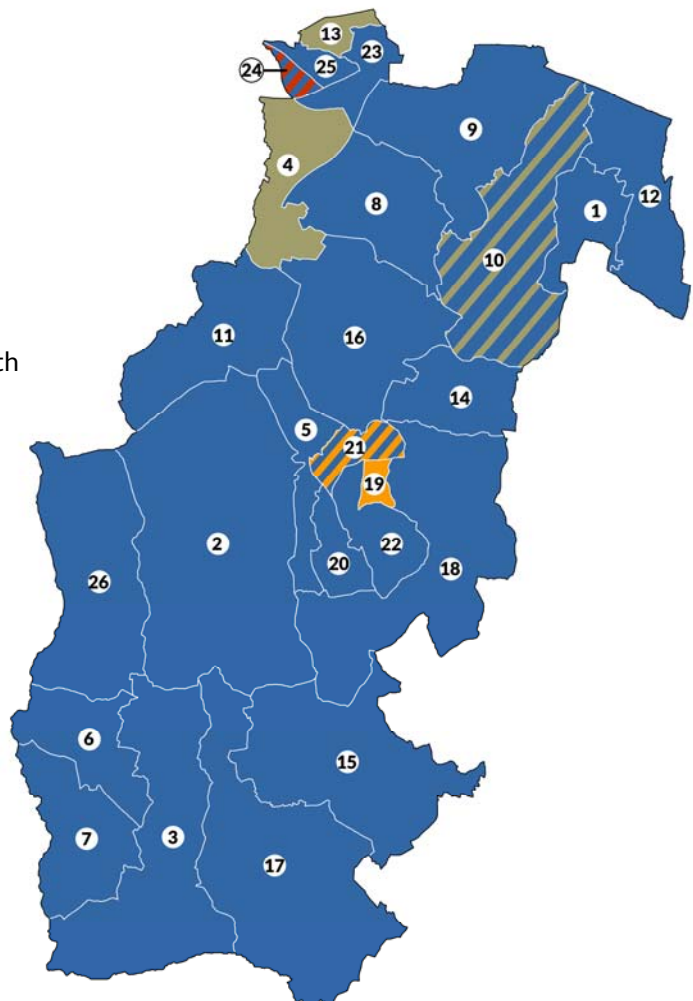
## Selby



1. Appleton Roebuck & Church Fenton
2. Barlby Village
3. Brayton
4. Byram and Brotherton
5. Camblesforth and Carlton
6. Cawood and Wistow
7. Derwent
8. Eggborough
9. Escrick
10. Hambleton
11. Monk Fryston
12. Riccall
13. Selby East
14. Selby West
15. Sherburn-in-Elmet
16. South Milford
17. Tadcaster
18. Thorpe Willoughby
19. Whitley

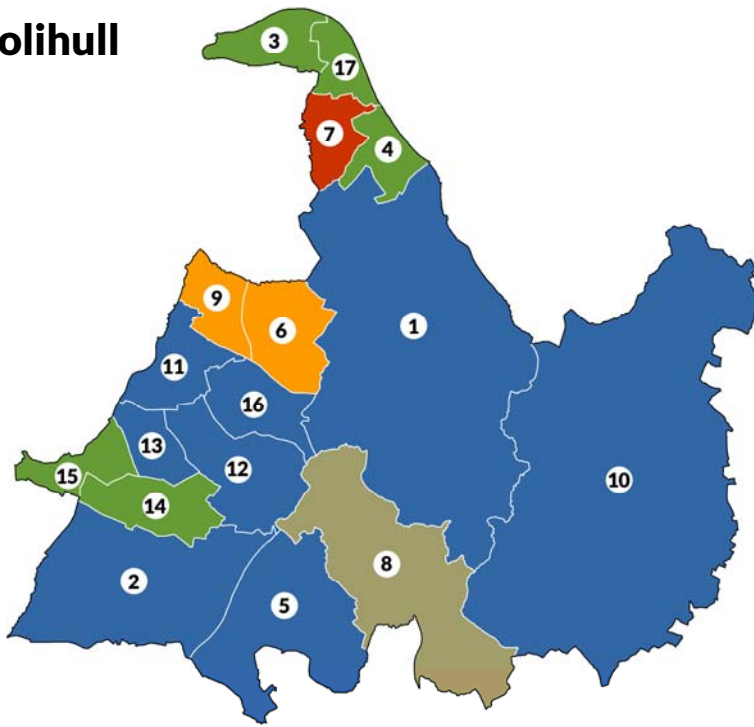
## Sevenoaks

1. Ash and New Ash Green
2. Brasted, Chevening and Sundridge
3. Cowden and Hever
4. Crockenhill and Well Hill
5. Dunton Green and Riverhead
6. Edenbridge North and East
7. Edenbridge South and West
8. Eynsford
9. Farmingham, Horton Kirby and South Darenth
10. Fawkham and West Kingsdown
11. Halstead, Knockholt and Badgers Mount
12. Harley and Hodsoll Street
13. Hextable
14. Kemsing
15. Leigh and Chiddingstone Causeway
16. Offord and Shoreham
17. Penshurst, Fordcombe and Chiddingstone
18. Seal and Weald
19. Sevenoaks Eastern
20. Sevenoaks Kippington
21. Sevenoaks Northern
22. Sevenoaks Town and St Johns
23. Swanley Christchurch and Swanley Village
24. Swanley St Marys
25. Swanley White Oak
26. Westerham and Crockham Hill



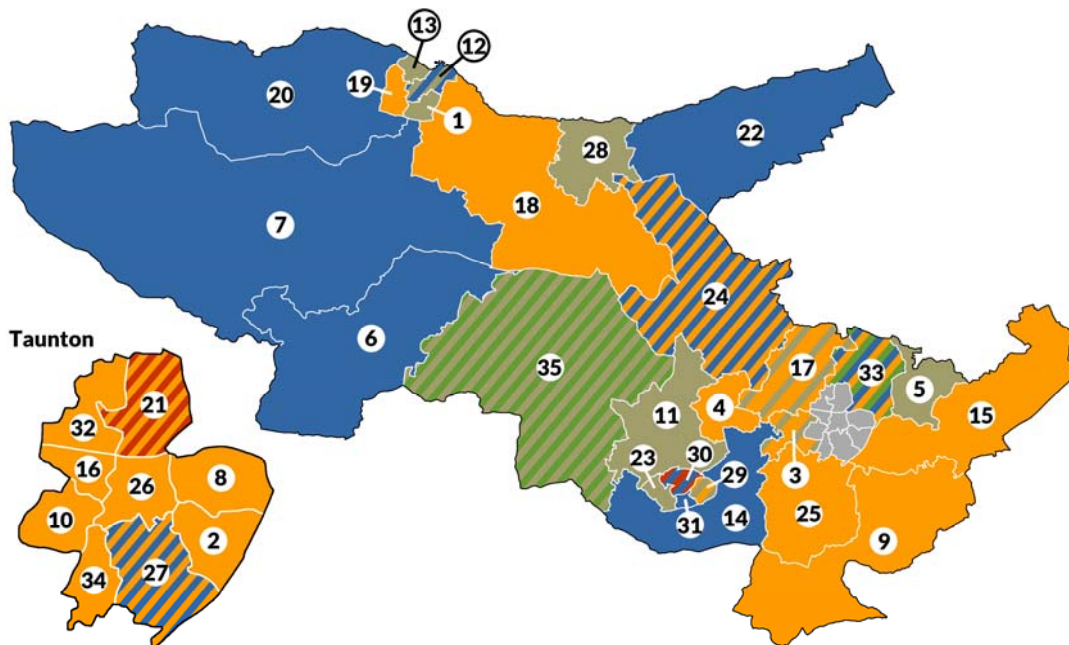


## Solihull



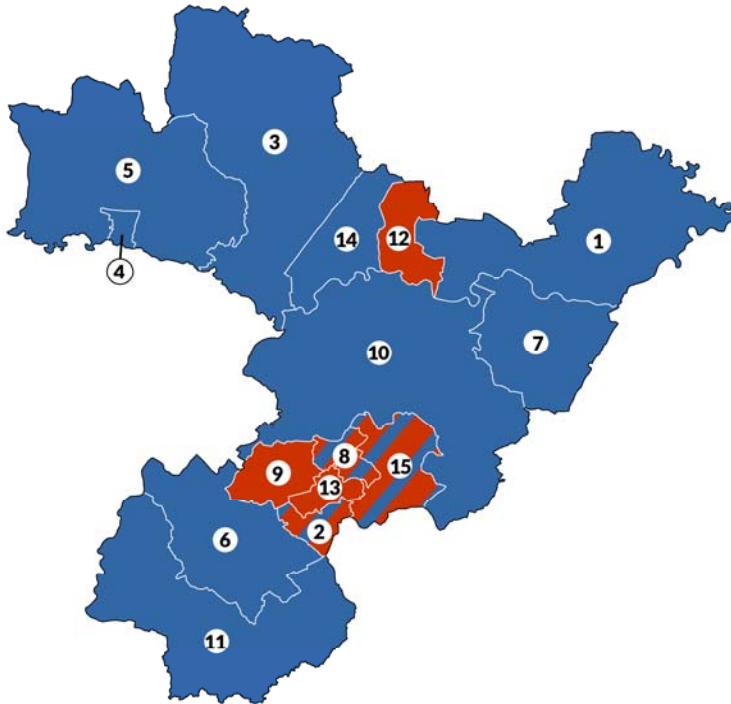
1. Bickenhill
2. Blythe
3. Castle Bromwich
4. Chelmsley Wood
5. Dorridge and Hockley Hill
6. Elmdon
7. Kingshurst and Fordbridge
8. Knowle
9. Lyndon
10. Meriden
11. Olton
12. St Alphege
13. Shirley East
14. Shirley South
15. Shirley West
16. Smiths Wood

## Somerset West and Taunton



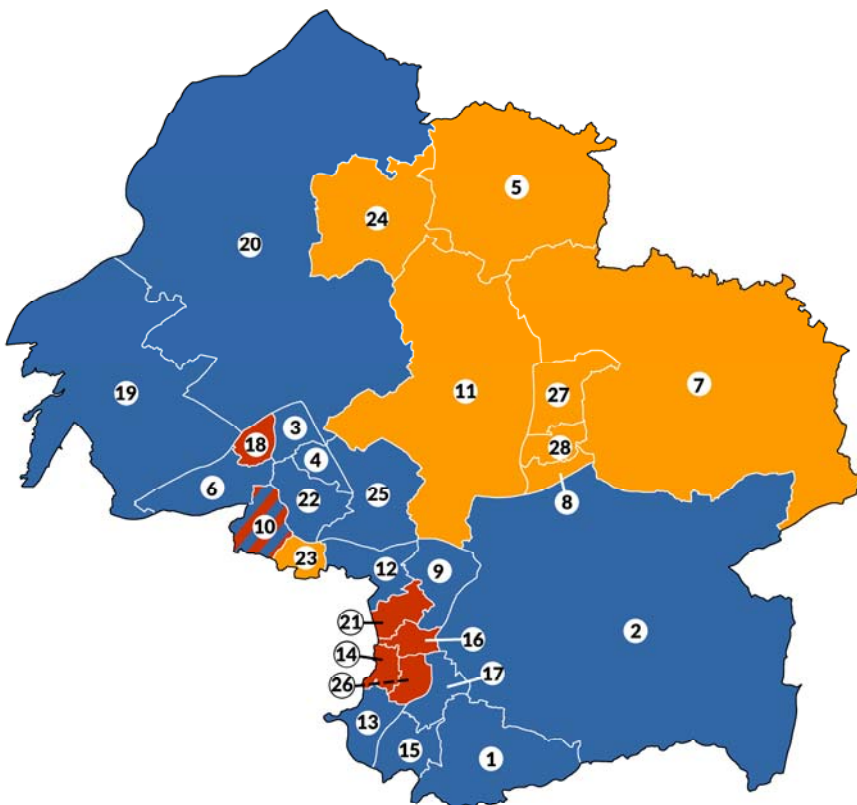
- |                                 |                                       |                                        |
|---------------------------------|---------------------------------------|----------------------------------------|
| 1. Alcombe                      | 13. Minehead North                    | 25. Trull, Pitminster & Corfe          |
| 2. Blackbrook and Holway        | 14. Monument                          | 26. Victoria                           |
| 3. Comeytrove and Bishop's Hull | 15. North Curry and Ruishton          | 27. Vivary                             |
| 4. Cotford St Luke and Oake     | 16. North Town                        | 28. Watchet and Williton               |
| 5. Creech St Michael            | 17. Norton Fitzwarren and Staplegrove | 29. Wellington East                    |
| 6. Dulverton & District         | 18. Old Cleeve and District           | 30. Wellington North                   |
| 7. Exmoor                       | 19. Periton & Woodcombe               | 31. Wellington South                   |
| 8. Halcon & Lane                | 20. Porlock and District              | 32. Wellsprings and Rowbarton          |
| 9. Hatch & Blackdown            | 21. Priorswood                        | 33. West Monkton and Cheddon Fitzpaine |
| 10. Manor & Tangier             | 22. Quantock Vale                     | 34. Wilton & Sherford                  |
| 11. Milverton & District        | 23. Rockwell Green                    | 35. Wiveliscombe and District          |
| 12. Minehead Central            | 24. South Quantock                    |                                        |

## South Derbyshire



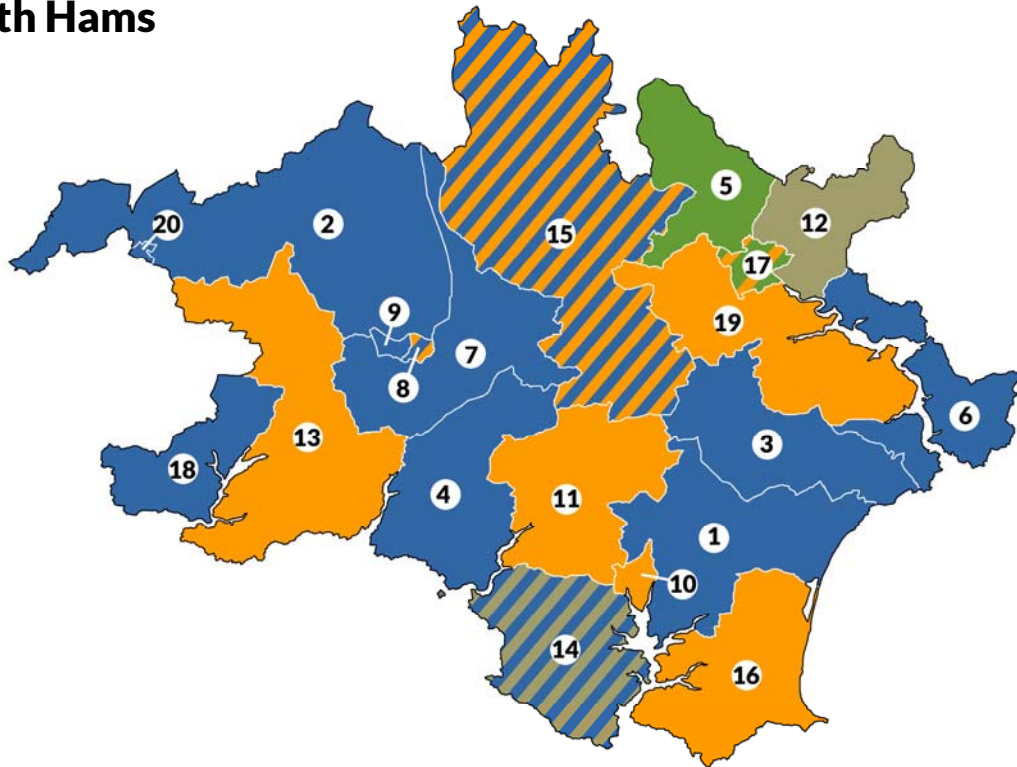
1. Aston
2. Church Gresley
3. Etwall
4. Hatton
5. Hilton
6. Linton
7. Melbourne
8. Midway
9. Newhall and Stanton
10. Repton
11. Seales
12. Stenson
13. Swadlincote
14. Willington and Findern
15. Woodville

## South Gloucestershire



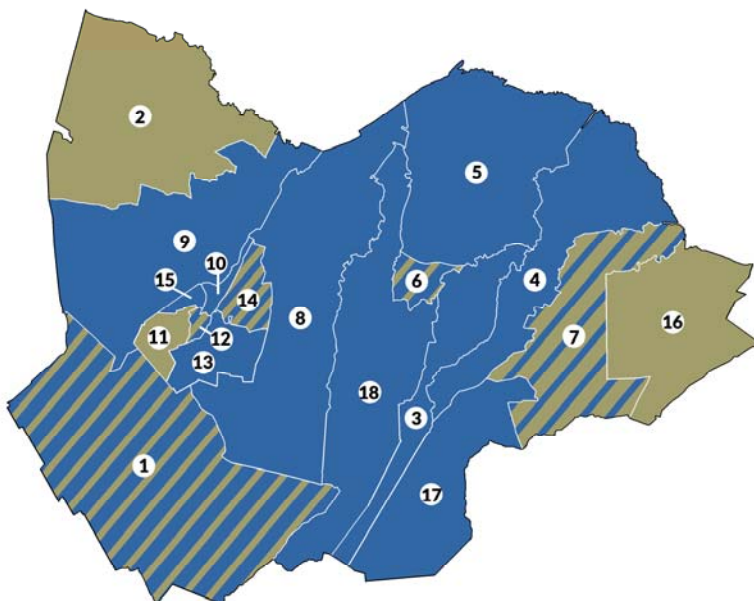
1. Bitton and Oldland Common
2. Boyd Valley
3. Bradley Stoke North
4. Bradley Stoke South
5. Chartfield
6. Charlton and Cribbs
7. Chipping Sodbury and Cotswold Edge
8. Dodington
9. Emersons Green
10. Filton
11. Frampton Cotterell
12. Frenchay and Downend
13. Hanham
14. Kingswood
15. Longwell Green
16. New Cheltenham
17. Parkwall and Warmley
18. Patchway Coniston
19. Pilling and Severn Beach
20. Severn Vale
21. Staple Hill and Mangotsfield
22. Stoke Gifford
23. Stoke Park and Cheswick
24. Thornbury
25. Winterbourne
26. Woodstock
27. Yate Central
28. Yate North

## South Hams



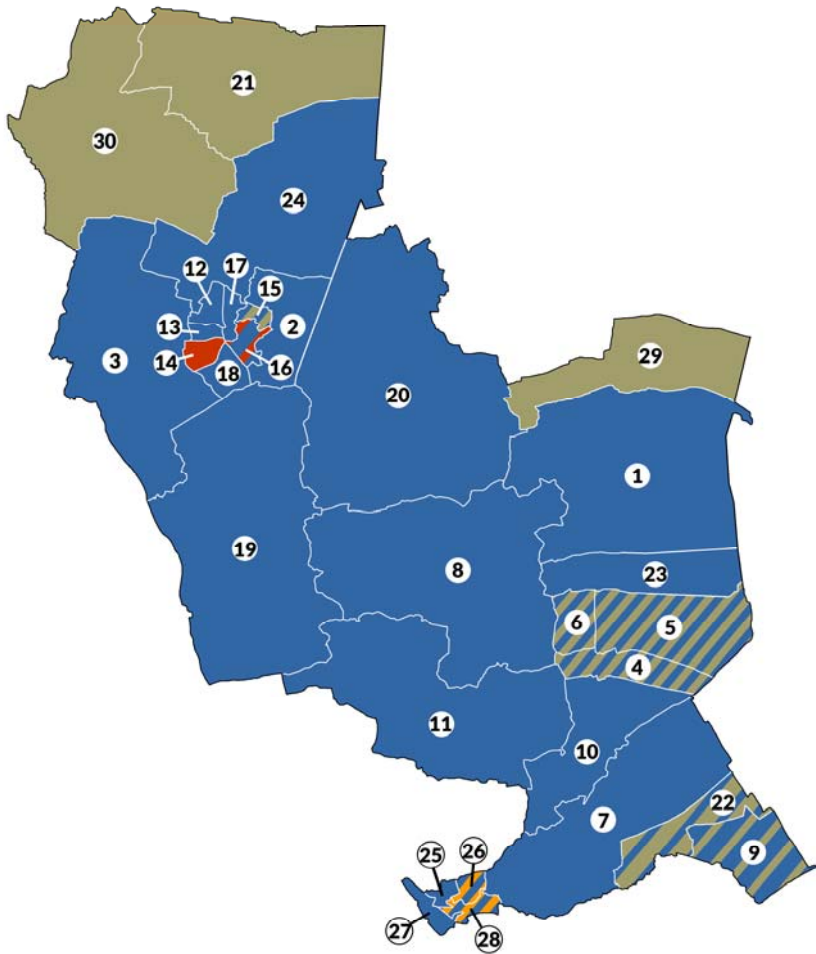
- |                               |                                 |                       |
|-------------------------------|---------------------------------|-----------------------|
| 1. Allington & Strete         | 8. Ivybridge East               | 15. South Brent       |
| 2. Bickleigh & Cornwood       | 9. Ivybridge West               | 16. Stokenham         |
| 3. Blackawton & Stoke Fleming | 10. Kingsbridge                 | 17. Totnes            |
| 4. Charterlands               | 11. Loddiswell & Aveton Gifford | 18. Wembury & Brixton |
| 5. Dartington & Staverton     | 12. Marldon & Littlehempston    | 19. West Dart         |
| 6. Dartmouth & East Dart      | 13. Newton & Yealmpton          | 20. Woolwell          |
| 7. Ermington & Ugborough      | 14. Salcombe & Thurlestone      |                       |

## South Holland



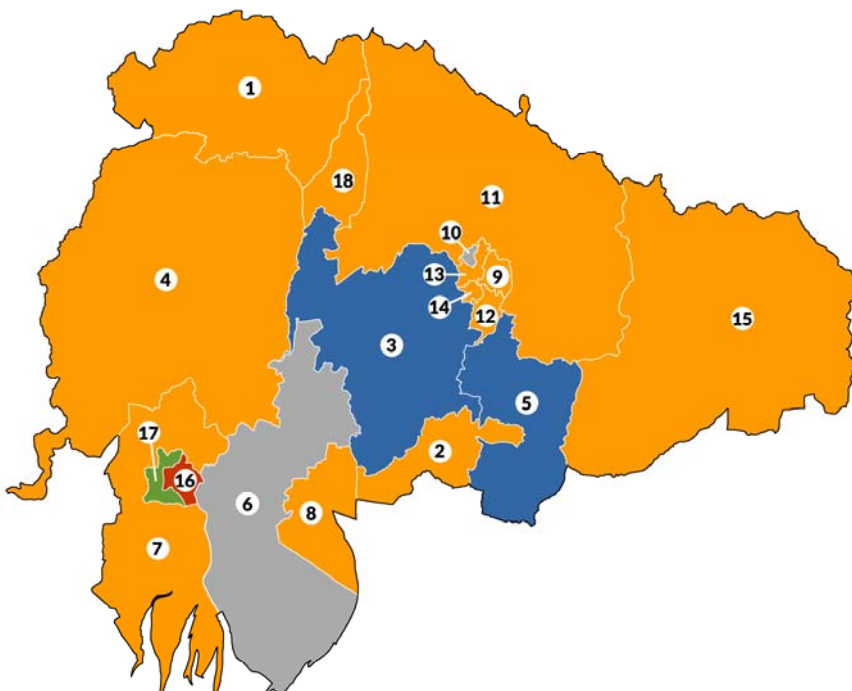
1. Crowland and Deeping St Nicholas
2. Donington, Quadring and Gosberton
3. Fleet
4. Gedney
5. Holbeach Hurn
6. Holbeach Town
7. Long Sutton
8. Moulton, Weston and Cowbit
9. Pinchbeck and Surfleet
10. Spalding Castle
11. Spalding Monks House
12. Spalding St John's
13. Spalding St Mary's
14. Spalding St Paul's
15. Spalding Wygate
16. Sutton Bridge
17. The Saints
18. Whaplode and Holbeach St John's

## South Kesteven



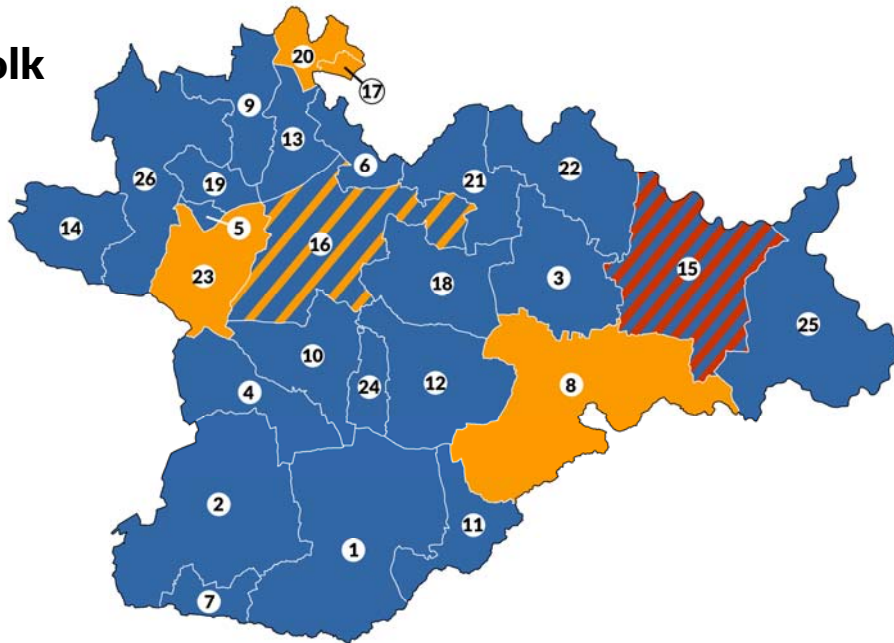
1. Aveland
2. Belmont
3. Belvoir
4. Bourne Austerby
5. Bourne East
6. Bourne West
7. Casewick
8. Castle
9. Deeping St James
10. Dale Wood
11. Glen
12. Grantham Arnoldfield
13. Grantham Barrowby Gate
14. Grantham Earlesfield
15. Grantham Harrowby
16. Grantham St Vincent's
17. Grantham St Wulfram's
18. Grantham Springfield
19. Isaac Newton
20. Lincrest
21. Loveden Heath
22. Market and West Deeping
23. Morton
24. Peascliffe and Ridgeway
25. Stamford All Saints
26. Stamford St George's
27. Stamford St John's
28. Stamford St Mary's
29. Toller
30. Viking

## South Lakeland



1. Ambleside and Grasmere
2. Arnside and Milthorpe
3. Bowness and Levens
4. Broughton and Coniston
5. Burton and Crooklands
6. Cartmel
7. Furness Peninsula
8. Grange
9. Kendal East
10. Kendal North
11. Kendal Rural
12. Kendal South
13. Kendal Town
14. Kendal West
15. Sedbergh
16. Ulverston East
17. Ulverston West
18. Windermere

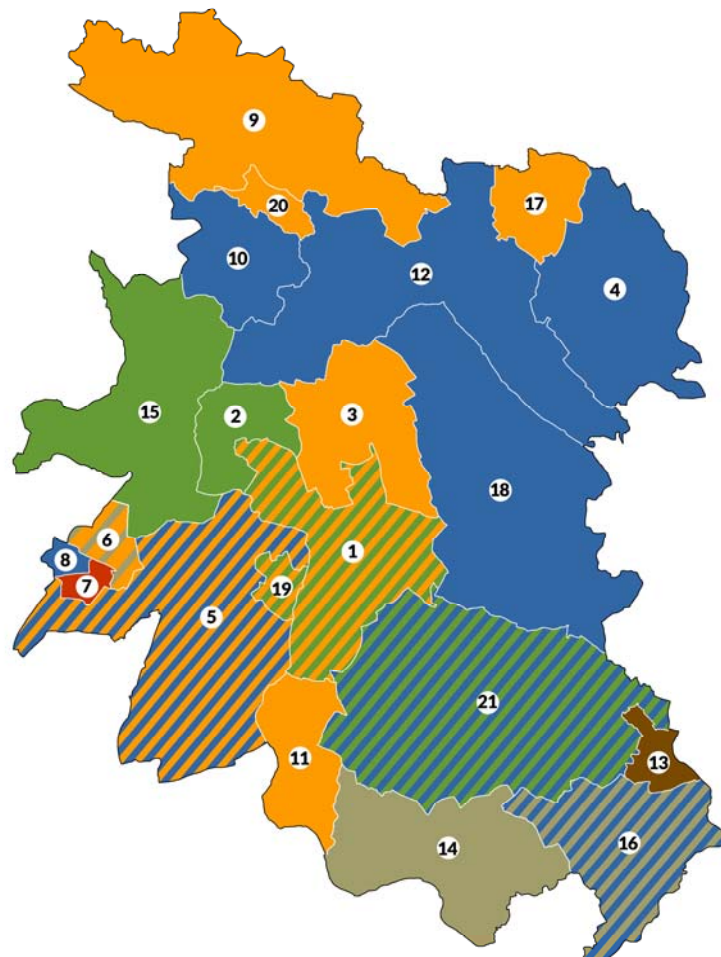
## South Norfolk



- |                                  |                                  |                                        |
|----------------------------------|----------------------------------|----------------------------------------|
| 1. Beck Vale, Dickleburgh, Scole | 10. Forncett                     | 19. North Wymondham                    |
| 2. Bressingham and Burston       | 11. Harleston                    | 20. Old Costessey                      |
| 3. Brooke                        | 12. Hempnall                     | 21. Poringland, Framinghams and Trowse |
| 4. Bunwell                       | 13. Hethersett                   | 22. Rockland                           |
| 5. Central Wymondham             | 14. Hingham & Deopham            | 23. South Wymondham                    |
| 6. Cringleford                   | 15. Loddon and Chedgrave         | 24. Stratton                           |
| 7. Diss and Roydon               | 16. Mulbarton & Stoke Holy Cross | 25. Thurlton                           |
| 8. Ditchingham and Earsham       | 17. New Costessey                | 26. Wicklewood                         |
| 9. Easton                        | 18. Newton Flotman               |                                        |

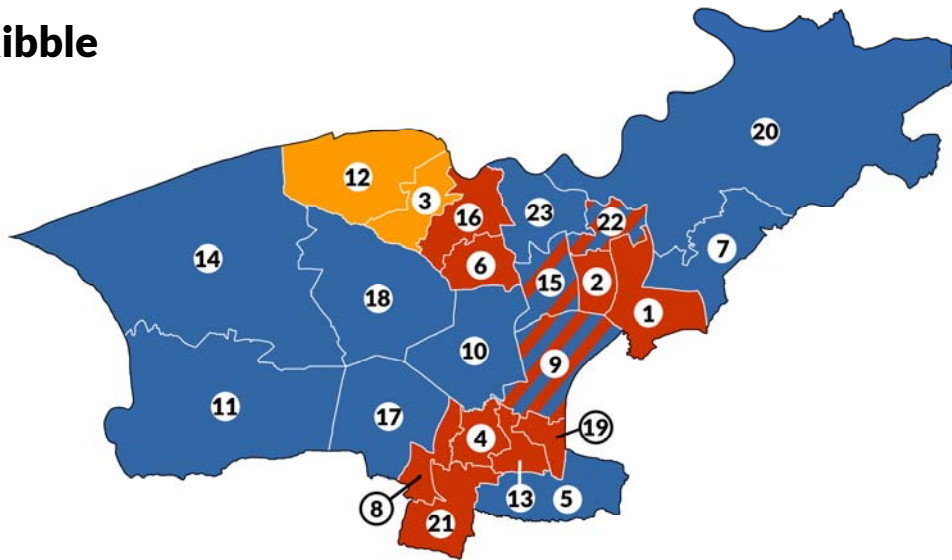
## South Oxfordshire

1. Benson & Crowmarsh
2. Berinsfield
3. Chalgrove
4. Chinnor
5. Cholsey
6. Didcot North East
7. Didcot South
8. Didcot West
9. Forest Hill & Holton
10. Garsington & Horspath
11. Goring
12. Haseley Brook
13. Henley-on-Thames
14. Kidmore End & Whitchurch
15. Sandford & the Wittenhams
16. Sonning Common
17. Thame
18. Wallingford
19. Watlington
20. Wheatley
21. Woodcote & Rotherfield





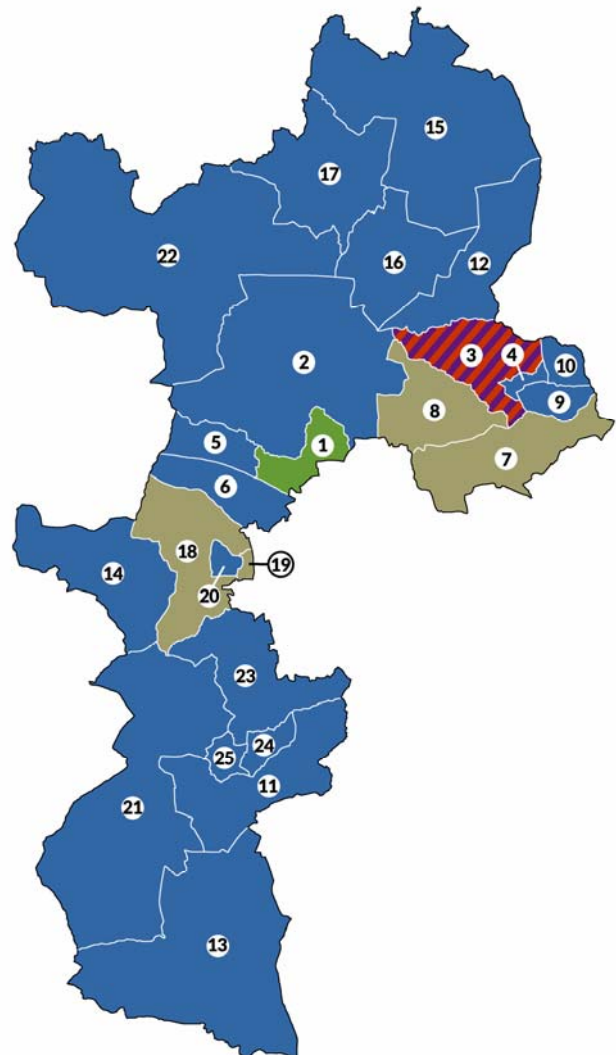
## South Ribble



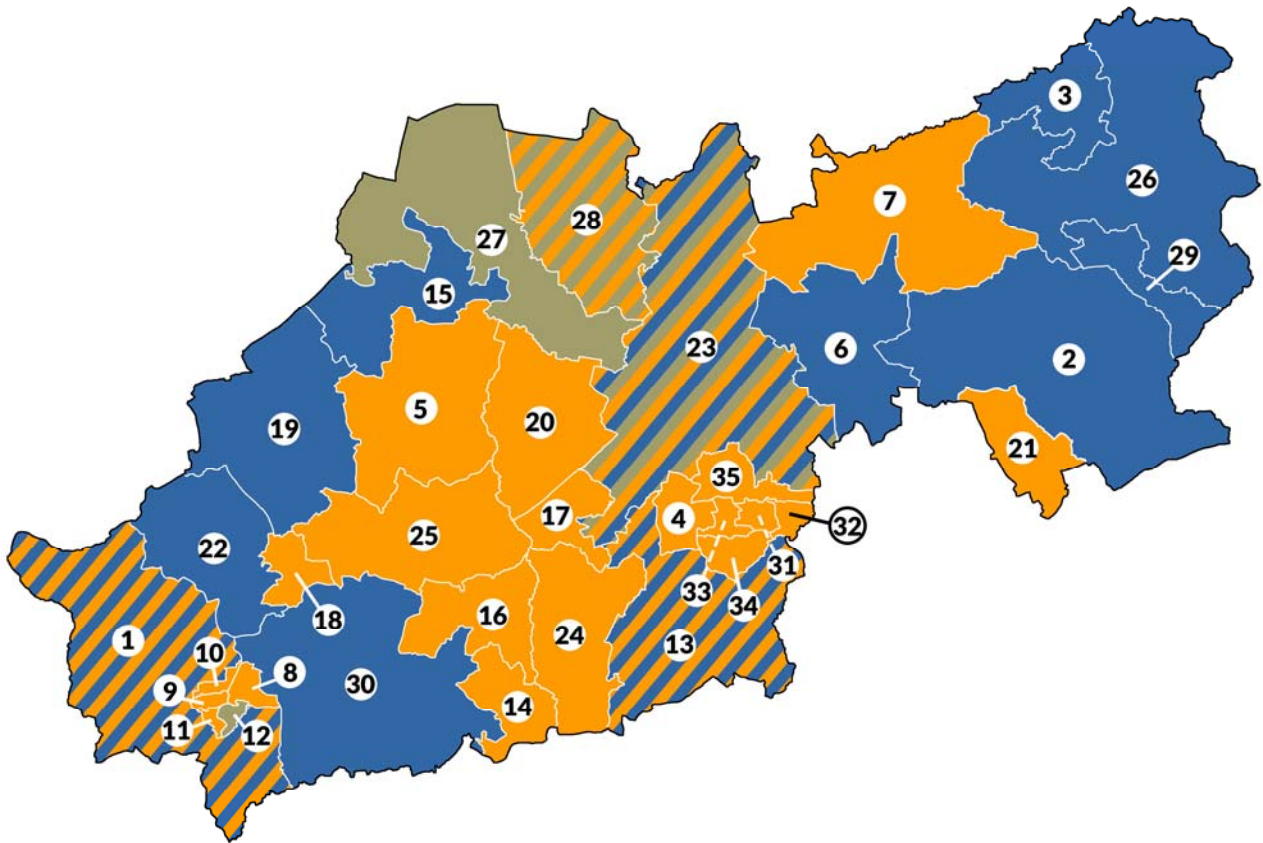
- |                               |                           |                               |
|-------------------------------|---------------------------|-------------------------------|
| 1. Bamber Bridge East         | 9. Farington East         | 17. Moss Side                 |
| 2. Bamber Bridge West         | 10. Farington West        | 18. New Longton & Hutton East |
| 3. Broad Oak                  | 11. Hoole                 | 19. St Ambrose                |
| 4. Broadfield                 | 12. Howick & Priory       | 20. Samlesbury & Walton       |
| 5. Buckshaw & Worden          | 13. Leyland Central       | 21. Seven Stars               |
| 6. Charnock                   | 14. Longton & Hutton West | 22. Walton-le-Dale East       |
| 7. Coupe Green & Gregson Lane | 15. Lostock Hall          | 23. Walton-le-Dale West       |
| 8. Earnshaw Bridge            | 16. Middleforth           |                               |

## South Staffordshire

1. Billbrook
2. Brewwood and Coven
3. Cheslyn Hay North and Saredon
4. Cheslyn Hay South
5. Codsall North
6. Codsall South
7. Essington
8. Featherstone and Shareshill
9. Great Wyrley Landywood
10. Great Wyrley Town
11. Himley and Swindon
12. Huntingdon and Hatherton
13. Kinver
14. Pattingham and Patshull
15. Penkridge North and Aston Trussell
16. Penkridge South East
17. Penkridge West
18. Perton Dippons
19. Perton East
20. Perton Lakeside
21. Trysull and Selsdon
22. Wheaton Aston, Bishopswood and Lapley
23. Womborne North and Lower Penn
24. Womborne South East
25. Womborne South West

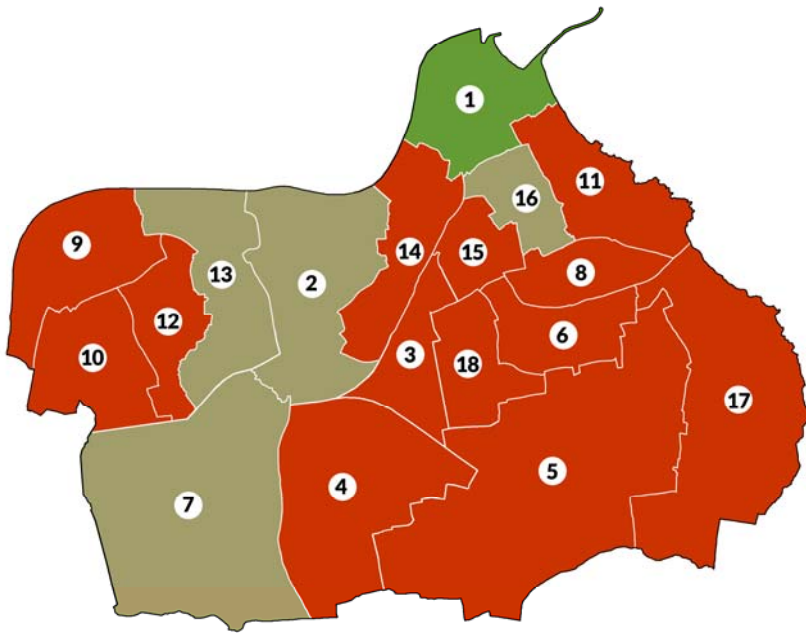


# South Somerset



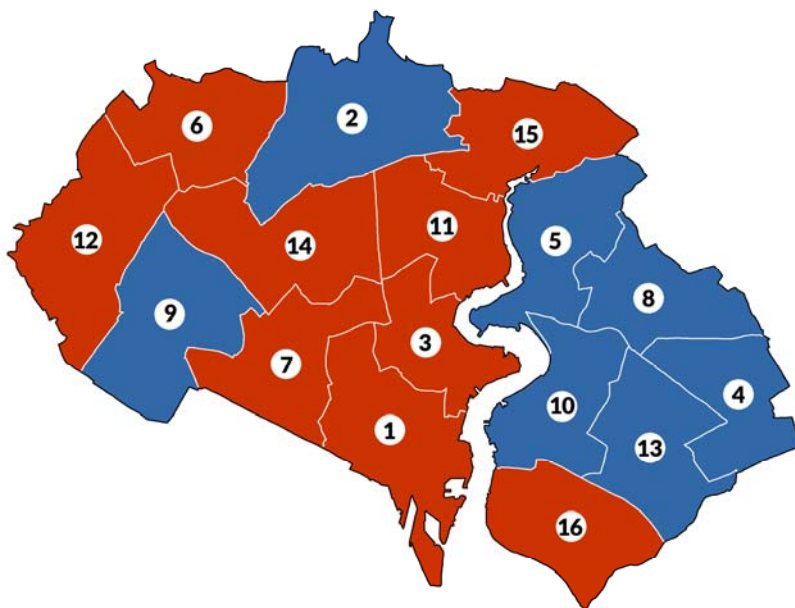
- |                                   |                                            |
|-----------------------------------|--------------------------------------------|
| 1. Blackdown & Tatworth           | 19. Islemoor                               |
| 2. Blackmoor Vale                 | 20. Martock                                |
| 3. Bruton                         | 21. Milborne Port                          |
| 4. Brympton                       | 22. Neroche                                |
| 5. Burrow Hill                    | 23. Northstone, Ivelchester & St Michael's |
| 6. Camelot                        | 24. Parrett                                |
| 7. Cary                           | 25. South Petherton                        |
| 8. Chard Avishayes                | 26. Tower                                  |
| 9. Chard Combe                    | 27. Turn Hill                              |
| 10. Chard Crimchard               | 28. Wessex                                 |
| 11. Chard Holyrood                | 29. Wincanton                              |
| 12. Chard Jocelyn                 | 30. Windwhistle                            |
| 13. Coker                         | 31. Yeovil College                         |
| 14. Crewkerne                     | 32. Yeovil Lyde                            |
| 15. Curry Rivel, Huish & Langport | 33. Yeovil Summerlands                     |
| 16. Eggwood                       | 34. Yeovil Westland                        |
| 17. Hamdon                        | 35. Yeovil Without                         |
| 18. Ilminster                     |                                            |

## South Tyneside



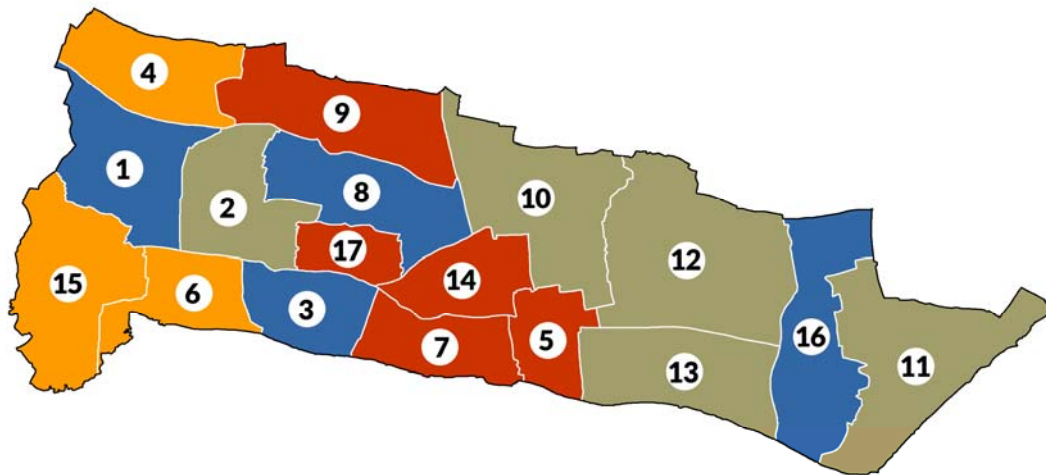
1. Beacon and Bents
2. Bede
3. Biddick and All Saints
4. Boldon Colliery
5. Cleadon and East Boldon
6. Cleadon Park
7. Fellgate and Hedworth
8. Harton
9. Hebburn North
10. Hebburn South
11. Horsley Hill
12. Monkton
13. Primrose
14. Simonside and Rekendyke
15. West Park
16. Westoe
17. Whitburn and Marsden
18. Whiteleas

## Southampton



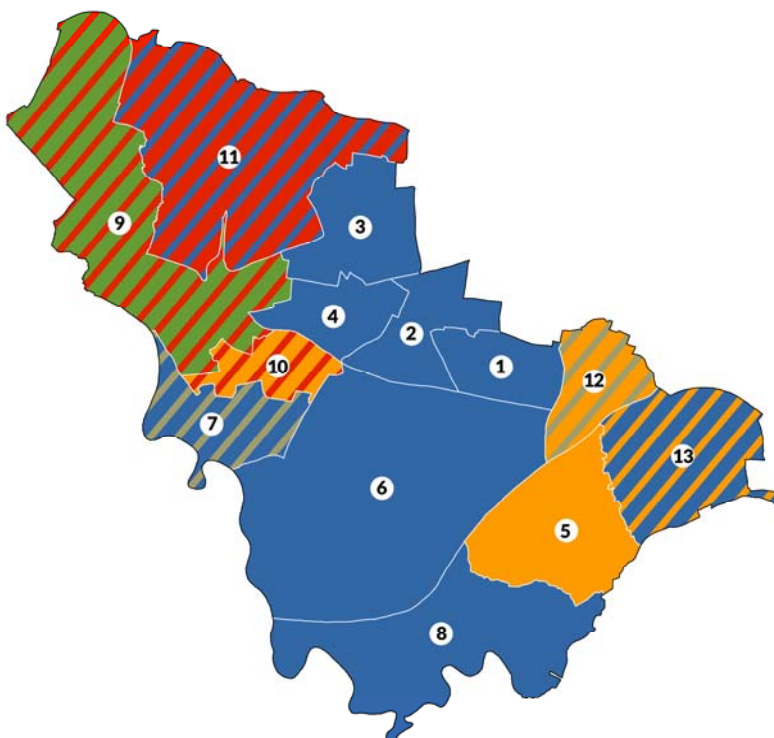
1. Bargate
2. Bassett
3. Bevois
4. Bitterne
5. Bitterne Park
6. Coxford
7. Freemantle
8. Harefield
9. Millbrook
10. Peartree
11. Portswood
12. Redbridge
13. Sholing
14. Shirley
15. Swaythling
16. Woolston

## Southend-on-Sea



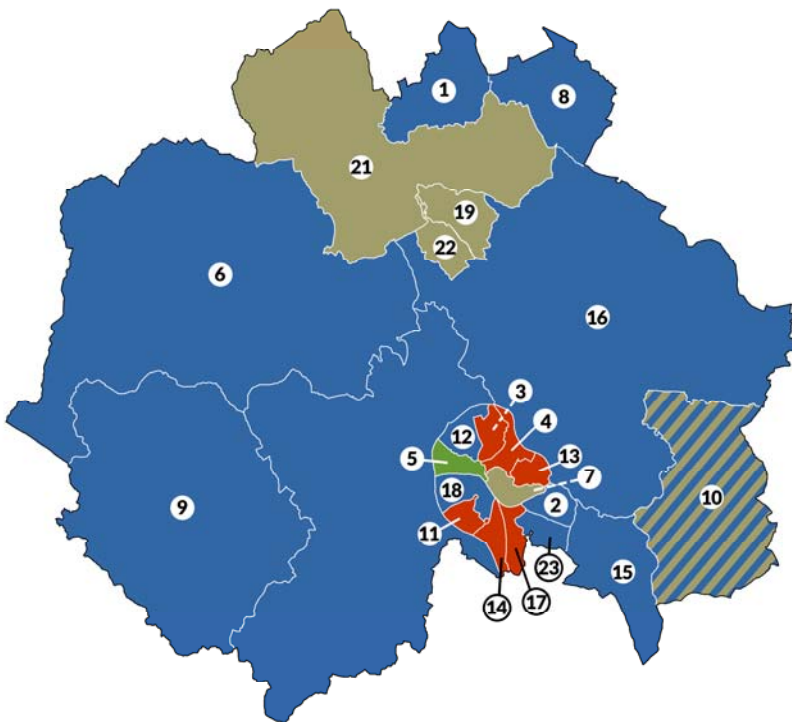
- |                   |                  |                   |
|-------------------|------------------|-------------------|
| 34. Belfairs      | 40. Milton       | 46. Thorpe        |
| 35. Blenheim Park | 41. Prittlewell  | 47. Victoria      |
| 36. Chalkwell     | 42. St Laurence  | 48. West Leigh    |
| 37. Eastwood Park | 43. St Luke's    | 49. West Shoebury |
| 38. Kursaal       | 44. Shoeburyness | 50. Westborough   |
| 39. Leigh         | 45. Southchurch  |                   |

## Spelthorne



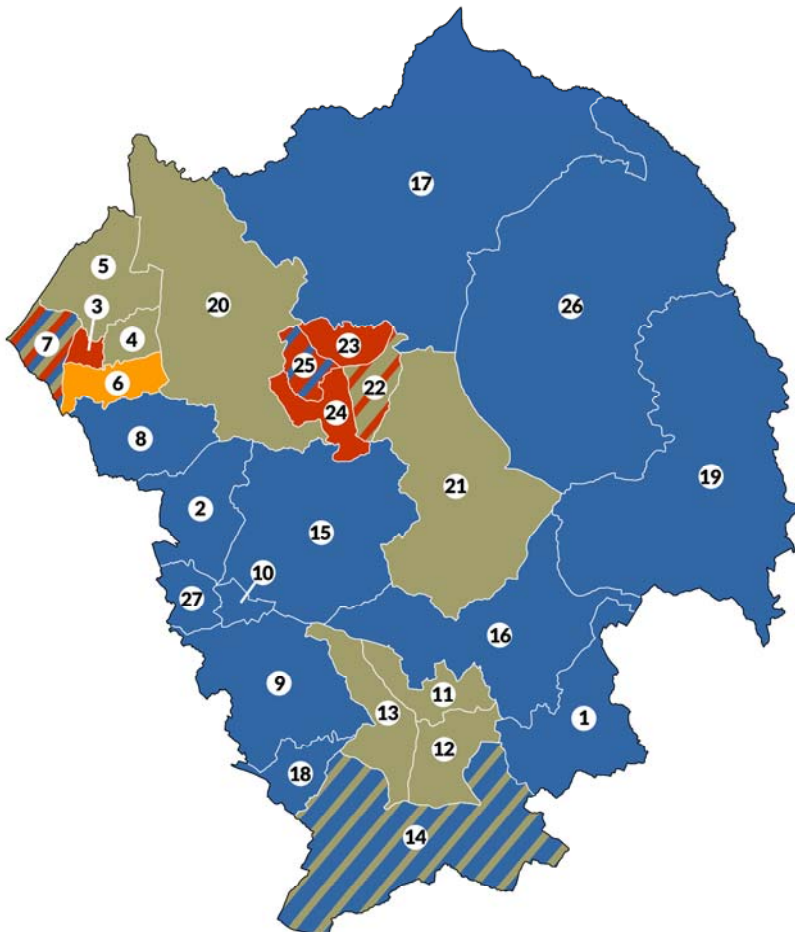
1. Ashford Common
2. Ashford East
3. Ashford North and Stanwell South
4. Ashford Town
5. Halliford and Sunbury West
6. Laleham and Shepperton Green
7. Riverside and Laleham
8. Shepperton Town
9. Staines
10. Staines South
11. Stanwell North
12. Sunbury Common
13. Sunbury East

## Stafford



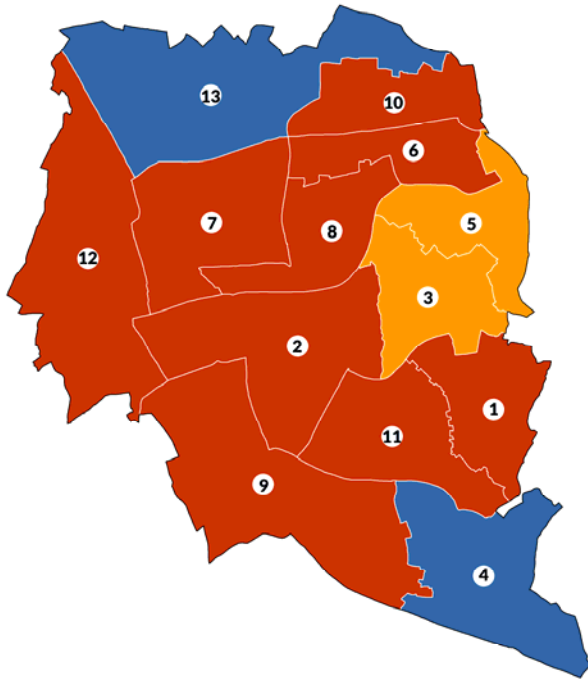
1. Barlaston
2. Baswich
3. Common
4. Coton
5. Doxey and Castletown
6. Eccleshall
7. Forebridge
8. Fulford
9. Gnosall and Woodseaves
10. Haywood and Hixon
11. Highfields and Western Downs
12. Homecroft
13. Littleworth
14. Manor
15. Milford
16. Milwich
17. Penside
18. Rowley
19. St Michaels and Stonefield
20. Seighford and Church Eaton
21. Swynnerton and Oulton
22. Walton
23. Weeping Cross and Wildwood

## Staffordshire Moorlands



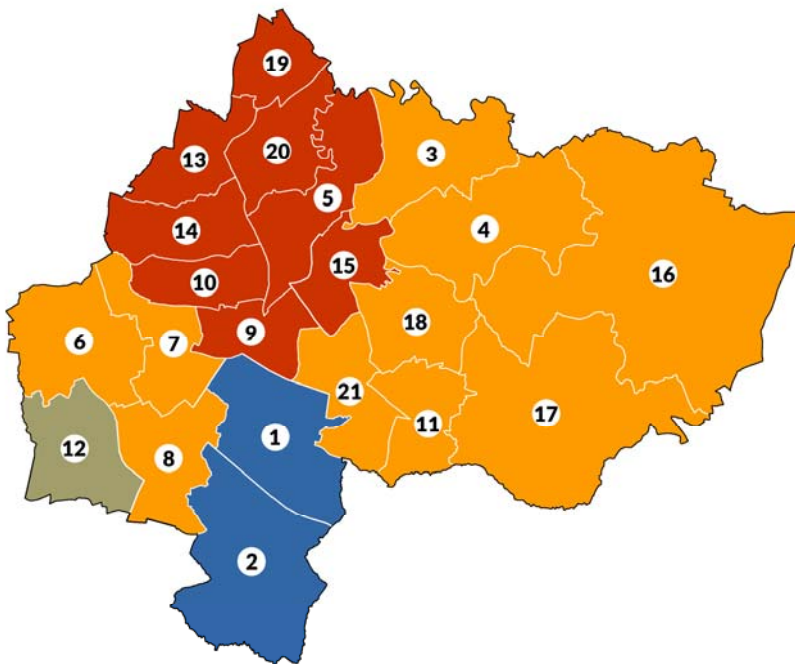
1. Alton
2. Bagnall and Stanley
3. Biddulph East
4. Biddulph Moor
5. Biddulph North
6. Biddulph South
7. Biddulph West
8. Brown Edge and Endon
9. Caverswall
10. Cellarhead
11. Cheadle North East
12. Cheadle South East
13. Cheadle West
14. Checkley
15. Cheddington
16. Churnet
17. Dane
18. Folsbrook
19. Hamps Valley
20. Horton
21. Ipstones
22. Leek East
23. Leek North
24. Leek South
25. Leek West
26. Manifold
27. Werrington

## Stevenage



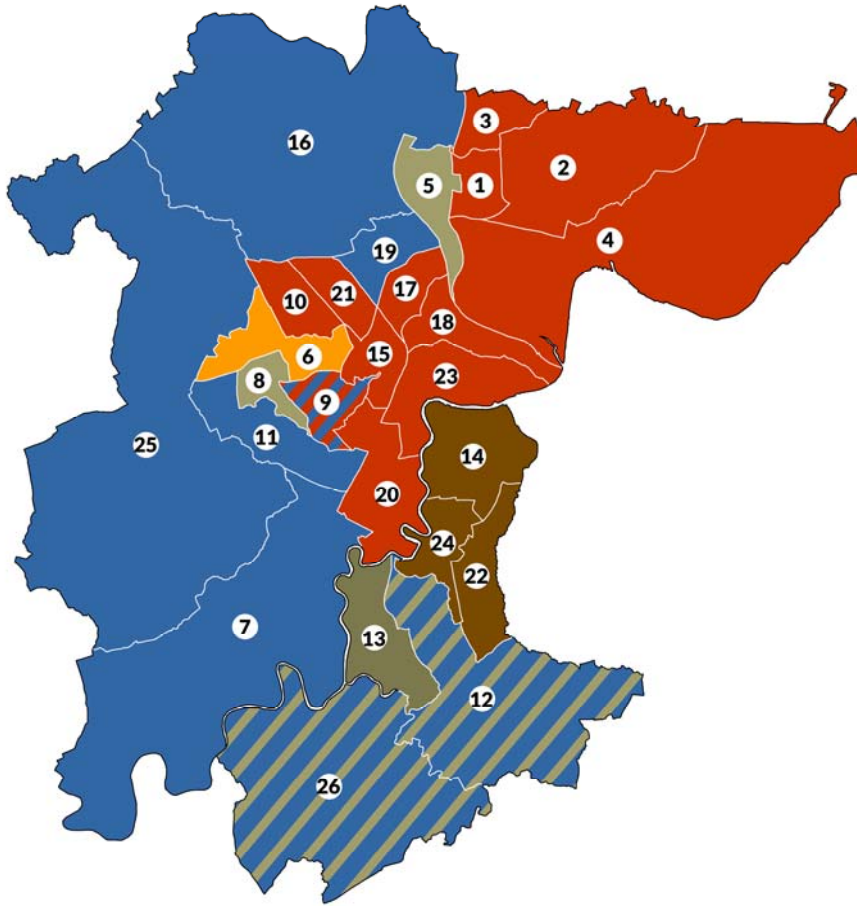
1. Bandley Hill
2. Bedwell
3. Chells
4. Longmeadow
5. Manor
6. Martins Wood
7. Old Town
8. Pin Green
9. Roebuck
10. St Nicholas
11. Shephall
12. Symonds Green
13. Woodfield

## Stockport



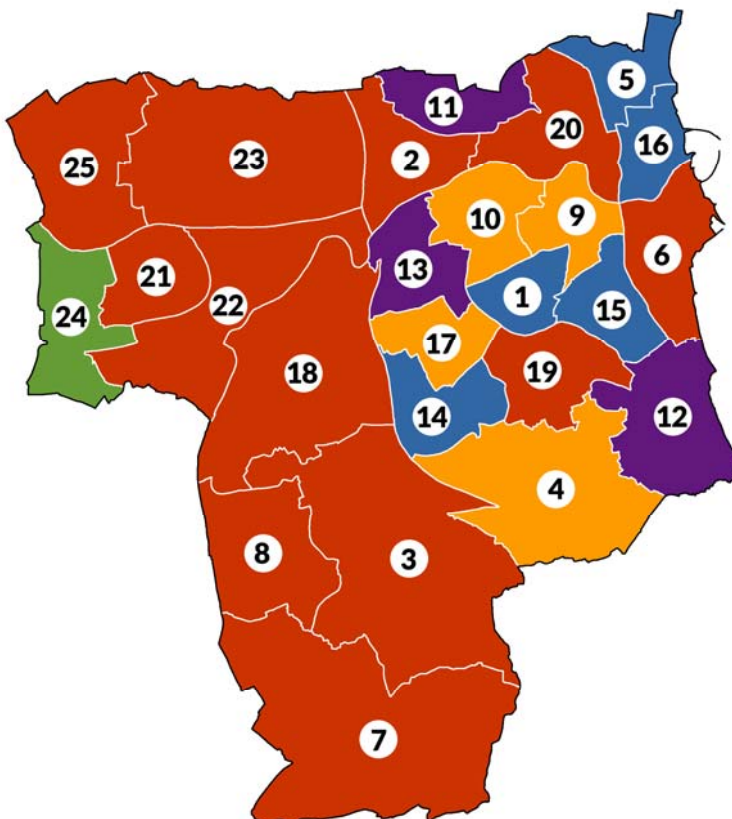
1. Bramhall North
2. Bramhall South and Woodford
3. Bredbury and Woodley
4. Bredbury Green and Romiley
5. Brinnington and Central
6. Cheadle and Gatley
7. Cheadle Hulme North
8. Cheadle Hulme South
9. Davenport and Cale Green
10. Edgeley and Cheadle Heath
11. Hazel Grove
12. Heald Green
13. Heatons North
14. Heatons South
15. Manor
16. Marple North
17. Marple South and High Lane
18. Offerton
19. Reddish North
20. Reddish South
21. Stepping Hill

## Stockton-on-Tees



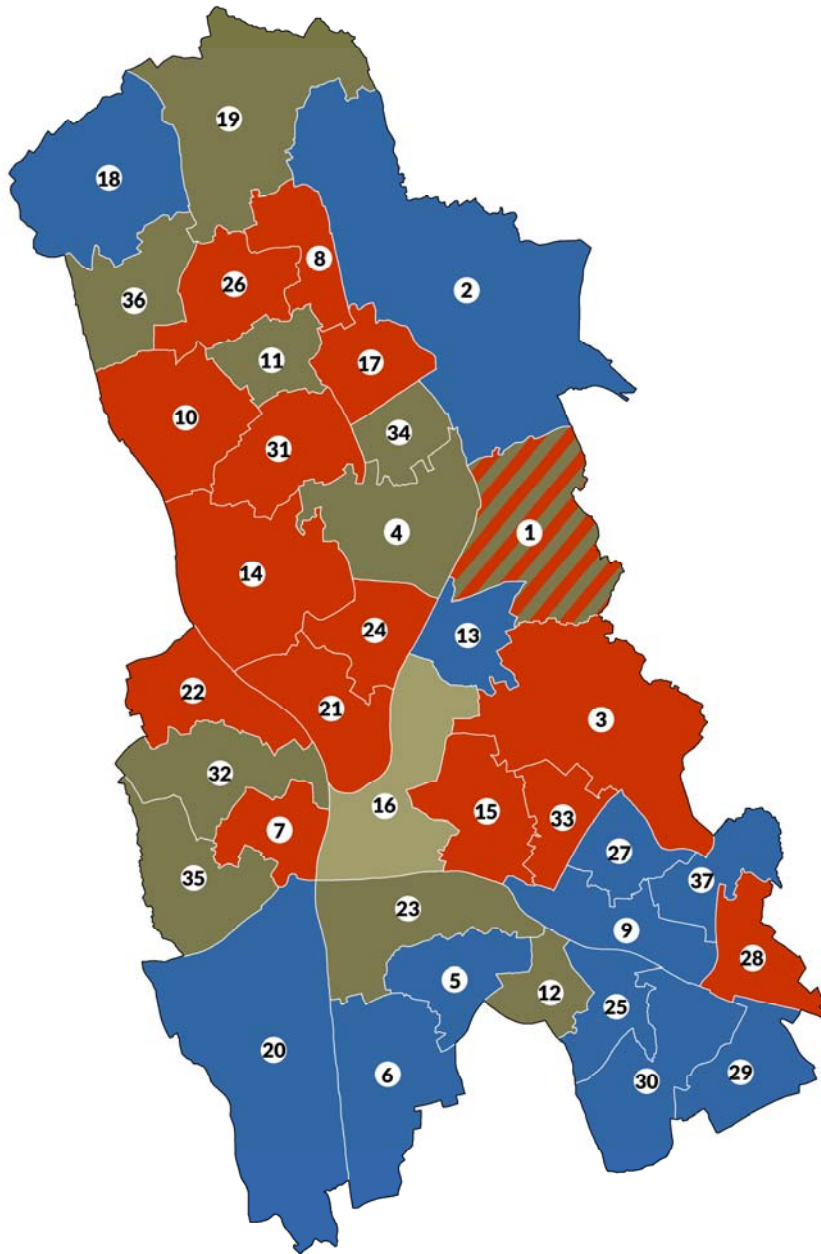
1. Billingham Central
2. Billingham East
3. Billingham North
4. Billingham South
5. Billingham West
6. Bishopsgarth and Elm Tree
7. Eaglescliffe
8. Fairfield
9. Grangefield
10. Hardwick and Salters Lane
11. Hartburn
12. Ingleby Barwick East
13. Ingleby Barwick West
14. Mandale and Victoria
15. Newtown
16. Northern Parishes
17. Norton North
18. Norton South
19. Norton West
20. Parkfield and Oxbridge
21. Roseworth
22. Stainsby Hill
23. Stockton Town Centre
24. Village
25. Western Parishes
26. Yarm

## Sunderland



1. Barnes
2. Castle
3. Copt Hill
4. Doxford
5. Fulwell
6. Hendon
7. Hetton
8. Houghton
9. Millfield
10. Pallion
11. Redhill
12. Ryhope
13. St Anne's
14. St Chad's
15. St Michael's
16. St Peter's
17. Sandhill
18. Shiney Row
19. Silksworth
20. Southwick
21. Washington Central
22. Washington East
23. Washington North
24. Washington South
25. Washington West

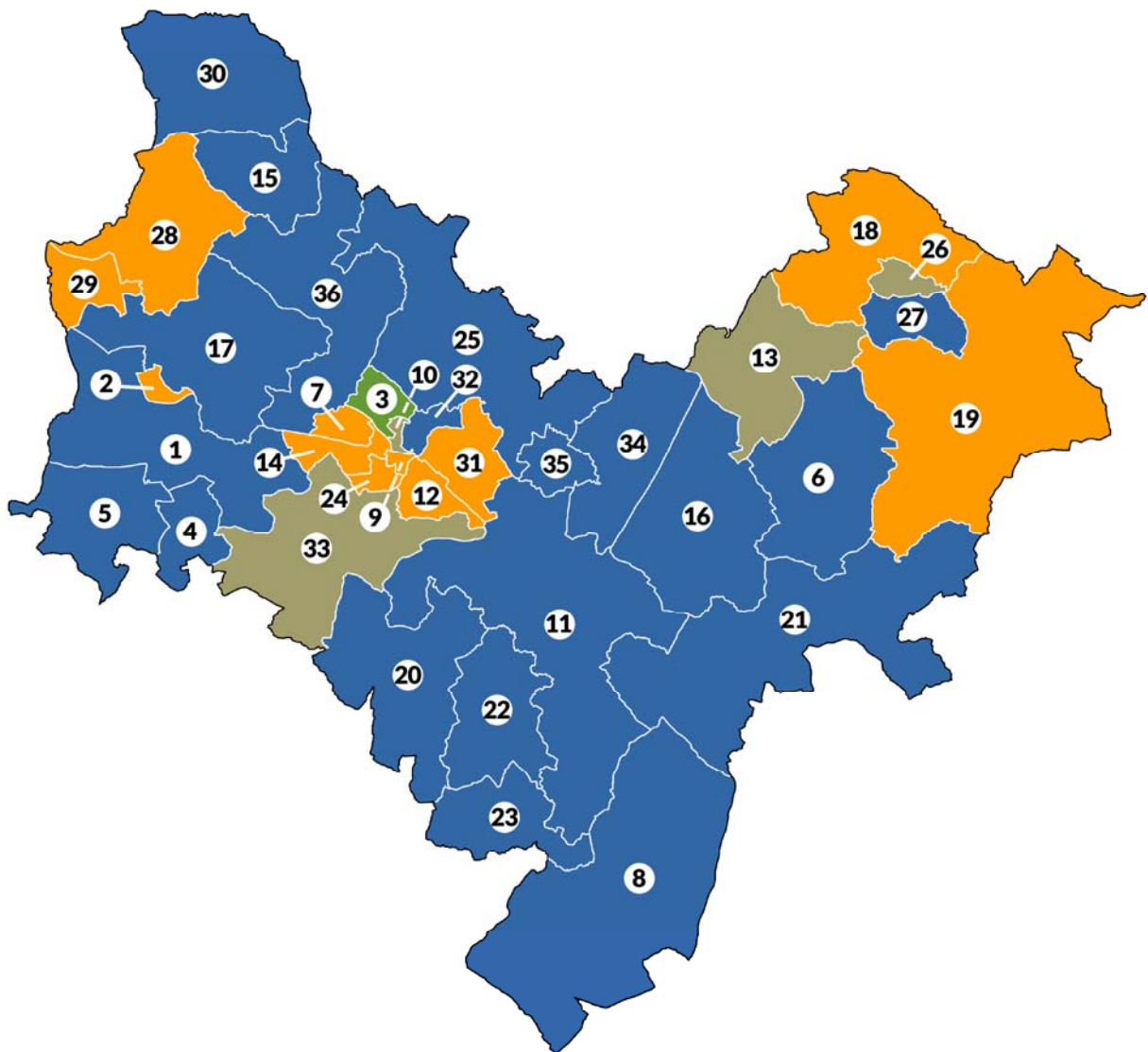
# Stoke-on-Trent



1. Abbey Hulton and Townsend
2. Baddeley, Milton and Norton
3. Bentilee and Ubbberley
4. Birches Head and Central Forest Park
5. Blurton East
6. Blurton West and Newstead
7. Boothen and Oak Hill
8. Bradeley and Chell Heath
9. Broadway and Longton East
10. Burslem Central
11. Burslem Park
12. Dresden and Florence
13. Eaton Park
14. Etruria and Hanley
15. Fenton East
16. Fenton West and Mount Pleasant
17. Ford Green and Smallthorne
18. Goldenhill and Sandyford
19. Great Chell and Packmoor
20. Hanford and Trentham
21. Hartshill and Basford
22. Hollybush and Longton West
23. Joiners Square
24. Lightwood North and Normacot
25. Little Chell and Stanfield
26. Meir Hay
27. Meir North
28. Meir Park
29. Meir South
30. Moorcroft
31. Penkhull and Stoke
32. Sandford Hill
33. Sneyd Green
34. Springfields and Trent Vale
35. Tunstall
36. Weston Coyney

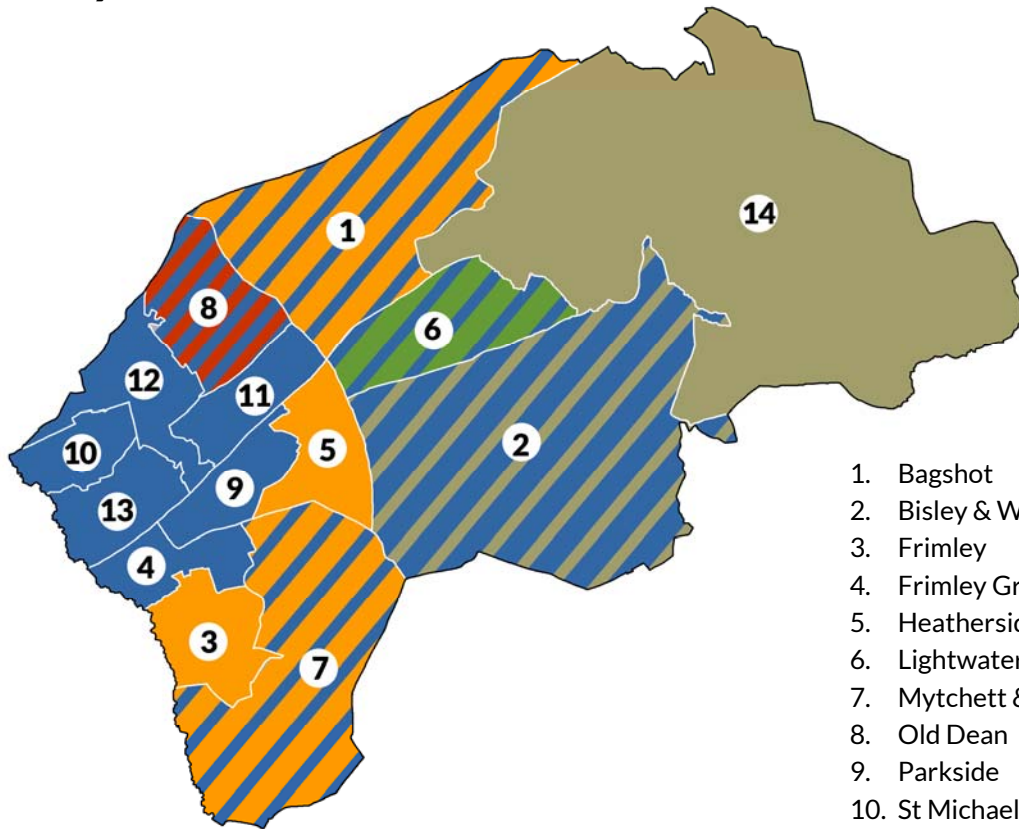


# Stratford on Avon



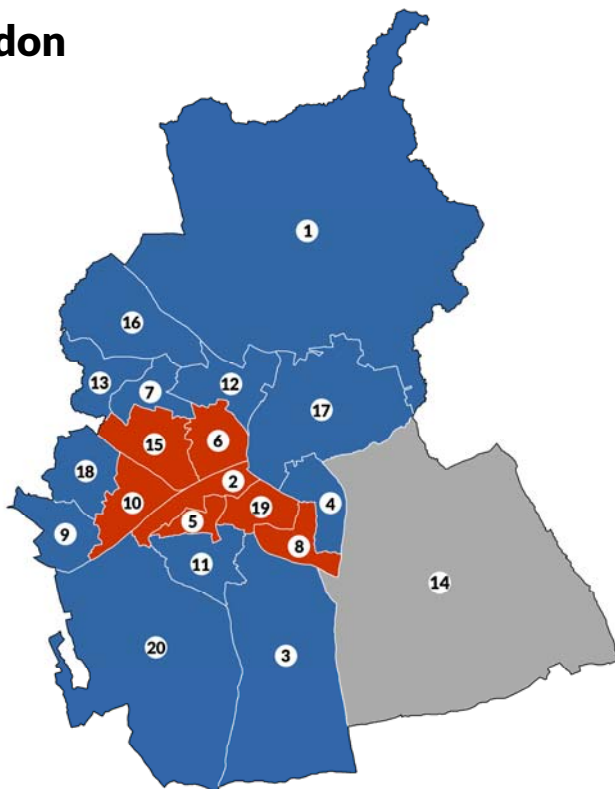
- |                                  |                                      |
|----------------------------------|--------------------------------------|
| 1. Alcester and Rural            | 19. Napton and Fenny Compton         |
| 2. Alcester Town                 | 20. Quinton                          |
| 3. Avenue                        | 21. Red Horse                        |
| 4. Bidford East                  | 22. Shipton North                    |
| 5. Bidford West and Salford      | 23. Shipton South                    |
| 6. Bishops Itchington            | 24. Shottery                         |
| 7. Bishopton                     | 25. Snittferfield                    |
| 8. Brailes and Compton           | 26. Southam North                    |
| 9. Bridgetown                    | 27. Southam South                    |
| 10. Clopton                      | 28. Studley with Mappleborough Green |
| 11. Ettington                    | 29. Studley with Sambourne           |
| 12. Guildhall                    | 30. Tanworth-in-Arden                |
| 13. Harbury                      | 31. Tiddington                       |
| 14. Hathaway                     | 32. Welcombe                         |
| 15. Henley-in-Arden              | 33. Wellesbourne East                |
| 16. Kineton                      | 34. Wellesbourne West                |
| 17. Kinwarton                    | 35. Wotton Wawen                     |
| 18. Long Itchington and Stockton |                                      |

## Surrey Heath



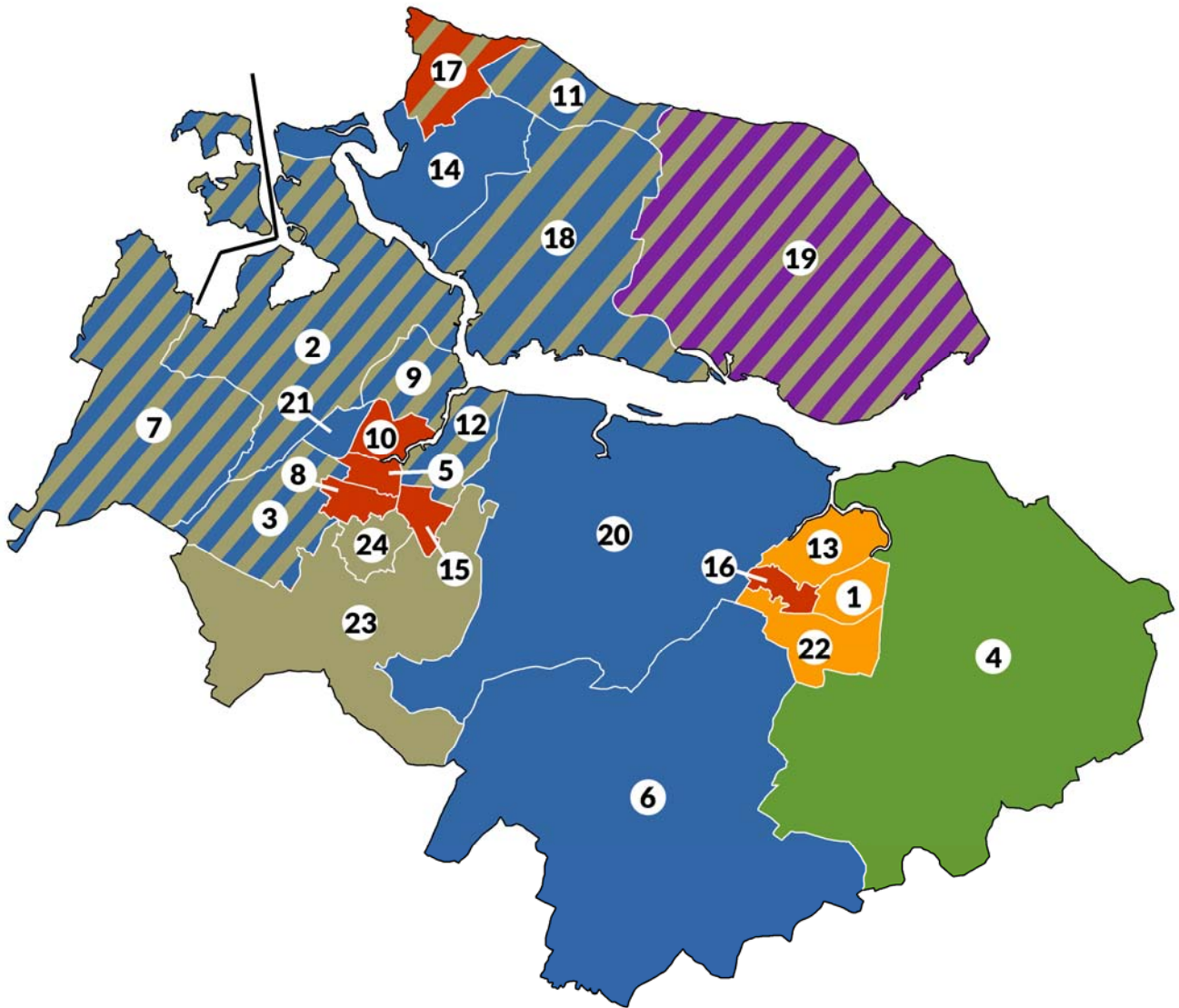
1. Bagshot
2. Bisley & West End
3. Frimley
4. Frimley Green
5. Heatherside
6. Lightwater
7. Mytchett & Deepcut
8. Old Dean
9. Parkside
10. St Michaels
11. St Pauls
12. Town
13. Watchetts
14. Windlesham & Chobham

## Swindon



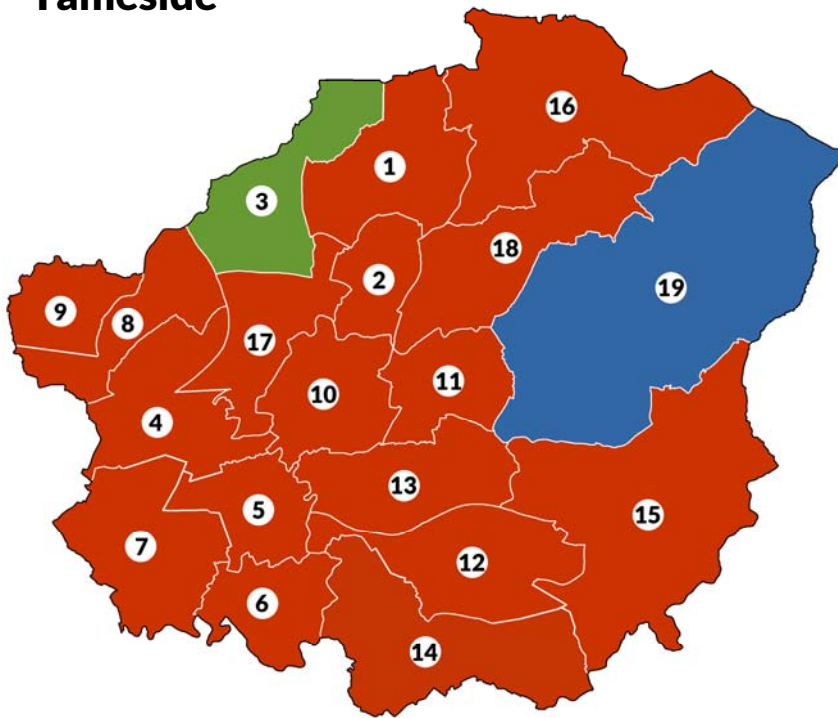
1. Blunsdon and Highworth
2. Central
3. Chiseldon and Lawn
4. Covingham and Dorcan
5. Eastcott
6. Gorse Hill and Pinehurst
7. Haydon Wick
8. Liden, Eldene and Park South
9. Lydiard and Freshbrook
10. Mannington and Western
11. Old Town
12. Penhill and Upper Stratton
13. Priory Vale
14. Ridgeway
15. Rodbourne Cheney
16. St Andrew's
17. St Margaret and South Marston
18. Shaw
19. Walcot and Park North
20. Wroughton and Wichelstowe

# Swale



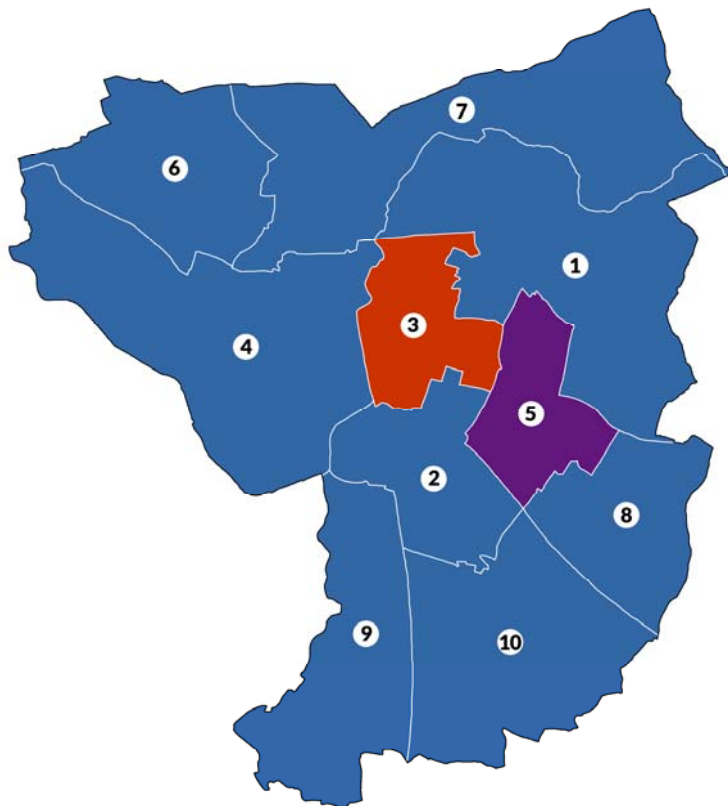
- |                                     |                               |
|-------------------------------------|-------------------------------|
| 1. Abbey                            | 13. Priory                    |
| 2. Bobbing, Iwade and Lower Halstow | 14. Queensborough and Halfway |
| 3. Borden and Grove Park            | 15. Roman                     |
| 4. Boughton and Courtenay           | 16. St Anns                   |
| 5. Chartwell                        | 17. Sheerness                 |
| 6. East Downs                       | 18. Sheppey Central           |
| 7. Hartlip, Newington and Upchurch  | 19. Sheppey East              |
| 8. Holmewood                        | 20. Teyham and Lynsted        |
| 9. Kemsley                          | 21. The Meads                 |
| 10. Milton Regis                    | 22. Watling                   |
| 11. Minster Cliffs                  | 23. West Downs                |
| 12. Murston                         | 24. Woodstock                 |

## Tameside



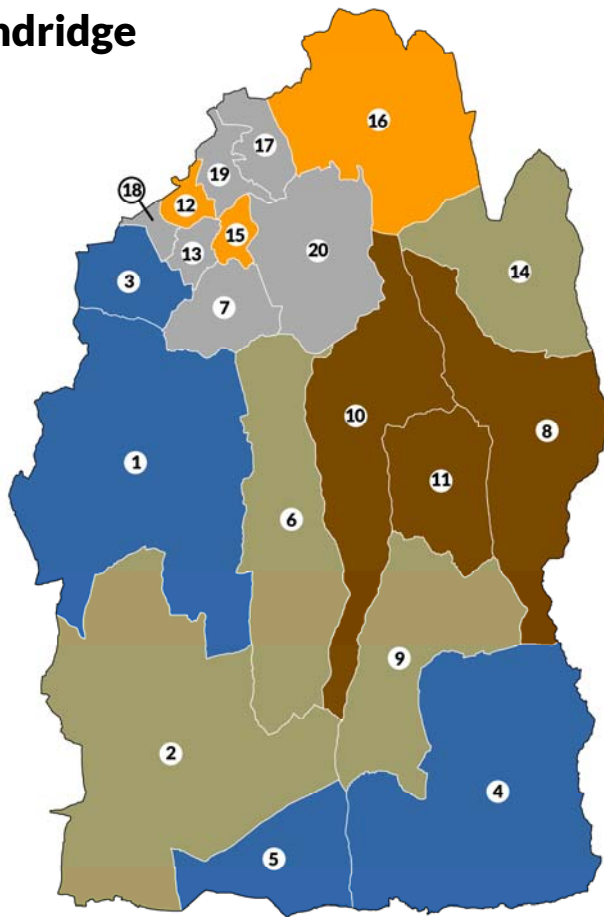
1. Ashton Hurst
2. Ashton St Michael's
3. Ashton Waterloo
4. Audenshaw
5. Denton North East
6. Denton South
7. Denton West
8. Droylsden East
9. Droylsden West
10. Dukinfield
11. Dukinfield Stalybridge
12. Hyde Godley
13. Hyde Newton
14. Hyde Werneth
15. Longdendale
16. Mossley
17. Stalybridge North
18. Stalybridge South

## Tamworth



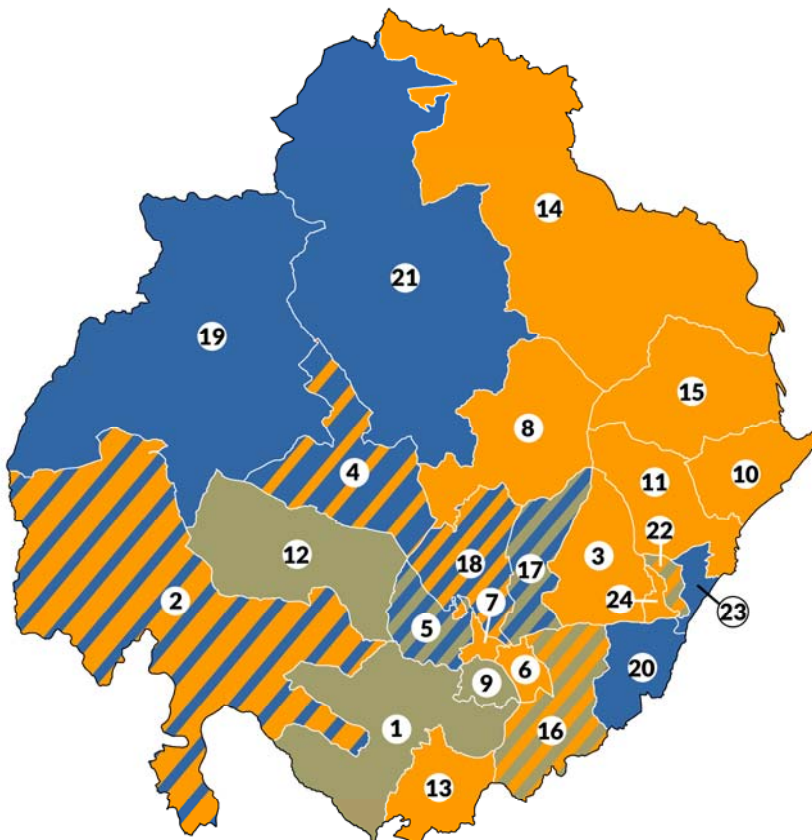
1. Amington
2. Belgrave
3. Bolehill
4. Castle
5. Glascoate
6. Mercian
7. Spital
8. Stonydelph
9. Trinity
10. Withecote

## Tandridge



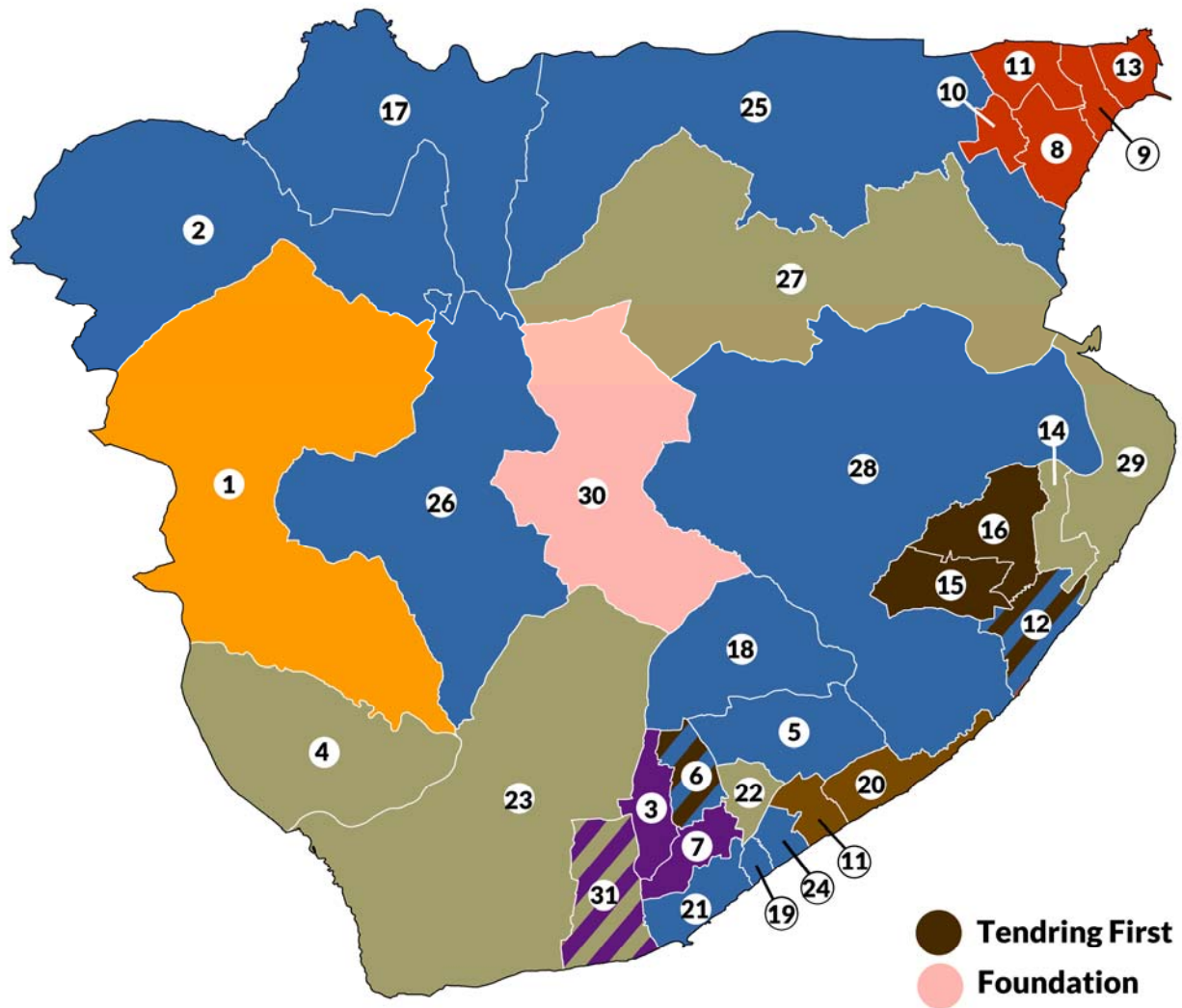
1. Bletchingley and Nutfield
2. Burstow, Horne and Outwood
3. Chaldon
4. Dormansland and Felcourt
5. Fellbridge
6. Godstone
7. Harestone
8. Limpsfield
9. Lingfield and Crowhurst
10. Oxted North and Tandridge
11. Oxted South
12. Portley
13. Queen's Park
14. Tatsfield and Titsey
15. Valley
16. Warlingham East and Chelsham and Farleigh
17. Warlingham West
18. Westway
19. Whyteleafe
20. Woldingham

## Teignbridge



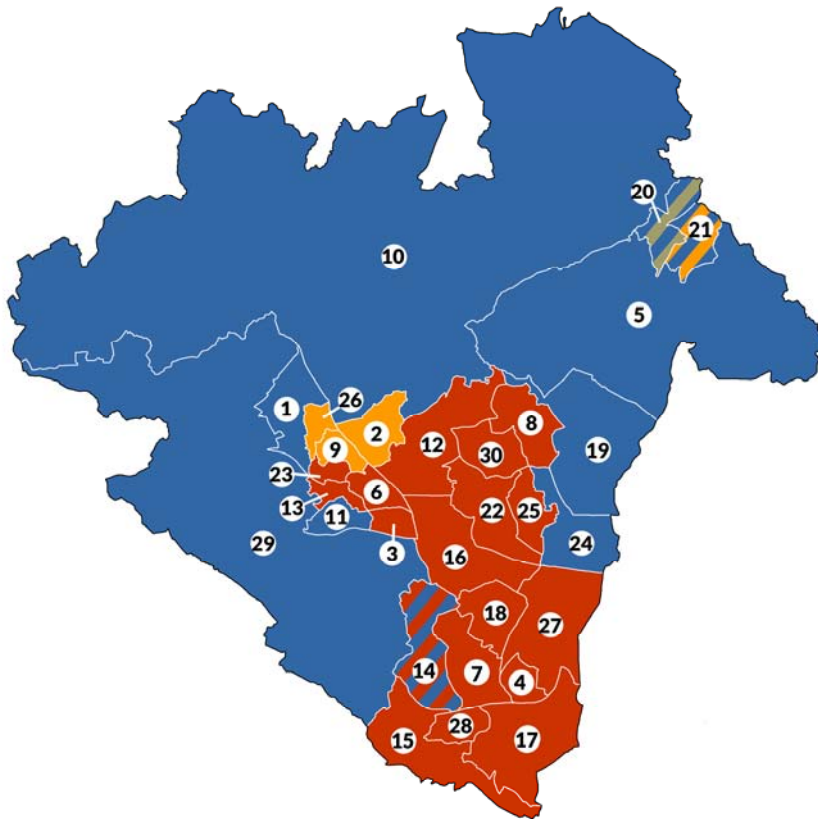
1. Ambrook
2. Ashburton & Buckfastleigh
3. Bishopsteignton
4. Bovey
5. Bradley
6. Buckland & Milber
7. Bushell
8. Chudleigh
9. College
10. Dawlish North East
11. Dawlish South West
12. Haytor
13. Ipplepen
14. Kenn Valley
15. Kenton & Starcross
16. Kerswell-with-Combe
17. Kingsteignton East
18. Kingsteignton West
19. Moretonhampstead
20. Shaldon & Stokeinteignhead
21. Teign Valley
22. Teignmouth Central
23. Teignmouth East
24. Teignmouth West

# Tendring



- |                                  |                                      |
|----------------------------------|--------------------------------------|
| 1. Alresford & Elmstead          | 17. Kirby-le-Soken & Hamford         |
| 2. Ardleigh & Little Bromley     | 18. Lawford, Manningtree & Mistley   |
| 3. Bluehouse                     | 19. Little Clacton                   |
| 4. Brightlingsea                 | 20. Pier                             |
| 5. Burrsville                    | 21. St Bartholomew's                 |
| 6. Cann Hall                     | 22. St James                         |
| 7. Coppins                       | 23. St John's                        |
| 8. Dovercourt All Saints         | 24. St Osyth                         |
| 9. Dovercourt Bay                | 25. St Paul's                        |
| 10. Dovercourt Tollgate          | 26. Stour Valley                     |
| 11. Dovercourt Vines & Parkeston | 27. The Bentleys & Frating           |
| 12. Eastcliff                    | 28. The Oakleys & Wix                |
| 13. Frinton                      | 29. Thorpe, Beaumont & Great Holland |
| 14. Harwich & Kingsway           | 30. Walton                           |
| 15. Homelands                    | 31. Weeley & Tendring                |
| 16. Kirby Cross                  | 32. West Clacton & Jaywick Sands     |

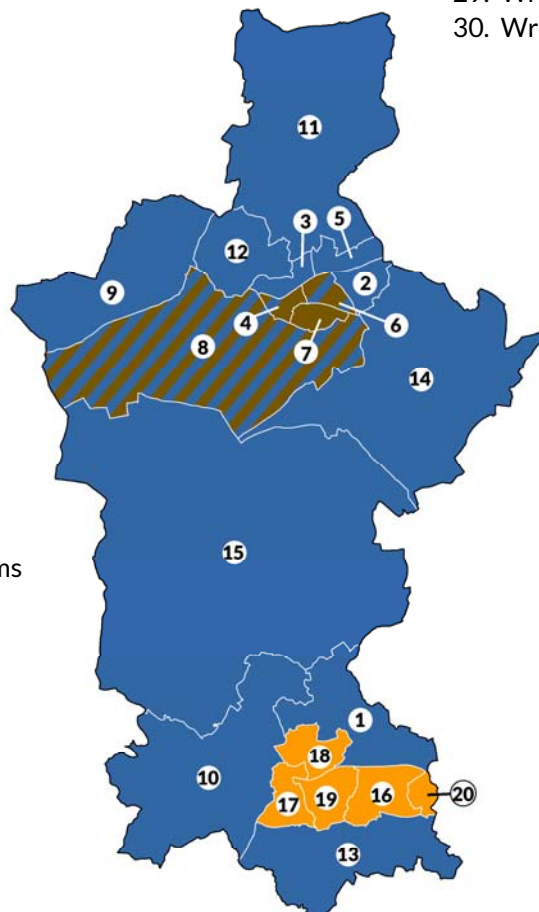
## Telford and The Wrekin



1. Admaston and Bratton
2. Apley Castle
3. Arleston
4. Brookside
5. Church Aston and Lilleshall
6. College
7. Dawley and Aqueduct
8. Donnington
9. Dothill
10. Edgmond and Ercall Magna
11. Ercall
12. Hadley and Leegomery
13. Haygate
14. Horsehay and Lightmoor
15. Ironbridge Gorge
16. Ketley and Overdale
17. Madeley and Sutton Hill
18. Malinslee and Dawley Bank
19. Muxton
20. Newport North and West
21. Newport South and East
22. Oakengates and Ketley Bank
23. Park
24. Priorslee
25. St George's
26. Shawbirch
27. The Nedge
28. Woodside
29. Wrockwardine
30. Wrockwardine Wood & Trench

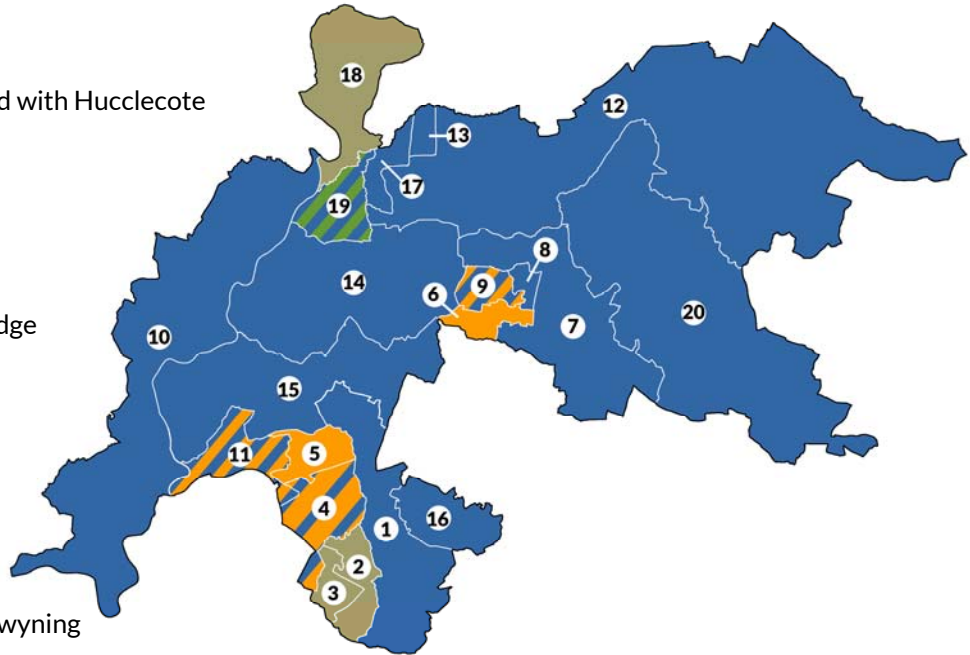
## Test Valley

1. Ampfield and Braishfield
2. Andover Downlands
3. Andover Harroway
4. Andover Millway
5. Andover Romans
6. Andover St Mary's
7. Andover Winton
8. Anna
9. Bellinger
10. Blackwater
11. Bourne Valley
12. Charlton & the Pentons
13. Chilworth, Nursling & Rownhams
14. Harewood
15. Mid Test
16. North Baddesley
17. Romsey Abbey
18. Romsey Cupernham
19. Romsey Tadburn
20. Valley Park



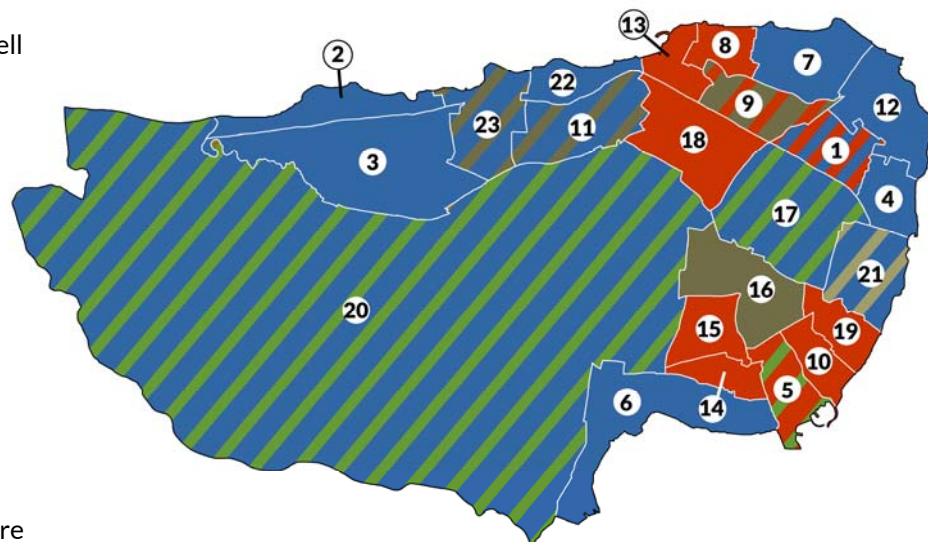
## Tewkesbury

1. Badgeworth
2. Brockworth East
3. Brockworth West
4. Churchdown Brookfield with Hucclecote
5. Churchdown St John's
6. Cleeve Grange
7. Cleeve Hill
8. Cleeve St Michael's
9. Cleeve West
10. Highnam with Haw Bridge
11. Innsworth
12. Isbourne
13. Northway
14. Severn Vale North
15. Severn Vale South
16. Shurdington
17. Tewkesbury East
18. Tewkesbury North & Twyning
19. Tewkesbury South
20. Winchcombe



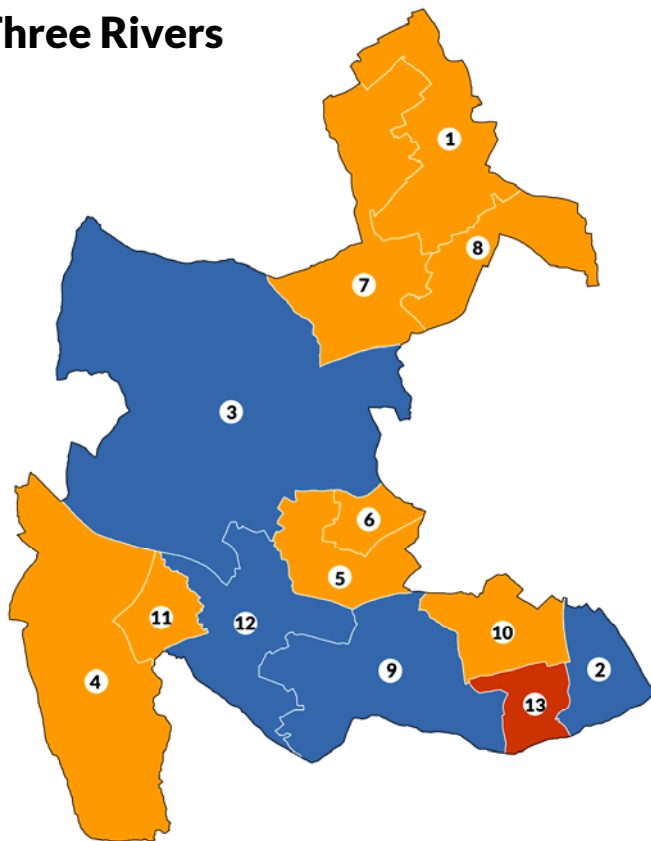
## Thanet

1. Beacon Road
2. Birchington North
3. Birchington South
4. Bradstowe
5. Central Harbour
6. Cliffsend and Pegwell
7. Cliftonville East
8. Cliftonville West
9. Dane Valley
10. Eastcliff
11. Garlinge
12. Kingsgate
13. Margate Central
14. Nethercourt
15. Newington
16. Northwood
17. St Peters
18. Salmestone
19. Sir Moses Montefiore
20. Thanet Villages
21. Viking
22. Westbrook
23. Westgate-on-Sea



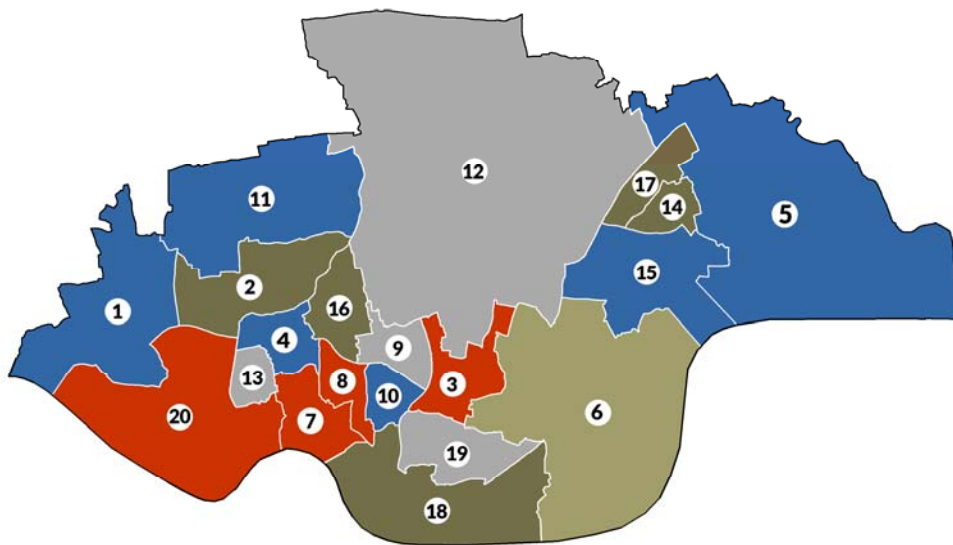


## Three Rivers



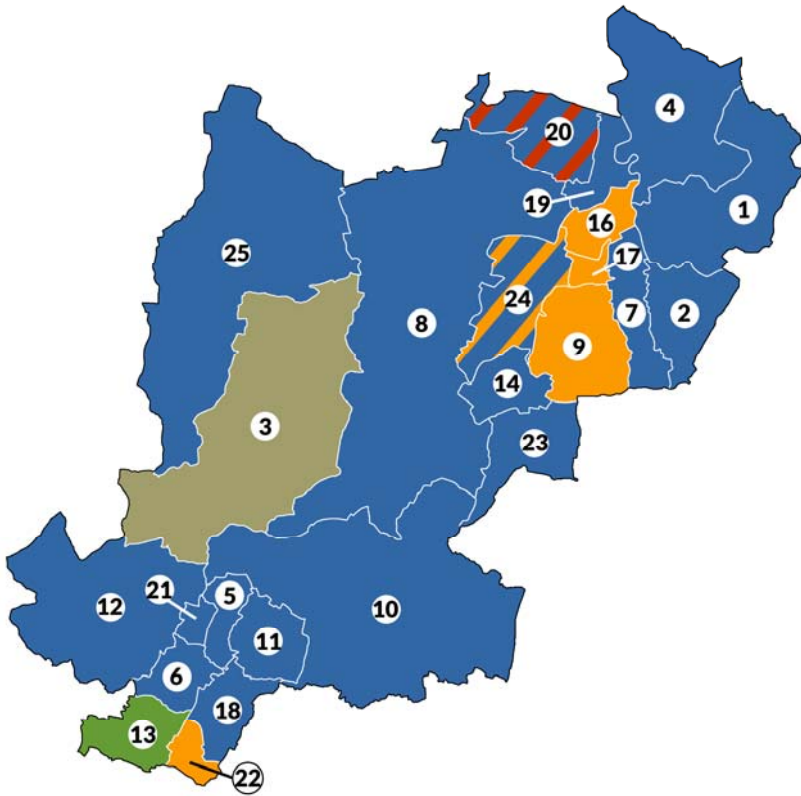
1. Abbots Langley and Bedmond
2. Carpenders Park
3. Chorleywood North and Sarratt
4. Chorleywood South and Maple Cross
5. Dickinsons
6. Durrants
7. Gade Valley
8. Leavesden
9. Moor Park and Eastbury
10. Oxhey Hall and Hayling
11. Penn and Mill End
12. Rickmansworth Town
13. South Oxhey

## Thurrock



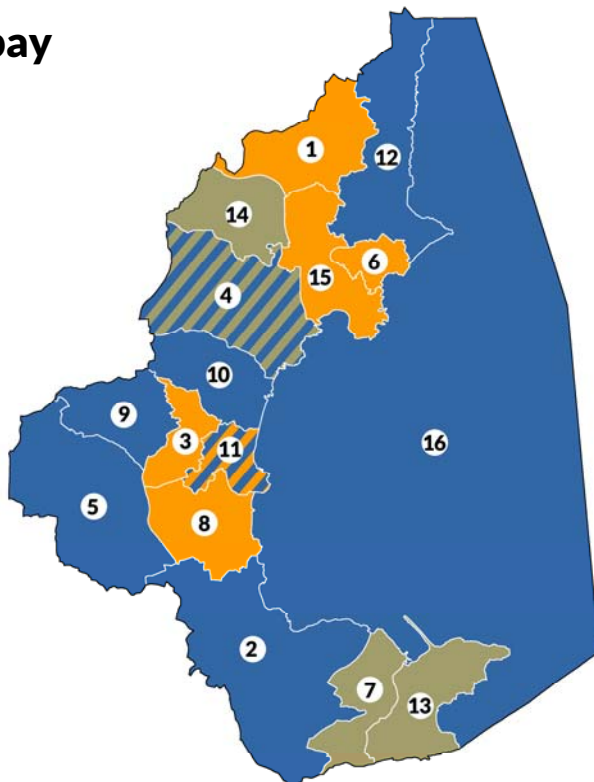
- |                                |                                          |                                            |
|--------------------------------|------------------------------------------|--------------------------------------------|
| 1. Aveley and Uplands          | 9. Little Thurrock Blackshots            | 16. Stifford Clays                         |
| 2. Belhus                      | 10. Little Thurrock Rectory              | 17. The Homesteads                         |
| 3. Chadwell St Mary            | 11. Ockenden                             | 18. Tilbury Riverside and<br>Thurrock Park |
| 4. Chaffont and North Stifford | 12. Orsett                               | 19. Tilbury St Chad's                      |
| 5. Cobbingham and Fobbing      | 13. South Chafford                       | 20. West Thurrock and<br>South Stifford    |
| 6. East Tilbury                | 14. Stanford East and<br>Corringham Town |                                            |
| 7. Grays Riverside             | 15. Stanford-le-Hope West                |                                            |
| 8. Grays Thurrock              |                                          |                                            |

## Tonbridge and Malling



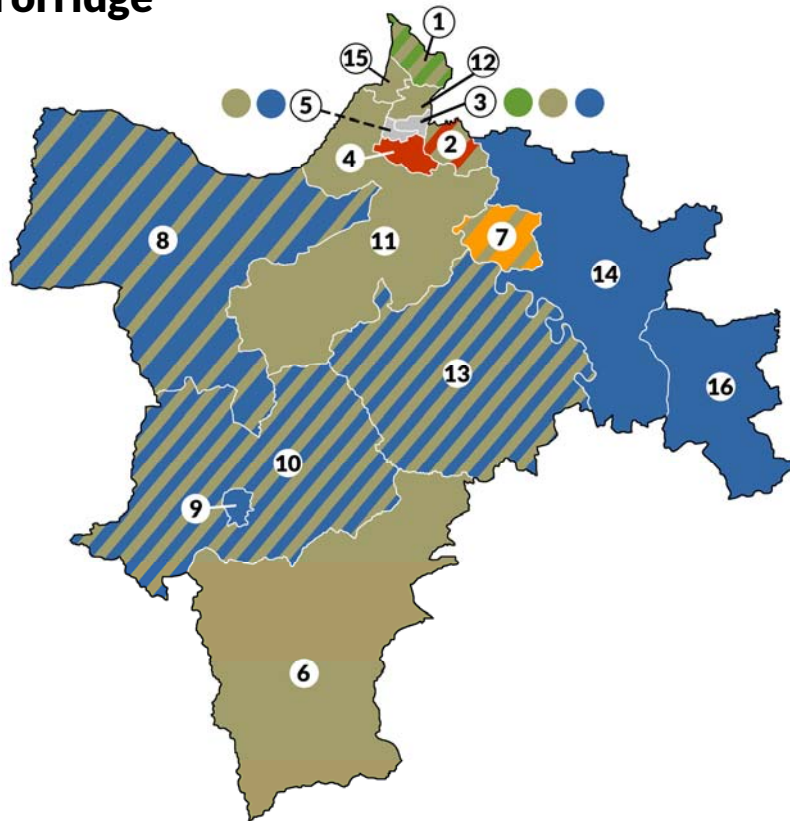
1. Aylesford North and Walderslade
2. Aylesford South
3. Borough Green and Long Mill
4. Burham and Wouldham
5. Cage Green
6. Castle
7. Ditton
8. Downs and Mereworth
9. East Malling
10. Hadlow and East Peckham
11. Higham
12. Hildenborough
13. Judd
14. Kings Hill
15. Larkfield North
16. Larkfield South
17. Medway
18. Snodland East and Ham Hill
19. Snodland West and Holborough Lakes
20. Trench
21. Vauxhall
22. West Malling and Leybourne
23. Wrotham, Ightham and Stansted
24. Wateringbury

## Torbay



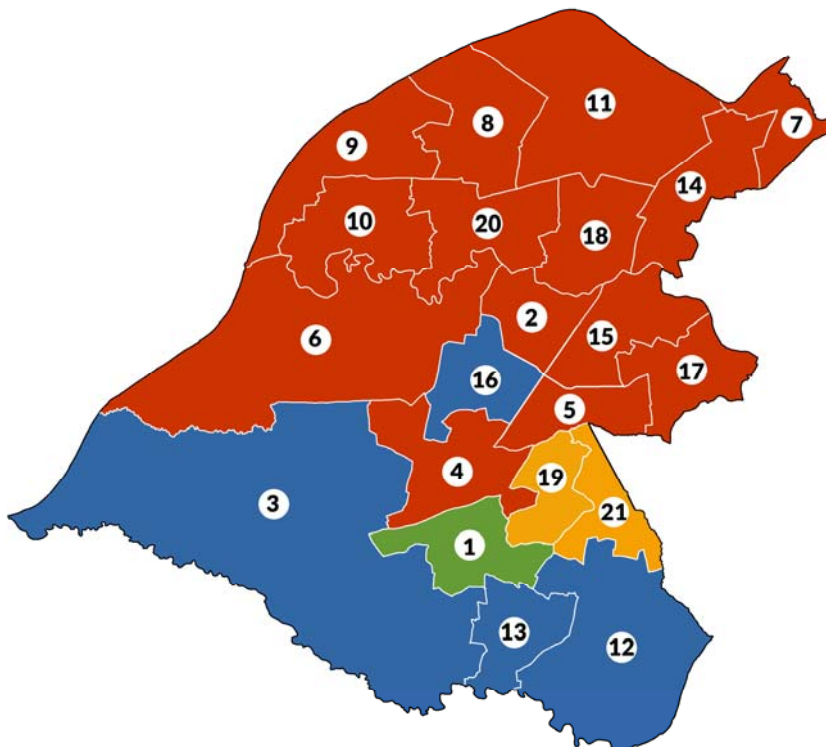
1. Barton with Watcombe
2. Churston-with-Galmpton
3. Clifton with Maidenway
4. Cockington with Chelston
5. Collaton St Mary
6. Ellacombe
7. Furzeham with Summercombe
8. Goodrington with Roselands
9. King's Ash
10. Preston
11. Roundham with Hyde
12. St Marychurch
13. St Peter's with St Mary's
14. Shiphay
15. Tormohun
16. Wellswood

## Torrige



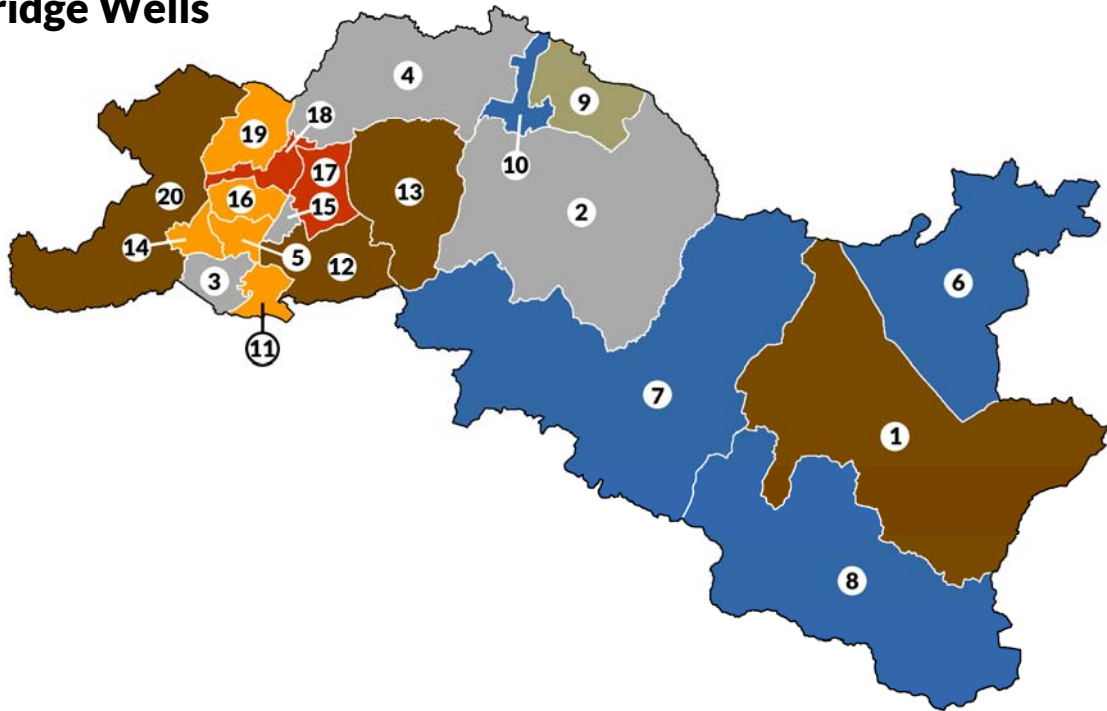
1. Appledore
2. Bideford East
3. Bideford North
4. Bideford South
5. Bideford West
6. Broadheath
7. Great Torrington
8. Hartland
9. Holsworthy
10. Milton & Tamarside
11. Monkleigh & Putford
12. Northam
13. Shebbear & Langtree
14. Two Rivers & Three Moors
15. Westward Ho!
16. Winkleigh

## Trafford



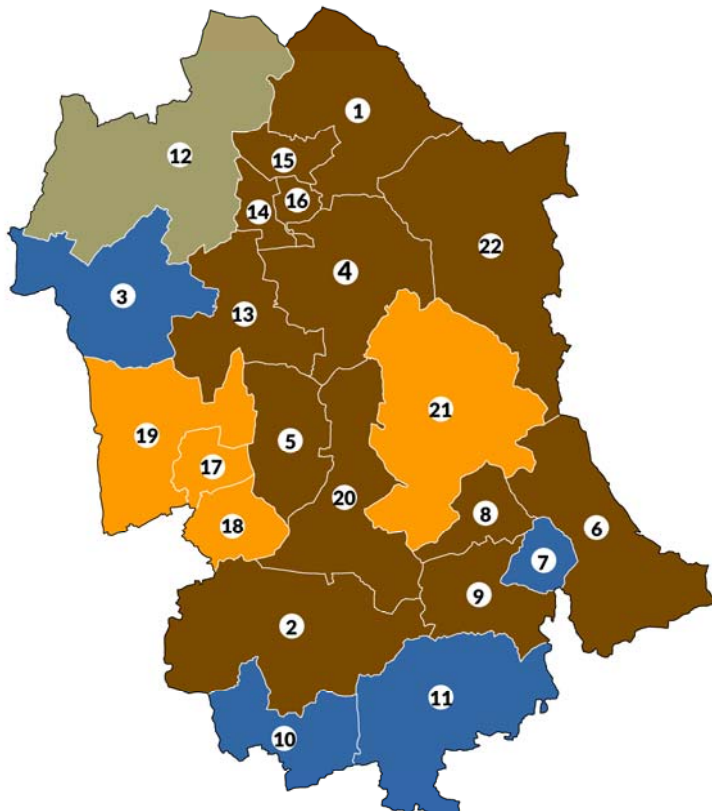
1. Altrincham
2. Ashton-Upon-Mersey
3. Bowdon
4. Broadheath
5. Brooklands
6. Bucklow-St Martin's
7. Clifford
8. Davyhulme East
9. Davyhulme West
10. Flixton
11. Gorse Hill
12. Hale Barns
13. Hale Central
14. Longford
15. Priory
16. St Mary's
17. Sale Moor
18. Stretford
19. Timperley
20. Urmston
21. Village

## Tunbridge Wells



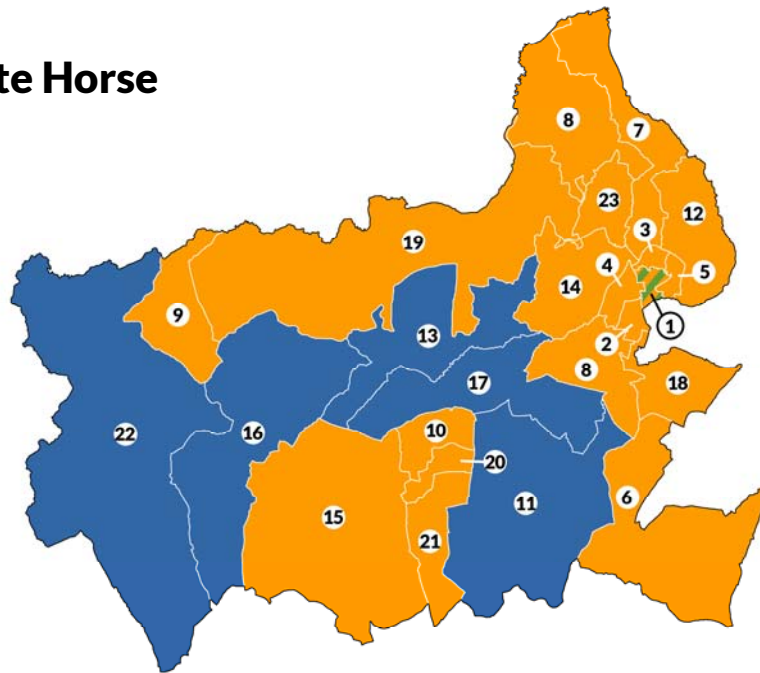
- |                                |                            |                                |
|--------------------------------|----------------------------|--------------------------------|
| 1. Benenden and Cranbrook      | 8. Hawkhurst and Sandhurst | 15. St James'                  |
| 2. Brenchley and Horsmonden    | 9. Paddock Wood East       | 16. St John's                  |
| 3. Broadwater                  | 10. Paddock Wood West      | 17. Sherwood                   |
| 4. Capel                       | 11. Pantiles and St Marks  | 18. Southborough & High Brooms |
| 5. Culverden                   | 12. Park                   | 19. Southborough North         |
| 6. Frittenden and Sissinghurst | 13. Pembury                | 20. Speldhurst and Bidborough  |
| 7. Goudhurst and Lamberhurst   | 14. Rusthall               |                                |

## Uttlesford



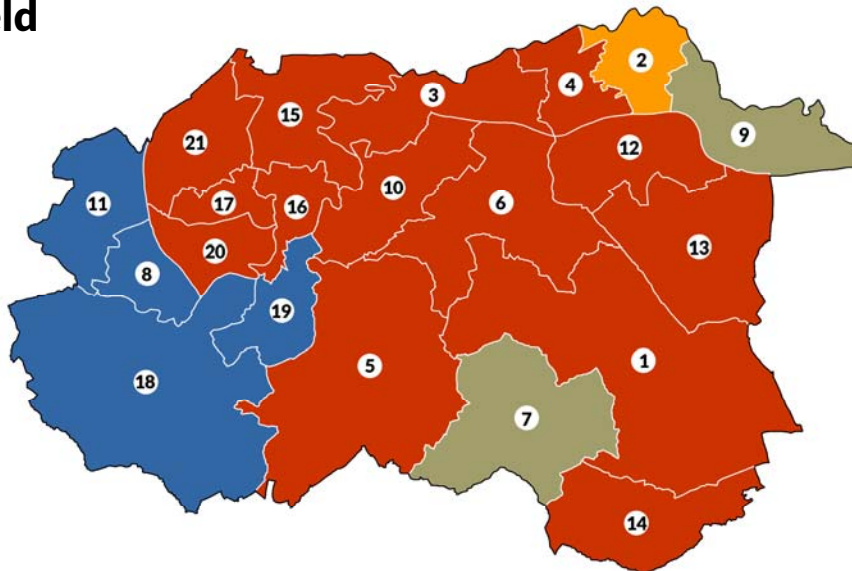
1. Ashdon
2. Broad Oak & the Hallingburys
3. Clavering
4. Debden & Wimbish
5. Elsenham & Henham
6. Felsted & Stebbing
7. Flitch Green & Little Dunmow
8. Great Dunmow North
9. Great Dunmow South & Barnston
10. Hatfield Heath
11. High Easter & the Rodings
12. Littlebury, Chesterford & Wenden Lofts
13. Newport
14. Saffron Walden Audley
15. Saffron Walden Castle
16. Saffron Walden Shire
17. Stansted North
18. Stansted South & Birchanger
19. Stort Valley
20. Takeley
21. Thaxted & the Eastons
22. The Sampfords

## Vale of White Horse



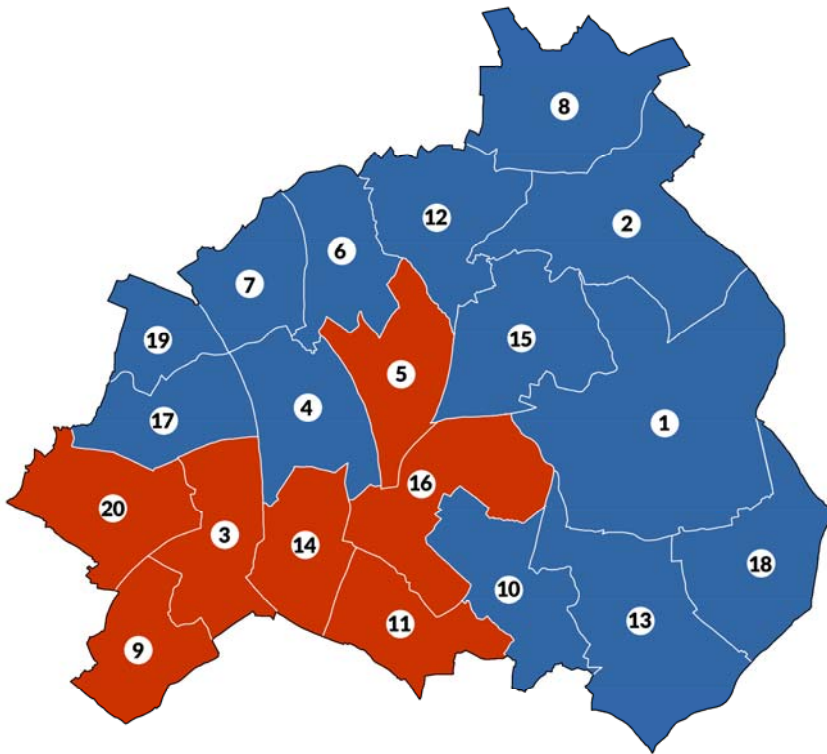
- |                              |                         |                             |
|------------------------------|-------------------------|-----------------------------|
| 1. Abingdon Abbey Northcourt | 9. Drayton              | 17. Stanford                |
| 2. Abingdon Caldecott        | 10. Faringdon           | 18. Steventon & the Hanneys |
| 3. Abingdon Dunmore          | 11. Grove North         | 19. Sutton Courtenay        |
| 4. Abingdon Fitzharris       | 12. Hendreds            | 20. Thames                  |
| 5. Abingdon Peachcroft       | 13. Kennington & Radley | 21. Wantage & Grove Brook   |
| 6. Blewbury & Harwell        | 14. Kingston Bagpuize   | 22. Wantage Charlton        |
| 7. Botley & Sunningwell      | 15. Marcham             | 23. Watchfield & Shrivenham |
| 8. Cumnor                    | 16. Ridgeway            | 24. Wootton                 |

## Wakefield



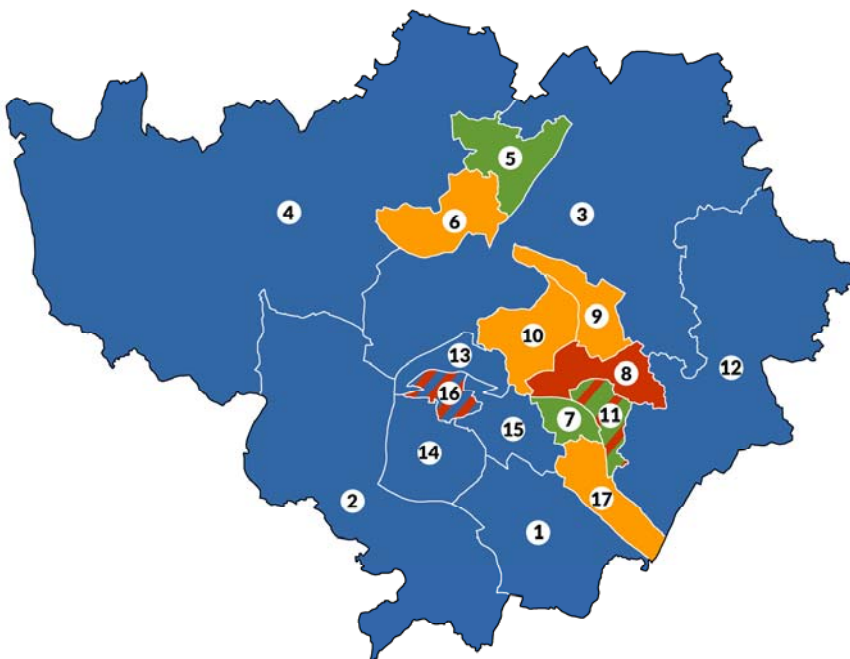
- |                                         |                                  |                               |
|-----------------------------------------|----------------------------------|-------------------------------|
| 1. Ackworth, North Elmsall and Upton    | 7. Hemsworth                     | 15. Stanley and Outwood East  |
| 2. Airedale and Ferry Fryston           | 8. Horbury and South Ossett      | 16. Wakefield East            |
| 3. Altofts and Whitwood                 | 9. Knottingley                   | 17. Wakefield North           |
| 4. Castleford Central and Glasshoughton | 10. Normanton                    | 18. Wakefield Rural           |
| 5. Crofton, Ryhill and Walton           | 11. Ossett                       | 19. Wakefield South           |
| 6. Featherstone                         | 12. Pontefract North             | 20. Wakefield West            |
|                                         | 13. Pontefract South             | 21. Wrenthorpe & Outwood West |
|                                         | 14. South Elmsall & South Kirkby |                               |

## Walsall



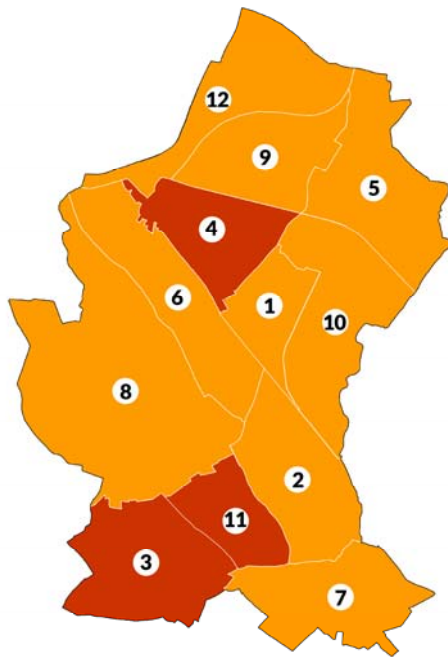
1. Aldridge Central and South
2. Aldridge North & Walsall Wood
3. Bentley and Darlaston North
4. Birchills-Leamore
5. Blakenall
6. Bloxwich East
7. Bloxwich West
8. Brownhills
9. Darlaston South
10. Paddock
11. Palfrey
12. Pelsall
13. Pheasey Park Farm
14. Pleck
15. Rushall-Shelfield
16. St Matthew's
17. Short Heath
18. Streetly
19. Willenhall North
20. Willenhall South

## Warwick



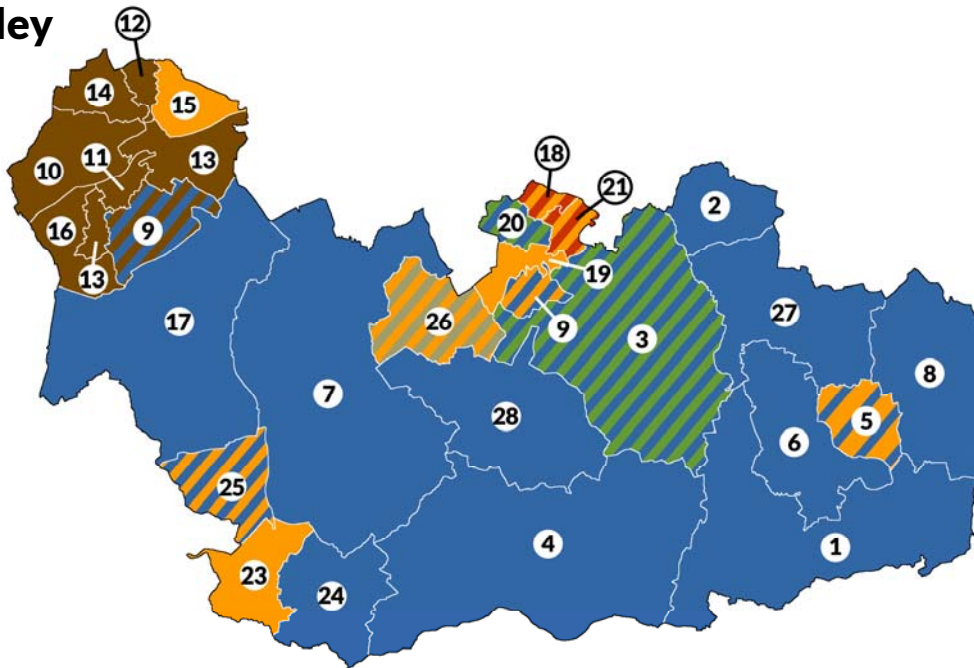
1. Bishop's Tachbrook
2. Budbrooke
3. Cubbington & Leek Wootton
4. Kenilworth Abbey & Arden
5. Kenilworth Park Hill
6. Kenilworth St John's
7. Leamington Brunswick
8. Leamington Clarendon
9. Leamington Lillington
10. Leamington Milverton
11. Leamington Willes
12. Radford Semele
13. Warwick All Saints & Woodloes
14. Warwick Aylesford
15. Warwick Myton & Heathcote
16. Warwick Saltisford
17. Whitnash

## Watford



1. Callowland
2. Central
3. Holywell
4. Leggatts
5. Meriden
6. Nascot
7. Oxhey
8. Park
9. Stanborough
10. Tudor
11. Vicarage
12. Woodside

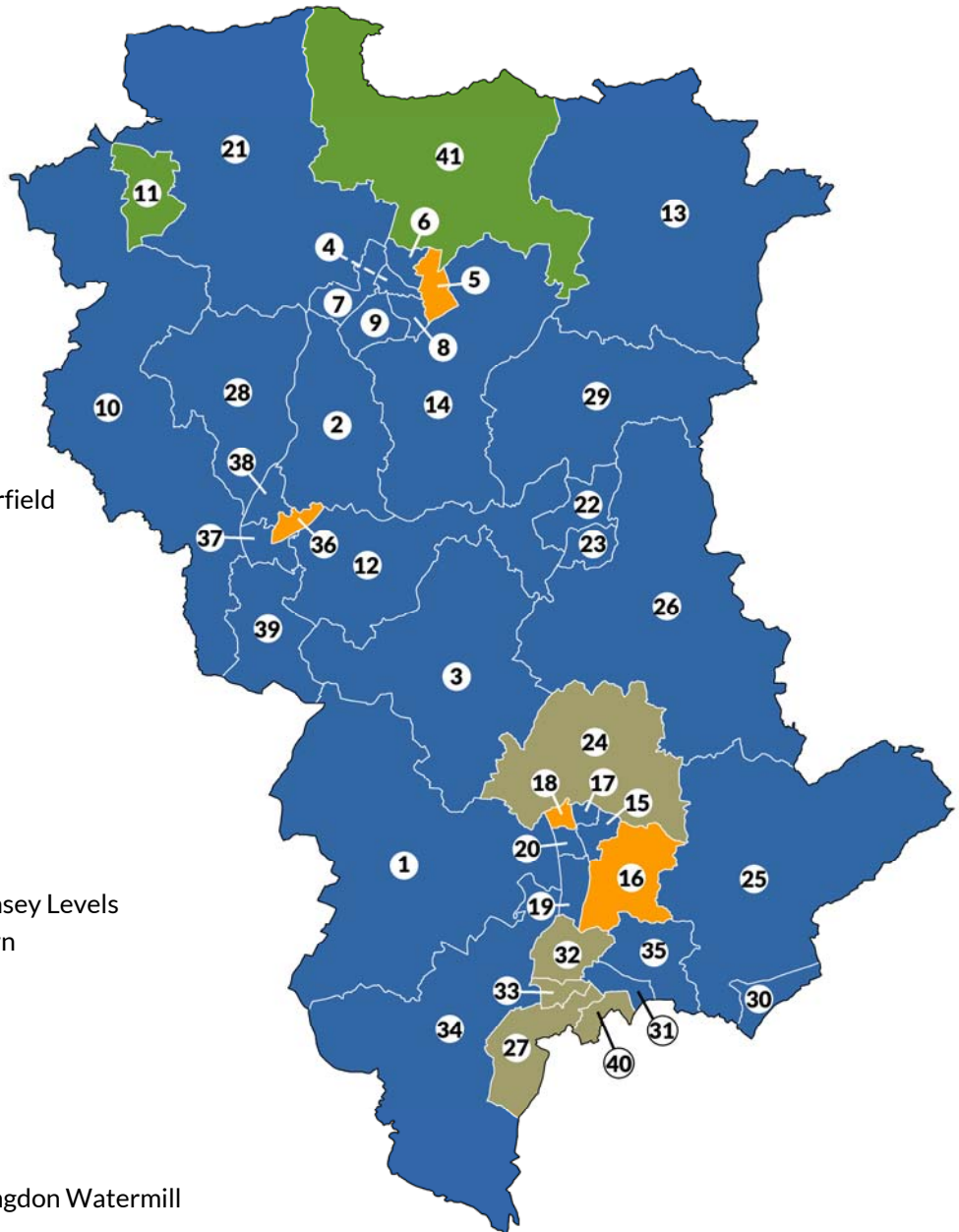
## Waverley



- |                                             |                                       |                                          |
|---------------------------------------------|---------------------------------------|------------------------------------------|
| 1. Alfold, Cranleigh Rural and Ellens Green | 12. Farnham Hale and Heath End        | 21. Godalming Farncombe                  |
| 2. Blackheath and Wonnersh                  | 13. Farnham Moor Park                 | 22. Haslemere Critchmere and Shottermill |
| 3. Bramley, Busbridge and Hascombe          | 14. Farnham Upper Hale                | 23. Haslemere East and Grayswood         |
| 4. Chiddingfold and Dunsfold                | 15. Farnham Weybourne and Badshot Lea | 24. Hindhead                             |
| 5. Cranleigh East                           | 16. Farnham Wrecclesham and Rowledge  | 25. Milford                              |
| 6. Cranleigh West                           | 17. Frensham, Dockenfield and Tilford | 26. Shamley Green and Cranleigh North    |
| 7. Elstead and Thursley                     | 18. Godalming Binscombe               | 27. Witley and Hambleton                 |
| 8. Ewhurst                                  | 19. Godalming Central and Ockford     |                                          |
| 9. Farnham Bourne                           | 20. Godalming Charterhouse            |                                          |
| 10. Farnham Castle                          |                                       |                                          |
| 11. Farnham Firgrove                        |                                       |                                          |

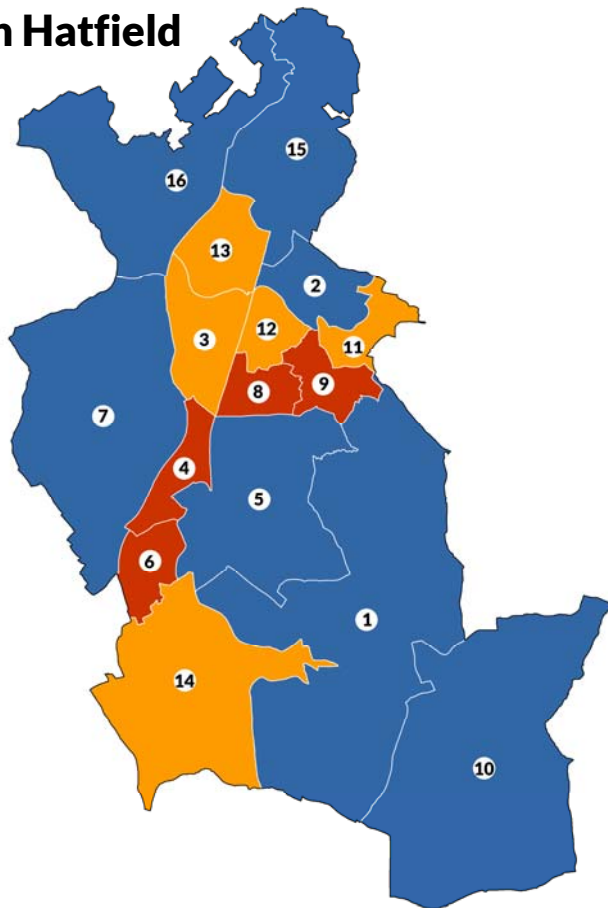
# Wealden

1. Arlington
2. Buxted
3. Chiddingly, East Hoathly & Waldron
4. Crowborough Central
5. Crowborough Jarvis Brook
6. Crowborough North
7. Crowborough South East
8. Crowborough South West
9. Crowborough St Johns
10. Danehill & Fletching
11. Forest Row
12. Framfield and Cross-in-Hand
13. Frant & Wadhurst
14. Hadlow Down & Rotherfield
15. Hailsham Central
16. Hailsham East
17. Hailsham North
18. Hailsham North West
19. Hailsham South
20. Hailsham West
21. Hartfield
22. Heathfield North
23. Heathfield South
24. Hellingly
25. Herstmonceux & Pevensey Levels
26. Horam & Punnetts Town
27. Lower Willingdon
28. Maresfield
29. Mayfield & Five Ashes
30. Pevensey Bay
31. Polegate Central
32. Polegate North
33. Polegate South & Willingdon Watermill
34. South Downs
35. Stone Cross
36. Uckfield East
37. Uckfield New Town
38. Uckfield North
39. Uckfield Ridgewood & Little Horsted
40. Upper Willingdon
41. Withyham



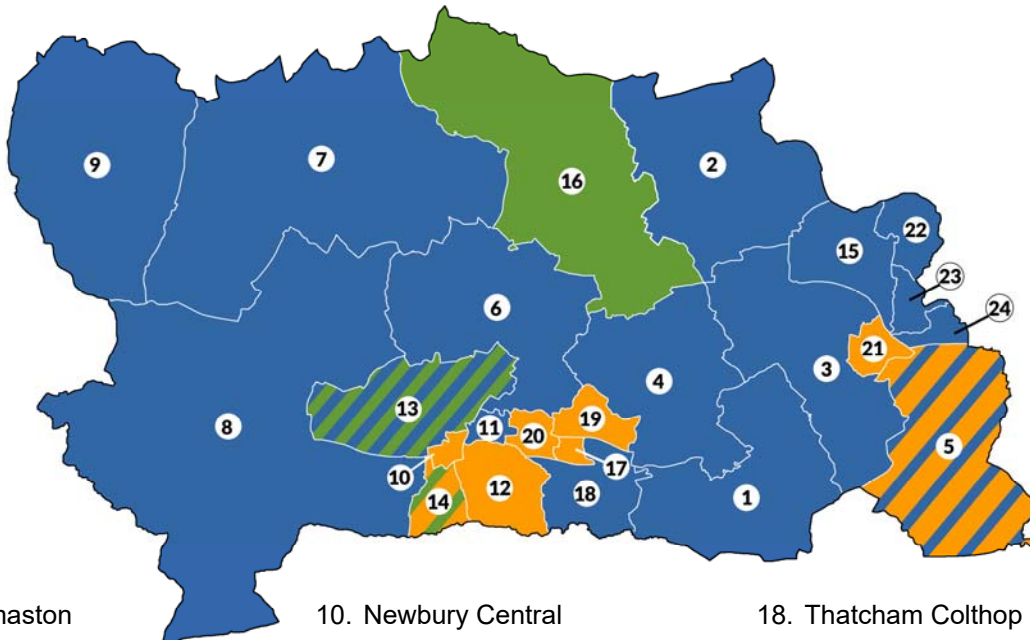


## Welwyn Hatfield



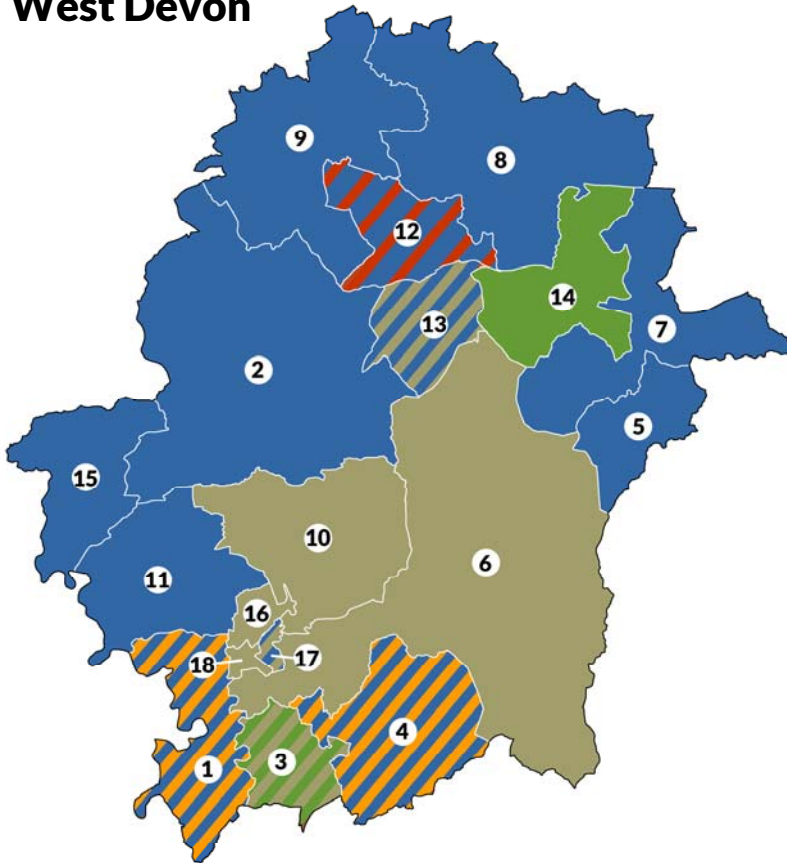
1. Brookmans Park and Little Heath
2. Haldens
3. Handside
4. Hatfield Central
5. Hatfield East
6. Hatfield South
7. Hatfield Villages
8. Hatfield West
9. Hollybush
10. Howlands
11. Northaw and Cuffley
12. Panshanger
13. Peartree
14. Sherrards
15. Welham Green
16. Welwyn East
17. Welwyn West

## West Berkshire



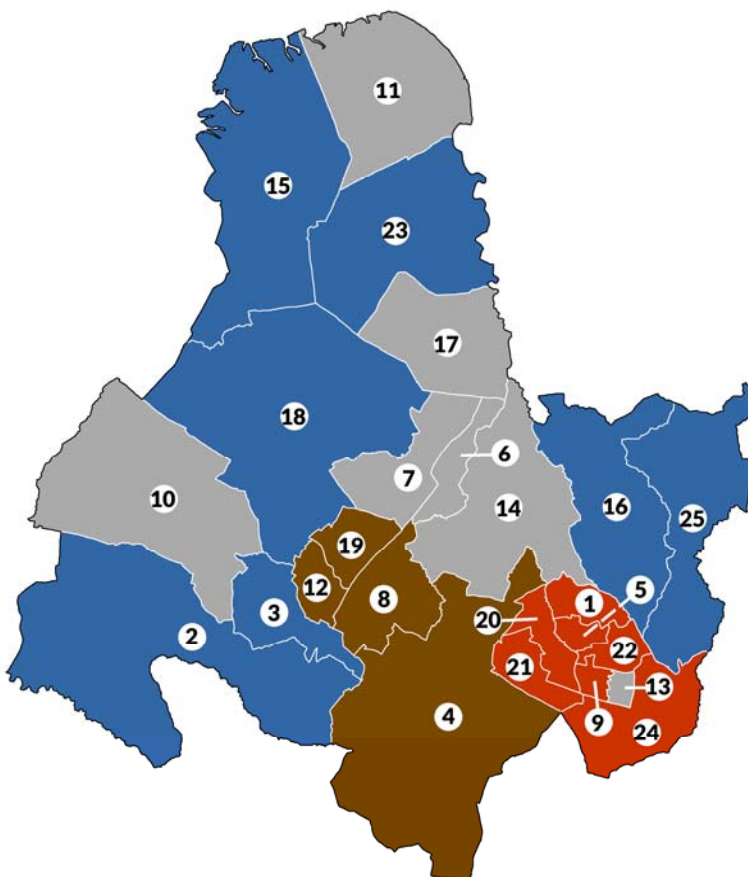
- |                            |                         |                                   |
|----------------------------|-------------------------|-----------------------------------|
| 1. Aldermaston             | 10. Newbury Central     | 18. Thatcham Colthop and Crookham |
| 2. Basildon                | 11. Newbury Clay Hill   | 19. Thatcham North East           |
| 3. Bradfield               | 12. Newbury Greenham    | 20. Thatcham West                 |
| 4. Bucklebury              | 13. Newbury Speen       | 21. Theale                        |
| 5. Burghfield and Mortimer | 14. Newbury Wash Common | 22. Tilehurst and Purley          |
| 6. Chieveley and Cold Ash  | 15. Pangbourne          | 23. Tilehurst Birch Copse         |
| 7. Downlands               | 16. Ridgeway            | 24. Tilehurst South               |
| 8. Hungerford and Kintbury | 17. Thatcham Central    |                                   |
| 9. Lambourn                |                         |                                   |

## West Devon



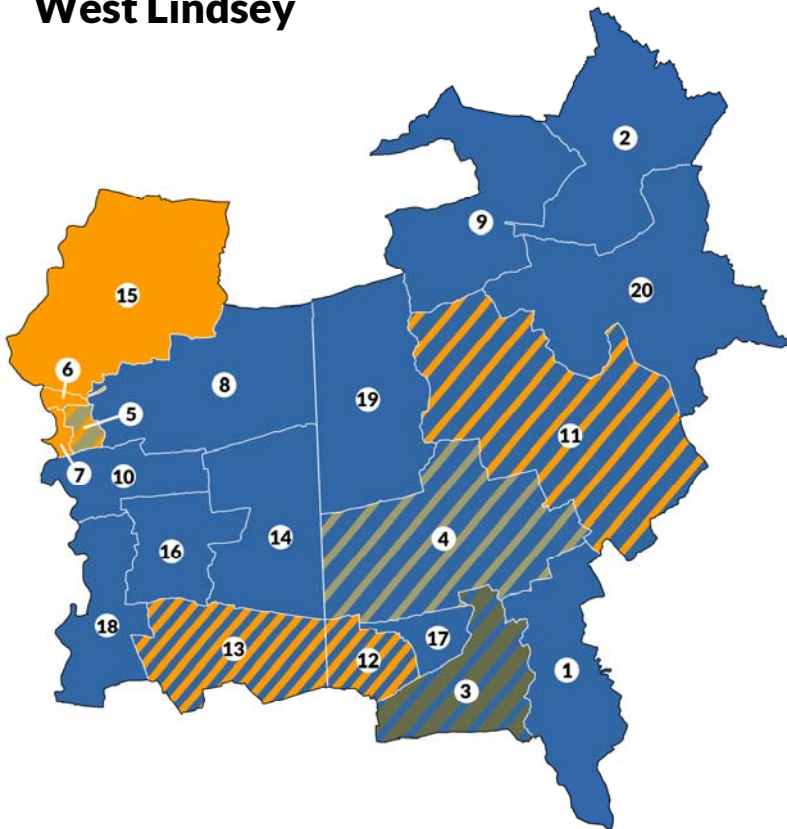
1. Bere Ferrers
2. Bridestowe
3. Buckland Monachorum
4. Burrator
5. Chagford
6. Dartmoor
7. Drewsteignton
8. Exbourne
9. Hatherleigh
10. Mary Tavy
11. Milton Ford
12. Okehampton North
13. Okehampton South
14. South Tawton
15. Tamarside
16. Tavistock North
17. Tavistock South East
18. Tavistock South West

## West Lancashire



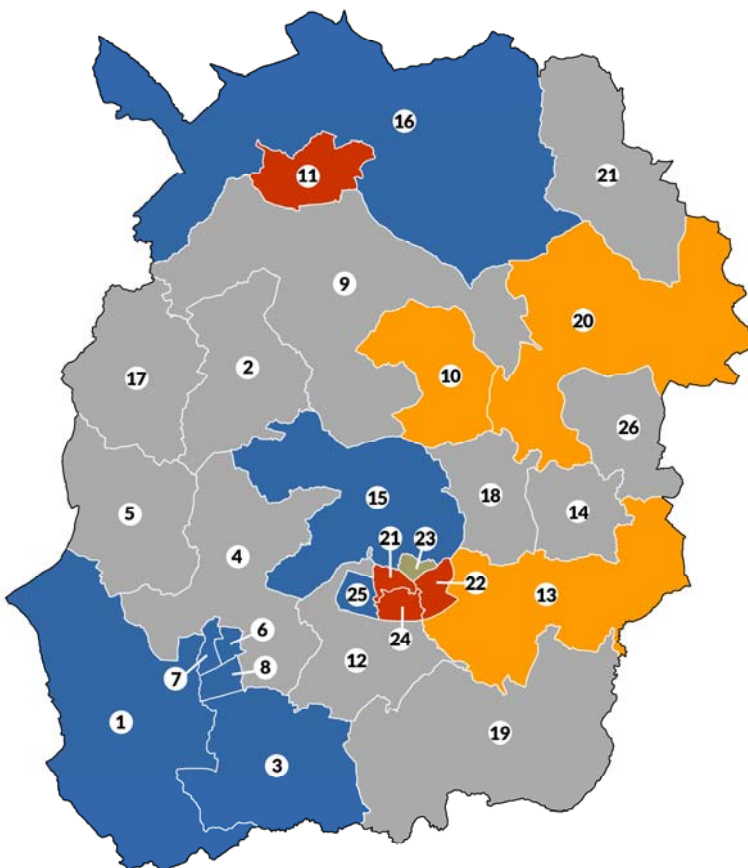
1. Ashurst
2. Aughton and Downholland
3. Aughton Park
4. Bickerstaffe
5. Birch Green
6. Burscough East
7. Burscough West
8. Derby
9. Digmaor
10. Halsall
11. Hesketh-with-Becconsall
12. Knowsley
13. Moorside
14. Newburgh
15. North Meols
16. Parbold
17. Rufford
18. Scarisbrick
19. Scott
20. Skelmersdale North
21. Skelmersdale South
22. Tanhouse
23. Tarleton
24. Up Holland
25. Wrightington

## West Lindsey



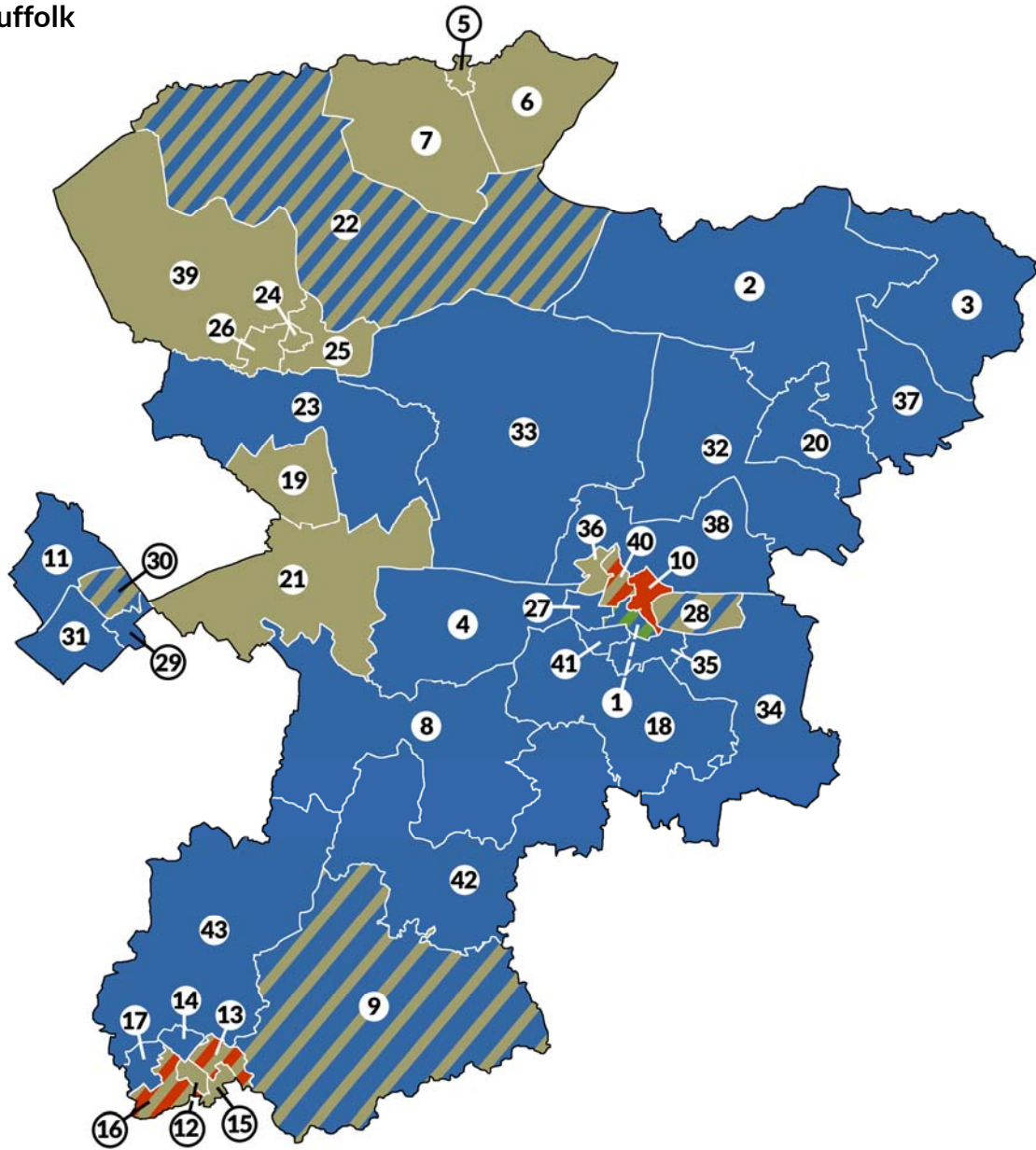
1. Bardney
2. Caistor and Yarborough
3. Cherry Willingham
4. Dunsholme and Welton
5. Gainsborough East
6. Gainsborough North
7. Gainsborough South West
8. Hemswell
9. Kelsey Wold
10. Lea
11. Market Rasen
12. Nettleham
13. Saxilby
14. Scampton
15. Scotter and Blyton
16. Stow
17. Sudbrooke
18. Torksey
19. Waddingham and Spital
20. Wold View

## West Oxfordshire



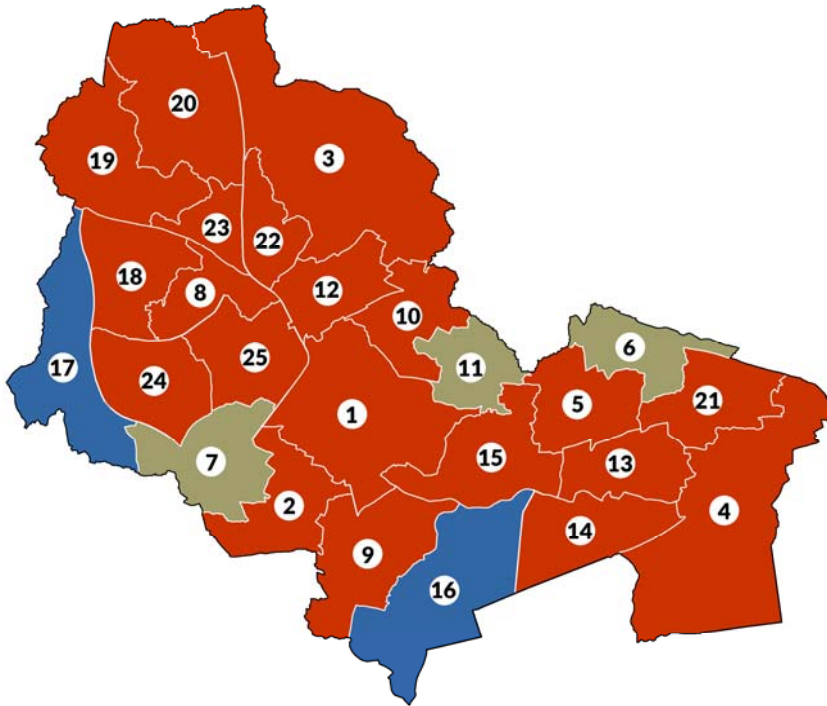
1. Alvescot and Filkins
2. Ascott and Shipton
3. Bampton and Clanfield
4. Brize Norton and Shilton
5. Burford
6. Carterton North East
7. Carterton North West
8. Carterton South
9. Chadlington and Churchill
10. Charlbury and Finstock
11. Chipping Norton
12. Ducklington
13. Eynsham and Cassington
14. Freeland and Hanborough
15. Hailey, Minster Lovell and Leafield
16. Kingham, Rollright and Enstone
17. Milton-Under-Wychwood
18. North Leigh
19. Standlake, Aston & Stanton Harcourt
20. Stonesfield and Tacksley
21. Witney Central
22. Witney East
23. Witney North
24. Witney South
25. Witney West
26. Woodstock and Bladon

# West Suffolk



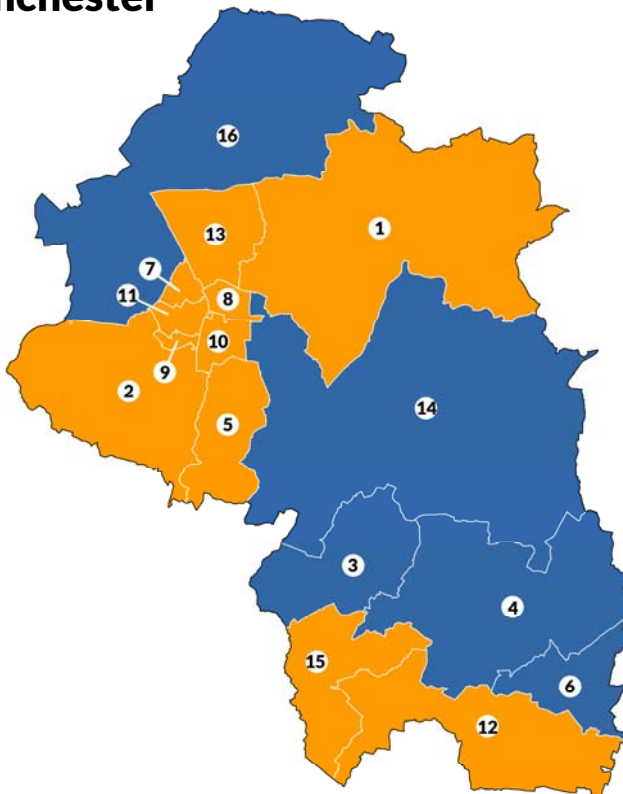
- |                              |                                     |                                      |
|------------------------------|-------------------------------------|--------------------------------------|
| 1. Abbeygate                 | 16. Haverhill South East            | 30. Newmarket North                  |
| 2. Bardwell                  | 17. Haverhill West                  | 31. Newmarket West                   |
| 3. Barningham                | 18. Horringer                       | 32. Pakenham & Troston               |
| 4. Barrow                    | 19. Icení                           | 33. Risby                            |
| 5. Brandon Central           | 20. Ixworth                         | 34. Rougham                          |
| 6. Brandon East              | 21. Kentford & Moulton              | 35. Southgate                        |
| 7. Brandon West              | 22. Lakenheath                      | 36. St Olaves                        |
| 8. Chedburgh & Chevington    | 23. Manor                           | 37. Stanton                          |
| 9. Clare, Hundon & Kedington | 24. Mildenhall Great Heath          | 38. The Fornhams and<br>Great Barton |
| 10. Eastgate                 | 25. Mildenhall Kingsway &<br>Market | 39. The Rows                         |
| 11. Exning                   | 26. Mildenhall Queensway            | 40. Tollgate                         |
| 12. Haverhill Central        | 27. Minden                          | 41. Westgate                         |
| 13. Haverhill East           | 28. Moreton Hall                    | 42. Whepstead & Wickhambrook         |
| 14. Haverhill North          | 29. Newmarket East                  | 43. Withersfield                     |
| 15. Haverhill South          |                                     |                                      |

## Wigan



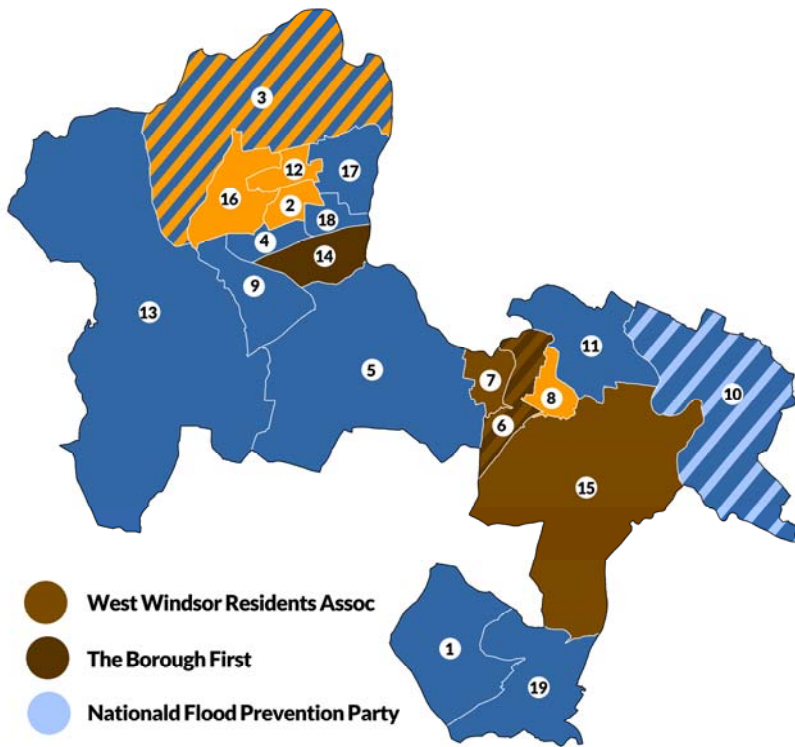
1. Abram
2. Ashton
3. Aspull-New Springs-Whelley
4. Aston-Mossley Common
5. Atherleigh
6. Atherton
7. Bryn
8. Douglas
9. Golborne and Lowton West
10. Hindley
11. Hindley Green
12. Ince
13. Leigh East
14. Leigh South
15. Leigh West
16. Lowton East
17. Orrell
18. Pemberton
19. Shevington with Lower Ground
20. Standish with Langtree
21. Tyldesley
22. Wigan Central
23. Wigan West
24. Winstanley
25. Worsley Mesnes

## Winchester



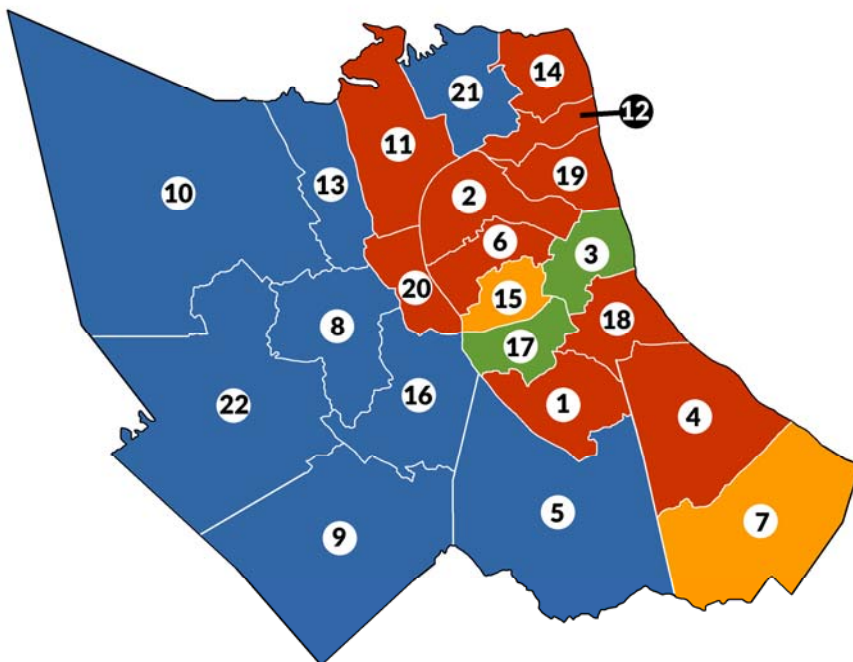
1. Alresford & Itchen Valley
2. Badger Farm & Oliver's Battery
3. Bishop's Waltham
4. Central Meon Valley
5. Colden Common & Twyford
6. Denmead
7. St Barnabas
8. St Bartholomew
9. St Luke
10. St Michael
11. St Paul
12. Southwick & Wickham
13. The Worthys
14. Upper Meon Valley
15. Whiteley & Shedfield
16. Wonston & Micheldever

## Windsor and Maidenhead



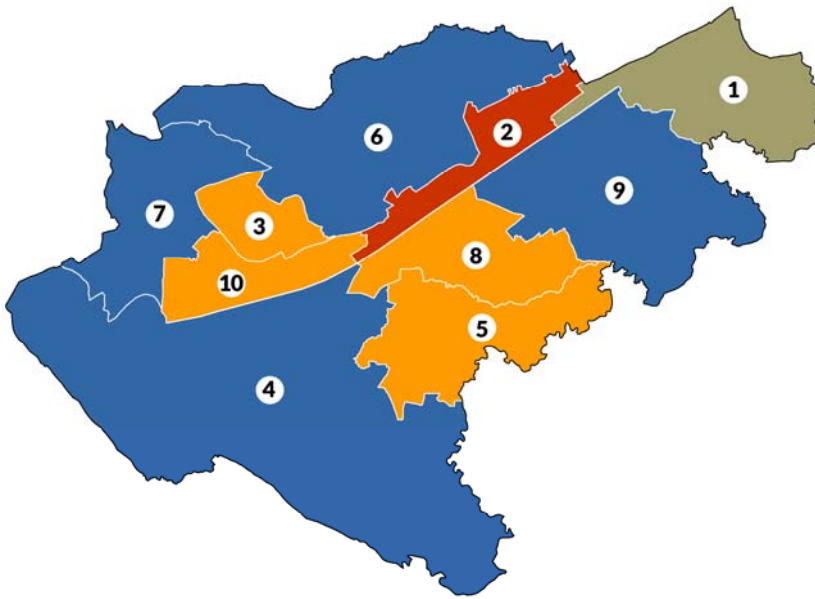
1. Ascot and Sunninghill
2. Belmont
3. Bisham and Cookham
4. Boyn Hill
5. Bray
6. Clewer and Dedworth East
7. Clewer and Dedworth West
8. Clewer East
9. Cox Green
10. Datchet and Wraysbury
11. Eton and Castle
12. Furze Platt
13. Hurley and Walthams
14. Oldfield
15. Old Windsor
16. Pinkneys Green
17. Riverside
18. St Mary's
19. Sunningdale and Cheapside

## Wirral



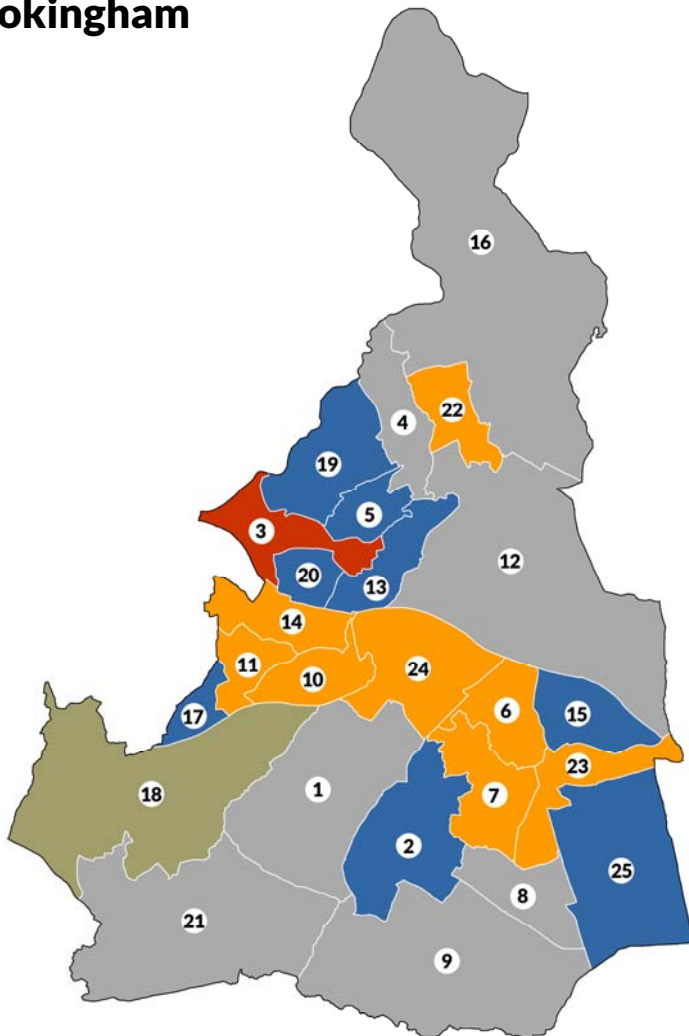
1. Bebington
2. Bidston and St James
3. Birkenhead and Tranmere
4. Bromborough
5. Clatterbridge
6. Claughton
7. Eastham
8. Greasby, Frankby and Irby
9. Heswall
10. Hoylake and Meols
11. Leasowe and Moreton East
12. Liscard
13. Moreton West and Saughall Massie
14. New Brighton
15. Orton
16. Pensby and Thingwall
17. Prenton
18. Rock Ferry
19. Seacombe
20. Upton
21. Wallasey
22. West Kirby and Thurstaston

## Woking



1. Byfleet and West Byfleet
2. Canalside
3. Goldsworth Park
4. Heathlands
5. Hoe Valley
6. Horsell
7. Knaphill
8. Mount Hermon
9. Pyrford
10. St Johns

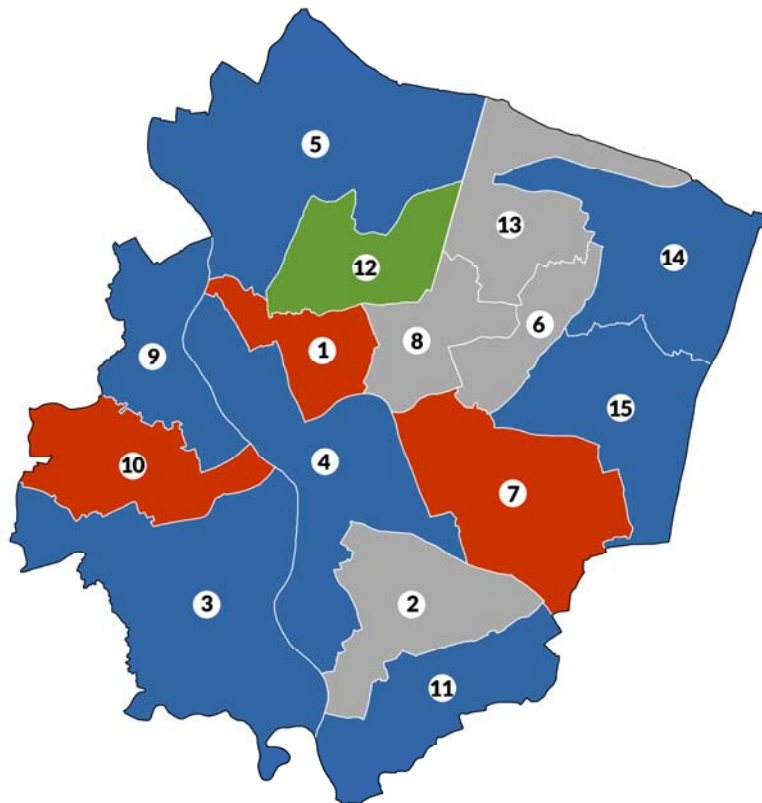
## Wokingham



1. Arborfield
2. Barkham
3. Bulmershe and Whitegates
4. Charvil
5. Coronation
6. Emmbrook
7. Ewendons
8. Finchampstead North
9. Finchampstead South
10. Hawkedon
11. Hillside
12. Hurst
13. Loddon
14. Maiden Erlegh
15. Norreys
16. Remenham, Wargrave and Rusper
17. Shinfield North
18. Shinfield South
19. Sonning
20. South Lake
21. Swallowfield
22. Twyford
23. Wescott
24. Winnersh
25. Wokingham Without

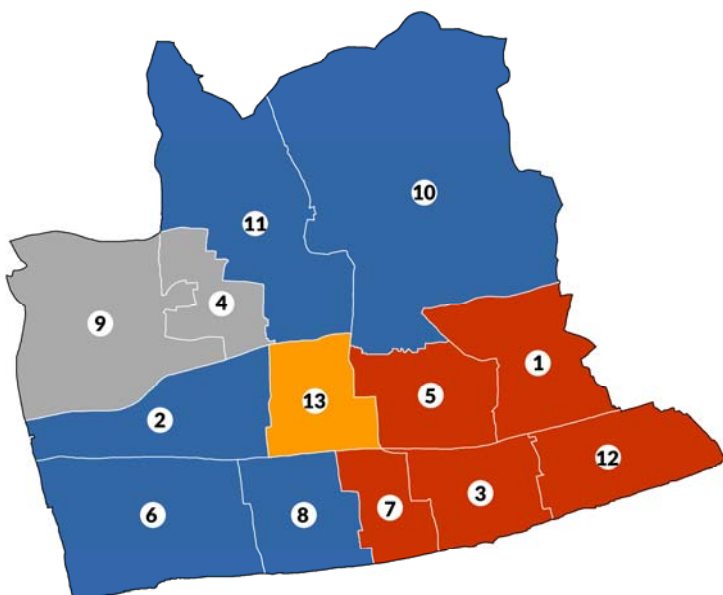
## Worcester

1. Arboretum
2. Battenhall
3. Bedwardine
4. Cathedral
5. Claines
6. Gorse Hill
7. Nunnery
8. Rainbow Hill
9. St Clement
10. St John
11. St Peter's Parish
12. St Stephen
13. Warndon
14. Warndon Parish North
15. Warndon Parish South



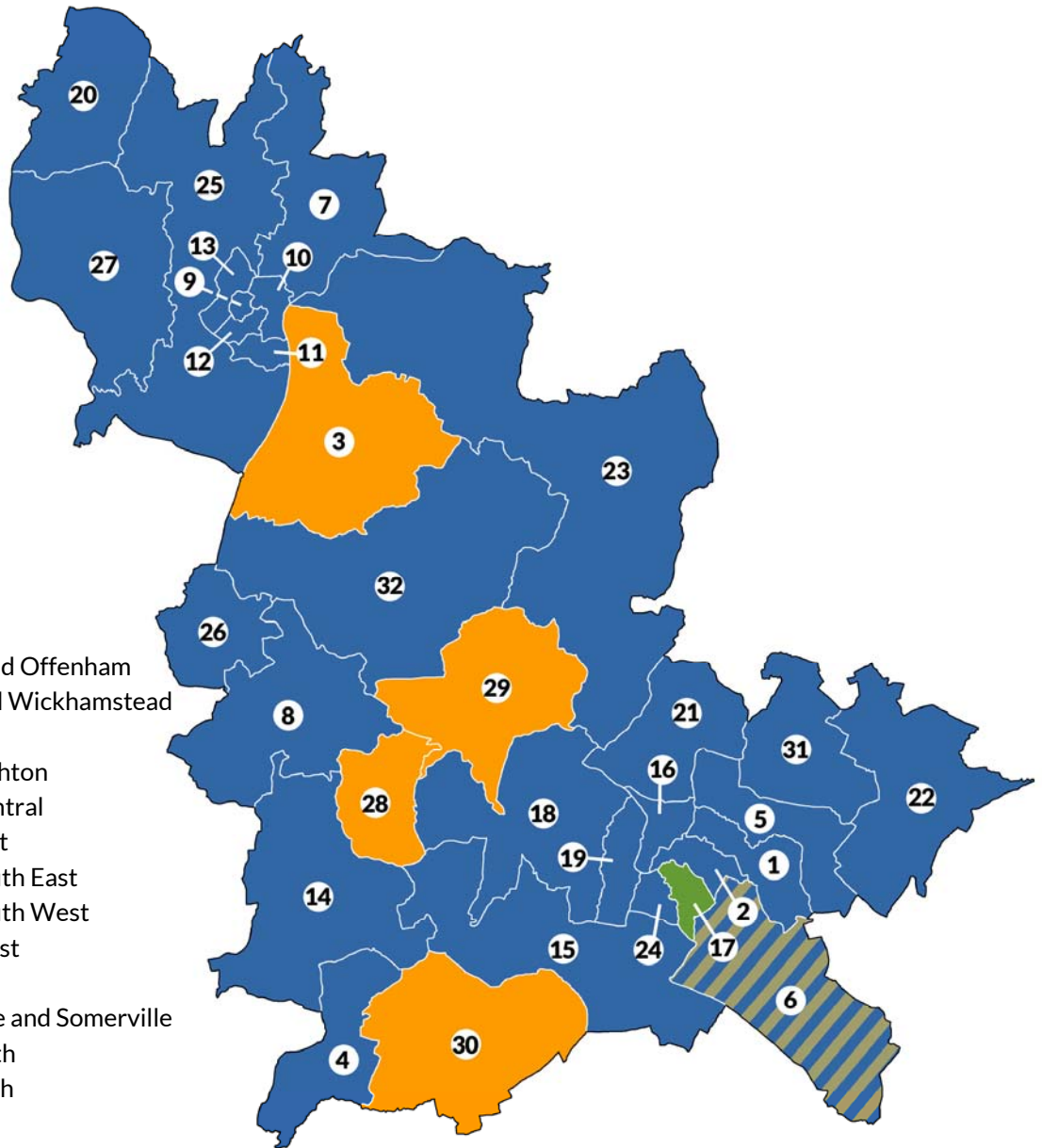
## Worthing

1. Broadwater
2. Castle
3. Central
4. Durrington
5. Gaisford
6. Goring
7. Heene
8. Marine
9. Northbrook
10. Offington
11. Salvington
12. Selden
13. Tarring



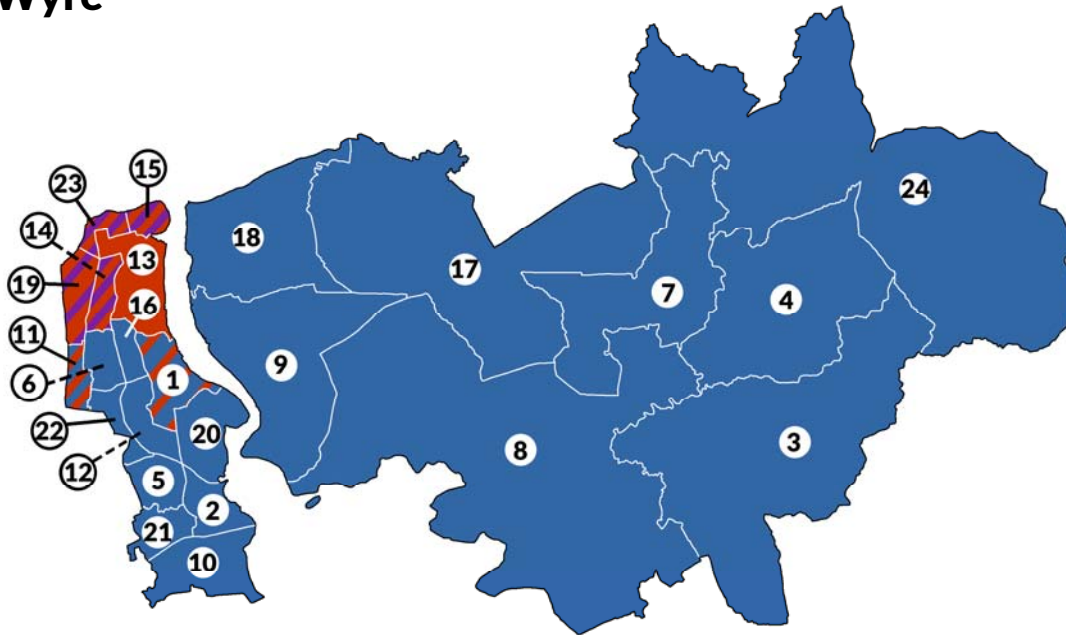


# Wychavon



1. Badsey
2. Bengeworth
3. Bowbrook
4. Bredon
5. Bretherton and Offenham
6. Broadway and Wickhamstead
7. Dodderhill
8. Drakes Broughton
9. Droitwich Central
10. Droitwich East
11. Droitwich South East
12. Droitwich South West
13. Droitwich West
14. Eckington
15. Elmsley Castle and Somerville
16. Evesham North
17. Evesham South
18. Fladbury
19. Great Hampton
20. Hartlebury
21. Harvington and Norton
22. Honeybourne and Pebworth
23. Inkberrow
24. Little Hampton
25. Lovett and North Claines
26. Norton and Whittington
27. Ombersley
28. Pershore
29. Pinvin
30. South Bredon Hill
31. The Littletons
32. Upton Snodbury

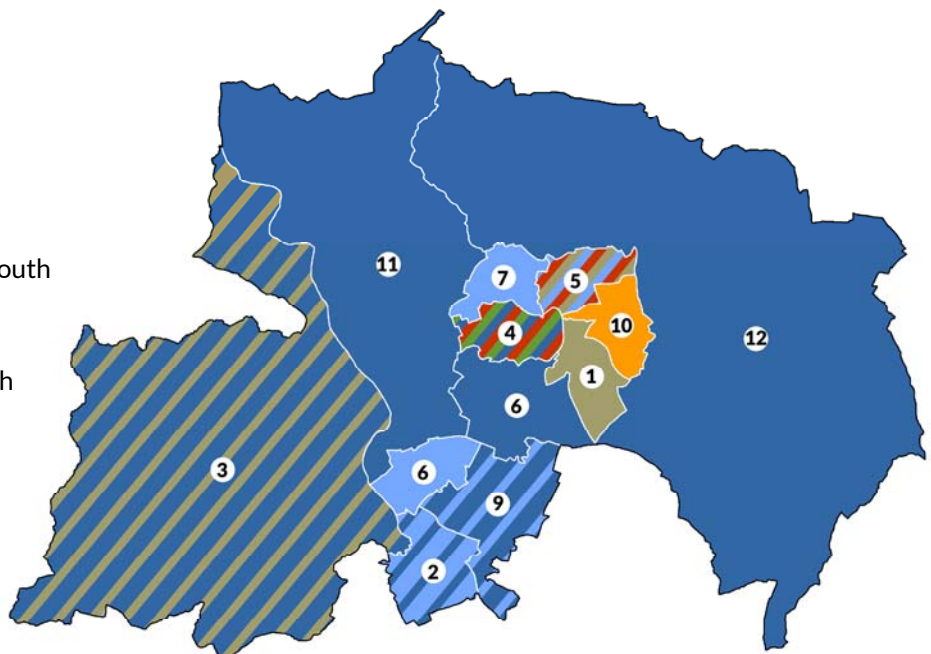
## Wyre



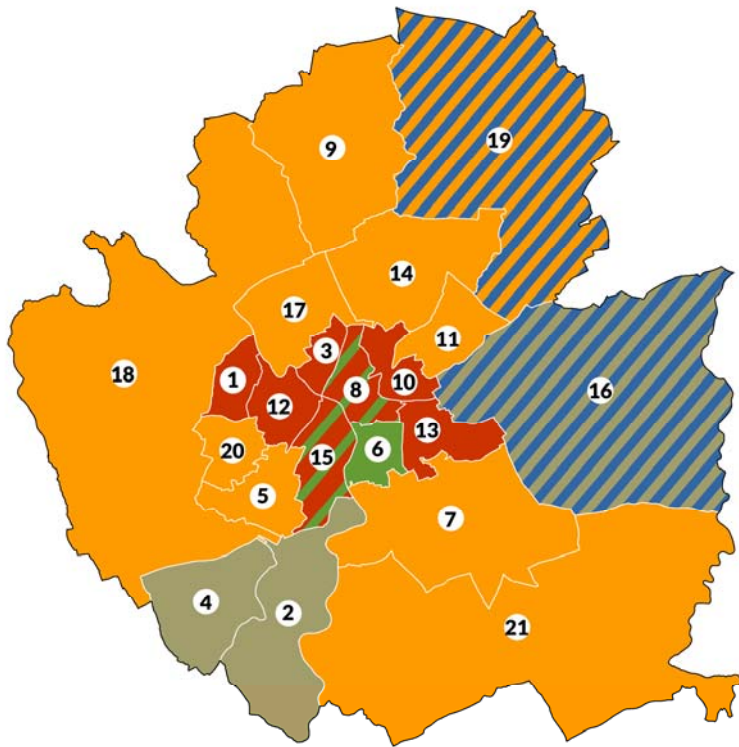
- |                           |                             |                           |
|---------------------------|-----------------------------|---------------------------|
| 1. Bourne                 | 9. Hardhorn with High Cross | 17. Presall               |
| 2. Breck                  | 10. Jubilee                 | 18. Stanah                |
| 3. Brock with Calder      | 11. Marsh Mill              | 19. Tithebarn             |
| 4. Cartleton              | 12. Mount                   | 20. Victoria and Norcross |
| 5. Cleveleys Park         | 13. Park                    | 21. Warren                |
| 6. Garstang               | 14. Pharos                  | 22. Wyresdale             |
| 7. Great Eccleston        | 15. Pheasants Wood          |                           |
| 8. Hambleton and Stalmine | 16. Pilling                 |                           |

## Wyre Forest

1. Aggborough and Spennells
2. Areley Kings and Riverside
3. Bwedley and Rock
4. Blakebrook and Habberley South
5. Broadwaters
6. Foley Park and Hoobrook
7. Franche and Habberley North
8. Lickhill
9. Mitton
10. Offmore and Comberton
11. Wribbenhall and Areley
12. Wyre Forest Rural



# York



1. Acomb
2. Bishopsthorpe
3. Clifton
4. Copmanthorpe
5. Dringhouses and Woodthorpe
6. Fishergate
7. Fulford and Heslington
8. Guildhall
9. Haxby and Wigginton
10. Heworth
11. Heworth Without
12. Holgate
13. Hull Road
14. Huntington and New Earswick
15. Micklegate
16. Osbaldwick and Derwent
17. Rawcliffe and Clifton Without
18. Rural West York
19. Strensall
20. Westfield
21. Wheldrake